

# Resource All Data Report

**ID Number: 0984-0043**

## BASICS DATA

ID Number: **0984-0043** Year Built: **1905** Data Source: **Permit**

Number Extended Street Quad Type of Address

**502** **12th Street** **NE Current**

Name(s) Type of Name

**Single Dwelling, 502 12th Street, N.E.** **Common**

TaxCode1 TaxCode2 TaxCode3 Type Explain

**0984/0043** **Square/Lot** **Current**

## STATUS/PURPOSE/USE DATA

Resource Type: **Building** Status Current: **Extant**

Desig. Status: **Historic** Quality:

Purpose: **Residential** Condition: **Good**

Function/Use Start Source Stop Source Explain

**Residential (Single-Family)** **1905** **Permit** **Historic/Current**

## CONSTRUCTION DATA

Construction Event Start Source Stop Source Cost Source

**Orig Construction** **1905** **Permit** **3000 Permit**

Construction Event Association Associated Name

**Allwine, John F.** **Owner** **Allwine, John F.**

**Orig Construction** **Architect** **Bohn, Joseph, Jr.**

**Orig Construction** **Builder** **Getz (August) & Son**

Construction Notes:

## PEOPLE/EVENTS DATA

Racial Segregation Status:

## SETTING/SHAPE/SIZE DATA

Surroundings: **Urban**

Streetscape: **Intact**

Relate to Othr Bldgs: **Attached**

Relate to Street: **Face on Setback Line**

Massing: **Row Building/Canted Bay**

Footprint: **L-Shaped**

Number Stories: **2 plus basement**

Bays Wide: **2**

Height:

Width: **17**

Depth/Length: **31**

SqFt:

Volume:

Lot Width

Lot Depth/Length:

Lot SqFt:

Acreage:

Has Driveway: ☐

Cross Reference Notes:

Outbuilding Type Contributing Status

**Shed** **Non-Contributing**

Outbuilding Notes:

**October 2010: This one-story, two-bay shed has a polygonal shape and was constructed ca. 2005. It is of wood-frame construction and is faced with T-111 siding. It is set on a concrete slab foundation and is capped by a shed roof of asphalt shingles and holds two two-leaf wood doors.**

## STYLE/EXTERIOR DATA

Architectural Style(s)

**Queen Anne**

Exterior & Architectural Notes:

October 2010: Constructed in 1905 by Getz and Son from the design of Joseph Bohn, Jr., this two-story, two-bay Queen Anne-style single-family dwelling was constructed from permit #1840. The dwelling is composed of a two-story main block with a full height projecting canted bay on the façade. The bay has the same material treatment as the main block. Set on a solid concrete foundation, this brick dwelling is faced with stretcher-bond brick on the façade (east elevation). A sloping roof caps the dwelling and is fronted along the façade by a false mansard of slate shingles and a molded metal cornice. The projecting bay is capped by a pyramidal roof of slate shingles. The façade is fenestrated with 1/1, double-hung, vinyl-sash and one-light vinyl awning windows with three-course brick rowlock segmental arches with header brick caps. Each window has a concrete sill. The rear (west) elevation is pierced by 1/1, double-hung, vinyl-sash windows with three-course rowlock brick segmental arches.

A two-story, five-course American-bond brick ell is located on the rear elevation. Set on a solid foundation, the ell has a sloping roof and is fenestrated in the same manner as the main block of the rear.

Site Notes:

October 2010: This two-story, single-family dwelling is located on the west side of 12th Street, N.E. and is set back approximately ten feet from the concrete sidewalk. The dwelling is adjacent to 1124 E Street and 504 12th Street, N.E. A stone walkway provides access to the primary and foundation-level entrances from the public right-of-way. A tall wood privacy fence surrounds the rear yard of the property, and a shed and gravel-covered parking area are located west of the dwelling.

## NOTABLE FEATURES DATA

Component

Feature

## EXTERIOR MATERIALS DATA

Roof Component	Material	Color	Treatment	Source
----------------	----------	-------	-----------	--------

Wall Component	Material	Color	Treatment	Source
----------------	----------	-------	-----------	--------

Structure Component	Material	Feature	Source
---------------------	----------	---------	--------

Materials Notes:

## WINDOW/DOOR/INTERIOR DATA

Window Location	Aperture Shape	Type	Lights	Material
-----------------	----------------	------	--------	----------

Door Location	Aperture Shape	Type	Panels	Material
---------------	----------------	------	--------	----------

Notable Interior Plan(s)

Notable Interior Feature(s)

Interior Notes:

## PLAN/SURVEY/DESIGNATION DATA

Neighborhood: **Capitol Hill**

Historic District(s)

Subdivision:

Ward/ANC:

Zoning:  
Contributing:

Designation Event(s)

---

Survey(s)

---

Level(s) of Investigation

---

**Capitol Hill - Phase 1D**

**Permit Research  
Reconnaissance Survey**

---

## PHOTOS - DIGITIZED

---

Caption:

Path: C:\Users\CHRS\Documents\CHRS  
Databases\Capitol Hill Phase 1D - 11 to 15th  
St\Database\Pictures\Square 0984 - Re-Sized\  
File: 502\_12th\_Street\_NE\_facade\_looking\_NW.JPG  
Date:: Photog:  
Code:: R: Fr:



Caption:

Path: C:\Users\CHRS\Documents\CHRS  
Databases\Capitol Hill Phase 1D - 11 to 15th  
St\Database\Pictures\Square 0984 - Re-Sized\  
File: 502\_12th\_Street\_NE\_facade\_looking\_SW.JPG  
Date:: Photog:  
Code:: R: Fr:



Caption:

Path: C:\Users\CHRS\Documents\CHRS  
Databases\Capitol Hill Phase 1D - 11 to 15th  
St\Database\Pictures\Square 0984 - Re-Sized\  
File: 502\_12th\_Street\_NE\_rear\_looking\_E.JPG  
Date:: Photog:  
Code:: R: Fr:



Caption:

Path: C:\Users\CHRS\Documents\CHRS  
Databases\Capitol Hill Phase 1D - 11 to 15th  
St\Database\Pictures\Square 0984 - Re-Sized\  
File: 502\_12th\_Street\_NE\_shed\_looking\_NW.JPG  
Date:: Photog:  
Code:: R: Fr:



---

## PHOTOS - B/W OR NON-DIGITIZED

---

Photo Code	Roll	Frame(s)	Date	Photographer	Caption
------------	------	----------	------	--------------	---------

---

**MISCELLANEOUS NOTES DATA**

---

Notes:

--

---

**PERMIT DATA**

---

Permit Issue Date	Number	Type	Remarks
03/23/1905	1840	Build	

Permit Notes:

--

---

**BIBLIOGRAPHIC DATA**

---

---

**SIGNIFICANCE DATA**

---

Study Unit

Code	Criteria
------	----------

---

**DATA PROCESSING EVENTS DATA**

---

# Resource All Data Report

**ID Number: 0984-0034**

## BASICS DATA

ID Number: **0984-0034** Year Built: **1912** Data Source: **Permit**

Number Extended Street Quad Type of Address

**504** **12th Street** **NE Current**

Name(s) Type of Name

**Single Dwelling, 504 12th Street, N.E.** **Common**

TaxCode1 TaxCode2 TaxCode3 Type Explain

**0984/0034** **Square/Lot** **Current**

## STATUS/PURPOSE/USE DATA

Resource Type: **Building** Status Current: **Extant**

Desig. Status: **Historic** Quality:

Purpose: **Residential** Condition: **Good**

Function/Use Start Source Stop Source Explain

**Residential (Single-Family)** **1912** **Permit** **Historic/Current**

## CONSTRUCTION DATA

Construction Event Start Source Stop Source Cost Source

**Orig Construction** **1912** **Permit** **3000 Permit**

Construction Event Association Associated Name

**Getz, August F.** **Builder** **Getz, August F.**

**Orig Construction** **Architect** **Hurlebaus, Frederick A.**

**Orig Construction** **Owner** **Allwine, John F.**

Construction Notes:

## PEOPLE/EVENTS DATA

Racial Segregation Status:

## SETTING/SHAPE/SIZE DATA

Surroundings: **Urban**

Streetscape: **Intact**

Relate to Othr Bldgs: **Attached**

Relate to Street: **Face on Setback Line**

Massing: **Row Building/Canted Bay**

Footprint: **L-Shaped**

Number Stories: **2 plus basement**

Bays Wide: **2**

Height:

Width: **16**

Depth/Length: **58**

SqFt:

Volume:

Lot Width

Lot Depth/Length:

Lot SqFt:

Acreage:

Has Driveway: ☐

Cross Reference Notes:

Outbuilding Type

Contributing Status

Outbuilding Notes:

## STYLE/EXTERIOR DATA

Architectural Style(s)

**Queen Anne**

Exterior & Architectural Notes:

**October 2010:** Constructed in 1912 by August F. Getz from the design of F.A. Hurlebaus, this two-story, two-bay Queen Anne-style single-family dwelling was constructed from permit #0866. The dwelling is composed of a two-story main block with a full height projecting canted bay on the façade. The bay has the same material treatment as the main block. Set on a solid concrete foundation, this brick dwelling is faced with stretcher-bond brick on the façade (east elevation). A sloping roof caps the dwelling and is fronted along the façade by a false mansard of slate shingles and a boxed and molded metal cornice. The cornice has modillions and dentils as well. The projecting bay is capped by a pyramidal roof of slate shingles. The façade is fenestrated with 1/1, double-hung, vinyl-sash and vinyl sliding windows with rock-faced concrete-lug lintels.

A two-story, five-course American-bond brick ell is located on the rear (west) elevation. Set on a solid foundation, the ell has a sloping roof and is fenestrated with 2/2, double-hung, wood-sash windows with two-course brick rowlock segmental arches. An interior rear brick chimney is located on the ell and a one-story porch with a shed roof projects from the first story. The roof is supported by metal posts.

Site Notes:

**October 2010:** This two-story, single-family dwelling is located on the west side of 12th Street, N.E. and is set back approximately ten feet from the concrete sidewalk. The dwelling is adjacent to 502 and 506 12th Street, N.E. A concrete walkway provides access to the primary and foundation-level entrances from the public right-of-way. A tall wood privacy fence surrounds the rear yard of the property.

## NOTABLE FEATURES DATA

Component

Feature

## EXTERIOR MATERIALS DATA

Roof Component	Material	Color	Treatment	Source
----------------	----------	-------	-----------	--------

Wall Component	Material	Color	Treatment	Source
----------------	----------	-------	-----------	--------

Structure Component	Material	Feature	Source
---------------------	----------	---------	--------

Materials Notes:

## WINDOW/DOOR/INTERIOR DATA

Window Location	Aperture Shape	Type	Lights	Material
-----------------	----------------	------	--------	----------

Door Location	Aperture Shape	Type	Panels	Material
---------------	----------------	------	--------	----------

Notable Interior Plan(s)

Notable Interior Feature(s)

Interior Notes:

## PLAN/SURVEY/DESIGNATION DATA

Neighborhood: **Capitol Hill**

Historic District(s)

Subdivision:

Ward/ANC:

Zoning:

Designation Event(s)

**Saturday, June 01, 2013**

**Capitol Hill - Phase 1D**

**ID\_Number: 0984-0034 Page 2**

Zoning:  
Contributing:

Designation Event(s)

Survey(s)  
**Capitol Hill - Phase 1D**

Level(s) of Investigation  
**Permit Research  
Reconnaissance Survey**

### PHOTOS - DIGITIZED

Caption:

Path: C:\Users\CHRS\Documents\CHRS  
Databases\Capitol Hill Phase 1D - 11 to 15th  
St\Database\Pictures\Square 0984 - Re-Sized\  
File: 504\_12th\_Street\_NE\_facade\_looking\_NW.JPG  
Date:: Photog:  
Code:: R: Fr:



Caption:

Path: C:\Users\CHRS\Documents\CHRS  
Databases\Capitol Hill Phase 1D - 11 to 15th  
St\Database\Pictures\Square 0984 - Re-Sized\  
File: 504\_12th\_Street\_NE\_facade\_looking\_SW.jpg  
Date:: Photog:  
Code:: R: Fr:



Caption:

Path: C:\Users\CHRS\Documents\CHRS  
Databases\Capitol Hill Phase 1D - 11 to 15th  
St\Database\Pictures\Square 0984 - Re-Sized\  
File: 504\_12th\_Street\_NE\_rear\_looking\_SE.jpg  
Date:: Photog:  
Code:: R: Fr:



### PHOTOS - B/W OR NON-DIGITIZED

Photo Code	Roll	Frame(s)	Date	Photographer	Caption
------------	------	----------	------	--------------	---------

### MISCELLANEOUS NOTES DATA

Notes:

### PERMIT DATA

Permit Issue Date	Number	Type	Remarks
08/20/1912	0866	Build	

Permit Notes:

--

## **BIBLIOGRAPHIC DATA**

---

## **SIGNIFICANCE DATA**

---

Study Unit

--

Code

Criteria

--

## **DATA PROCESSING EVENTS DATA**

---



# Resource All Data Report

**ID Number: 0984-0033**

## BASICS DATA

ID Number: **0984-0033** Year Built: **1912** Data Source: **Permit**

Number Extended Street Quad Type of Address

**506** **12th Street** **NE Current**

Name(s) Type of Name

**Rowhouse, 506 12th Street, N.E.** **Common**

TaxCode1 TaxCode2 TaxCode3 Type Explain

**0984/0033** **Square/Lot** **Current**

## STATUS/PURPOSE/USE DATA

Resource Type: **Building** Status Current: **Extant**

Desig. Status: **Historic** Quality:

Purpose: **Rowhouse** Condition: **Good**

Function/Use Start Source Stop Source Explain

**Residential (Single-Family)** **1947** **Permit** **Historic/Current**

## CONSTRUCTION DATA

Construction Event Start Source Stop Source Cost Source

**Orig Construction** **1947** **Permit** **6667 Permit**

Construction Event Association Associated Name

**Orig Construction** **Architect** **Scholz, Oscar R.**

**Orig Construction** **Builder** **McInerney, Martin**

**Orig Construction** **Owner** **McInerney, Martin**

Construction Notes:

**One of three rowhouses constructed from the same permit (#299286).**

## PEOPLE/EVENTS DATA

Racial Segregation Status:

## SETTING/SHAPE/SIZE DATA

Surroundings: **Urban**

Streetscape: **Intact**

Relate to Othr Bldgs: **Row (1 of 3)**

Relate to Street: **Face on Setback Line**

Massing: **Row Building/Flat Front**

Footprint: **Rectangular**

Number Stories: **2 plus basement**

Bays Wide: **2**

Height:

Width:

Depth/Length:

SqFt:

Volume:

Lot Width

Lot Depth/Length:

Lot SqFt:

Acreage:

Has Driveway: ☐

Cross Reference Notes:

Outbuilding Type

Contributing Status

Outbuilding Notes:

## STYLE/EXTERIOR DATA

Architectural Style(s)

**Colonial Revival**

Exterior & Architectural Notes:

October 2010: Constructed in 1947 by Martin McInerney from the design of architect O.R. Scholz, this two-story, two-bay Colonial Revival-style single-family dwelling is one of three constructed from the same permit (#299286). The six-course American-bond brick dwelling is set on a solid concrete foundation. A false mansard of asphalt shingles is located on the façade (east elevation) and is complemented by a plain frieze. A self-supporting boxed shed roof of asphalt shingles shelters the main entryway, and the dwelling is fenestrated by vinyl sliding and 1/1, double-hung, vinyl-sash windows. The rear (west) elevation received the same material treatment as the façade. An exterior rear brick chimney with a plain cap is located on this elevation.

Site Notes:

October 2010: This two-story, single-family dwelling is located on the west side of 12th Street, N.E. and is set back approximately ten feet from the concrete sidewalk. The dwelling is adjacent to 504 and 506 12th Street, N.E. The front yard features mature trees and is bounded by a stone retaining wall. A concrete walkway provides access to the primary entrance and the rear yard holds a concrete-paved patio.

## NOTABLE FEATURES DATA

Component	Feature
-----------	---------

## EXTERIOR MATERIALS DATA

Roof Component	Material	Color	Treatment	Source
----------------	----------	-------	-----------	--------

Wall Component	Material	Color	Treatment	Source
----------------	----------	-------	-----------	--------

Structure Component	Material	Feature	Source
---------------------	----------	---------	--------

Materials Notes:

## WINDOW/DOOR/INTERIOR DATA

Window Location	Aperture Shape	Type	Lights	Material
-----------------	----------------	------	--------	----------

Door Location	Aperture Shape	Type	Panels	Material
---------------	----------------	------	--------	----------

Notable Interior Plan(s)	Notable Interior Feature(s)
--------------------------	-----------------------------

Interior Notes:

## PLAN/SURVEY/DESIGNATION DATA

Neighborhood: <b>Capitol Hill</b>	Historic District(s)
-----------------------------------	----------------------

Subdivision:

Ward/ANC:

Zoning:

Contributing:

Designation Event(s)
----------------------

Survey(s)
-----------

**Capitol Hill - Phase 1D**

Level(s) of Investigation
---------------------------

**Permit Research**

**PHOTOS - DIGITIZED**

Caption:

Path: C:\Users\CHRS\Documents\CHRS  
Databases\Capitol Hill Phase 1D - 11 to 15th  
St\Database\Pictures\Square 0984 - Re-Sized\  
File: 506\_12th\_Street\_NE\_facade\_looking\_NW.JPG  
Date:: Photog:  
Code:: R: Fr:



Caption:

Path: C:\Users\CHRS\Documents\CHRS  
Databases\Capitol Hill Phase 1D - 11 to 15th  
St\Database\Pictures\Square 0984 - Re-Sized\  
File: 506\_12th\_Street\_NE\_facade\_looking\_SW.JPG  
Date:: Photog:  
Code:: R: Fr:



Caption:

Path: C:\Users\CHRS\Documents\CHRS  
Databases\Capitol Hill Phase 1D - 11 to 15th  
St\Database\Pictures\Square 0984 - Re-Sized\  
File: 506\_12th\_Street\_NE\_rear\_looking\_E.JPG  
Date:: Photog:  
Code:: R: Fr:

**PHOTOS - B/W OR NON-DIGITIZED**

Photo Code	Roll	Frame(s)	Date	Photographer	Caption
------------	------	----------	------	--------------	---------

**MISCELLANEOUS NOTES DATA**

Notes:

**PERMIT DATA**

Permit Issue Date	Number	Type	Remarks
09/23/1947	299286	Build	

Permit Notes:

## BIBLIOGRAPHIC DATA

---

## SIGNIFICANCE DATA

---

Study Unit

---

Code

Criteria

---

## DATA PROCESSING EVENTS DATA

---

# Resource All Data Report

**ID Number: 0984-0032**

## BASICS DATA

ID Number: **0984-0032** Year Built: **1947** Data Source: **Permit**

Number Extended Street Quad Type of Address

**508** **12th Street** **NE** **Current**

Name(s) Type of Name

**Rowhouse, 508 12th Street, N.E.** **Common**

TaxCode1 TaxCode2 TaxCode3 Type Explain

**0984/0032** **Square/Lot** **Current**

## STATUS/PURPOSE/USE DATA

Resource Type: **Building** Status Current: **Extant**

Desig. Status: **Historic** Quality:

Purpose: **Rowhouse** Condition: **Good**

Function/Use Start Source Stop Source Explain

**Residential (Single-Family)** **1947** **Permit** **Historic/Current**

## CONSTRUCTION DATA

Construction Event Start Source Stop Source Cost Source

**Orig Construction** **1947** **Permit** **6667 Permit**

Construction Event Association Associated Name

**Orig Construction** **Architect** **Scholz, Oscar R.**

**Orig Construction** **Builder** **McInerney, Martin**

**Orig Construction** **Owner** **McInerney, Martin**

Construction Notes:

**One of three rowhouses constructed from the same permit (#299286).**

## PEOPLE/EVENTS DATA

Racial Segregation Status:

## SETTING/SHAPE/SIZE DATA

Surroundings: **Urban**

Streetscape: **Intact**

Relate to Othr Bldgs: **Row (1 of 3)**

Relate to Street: **Face on Setback Line**

Massing: **Row Building/Flat Front**

Footprint: **Rectangular**

Number Stories: **2 plus basement**

Bays Wide: **2**

Height:

Width:

Depth/Length:

SqFt:

Volume:

Lot Width

Lot Depth/Length:

Lot SqFt:

Acreage:

Has Driveway: ☐

Cross Reference Notes:

Outbuilding Type

Contributing Status

Outbuilding Notes:

## STYLE/EXTERIOR DATA

Architectural Style(s)

**Colonial Revival**

Exterior & Architectural Notes:

October 2010: Constructed in 1947 by Martin McInerney from the design of architect O.R. Scholz, this two-story, two-bay Colonial Revival-style single-family dwelling is one of three constructed from the same permit (#299286). The six-course American-bond brick dwelling is set on a solid concrete foundation. A false mansard of asphalt shingles is located on the façade (east elevation) and is complemented by a plain frieze. A self-supporting boxed shed roof of asphalt shingles shelters the main entryway, and the dwelling is fenestrated by vinyl sliding and 1/1, double-hung, vinyl-sash windows. The rear (west) elevation received the same material treatment as the façade. An exterior rear brick chimney with a plain cap is located on this elevation.

Site Notes:

October 2010: This two-story, single-family dwelling is located on the west side of 12th Street, N.E. and is set back approximately ten feet from the concrete sidewalk. The dwelling is adjacent to 504 and 506 12th Street, N.E. The front yard features immature shrubs and is bounded by a stone retaining wall. A concrete walkway provides access to the primary entrance and the rear yard holds a concrete-paved patio and is enclosed by a chain link fence.

## NOTABLE FEATURES DATA

Component	Feature
-----------	---------

## EXTERIOR MATERIALS DATA

Roof Component	Material	Color	Treatment	Source
----------------	----------	-------	-----------	--------

Wall Component	Material	Color	Treatment	Source
----------------	----------	-------	-----------	--------

Structure Component	Material	Feature	Source
---------------------	----------	---------	--------

Materials Notes:

## WINDOW/DOOR/INTERIOR DATA

Window Location	Aperture Shape	Type	Lights	Material
-----------------	----------------	------	--------	----------

Door Location	Aperture Shape	Type	Panels	Material
---------------	----------------	------	--------	----------

Notable Interior Plan(s)	Notable Interior Feature(s)
--------------------------	-----------------------------

Interior Notes:

## PLAN/SURVEY/DESIGNATION DATA

Neighborhood: <b>Capitol Hill</b>	Historic District(s)
-----------------------------------	----------------------

Subdivision:

Ward/ANC:

Zoning:

Contributing:

Designation Event(s)
----------------------

Survey(s)
-----------

**Capitol Hill - Phase 1D**

Level(s) of Investigation
---------------------------

**Permit Research**

**PHOTOS - DIGITIZED**

Caption:

Path: C:\Users\CHRS\Documents\CHRS  
Databases\Capitol Hill Phase 1D - 11 to 15th  
St\Database\Pictures\Square 0984 - Re-Sized\  
File: 508\_12th\_Street\_NE\_facade\_looking\_NW.JPG  
Date:: Photog:  
Code:: R: Fr:



Caption:

Path: C:\Users\CHRS\Documents\CHRS  
Databases\Capitol Hill Phase 1D - 11 to 15th  
St\Database\Pictures\Square 0984 - Re-Sized\  
File: 508\_12th\_Street\_NE\_facade\_looking\_SW.JPG  
Date:: Photog:  
Code:: R: Fr:



Caption:

Path: C:\Users\CHRS\Documents\CHRS  
Databases\Capitol Hill Phase 1D - 11 to 15th  
St\Database\Pictures\Square 0984 - Re-Sized\  
File: 508\_12th\_Street\_NE\_rear\_looking\_E.JPG  
Date:: Photog:  
Code:: R: Fr:

**PHOTOS - B/W OR NON-DIGITIZED**

Photo Code	Roll	Frame(s)	Date	Photographer	Caption
------------	------	----------	------	--------------	---------

**MISCELLANEOUS NOTES DATA**

Notes:

**PERMIT DATA**

Permit Issue Date	Number	Type	Remarks
09/23/1947	299286	Build	

Permit Notes:

## **BIBLIOGRAPHIC DATA**

---

## **SIGNIFICANCE DATA**

---

Study Unit

---

Code

Criteria

---

## **DATA PROCESSING EVENTS DATA**

---



# Resource All Data Report

**ID Number: 0984-0031**

## BASICS DATA

ID Number: **0984-0031** Year Built: **1947** Data Source: **Permit**

Number Extended Street Quad Type of Address

**510** **12th Street** **NE** **Current**

Name(s) Type of Name

**Rowhouse, 510 12th Street, N.E.** **Common**

TaxCode1 TaxCode2 TaxCode3 Type Explain

**0984/0031** **Square/Lot** **Current**

## STATUS/PURPOSE/USE DATA

Resource Type: **Building** Status Current: **Extant**

Desig. Status: **Historic** Quality:

Purpose: **Rowhouse** Condition: **Good**

Function/Use Start Source Stop Source Explain

**Residential (Single-Family)** **1947** **Permit** **Historic/Current**

## CONSTRUCTION DATA

Construction Event Start Source Stop Source Cost Source

**Orig Construction** **1947** **Permit** **6667 Permit**

Construction Event Association Associated Name

**Orig Construction** **Architect** **Scholz, Oscar R.**

**Orig Construction** **Builder** **McInerney, Martin**

**Orig Construction** **Owner** **McInerney, Martin**

Construction Notes:

**One of three rowhouses constructed from the same permit (#299286).**

## PEOPLE/EVENTS DATA

Racial Segregation Status:

## SETTING/SHAPE/SIZE DATA

Surroundings: **Urban**

Streetscape: **Intact**

Relate to Othr Bldgs: **Row (1 of 3)**

Relate to Street: **Face on Setback Line**

Massing: **Row Building/Flat Front**

Footprint: **Rectangular**

Number Stories: **2 plus basement**

Bays Wide: **2**

Height:

Width:

Depth/Length:

SqFt:

Volume:

Lot Width

Lot Depth/Length:

Lot SqFt:

Acreage:

Has Driveway: ☐

Cross Reference Notes:

Outbuilding Type

Contributing Status

Outbuilding Notes:

## STYLE/EXTERIOR DATA

Architectural Style(s)

**Colonial Revival**

Exterior & Architectural Notes:

October 2010: Constructed in 1947 by Martin McInerney from the design of architect O.R. Scholz, this two-story, two-bay Colonial Revival-style single-family dwelling is one of three constructed from the same permit (#299286). The six-course American-bond brick dwelling is set on a solid concrete foundation. A false mansard of asphalt shingles is located on the façade (east elevation) and is complemented by a plain frieze. A self-supporting boxed shed roof of asphalt shingles shelters the main entryway, and the dwelling is fenestrated by vinyl sliding and 1/1, double-hung, vinyl-sash windows. The rear (west) elevation holds 6-light vinyl casement and 1/1, double-hung, vinyl-sash windows. An exterior rear brick chimney with a plain cap is located on this elevation.

Site Notes:

October 2010: This two-story, single-family dwelling is located on the west side of 12th Street, N.E. and is set back approximately ten feet from the concrete sidewalk. The dwelling is adjacent to 504 and 506 12th Street, N.E. The front yard features immature shrubs and is bounded by a stone retaining wall. A concrete walkway provides access to the primary entrance and the rear yard is enclosed by a tall wood privacy fence and a brick wall.

## NOTABLE FEATURES DATA

Component

Feature

## EXTERIOR MATERIALS DATA

Roof Component	Material	Color	Treatment	Source
----------------	----------	-------	-----------	--------

Wall Component	Material	Color	Treatment	Source
----------------	----------	-------	-----------	--------

Structure Component	Material	Feature	Source
---------------------	----------	---------	--------

Materials Notes:

## WINDOW/DOOR/INTERIOR DATA

Window Location	Aperture Shape	Type	Lights	Material
-----------------	----------------	------	--------	----------

Door Location	Aperture Shape	Type	Panels	Material
---------------	----------------	------	--------	----------

Notable Interior Plan(s)

Notable Interior Feature(s)

Interior Notes:

## PLAN/SURVEY/DESIGNATION DATA

Neighborhood: **Capitol Hill**

Historic District(s)

Subdivision:

Ward/ANC:

Zoning:

Designation Event(s)

Contributing:

Survey(s)

Level(s) of Investigation

**Capitol Hill - Phase 1D**

**Permit Research**

**PHOTOS - DIGITIZED**

Caption:

Path: C:\Users\CHRS\Documents\CHRS  
Databases\Capitol Hill Phase 1D - 11 to 15th  
St\Database\Pictures\Square 0984 - Re-Sized\  
File: 510\_12th\_Street\_NE\_facade\_looking\_NW.JPG  
Date:: Photog:  
Code:: R: Fr:



Caption:

Path: C:\Users\CHRS\Documents\CHRS  
Databases\Capitol Hill Phase 1D - 11 to 15th  
St\Database\Pictures\Square 0984 - Re-Sized\  
File: 510\_12th\_Street\_NE\_facade\_looking\_W.jpg  
Date:: Photog:  
Code:: R: Fr:



Caption:

Path: C:\Users\CHRS\Documents\CHRS  
Databases\Capitol Hill Phase 1D - 11 to 15th  
St\Database\Pictures\Square 0984 - Re-Sized\  
File: 510\_12th\_Street\_NE\_rear\_looking\_SE.jpg  
Date:: Photog:  
Code:: R: Fr:

**PHOTOS - B/W OR NON-DIGITIZED**

Photo Code	Roll	Frame(s)	Date	Photographer	Caption
------------	------	----------	------	--------------	---------

**MISCELLANEOUS NOTES DATA**

Notes:

**PERMIT DATA**

Permit Issue Date	Number	Type	Remarks
09/23/1947	299286	Build	

Permit Notes:

## **BIBLIOGRAPHIC DATA**

---

## **SIGNIFICANCE DATA**

---

Study Unit

---

Code

Criteria

---

## **DATA PROCESSING EVENTS DATA**

---

# Resource All Data Report

**ID Number: 0984-0030**

## BASICS DATA

ID Number: **0984-0030** Year Built: **1912** Data Source: **Permit**

Number Extended Street Quad Type of Address

**512** **12th Street** **NE Current**

Name(s) Type of Name

**Single Dwelling, 512 12th Street, N.E.** **Common**

TaxCode1 TaxCode2 TaxCode3 Type Explain

**0984/0030** **Square/Lot** **Current**

## STATUS/PURPOSE/USE DATA

Resource Type: **Building** Status Current: **Extant**

Desig. Status: **Historic** Quality:

Purpose: **Residential** Condition: **Good**

Function/Use Start Source Stop Source Explain

**Residential (Single-Family)** **1912** **Permit** **Historic/Current**

## CONSTRUCTION DATA

Construction Event Start Source Stop Source Cost Source

**Orig Construction** **1912** **Permit** **4000 Permit**

Construction Event Association Associated Name

**Orig Construction** **Architect** **Hurlebaus, Frederick A.**

**Orig Construction** **Builder** **Allwine, John F.**

**Orig Construction** **Owner** **Allwine, John F.**

Construction Notes:

**One of two dwellings constructed from the same permit (#0865).**

## PEOPLE/EVENTS DATA

Racial Segregation Status:

## SETTING/SHAPE/SIZE DATA

Surroundings: **Urban**

Streetscape: **Intact**

Relate to Othr Bldgs: **Attached**

Relate to Street: **Face on Setback Line**

Massing: **Row Building/Canted Bay**

Footprint: **L-Shaped**

Number Stories: **2 plus basement**

Bays Wide: **2**

Height:

Width: **20**

Depth/Length: **58**

SqFt:

Volume:

Lot Width

Lot Depth/Length:

Lot SqFt:

Acreage:

Has Driveway: ☐

Cross Reference Notes:

Outbuilding Type

Contributing Status

Outbuilding Notes:

## STYLE/EXTERIOR DATA

Architectural Style(s)

Queen Anne

Exterior & Architectural Notes:

October 2010: Constructed in 1912 by John F. Allwine from the design of F.A. Hurlebaus, this two-story, two-bay Queen Anne-style single-family dwelling is one of two constructed from the same permit (#0865). The dwelling is composed of a two-story main block with a full height projecting canted bay on the façade. The bay has the same material treatment as the main block. Set on a solid concrete foundation, this brick dwelling is faced with stretcher-bond brick on the façade (east elevation). A sloping roof caps the dwelling and is fronted along the façade by a false mansard of slate shingles and a boxed and molded metal cornice. The cornice has modillions and dentils as well. Various string courses span the dwelling, and the projecting bay is capped by a pyramidal roof of slate shingles with a metal finial. The façade is fenestrated with 1/1, double-hung, vinyl-sash and vinyl sliding windows with rock-faced concrete-lug lintels. The rear (west) elevation holds 1/1, double-hung, wood-sash windows with three-course brick rowlock segmental arches.

A two-story, five-course American-bond brick ell projects from the rear elevation and is set on a solid foundation. The sloped roof of the ell is pierced by two interior brick chimneys with plain caps. The ell is fenestrated in the same manner as the main block of the rear and features a metal garden window. A concrete deck set on brick piers is located on the first story of the ell.

Site Notes:

October 2010: This two-story, single-family dwelling is located on the west side of 12th Street, N.E. and is set back approximately ten feet from the concrete sidewalk. The dwelling is adjacent to 510 and 514 12th Street, N.E. The front yard features foundation plantings and is bounded by a stone retaining wall to the east. A concrete walkway provides access to the primary and foundation-level entrances, and a rear yard is located west of the dwelling.

## NOTABLE FEATURES DATA

Component

Feature

## EXTERIOR MATERIALS DATA

Roof Component	Material	Color	Treatment	Source
Wall Component	Material	Color	Treatment	Source
Structure Component	Material	Feature		Source

Materials Notes:

## WINDOW/DOOR/INTERIOR DATA

Window Location	Aperture Shape	Type	Lights	Material
Door Location	Aperture Shape	Type	Panels	Material

Notable Interior Plan(s)

Notable Interior Feature(s)

Interior Notes:

## PLAN/SURVEY/DESIGNATION DATA

Neighborhood: **Capitol Hill**

Historic District(s)

Subdivision:

Ward/ANC:

Saturday, June 01, 2013

Capitol Hill - Phase 1D

ID\_Number: 0984-0030 Page 2

Contributing:

Zoning:

Contributing:

Designation Event(s)

Survey(s)

Level(s) of Investigation

Capitol Hill - Phase 1D

Permit Research

Reconnaissance Survey

## PHOTOS - DIGITIZED

Caption:

Path: C:\Users\CHRS\Documents\CHRS  
Databases\Capitol Hill Phase 1D - 11 to 15th  
St\Database\Pictures\Square 0984 - Re-Sized\  
File: 512\_12th\_Street\_NE\_facade\_looking\_NE.JPG  
Date:: Photog:  
Code:: R: Fr:



Caption:

Path: C:\Users\CHRS\Documents\CHRS  
Databases\Capitol Hill Phase 1D - 11 to 15th  
St\Database\Pictures\Square 0984 - Re-Sized\  
File: 512\_12th\_Street\_NE\_facade\_looking\_NW.JPG  
Date:: Photog:  
Code:: R: Fr:



Caption:

Path: C:\Users\CHRS\Documents\CHRS  
Databases\Capitol Hill Phase 1D - 11 to 15th  
St\Database\Pictures\Square 0984 - Re-Sized\  
File: 512\_12th\_Street\_NE\_rear\_looking\_E.JPG  
Date:: Photog:  
Code:: R: Fr:



## PHOTOS - B/W OR NON-DIGITIZED

Photo Code	Roll	Frame(s)	Date	Photographer	Caption
------------	------	----------	------	--------------	---------

## MISCELLANEOUS NOTES DATA

Notes:

--

## PERMIT DATA

Permit Issue Date	Number	Type	Remarks
-------------------	--------	------	---------

Permit Notes:

--

**BIBLIOGRAPHIC DATA**

---

**SIGNIFICANCE DATA**

---

Study Unit

---

Code

Criteria

---

**DATA PROCESSING EVENTS DATA**

---



# Resource All Data Report

**ID Number: 0984-0029**

## BASICS DATA

ID Number: **0984-0029** Year Built: **1912** Data Source: **Permit**

Number Extended Street Quad Type of Address

**514** **12th Street** **NE** **Current**

Name(s) Type of Name

**Single Dwelling, 514 12th Street, N.E.** **Common**

TaxCode1 TaxCode2 TaxCode3 Type Explain

**0984/0029** **Square/Lot** **Current**

## STATUS/PURPOSE/USE DATA

Resource Type: **Building** Status Current: **Extant**

Desig. Status: **Historic** Quality:

Purpose: **Residential** Condition: **Good**

Function/Use Start Source Stop Source Explain

**Residential (Single-Family)** **1912** **Permit** **Historic/Current**

## CONSTRUCTION DATA

Construction Event Start Source Stop Source Cost Source

**Orig Construction** **1912** **Permit** **4000 Permit**

Construction Event Association Associated Name

**Orig Construction** **Architect** **Hurlebaus, Frederick A.**

**Orig Construction** **Builder** **Allwine, John F.**

**Orig Construction** **Owner** **Allwine, John F.**

Construction Notes:

**One of two dwellings constructed from the same permit (#0865).**

## PEOPLE/EVENTS DATA

Racial Segregation Status:

## SETTING/SHAPE/SIZE DATA

Surroundings: **Urban**

Streetscape: **Intact**

Relate to Othr Bldgs: **Attached (1 side)**

Relate to Street: **Face on Setback Line**

Massing: **Row Building/Canted Bay**

Footprint: **Rectangular**

Number Stories: **2 plus basement**

Bays Wide: **2**

Height:

Width: **20**

Depth/Length: **58**

SqFt:

Volume:

Lot Width

Lot Depth/Length:

Lot SqFt:

Acreage:

Has Driveway: ☐

Cross Reference Notes:

Outbuilding Type Contributing Status

Outbuilding Notes:

## STYLE/EXTERIOR DATA

Architectural Style(s)

**Queen Anne**

Exterior & Architectural Notes:

**October 2010:** Constructed in 1912 by John F. Allwine from the design of F.A. Hurlebaus, this two-story, two-bay Queen Anne-style single-family dwelling is one of two constructed from the same permit (#0865). The dwelling is composed of a two-story main block with a full height projecting canted bay on the façade. The bay has the same material treatment as the main block. Set on a solid concrete foundation, this brick dwelling is faced with stretcher-bond brick on the façade (east elevation). A sloping roof caps the dwelling and is fronted along the façade by a false mansard of slate shingles and a boxed and molded metal cornice. The cornice has modillions and dentils as well. Various string courses span the dwelling, and the projecting bay is capped by a pyramidal roof of slate shingles with a metal finial. The façade is fenestrated with 1/1, double-hung, vinyl-sash and vinyl sliding windows with rock-faced concrete-lug lintels.

The side (north) elevation is faced with five-course American-bond brick and the window openings are set in three-course rowlock brick segmental arches. Two interior-side brick chimneys with parged caps are visible on this elevation.

The rear (west) elevation holds 1/1, double-hung, vinyl-sash windows with three-course brick rowlock segmental arches. An interior-rear brick chimney with a parged cap is also located on this elevation. A one-story, three-bay porch projects from the first story and is set on brick piers. The metal awning shed roof is supported by metal filigree posts.

Site Notes:

**October 2010:** This two-story, single-family dwelling is located on the west side of 12th Street, N.E. and is set back approximately ten feet from the concrete sidewalk. The dwelling is adjacent to 512 12th Street, N.E.; a brick-paved alley is located north of the dwelling. The front yard features foundation plantings and is bounded by a stone retaining wall to the east. A concrete walkway provides access to the primary and foundation-level entrances, and a rear yard bordered by a chain link fence is located west of the dwelling.

## NOTABLE FEATURES DATA

Component

Feature

## EXTERIOR MATERIALS DATA

Roof Component	Material	Color	Treatment	Source
----------------	----------	-------	-----------	--------

Wall Component	Material	Color	Treatment	Source
----------------	----------	-------	-----------	--------

Structure Component	Material	Feature	Source
---------------------	----------	---------	--------

Materials Notes:

## WINDOW/DOOR/INTERIOR DATA

Window Location	Aperture Shape	Type	Lights	Material
-----------------	----------------	------	--------	----------

Door Location	Aperture Shape	Type	Panels	Material
---------------	----------------	------	--------	----------

Notable Interior Plan(s)

Notable Interior Feature(s)

Interior Notes:

## PLAN/SURVEY/DESIGNATION DATA

Neighborhood: **Capitol Hill**

Subdivision:

Ward/ANC:

Zoning:

Contributing:

Historic District(s)

Designation Event(s)

Survey(s)

Level(s) of Investigation

**Capitol Hill - Phase 1D**

**Permit Research**

**Reconnaissance Survey**

## PHOTOS - DIGITIZED

Caption:

Path: C:\Users\CHRS\Documents\CHRS  
Databases\Capitol Hill Phase 1D - 11 to 15th  
St\Database\Pictures\Square 0984 - Re-Sized\  
File: 514\_12th\_Street\_NE\_facade\_looking\_NW.JPG

Date:: Photog:

Code:: R: Fr:



Caption:

Path: C:\Users\CHRS\Documents\CHRS  
Databases\Capitol Hill Phase 1D - 11 to 15th  
St\Database\Pictures\Square 0984 - Re-Sized\  
File: 514\_12th\_Street\_NE\_facade\_looking\_SW.JPG

Date:: Photog:

Code:: R: Fr:



Caption:

Path: C:\Users\CHRS\Documents\CHRS  
Databases\Capitol Hill Phase 1D - 11 to 15th  
St\Database\Pictures\Square 0984 - Re-Sized\  
File: 514\_12th\_Street\_NE\_rear\_looking\_E.JPG

Date:: Photog:

Code:: R: Fr:



## PHOTOS - B/W OR NON-DIGITIZED

Photo Code	Roll	Frame(s)	Date	Photographer	Caption
------------	------	----------	------	--------------	---------

## MISCELLANEOUS NOTES DATA

Notes:

--

## PERMIT DATA

---

Permit Issue Date	Number	Type	Remarks
08/20/1912	0865	Build	

Permit Notes:

## BIBLIOGRAPHIC DATA

---

## SIGNIFICANCE DATA

---

Study Unit

Code	Criteria
------	----------

## DATA PROCESSING EVENTS DATA

---

# Resource All Data Report

**ID Number: 0984-0042**

## BASICS DATA

ID Number: **0984-0042** Year Built: **1900** Data Source: **Permit**

Number Extended Street Quad Type of Address

**518** **12th Street** **NE** **Current**

Name(s) Type of Name

**Rowhouse, 518 12th Street, N.E.** **Common**

TaxCode1 TaxCode2 TaxCode3 Type Explain

**0984/0042** **Square/Lot** **Current**

## STATUS/PURPOSE/USE DATA

Resource Type: **Building** Status Current: **Extant**

Desig. Status: **Historic** Quality:

Purpose: **Rowhouse** Condition: **Good**

Function/Use Start Source Stop Source Explain

**Residential (Single-Family)** **1900** **Permit** **Historic/Current**

## CONSTRUCTION DATA

Construction Event Start Source Stop Source Cost Source

**Orig Construction** **1900** **Permit** **2571 Permit**

Construction Event Association Associated Name

**Orig Construction** **Architect** **Grimm, N. R.**

**Orig Construction** **Owner** **Taylor, John R.**

**Watts & Taylor** **Builder** **Watts & Taylor**

Construction Notes:

**One of seven rowhouses constructed from the same permit (#0910).**

## PEOPLE/EVENTS DATA

Racial Segregation Status:

## SETTING/SHAPE/SIZE DATA

Surroundings: **Urban**

Streetscape: **Intact**

Relate to Othr Bldgs: **Row End (1 of 7)**

Relate to Street: **Face on Setback Line**

Massing: **Row Bldg (Rect. Bay)**

Footprint: **L-Shaped**

Number Stories: **2 plus basement**

Bays Wide: **2**

Height:

Width: **17**

Depth/Length: **28**

SqFt:

Volume:

Lot Width

Lot Depth/Length:

Lot SqFt:

Acreage:

Has Driveway: ☐

Cross Reference Notes:

Outbuilding Type

Contributing Status

Outbuilding Notes:

## STYLE/EXTERIOR DATA

Architectural Style(s)

Queen Anne

Exterior & Architectural Notes:

October 2010: Constructed in 1900 by Watts and Taylor from the design of N.R. Grimm, this two-story, two-bay Queen Anne-style single-family rowhouse is one of seven constructed from the same permit (#0910). The dwelling is composed of a two-story main block with a full height projecting rectangular bay on the façade. The bay has the same material treatment as the main block. Set on a solid concrete foundation, this dwelling is of five-course American-bond brick construction faced with stretcher-bond brick on the façade (east elevation). A sloping roof caps the dwelling and is fronted along the façade (east elevation) by a false mansard of asphalt shingles and a molded metal cornice. Various string courses span the dwelling and a three-course brick watertable is located above the foundation. The projecting bay is capped by a pyramidal roof of asphalt shingles with a metal finial and the façade is fenestrated with 1/1, double-hung, vinyl-sash, one-light fixed vinyl, and vinyl sliding windows. The openings on the foundation have brick segmental arches; all other openings have rock-faced concrete-lug lintels. The side (south) elevation received the same material treatment as the façade and has no fenestration.

A two-story brick ell projects from the rear (west) elevation. It is set on a solid foundation and is capped by a sloping roof. The ell holds 1/1, double-hung, vinyl-sash windows with two-course brick rowlock arches.

Site Notes:

October 2010: This two-story rowhouse is located on the west side of 12th Street, N.E. and is set back approximately ten feet from the concrete sidewalk. The dwelling is adjacent to 520 12th Street, N.E.; a brick-paved alley is located south of the dwelling. The front yard is landscaped with shrubs, trees, and foundation plantings and is bounded by a brick retaining wall to the east. A brick walkway provides access to the primary and foundation-level entrances, and a rear yard bordered by a tall wood privacy fence is located west of the dwelling.

## NOTABLE FEATURES DATA

Component

Feature

## EXTERIOR MATERIALS DATA

Roof Component

Material

Color

Treatment

Source

Wall Component

Material

Color

Treatment

Source

Structure Component

Material

Feature

Source

Materials Notes:

## WINDOW/DOOR/INTERIOR DATA

Window Location

Aperture Shape

Type

Lights

Material

Door Location

Aperture Shape

Type

Panels

Material

Notable Interior Plan(s)

Notable Interior Feature(s)

Interior Notes:

## PLAN/SURVEY/DESIGNATION DATA

Neighborhood: Capitol Hill

Historic District(s)

Subdivision:

Saturday, June 01, 2013

Capitol Hill - Phase 1D

ID\_Number: 0984-0042 Page 2

Ward/ANC:  
Zoning:  
Contributing:

Designation Event(s)

Survey(s)

Level(s) of Investigation

**Capitol Hill - Phase 1D**

**Permit Research  
Reconnaissance Survey**

## PHOTOS - DIGITIZED

Caption:

Path: C:\Users\CHRS\Documents\CHRS  
Databases\Capitol Hill Phase 1D - 11 to 15th  
St\Database\Pictures\Square 0984 - Re-Sized\  
File: 518\_12th\_Street\_NE\_facade\_looking\_NW.JPG  
Date:: Photog:  
Code:: R: Fr:



Caption:

Path: C:\Users\CHRS\Documents\CHRS  
Databases\Capitol Hill Phase 1D - 11 to 15th  
St\Database\Pictures\Square 0984 - Re-Sized\  
File: 518\_12th\_Street\_NE\_facade\_looking\_W.jpg  
Date:: Photog:  
Code:: R: Fr:



Caption:

Path: C:\Users\CHRS\Documents\CHRS  
Databases\Capitol Hill Phase 1D - 11 to 15th  
St\Database\Pictures\Square 0984 - Re-Sized\  
File: 518\_12th\_Street\_NE\_rear\_looking\_NE.jpg  
Date:: Photog:  
Code:: R: Fr:



## PHOTOS - B/W OR NON-DIGITIZED

Photo Code	Roll	Frame(s)	Date	Photographer	Caption
------------	------	----------	------	--------------	---------

## MISCELLANEOUS NOTES DATA

Notes:

--

## PERMIT DATA

Permit Issue Date	Number	Type	Remarks
12/05/1900	0910	Build	

Permit Notes:

#### **BIBLIOGRAPHIC DATA**

---

#### **SIGNIFICANCE DATA**

---

Study Unit

---

Code	Criteria

---

#### **DATA PROCESSING EVENTS DATA**

---



# Resource All Data Report

**ID Number: 0984-0041**

## BASICS DATA

ID Number: **0984-0041** Year Built: **1900** Data Source: **Permit**

Number Extended Street Quad Type of Address

**520** **12th Street** **NE** **Current**

Name(s) Type of Name

**Rowhouse, 520 12th Street, N.E.** **Common**

TaxCode1 TaxCode2 TaxCode3 Type Explain

**0984/0041** **Square/Lot** **Current**

## STATUS/PURPOSE/USE DATA

Resource Type: **Building** Status Current: **Extant**

Desig. Status: **Historic** Quality:

Purpose: **Rowhouse** Condition: **Good**

Function/Use Start Source Stop Source Explain

**Residential (Single-Family)** **1900** **Permit** **Historic/Current**

## CONSTRUCTION DATA

Construction Event Start Source Stop Source Cost Source

**Orig Construction** **1900** **Permit** **2571 Permit**

Construction Event Association Associated Name

**Orig Construction** **Architect** **Grimm, N. R.**

**Orig Construction** **Builder** **Watts & Taylor**

**Orig Construction** **Owner** **Taylor, John R.**

Construction Notes:

**One of seven rowhouses constructed from the same permit (#0910).**

## PEOPLE/EVENTS DATA

Racial Segregation Status:

## SETTING/SHAPE/SIZE DATA

Surroundings: **Urban**

Streetscape: **Intact**

Relate to Othr Bldgs: **Row (1 of 7)**

Relate to Street: **Face on Setback Line**

Massing: **Row Bldg (Rect. Bay)**

Footprint: **L-Shaped**

Number Stories: **2 plus basement**

Bays Wide: **2**

Height:

Width: **17**

Depth/Length: **28**

SqFt:

Volume:

Lot Width

Lot Depth/Length:

Lot SqFt:

Acreage:

Has Driveway: ☐

Cross Reference Notes:

Outbuilding Type

Contributing Status

Outbuilding Notes:

## STYLE/EXTERIOR DATA

Architectural Style(s)

**Queen Anne**

Exterior & Architectural Notes:

**October 2010:** Constructed in 1900 by Watts and Taylor from the design of N.R. Grimm, this two-story, two-bay Queen Anne-style single-family rowhouse is one of seven constructed from the same permit (#0910). The dwelling is composed of a two-story main block with a full height projecting rectangular bay on the façade. The bay has the same material treatment as the main block. Set on a solid concrete foundation, this dwelling is of five-course American-bond brick construction faced with stretcher-bond brick on the façade (east elevation). A sloping roof caps the dwelling and is fronted along the façade (east elevation) by a false mansard of asphalt shingles and a molded metal cornice. Various string courses span the dwelling and a three-course brick watertable is located above the foundation. The projecting bay is capped by a pyramidal roof of asphalt shingles with a metal finial and the façade is fenestrated with 1/1, double-hung, vinyl-sash and one-light fixed vinyl windows. The openings on the foundation have brick segmental arches; all other openings have rock-faced concrete-lug lintels. The main entrance is sheltered by a metal awning shed roof.

A two-story brick ell projects from the rear (west) elevation. It is set on a solid foundation and is capped by a sloping roof. The ell holds 2/2, double-hung, wood-sash windows with two-course brick rowlock arches.

Site Notes:

**October 2010:** This two-story rowhouse is located on the west side of 12th Street, N.E. and is set back approximately ten feet from the concrete sidewalk. The dwelling is adjacent to 518 and 522 12th Street, N.E. The front yard features immature shrubs and foundation plantings and is bounded by a brick and metal fence. A concrete walkway provides access to the primary and foundation-level entrances, and a rear yard bordered by a tall wood privacy fence is located west of the dwelling.

## NOTABLE FEATURES DATA

Component

Feature

## EXTERIOR MATERIALS DATA

Roof Component	Material	Color	Treatment	Source
----------------	----------	-------	-----------	--------

Wall Component	Material	Color	Treatment	Source
----------------	----------	-------	-----------	--------

Structure Component	Material	Feature	Source
---------------------	----------	---------	--------

Materials Notes:

## WINDOW/DOOR/INTERIOR DATA

Window Location	Aperture Shape	Type	Lights	Material
-----------------	----------------	------	--------	----------

Door Location	Aperture Shape	Type	Panels	Material
---------------	----------------	------	--------	----------

Notable Interior Plan(s)

Notable Interior Feature(s)

Interior Notes:

## PLAN/SURVEY/DESIGNATION DATA

Neighborhood: **Capitol Hill**

Historic District(s)

Subdivision:

Ward/ANC:

**Saturday, June 01, 2013**

**Capitol Hill - Phase 1D**

**ID\_Number: 0984-0041 Page 2**

Contributing:

Zoning:

Contributing:

Designation Event(s)

Survey(s)

Level(s) of Investigation

Capitol Hill - Phase 1D

Permit Research

Reconnaissance Survey

## PHOTOS - DIGITIZED

Caption:

Path: C:\Users\CHRS\Documents\CHRS  
Databases\Capitol Hill Phase 1D - 11 to 15th  
St\Database\Pictures\Square 0984 - Re-Sized\  
File: 520\_12th\_Street\_NE\_facade\_looking\_NW.JPG

Date:: Photog:

Code:: R: Fr:



Caption:

Path: C:\Users\CHRS\Documents\CHRS  
Databases\Capitol Hill Phase 1D - 11 to 15th  
St\Database\Pictures\Square 0984 - Re-Sized\  
File: 520\_12th\_Street\_NE\_facade\_looking\_SW.JPG

Date:: Photog:

Code:: R: Fr:



Caption:

Path: C:\Users\CHRS\Documents\CHRS  
Databases\Capitol Hill Phase 1D - 11 to 15th  
St\Database\Pictures\Square 0984 - Re-Sized\  
File: 520\_12th\_Street\_NE\_rear\_looking\_NE.JPG

Date:: Photog:

Code:: R: Fr:



## PHOTOS - B/W OR NON-DIGITIZED

Photo Code	Roll	Frame(s)	Date	Photographer	Caption
------------	------	----------	------	--------------	---------

## MISCELLANEOUS NOTES DATA

Notes:

--

## PERMIT DATA

Permit Issue Date	Number	Type	Remarks
-------------------	--------	------	---------

Permit Notes:

--

**BIBLIOGRAPHIC DATA**

---

**SIGNIFICANCE DATA**

---

Study Unit

---

Code

Criteria

---

**DATA PROCESSING EVENTS DATA**

---

# Resource All Data Report

**ID Number: 0984-0040**

## BASICS DATA

ID Number: **0984-0040** Year Built: **1900** Data Source: **Permit**

Number Extended Street Quad Type of Address

**522** **12th Street** **NE Current**

Name(s) Type of Name

**Rowhouse, 522 12th Street, N.E.** **Common**

TaxCode1 TaxCode2 TaxCode3 Type Explain

**0984/0040** **Square/Lot** **Current**

## STATUS/PURPOSE/USE DATA

Resource Type: **Building** Status Current: **Extant**

Desig. Status: **Historic** Quality:

Purpose: **Rowhouse** Condition: **Good**

Function/Use Start Source Stop Source Explain

**Residential (Single-Family)** **1900** **Permit** **Historic/Current**

## CONSTRUCTION DATA

Construction Event Start Source Stop Source Cost Source

**Orig Construction** **1900** **Permit** **2571 Permit**

Construction Event Association Associated Name

**Orig Construction** **Architect** **Grimm, N. R.**

**Orig Construction** **Builder** **Watts & Taylor**

**Orig Construction** **Owner** **Taylor, John R.**

Construction Notes:

**One of seven rowhouses constructed from the same permit (#0910).**

## PEOPLE/EVENTS DATA

Racial Segregation Status:

## SETTING/SHAPE/SIZE DATA

Surroundings: **Urban**

Streetscape: **Intact**

Relate to Othr Bldgs: **Row (1 of 7)**

Relate to Street: **Face on Setback Line**

Massing: **Row Bldg (Rect. Bay)**

Footprint: **L-Shaped**

Number Stories: **2 plus basement**

Bays Wide: **2**

Height:

Width: **17**

Depth/Length: **28**

SqFt:

Volume:

Lot Width

Lot Depth/Length:

Lot SqFt:

Acreage:

Has Driveway: ☐

Cross Reference Notes:

Outbuilding Type

Contributing Status

Outbuilding Notes:

## STYLE/EXTERIOR DATA

Architectural Style(s)

**Queen Anne**

Exterior & Architectural Notes:

**October 2010:** Constructed in 1900 by Watts and Taylor from the design of N.R. Grimm, this two-story, two-bay Queen Anne-style single-family rowhouse is one of seven constructed from the same permit (#0910). The dwelling is composed of a two-story main block with a full height projecting rectangular bay on the façade. The bay has the same material treatment as the main block. Set on a solid concrete foundation, this dwelling is of five-course American-bond brick construction faced with stretcher-bond brick on the façade (east elevation). A sloping roof caps the dwelling and is fronted along the façade by a false mansard of asphalt shingles and a molded metal cornice. Various string courses span the dwelling and a three-course brick watertable is located above the foundation. The projecting bay is capped by a pyramidal roof of asphalt shingles with a metal finial and the façade is fenestrated with 1/1, double-hung, vinyl-sash and one-light fixed vinyl windows. The openings on the foundation have brick segmental arches; all other openings have rock-faced concrete-lug lintels.

A two-story brick ell projects from the rear (west) elevation. It is set on a solid foundation and is capped by a sloping roof. The ell holds 1/1, double-hung, wood-sash windows with two-course brick rowlock arches.

Site Notes:

**October 2010:** This two-story rowhouse is located on the west side of 12th Street, N.E. and is set back approximately ten feet from the concrete sidewalk. The dwelling is adjacent to 520 and 524 12th Street, N.E. The front yard is landscaped with immature shrubs and foundation plantings and is bounded by a brick and metal fence. A brick walkway provides access to the primary and foundation-level entrances, and a rear yard bordered by a tall wood privacy fence is located west of the dwelling.

## NOTABLE FEATURES DATA

Component

Feature

## EXTERIOR MATERIALS DATA

Roof Component	Material	Color	Treatment	Source
Wall Component	Material	Color	Treatment	Source
Structure Component	Material	Feature		Source

Materials Notes:

## WINDOW/DOOR/INTERIOR DATA

Window Location	Aperture Shape	Type	Lights	Material
Door Location	Aperture Shape	Type	Panels	Material

Notable Interior Plan(s)

Notable Interior Feature(s)

Interior Notes:

## PLAN/SURVEY/DESIGNATION DATA

Neighborhood: **Capitol Hill**

Historic District(s)

Subdivision:

Ward/ANC:

**Saturday, June 01, 2013**

**Capitol Hill - Phase 1D**

**ID\_Number: 0984-0040 Page 2**

Contributing:

Zoning:

Contributing:

Designation Event(s)

Survey(s)

Level(s) of Investigation

Capitol Hill - Phase 1D

Permit Research

Reconnaissance Survey

## PHOTOS - DIGITIZED

Caption:

Path: C:\Users\CHRS\Documents\CHRS  
Databases\Capitol Hill Phase 1D - 11 to 15th  
St\Database\Pictures\Square 0984 - Re-Sized\  
File: 522\_12th\_Street\_NE\_facade\_looking\_NW.JPG

Date:: Photog:

Code:: R: Fr:



Caption:

Path: C:\Users\CHRS\Documents\CHRS  
Databases\Capitol Hill Phase 1D - 11 to 15th  
St\Database\Pictures\Square 0984 - Re-Sized\  
File: 522\_12th\_Street\_NE\_facade\_looking\_SW.JPG

Date:: Photog:

Code:: R: Fr:



Caption:

Path: C:\Users\CHRS\Documents\CHRS  
Databases\Capitol Hill Phase 1D - 11 to 15th  
St\Database\Pictures\Square 0984 - Re-Sized\  
File: 522\_12th\_Street\_NE\_rear\_looking\_NE.JPG

Date:: Photog:

Code:: R: Fr:



## PHOTOS - B/W OR NON-DIGITIZED

Photo Code	Roll	Frame(s)	Date	Photographer	Caption
------------	------	----------	------	--------------	---------

## MISCELLANEOUS NOTES DATA

Notes:

--

## PERMIT DATA

Permit Issue Date	Number	Type	Remarks
-------------------	--------	------	---------

Permit Notes:

--

**BIBLIOGRAPHIC DATA**

---

**SIGNIFICANCE DATA**

---

Study Unit

---

Code

Criteria

---

**DATA PROCESSING EVENTS DATA**

---



# Resource All Data Report

**ID Number: 0984-0039**

## BASICS DATA

ID Number: **0984-0039** Year Built: **1900** Data Source: **Permit**

Number Extended Street Quad Type of Address

**524** **12th Street** **NE Current**

Name(s) Type of Name

**Rowhouse, 524 12th Street, N.E.** **Common**

TaxCode1 TaxCode2 TaxCode3 Type Explain

**0984/0039** **Square/Lot** **Current**

## STATUS/PURPOSE/USE DATA

Resource Type: **Building** Status Current: **Extant**

Desig. Status: **Historic** Quality:

Purpose: **Rowhouse** Condition: **Good**

Function/Use Start Source Stop Source Explain

**Residential (Single-Family)** **1900** **Permit** **Historic/Current**

## CONSTRUCTION DATA

Construction Event Start Source Stop Source Cost Source

**Orig Construction** **1900** **Permit** **2571 Permit**

Construction Event Association Associated Name

**Orig Construction** **Architect** **Grimm, N. R.**

**Orig Construction** **Builder** **Watts & Taylor**

**Orig Construction** **Owner** **Taylor, John R.**

Construction Notes:

**One of seven rowhouses constructed from the same permit (#0910).**

## PEOPLE/EVENTS DATA

Racial Segregation Status:

## SETTING/SHAPE/SIZE DATA

Surroundings: **Urban**

Streetscape: **Intact**

Relate to Othr Bldgs: **Row (1 of 7)**

Relate to Street: **Face on Setback Line**

Massing: **Row Bldg (Rect. Bay)**

Footprint: **L-Shaped**

Number Stories: **2 plus basement**

Bays Wide: **2**

Height:

Width: **17**

Depth/Length: **28**

SqFt:

Volume:

Lot Width

Lot Depth/Length:

Lot SqFt:

Acreage:

Has Driveway: ☐

Cross Reference Notes:

Outbuilding Type

Contributing Status

Outbuilding Notes:

## STYLE/EXTERIOR DATA

Architectural Style(s)

Queen Anne

Exterior & Architectural Notes:

October 2010: Constructed in 1900 by Watts and Taylor from the design of N.R. Grimm, this two-story, two-bay Queen Anne-style single-family rowhouse is one of seven constructed from the same permit (#0910). The dwelling is composed of a two-story main block with a full height projecting rectangular bay on the façade. The bay has the same material treatment as the main block. Set on a solid concrete foundation, this dwelling is of five-course American-bond brick construction faced with stretcher-bond brick on the façade (east elevation). A sloping roof caps the dwelling and is fronted along the façade by a false mansard of asphalt shingles and a molded metal cornice. Various string courses span the dwelling and a three-course brick watertable is located above the foundation. The projecting bay is capped by a pyramidal roof of asphalt shingles with a metal finial and the façade is fenestrated with 1/1, double-hung, vinyl-sash and one-light fixed vinyl windows. The openings on the foundation have brick segmental arches; all other openings have rock-faced concrete-lug lintels.

A two-story brick ell projects from the rear (west) elevation. It is set on a solid foundation and is capped by a sloping roof. The ell has been parged on the rear (west) elevation and has been widened to span the width of the main block. This portion is infilled with vinyl siding. The rear elevation holds 1/1, double-hung, vinyl-sash windows, some with segmental arches.

Site Notes:

October 2010: This two-story rowhouse is located on the west side of 12th Street, N.E. and is set back approximately ten feet from the concrete sidewalk. The dwelling is adjacent to 522 and 526 12th Street, N.E. The front yard is landscaped with immature shrubs and is bounded by a brick retaining wall to the east. A brick walkway provides access to the primary and foundation-level entrances, and a rear yard bordered by a tall wood privacy fence is located west of the dwelling.

## NOTABLE FEATURES DATA

Component

Feature

## EXTERIOR MATERIALS DATA

Roof Component	Material	Color	Treatment	Source
----------------	----------	-------	-----------	--------

Wall Component	Material	Color	Treatment	Source
----------------	----------	-------	-----------	--------

Structure Component	Material	Feature	Source
---------------------	----------	---------	--------

Materials Notes:

## WINDOW/DOOR/INTERIOR DATA

Window Location	Aperture Shape	Type	Lights	Material
-----------------	----------------	------	--------	----------

Door Location	Aperture Shape	Type	Panels	Material
---------------	----------------	------	--------	----------

Notable Interior Plan(s)

Notable Interior Feature(s)

Interior Notes:

## PLAN/SURVEY/DESIGNATION DATA

Neighborhood: **Capitol Hill**

Historic District(s)

Subdivision:

Ward/ANC:

Zoning:

Contributing:

Designation Event(s)

Survey(s)

Level(s) of Investigation

**Capitol Hill - Phase 1D**

**Permit Research**

**Reconnaissance Survey**

## PHOTOS - DIGITIZED

Caption:

Path: C:\Users\CHRS\Documents\CHRS  
Databases\Capitol Hill Phase 1D - 11 to 15th  
St\Database\Pictures\Square 0984 - Re-Sized\  
File: 524\_12th\_Street\_NE\_facade\_looking\_NW.JPG

Date:: Photog:

Code:: R: Fr:



Caption:

Path: C:\Users\CHRS\Documents\CHRS  
Databases\Capitol Hill Phase 1D - 11 to 15th  
St\Database\Pictures\Square 0984 - Re-Sized\  
File: 524\_12th\_Street\_NE\_facade\_looking\_SW.jpg

Date:: Photog:

Code:: R: Fr:



Caption:

Path: C:\Users\CHRS\Documents\CHRS  
Databases\Capitol Hill Phase 1D - 11 to 15th  
St\Database\Pictures\Square 0984 - Re-Sized\  
File: 524\_12th\_Street\_NE\_rear\_looking\_NE.jpg

Date:: Photog:

Code:: R: Fr:



## PHOTOS - B/W OR NON-DIGITIZED

Photo Code	Roll	Frame(s)	Date	Photographer	Caption
------------	------	----------	------	--------------	---------

## MISCELLANEOUS NOTES DATA

Notes:

--

**PERMIT DATA**

---

Permit Issue Date	Number	Type	Remarks
12/05/1900	0910	Build	

Permit Notes:

**BIBLIOGRAPHIC DATA**

---

**SIGNIFICANCE DATA**

---

Study Unit

---

Code	Criteria
------	----------

---

**DATA PROCESSING EVENTS DATA**

---

# Resource All Data Report

**ID Number: 0984-0038**

## BASICS DATA

ID Number: **0984-0038** Year Built: **1900** Data Source: **Permit**

Number Extended Street Quad Type of Address

**526** **12th Street** **NE** **Current**

Name(s) Type of Name

**Rowhouse, 526 12th Street, N.E.** **Common**

TaxCode1 TaxCode2 TaxCode3 Type Explain

**0984/0038** **Square/Lot** **Current**

## STATUS/PURPOSE/USE DATA

Resource Type: **Building** Status Current: **Extant**

Desig. Status: **Historic** Quality:

Purpose: **Rowhouse** Condition: **Good**

Function/Use Start Source Stop Source Explain

**Residential (Single-Family)** **1900** **Permit** **Historic/Current**

## CONSTRUCTION DATA

Construction Event Start Source Stop Source Cost Source

**Orig Construction** **1900** **Permit** **2571 Permit**

Construction Event Association Associated Name

**Orig Construction** **Architect** **Grimm, N. R.**

**Orig Construction** **Builder** **Watts & Taylor**

**Orig Construction** **Owner** **Taylor, John R.**

Construction Notes:

**One of seven rowhouses constructed from the same permit (#0910).**

## PEOPLE/EVENTS DATA

Racial Segregation Status:

## SETTING/SHAPE/SIZE DATA

Surroundings: **Urban**

Streetscape: **Intact**

Relate to Othr Bldgs: **Row (1 of 7)**

Relate to Street: **Face on Setback Line**

Massing: **Row Bldg (Rect. Bay)**

Footprint: **L-Shaped**

Number Stories: **2 plus basement**

Bays Wide: **2**

Height:

Width: **17**

Depth/Length: **28**

SqFt:

Volume:

Lot Width

Lot Depth/Length:

Lot SqFt:

Acreage:

Has Driveway: ☐

Cross Reference Notes:

Outbuilding Type

Contributing Status

Outbuilding Notes:

## STYLE/EXTERIOR DATA

Architectural Style(s)

Queen Anne

Exterior & Architectural Notes:

October 2010: Constructed in 1900 by Watts and Taylor from the design of N.R. Grimm, this two-story, two-bay Queen Anne-style single-family rowhouse is one of seven constructed from the same permit (#0910). The dwelling is composed of a two-story main block with a full height projecting rectangular bay on the façade. The bay has the same material treatment as the main block. Set on a solid concrete foundation, this dwelling is of five-course American-bond brick construction faced with stretcher-bond brick on the façade (east elevation). A sloping roof caps the dwelling and is fronted along the façade by a false mansard of asphalt shingles and a molded metal cornice. Various string courses span the dwelling and a three-course brick watertable is located above the foundation. The projecting bay is capped by a pyramidal roof of asphalt shingles with a metal finial and the façade is fenestrated with 1/1, double-hung, vinyl-sash and one-light fixed vinyl windows. The openings on the foundation have brick segmental arches; all other openings have rock-faced concrete-lug lintels.

A two-story brick ell projects from the rear (west) elevation. It is set on a solid foundation and is capped by a sloping roof. The ell holds 1/1, double-hung, vinyl-sash windows. A wood deck projects from the second story of the rear elevation.

Site Notes:

October 2010: This two-story rowhouse is located on the west side of 12th Street, N.E. and is set back approximately ten feet from the concrete sidewalk. The dwelling is adjacent to 524 and 528 12th Street, N.E. The front yard is marked by immature shrubs and trees and is bounded by a brick retaining wall to the east. A brick walkway provides access to the primary and foundation-level entrances, and a rear yard bordered by a tall wood privacy fence is located west of the dwelling.

## NOTABLE FEATURES DATA

Component

Feature

## EXTERIOR MATERIALS DATA

Roof Component

Material

Color

Treatment

Source

Wall Component

Material

Color

Treatment

Source

Structure Component

Material

Feature

Source

Materials Notes:

## WINDOW/DOOR/INTERIOR DATA

Window Location

Aperture Shape

Type

Lights

Material

Door Location

Aperture Shape

Type

Panels

Material

Notable Interior Plan(s)

Notable Interior Feature(s)

Interior Notes:

## PLAN/SURVEY/DESIGNATION DATA

Neighborhood: Capitol Hill

Historic District(s)

Subdivision:

Saturday, June 01, 2013

Capitol Hill - Phase 1D

ID\_Number: 0984-0038 Page 2

Ward/ANC:  
Zoning:  
Contributing:

Designation Event(s)

Survey(s)

Level(s) of Investigation

**Capitol Hill - Phase 1D**

**Permit Research  
Reconnaissance Survey**

### PHOTOS - DIGITIZED


Caption:

Path: C:\Users\CHRS\Documents\CHRS  
Databases\Capitol Hill Phase 1D - 11 to 15th  
St\Database\Pictures\Square 0984 - Re-Sized\  
File: 526\_12th\_Street\_NE\_facade\_looking\_NW.JPG  
Date:: Photog:  
Code:: R: Fr:




Caption:

Path: C:\Users\CHRS\Documents\CHRS  
Databases\Capitol Hill Phase 1D - 11 to 15th  
St\Database\Pictures\Square 0984 - Re-Sized\  
File: 526\_12th\_Street\_NE\_facade\_looking\_SW.JPG  
Date:: Photog:  
Code:: R: Fr:



Caption:

Path: C:\Users\CHRS\Documents\CHRS  
Databases\Capitol Hill Phase 1D - 11 to 15th  
St\Database\Pictures\Square 0984 - Re-Sized\  
File: 526\_12th\_Street\_NE\_rear\_looking\_NE.JPG  
Date:: Photog:  
Code:: R: Fr:



### PHOTOS - B/W OR NON-DIGITIZED

Photo Code	Roll	Frame(s)	Date	Photographer	Caption
------------	------	----------	------	--------------	---------

### MISCELLANEOUS NOTES DATA

Notes:

--

### PERMIT DATA

Permit Issue Date	Number	Type	Remarks
12/05/1900	0910	Build	

Permit Notes:

#### **BIBLIOGRAPHIC DATA**

---

#### **SIGNIFICANCE DATA**

---

Study Unit

---

Code

Criteria

---

#### **DATA PROCESSING EVENTS DATA**

---



# Resource All Data Report

**ID Number: 0984-0037**

## BASICS DATA

ID Number: **0984-0037** Year Built: **1900** Data Source: **Permit**

Number Extended Street Quad Type of Address

**528** **12th Street** **NE** **Current**

Name(s) Type of Name

**Rowhouse, 528 12th Street, N.E.** **Common**

TaxCode1 TaxCode2 TaxCode3 Type Explain

**0984/0037** **Square/Lot** **Current**

## STATUS/PURPOSE/USE DATA

Resource Type: **Building** Status Current: **Extant**

Desig. Status: **Historic** Quality:

Purpose: **Rowhouse** Condition: **Good**

Function/Use Start Source Stop Source Explain

**Residential (Single-Family)** **1900** **Permit** **Historic/Current**

## CONSTRUCTION DATA

Construction Event Start Source Stop Source Cost Source

**Orig Construction** **1900** **Permit** **2571 Permit**

Construction Event Association Associated Name

**Orig Construction** **Architect** **Grimm, N. R.**

**Orig Construction** **Builder** **Watts & Taylor**

**Orig Construction** **Owner** **Taylor, John R.**

Construction Notes:

**One of seven rowhouses constructed from the same permit (#0910).**

## PEOPLE/EVENTS DATA

Racial Segregation Status:

## SETTING/SHAPE/SIZE DATA

Surroundings: **Urban**

Streetscape: **Intact**

Relate to Othr Bldgs: **Row (1 of 7)**

Relate to Street: **Face on Setback Line**

Massing: **Row Bldg (Rect. Bay)**

Footprint: **L-Shaped**

Number Stories: **2 plus basement**

Bays Wide: **2**

Height:

Width: **17**

Depth/Length: **28**

SqFt:

Volume:

Lot Width

Lot Depth/Length:

Lot SqFt:

Acreage:

Has Driveway: ☐

Cross Reference Notes:

Outbuilding Type

Contributing Status

Outbuilding Notes:

## STYLE/EXTERIOR DATA

Architectural Style(s)

**Queen Anne**

Exterior & Architectural Notes:

**October 2010:** Constructed in 1900 by Watts and Taylor from the design of N.R. Grimm, this two-story, two-bay Queen Anne-style single-family rowhouse is one of seven constructed from the same permit (#0910). The dwelling is composed of a two-story main block with a full height projecting rectangular bay on the façade. The bay has the same material treatment as the main block. Set on a solid concrete foundation, this dwelling is of five-course American-bond brick construction faced with stretcher-bond brick on the façade (east elevation). A sloping roof caps the dwelling and is fronted along the façade by a false mansard of slate shingles and a molded metal cornice. Various string courses span the dwelling and a three-course brick watertable is located above the foundation. The projecting bay is capped by a pyramidal roof of slate shingles with a metal finial and the façade is fenestrated with 1/1, double-hung, vinyl-sash and one-light fixed vinyl windows. The openings on the foundation have brick segmental arches; all other openings have rock-faced concrete-lug lintels. A two-story brick ell projects from the rear (west) elevation. The rear was not visible from the public right-of-way.

Site Notes:

**October 2010:** This two-story rowhouse is located on the west side of 12th Street, N.E. and is set back approximately ten feet from the concrete sidewalk. The dwelling is adjacent to 526 and 530 12th Street, N.E. The front yard is marked by immature shrubs and is bounded by a stone retaining wall to the east. A brick walkway provides access to the primary and foundation-level entrances, and a rear yard bordered by a tall wood privacy fence is located west of the dwelling.

## NOTABLE FEATURES DATA

Component	Feature
-----------	---------

## EXTERIOR MATERIALS DATA

Roof Component	Material	Color	Treatment	Source
----------------	----------	-------	-----------	--------

Wall Component	Material	Color	Treatment	Source
----------------	----------	-------	-----------	--------

Structure Component	Material	Feature	Source
---------------------	----------	---------	--------

Materials Notes:

## WINDOW/DOOR/INTERIOR DATA

Window Location	Aperture Shape	Type	Lights	Material
-----------------	----------------	------	--------	----------

Door Location	Aperture Shape	Type	Panels	Material
---------------	----------------	------	--------	----------

Notable Interior Plan(s)	Notable Interior Feature(s)
--------------------------	-----------------------------

Interior Notes:

## PLAN/SURVEY/DESIGNATION DATA

Neighborhood: **Capitol Hill**

Historic District(s)

Subdivision:

Ward/ANC:

Zoning:

Designation Event(s)

Contributing:

Survey(s)

Capitol Hill - Phase 1D

Level(s) of Investigation

Permit Research  
Reconnaissance Survey

## PHOTOS - DIGITIZED

Caption:

Path: C:\Users\CHRS\Documents\CHRS  
Databases\Capitol Hill Phase 1D - 11 to 15th  
St\Database\Pictures\Square 0984 - Re-Sized\  
File: 528\_12th\_Street\_NE\_facade\_looking\_SW.JPG  
Date:: Photog:  
Code:: R: Fr:



Caption:

Path: C:\Users\CHRS\Documents\CHRS  
Databases\Capitol Hill Phase 1D - 11 to 15th  
St\Database\Pictures\Square 0984 - Re-Sized\  
File: 528\_12th\_Street\_NE\_facade\_looking\_W.JPG  
Date:: Photog:  
Code:: R: Fr:



## PHOTOS - B/W OR NON-DIGITIZED

Photo Code	Roll	Frame(s)	Date	Photographer	Caption
------------	------	----------	------	--------------	---------

## MISCELLANEOUS NOTES DATA

Notes:

## PERMIT DATA

Permit Issue Date	Number	Type	Remarks
12/05/1900	0910	Build	

Permit Notes:

## BIBLIOGRAPHIC DATA

## SIGNIFICANCE DATA

Study Unit

Code	Criteria
------	----------



# Resource All Data Report

**ID Number: 0984-0036**

## BASICS DATA

ID Number: **0984-0036** Year Built: **1900** Data Source: **Permit**

Number Extended Street Quad Type of Address

**530** **12th Street** **NE Current**

Name(s) Type of Name

**Rowhouse, 530 12th Street, N.E.** **Common**

TaxCode1 TaxCode2 TaxCode3 Type Explain

**0984/0036** **Square/Lot** **Current**

## STATUS/PURPOSE/USE DATA

Resource Type: **Building** Status Current: **Extant**

Desig. Status: **Historic** Quality:

Purpose: **Rowhouse** Condition: **Good**

Function/Use Start Source Stop Source Explain

**Residential (Single-Family)** **1900** **Permit** **Historic/Current**

## CONSTRUCTION DATA

Construction Event Start Source Stop Source Cost Source

**Orig Construction** **1900** **Permit** **2571 Permit**

Construction Event Association Associated Name

**Orig Construction** **Architect** **Grimm, N. R.**

**Orig Construction** **Builder** **Watts & Taylor**

**Orig Construction** **Owner** **Taylor, John R.**

Construction Notes:

**One of seven rowhouses constructed from the same permit (#0910).**

## PEOPLE/EVENTS DATA

Racial Segregation Status:

## SETTING/SHAPE/SIZE DATA

Surroundings: **Urban**

Streetscape: **Intact**

Relate to Othr Bldgs: **Row (1 of 7)**

Relate to Street: **Face on Setback Line**

Massing: **Row Bldg (Rect. Bay)**

Footprint: **L-Shaped**

Number Stories: **2 plus basement**

Bays Wide: **2**

Height:

Width: **17**

Depth/Length: **28**

SqFt:

Volume:

Lot Width

Lot Depth/Length:

Lot SqFt:

Acreage:

Has Driveway: ☐

Cross Reference Notes:

Outbuilding Type

Contributing Status

Outbuilding Notes:

## STYLE/EXTERIOR DATA

Architectural Style(s)

**Queen Anne**

Exterior & Architectural Notes:

**October 2010:** Constructed in 1900 by Watts and Taylor from the design of N.R. Grimm, this two-story, two-bay Queen Anne-style single-family rowhouse is one of seven constructed from the same permit (#0910). The dwelling is composed of a two-story main block with a full height projecting rectangular bay on the façade. The bay has the same material treatment as the main block. Set on a solid concrete foundation, this dwelling is of five-course American-bond brick construction faced with stretcher-bond brick on the façade (east elevation). A sloping roof caps the dwelling and is fronted along all elevations by a false mansard of slate shingles and a molded metal cornice. Various string courses span the dwelling and a three-course brick watertable is located above the foundation. The projecting bay is capped by a pyramidal roof of slate shingles with a metal finial and the façade is fenestrated with 1/1, double-hung, vinyl-sash and one-light fixed vinyl windows. The openings on the foundation have brick segmental arches; all other openings have rock-faced concrete-lug lintels.

The side (north and northwest) elevations received the same material treatment as the façade and the north elevation features an exterior brick chimney. The rear (west) elevation has been faced with asbestos siding.

Site Notes:

**October 2010:** This two-story, end-unit rowhouse is located on the west side of 12th Street, N.E. and is set back approximately ten feet from the concrete sidewalk. The dwelling is adjacent to 528 12th Street, N.E. The house is set on a corner lot and is marked by mature shrubs and trees; it is bounded by a stone retaining wall. A concrete walkway provides access to the primary entrance and a rear yard bordered by a metal fence is located west of the dwelling.

## NOTABLE FEATURES DATA

Component	Feature
-----------	---------

## EXTERIOR MATERIALS DATA

Roof Component	Material	Color	Treatment	Source
Wall Component	Material	Color	Treatment	Source
Structure Component	Material	Feature		Source

Materials Notes:

## WINDOW/DOOR/INTERIOR DATA

Window Location	Aperture Shape	Type	Lights	Material
Door Location	Aperture Shape	Type	Panels	Material

Notable Interior Plan(s)	Notable Interior Feature(s)
--------------------------	-----------------------------

Interior Notes:

## PLAN/SURVEY/DESIGNATION DATA

Neighborhood:	<b>Capitol Hill</b>	Historic District(s)
Subdivision:		
Ward/ANC:		
Zoning:		Designation Event(s)

**Saturday, June 01, 2013**

**Capitol Hill - Phase 1D**

**ID\_Number: 0984-0036 Page 2**

Zoning:  
Contributing:

Designation Event(s)

Survey(s)  
**Capitol Hill - Phase 1D**

Level(s) of Investigation  
**Permit Research  
Reconnaissance Survey**

### PHOTOS - DIGITIZED

Caption:

Path: C:\Users\CHRS\Documents\CHRS  
Databases\Capitol Hill Phase 1D - 11 to 15th  
St\Database\Pictures\Square 0984 - Re-Sized\  
File: 530\_12th\_Street\_NE\_facade\_looking\_NE.JPG  
Date:: Photog:  
Code:: R: Fr:



Caption:

Path: C:\Users\CHRS\Documents\CHRS  
Databases\Capitol Hill Phase 1D - 11 to 15th  
St\Database\Pictures\Square 0984 - Re-Sized\  
File: 530\_12th\_Street\_NE\_facade\_looking\_SW.JPG  
Date:: Photog:  
Code:: R: Fr:



Caption:

Path: C:\Users\CHRS\Documents\CHRS  
Databases\Capitol Hill Phase 1D - 11 to 15th  
St\Database\Pictures\Square 0984 - Re-Sized\  
File: 530\_12th\_Street\_NE\_rear\_looking\_SE.jpg  
Date:: Photog:  
Code:: R: Fr:



### PHOTOS - B/W OR NON-DIGITIZED

Photo Code	Roll	Frame(s)	Date	Photographer	Caption
------------	------	----------	------	--------------	---------

### MISCELLANEOUS NOTES DATA

Notes:

--

### PERMIT DATA

Permit Issue Date	Number	Type	Remarks
12/05/1900	0910	Build	

Permit Notes:

--

## **BIBLIOGRAPHIC DATA**

---

## **SIGNIFICANCE DATA**

---

Study Unit

--

Code

Criteria

--

## **DATA PROCESSING EVENTS DATA**

---



# Resource All Data Report

**ID Number: 0984-0025**

## BASICS DATA

ID Number: **0984-0025** Year Built: **1908** Data Source: **Permit**

Number Extended Street Quad Type of Address

**1127** **Maryland Avenue** **NE** **Current**

Name(s) Type of Name

**Single Dwelling, 1127 Maryland Avenue, N.E.** **Common**

TaxCode1 TaxCode2 TaxCode3 Type Explain

**0984/0025** **Square/Lot** **Current**

## STATUS/PURPOSE/USE DATA

Resource Type: **Building** Status Current: **Extant**

Desig. Status: **Historic** Quality:

Purpose: **Residential** Condition: **Good**

Function/Use Start Source Stop Source Explain

**Residential (Single-Family)** **1908** **Permit** **Historic/Current**

## CONSTRUCTION DATA

Construction Event Start Source Stop Source Cost Source

**Orig Construction** **1908** **Permit** **3800 Permit**

Construction Event Association Associated Name

**Orig Construction** **Architect** **Sonnemann, A. H.**

**Orig Construction** **Builder** **Taylor, A.R.**

**Orig Construction** **Owner** **Goebel, Annie P.**

Construction Notes:

## PEOPLE/EVENTS DATA

Racial Segregation Status:

## SETTING/SHAPE/SIZE DATA

Surroundings: **Urban**

Streetscape: **Intact**

Relate to Othr Bldgs: **Attached (1 side)**

Relate to Street: **Front Yard w/ Setback**

Massing: **Row Bldg (Rect. Bay)**

Footprint: **L-Shaped**

Number Stories: **2 plus basement**

Bays Wide: **2**

Height:

Width: **19**

Depth/Length: **29**

SqFt:

Volume:

Lot Width

Lot Depth/Length:

Lot SqFt:

Acreage:

Has Driveway: ☐

Cross Reference Notes:

Outbuilding Type

Contributing Status

Outbuilding Notes:

## STYLE/EXTERIOR DATA

Architectural Style(s)

**Queen Anne**

Exterior & Architectural Notes:

October 2010: Constructed in 1908 by A.R. Taylor from the design of A.H. Sonnemann, this two-story, two-bay Queen Anne-style single-family dwelling was constructed from permit #1625. The dwelling is composed of a two-story main block with a full height projecting rectangular bay on the façade. The bay has the same material treatment as the main block. Set on a solid concrete foundation, this dwelling is of brick construction faced with stretcher-bond brick on the façade (north elevation). A sloping roof caps the dwelling and is complemented by a molded metal cornice and brick corbels on the facade. Various string courses span the dwelling and the projecting bay is capped by a pyramidal roof of slate shingles with a metal finial. The façade is fenestrated with 1/1, double-hung, wood-sash and sliding windows with rock-faced concrete lintels. The rear (south) elevation is fenestrated by 2/2, double-hung, wood-sash windows with two-course rowlock segmental arches.

A two-story brick ell projects from the rear elevation and is fenestrated in the same manner as the main block of the rear elevation. The ell is set on a solid foundation and is capped by a sloping roof. A two-story, two-bay wood-frame screened porch projects from the rear and has a sloped roof.

Site Notes:

October 2010: This two-story dwelling is located on the southeast side of Maryland Avenue, N.E. and is set back approximately fifteen feet from the brick sidewalk. The dwelling is adjacent to 1125 Maryland Avenue, N.E. and the raised front yard is marked by immature shrubs, trees, and foundation plantings and is bounded by a brick retaining wall to the northwest. A concrete walkway provides access to the primary entrance, and a rear yard bordered by a tall wood privacy fence is located south of the dwelling.

## NOTABLE FEATURES DATA

Component

Feature

## EXTERIOR MATERIALS DATA

Roof Component	Material	Color	Treatment	Source
Wall Component	Material	Color	Treatment	Source
Structure Component	Material	Feature		Source

Materials Notes:

## WINDOW/DOOR/INTERIOR DATA

Window Location	Aperture Shape	Type	Lights	Material
Door Location	Aperture Shape	Type	Panels	Material

Notable Interior Plan(s)

Notable Interior Feature(s)

Interior Notes:

## PLAN/SURVEY/DESIGNATION DATA

Neighborhood: **Capitol Hill**

Historic District(s)

Subdivision:

Ward/ANC:

Saturday, June 01, 2013

Capitol Hill - Phase 1D

ID\_Number: 0984-0025 Page 2

Contributing:

Zoning:

Contributing:

Designation Event(s)

Survey(s)

Level(s) of Investigation

Capitol Hill - Phase 1D

Permit Research

Reconnaissance Survey

## PHOTOS - DIGITIZED

Caption:

Path: C:\Users\CHRS\Documents\CHRS  
Databases\Capitol Hill Phase 1D - 11 to 15th  
St\Database\Pictures\Square 0984 - Re-Sized\  
File: 1127\_Maryland\_Avenue\_NE\_facade\_looking\_  
S.JPG

Date:: Photog:

Code:: R: Fr:



Caption:

Path: C:\Users\CHRS\Documents\CHRS  
Databases\Capitol Hill Phase 1D - 11 to 15th  
St\Database\Pictures\Square 0984 - Re-Sized\  
File: 1127\_Maryland\_Avenue\_NE\_facade\_looking\_  
SW.JPG

Date:: Photog:

Code:: R: Fr:



Caption:

Path: C:\Users\CHRS\Documents\CHRS  
Databases\Capitol Hill Phase 1D - 11 to 15th  
St\Database\Pictures\Square 0984 - Re-Sized\  
File: 1127\_Maryland\_Avenue\_NE\_rear\_looking\_N.J  
PG

Date:: Photog:

Code:: R: Fr:



## PHOTOS - B/W OR NON-DIGITIZED

Photo Code	Roll	Frame(s)	Date	Photographer	Caption
------------	------	----------	------	--------------	---------

## MISCELLANEOUS NOTES DATA

Notes:

--

## PERMIT DATA

Saturday, June 01, 2013

Capitol Hill - Phase 1D

ID\_Number: 0984-0025 Page 3

Permit Issue Date	Number	Type	Remarks
10/22/1908	1625	Build	

Permit Notes:

#### **BIBLIOGRAPHIC DATA**

#### **SIGNIFICANCE DATA**

Study Unit

Code	Criteria
------	----------

#### **DATA PROCESSING EVENTS DATA**

# Resource All Data Report

**ID Number: 0984-0800**

## BASICS DATA

ID Number: **0984-0800** Year Built: **1926** Data Source: **Permit**

Number Extended Street Quad Type of Address

**1125 Maryland Avenue NE Current**

Name(s) Type of Name

**Apartment Building, 1125 Maryland Avenue, N.E. Common**

TaxCode1 TaxCode2 TaxCode3 Type Explain

**0984/0800 Square/Lot Current**

## STATUS/PURPOSE/USE DATA

Resource Type: **Building** Status Current: **Extant**

Desig. Status: **Historic** Quality:

Purpose: **Residential** Condition: **Good**

Function/Use Start Source Stop Source Explain

**Residential (Multi-Family) 1926 Permit Historic/Current**

## CONSTRUCTION DATA

Construction Event Start Source Stop Source Cost Source

**Orig Construction 1926 Permit 45000 Permit**

Construction Event Association Associated Name

**Orig Construction Architect West, Claughton**

**Orig Construction Builder Mulitz, Irving**

**Orig Construction Owner Mulitz, Irving**

Construction Notes:

## PEOPLE/EVENTS DATA

Racial Segregation Status:

## SETTING/SHAPE/SIZE DATA

Surroundings: **Urban**

Streetscape: **Intact**

Relate to Othr Bldgs: **Attached**

Relate to Street: **Front Yard w/ Setback**

Massing: **Block**

Footprint: **T-Shaped**

Number Stories: **3 plus basement**

Bays Wide: **5**

Height:

Width: **43**

Depth/Length: **94**

SqFt:

Volume:

Lot Width

Lot Depth/Length:

Lot SqFt:

Acreage:

Has Driveway: ☐

Cross Reference Notes:

Outbuilding Type

Contributing Status

Outbuilding Notes:

## STYLE/EXTERIOR DATA

Architectural Style(s)

**Classical Revival**

Exterior & Architectural Notes:

October 2010: Constructed in 1926 by Irving Multz from the design of Claughton West, this three-story, five-bay Classical Revival-style apartment building was constructed from permit #4400. Set on a solid concrete foundation, this building is of six-course American-bond brick construction and is partially faced with stone on the façade (northeast elevation). The building is composed of a three-story main block with a raised basement and two symmetrically-located projecting canted bays on the façade. A sloping roof caps the building and is complemented on the façade by a brick parapet wall. Multiple brick string courses span the façade, which is fenestrated by 1/1 and 6/6, double-hung, vinyl-sash windows. The rear (southeast) elevation received the same material treatment as the façade.

Site Notes:

October 2010: This three-story apartment building is located on the southeast side of Maryland Avenue, N.E. and is set back approximately fifteen feet from the brick sidewalk. The building is adjacent to 1115 and 1127 Maryland Avenue, N.E. and the sloping front yard is landscaped with mature shrubs, trees, and foundation plantings; a stone retaining wall borders the property to the northwest. A concrete walkway provides access to the main entrance and an alley is located south of the building.

## NOTABLE FEATURES DATA

Component	Feature
-----------	---------

## EXTERIOR MATERIALS DATA

Roof Component	Material	Color	Treatment	Source
Wall Component	Material	Color	Treatment	Source
Structure Component	Material	Feature		Source

Materials Notes:

## WINDOW/DOOR/INTERIOR DATA

Window Location	Aperture Shape	Type	Lights	Material
Door Location	Aperture Shape	Type	Panels	Material

Notable Interior Plan(s)	Notable Interior Feature(s)
--------------------------	-----------------------------

Interior Notes:

## PLAN/SURVEY/DESIGNATION DATA

Neighborhood: <b>Capitol Hill</b>	Historic District(s)
Subdivision:	
Ward/ANC:	
Zoning:	Designation Event(s)
Contributing:	
Survey(s)	Level(s) of Investigation

**PHOTOS - DIGITIZED**

Caption:

Path: C:\Users\CHRS\Documents\CHRS  
Databases\Capitol Hill Phase 1D - 11 to 15th  
St\Database\Pictures\Square 0984 - Re-Sized\  
File: 1125\_Maryland\_Avenue\_NE\_facade\_looking\_  
SE.JPG

Date:: Photog:

Code:: R: Fr:



Caption:

Path: C:\Users\CHRS\Documents\CHRS  
Databases\Capitol Hill Phase 1D - 11 to 15th  
St\Database\Pictures\Square 0984 - Re-Sized\  
File: 1125\_Maryland\_Avenue\_NE\_facade\_looking\_  
SW.JPG

Date:: Photog:

Code:: R: Fr:



Caption:

Path: C:\Users\CHRS\Documents\CHRS  
Databases\Capitol Hill Phase 1D - 11 to 15th  
St\Database\Pictures\Square 0984 - Re-Sized\  
File: 1125\_Maryland\_Avenue\_NE\_rear\_looking\_NE.  
JPG

Date:: Photog:

Code:: R: Fr:

**PHOTOS - B/W OR NON-DIGITIZED**

Photo Code	Roll	Frame(s)	Date	Photographer	Caption
------------	------	----------	------	--------------	---------

**MISCELLANEOUS NOTES DATA**

Notes:

**PERMIT DATA**

Permit Issue Date	Number	Type	Remarks
11/06/1926	4400	Build	

Permit Notes:

--

## **BIBLIOGRAPHIC DATA**

---

## **SIGNIFICANCE DATA**

---

Study Unit

---

Code

Criteria

---

## **DATA PROCESSING EVENTS DATA**

---



# Resource All Data Report

**ID Number: 0984-0022**

## BASICS DATA

ID Number: **0984-0022** Year Built: **1922** Data Source: **Permit**

Number Extended Street Quad Type of Address

**1115 Maryland Avenue NE Current**

Name(s) Type of Name

**Rowhouse, 1115 Maryland Avenue, N.E. Common**

TaxCode1 TaxCode2 TaxCode3 Type Explain

**0984/0022 Square/Lot Current**

## STATUS/PURPOSE/USE DATA

Resource Type: **Building** Status Current: **Extant**

Desig. Status: **Historic** Quality:

Purpose: **Rowhouse** Condition: **Good**

Function/Use Start Source Stop Source Explain

**Residential (Single-Family) 1922 Permit Historic/Current**

## CONSTRUCTION DATA

Construction Event Start Source Stop Source Cost Source

**Orig Construction 1922 Permit 5500 Permit**

Construction Event Association Associated Name

**Orig Construction Architect Lamar, W.R.**

**Orig Construction Builder Myers, Charles E.**

**Orig Construction Owner Myers, Charles E.**

Construction Notes:

**One of seven rowhouses constructed from the same permit (#8816).**

## PEOPLE/EVENTS DATA

Racial Segregation Status:

## SETTING/SHAPE/SIZE DATA

Surroundings: **Urban**

Streetscape: **Intact**

Relate to Othr Bldgs: **Row (1 of 7)**

Relate to Street: **Front Yard w/ Setback**

Massing: **Row Building/Front Porch**

Footprint: **Quadrilateral**

Number Stories: **2.5 plus basement**

Bays Wide: **3**

Height:

Width: **22**

Depth/Length: **35**

SqFt:

Volume:

Lot Width

Lot Depth/Length:

Lot SqFt:

Acreage:

Has Driveway: ☐

Cross Reference Notes:

Outbuilding Type

Contributing Status

Outbuilding Notes:

## STYLE/EXTERIOR DATA

Architectural Style(s)

Colonial Revival  
Craftsman

Exterior & Architectural Notes:

October 2010: Constructed in 1922 by Charles E. Myers from the design of W.R. Lamar, this single-family Colonial Revival-style rowhouse was influenced by the Craftsman style; it is one of eight constructed from the same permit (#8816). Set on a solid concrete foundation, this building is of six-course American-bond brick construction. The dwelling features a false mansard roof of asphalt shingles with overhanging eaves and exposed rafter ends on the façade (northwest elevation). The mansard is pierced by a shed dormer with a one-light wood casement window. The façade is fenestrated by 2/1, double-hung, wood-sash windows with soldier brick lintels. Openings on the foundation have segmental arches. A wood deck is located on the first story and is supported by brick posts. The rear (southeast) elevation features a two-story wood-frame porch enclosed with vinyl German siding. The porch has a shed roof with overhanging eaves and exposed rafter ends, and the porch is fenestrated by one-light vinyl casement windows.

Site Notes:

October 2010: This two-and-a-half story rowhouse is located on the southeast side of Maryland Avenue, N.E. and is set back approximately fifteen feet from the brick sidewalk. The building is adjacent to 1113 and 1125 Maryland Avenue, N.E. and the sloping front yard is landscaped with immature shrubs and trees; concrete terraces and a stone retaining wall borders the property to the northwest. A concrete walkway provides access to the main entrance and a tall wood privacy fence borders the rear yard.

## NOTABLE FEATURES DATA

Component	Feature
-----------	---------

## EXTERIOR MATERIALS DATA

Roof Component	Material	Color	Treatment	Source
----------------	----------	-------	-----------	--------

Wall Component	Material	Color	Treatment	Source
----------------	----------	-------	-----------	--------

Structure Component	Material	Feature	Source
---------------------	----------	---------	--------

Materials Notes:

## WINDOW/DOOR/INTERIOR DATA

Window Location	Aperture Shape	Type	Lights	Material
-----------------	----------------	------	--------	----------

Door Location	Aperture Shape	Type	Panels	Material
---------------	----------------	------	--------	----------

Notable Interior Plan(s)	Notable Interior Feature(s)
--------------------------	-----------------------------

Interior Notes:

## PLAN/SURVEY/DESIGNATION DATA

Neighborhood:	Capitol Hill	Historic District(s)
Subdivision:		
Ward/ANC:		
Zoning:		Designation Event(s)
Contributing:		

Survey(s)

Capitol Hill - Phase 1D

Level(s) of Investigation

Permit Research  
Reconnaissance Survey

## PHOTOS - DIGITIZED

Caption:

Path: C:\Users\CHRS\Documents\CHRS  
Databases\Capitol Hill Phase 1D - 11 to 15th  
St\Database\Pictures\Square 0984 - Re-Sized\  
File: 1115\_Maryland\_Avenue\_NE\_facade\_looking\_  
S.jpg

Date:: Photog:

Code:: R: Fr:



Caption:

Path: C:\Users\CHRS\Documents\CHRS  
Databases\Capitol Hill Phase 1D - 11 to 15th  
St\Database\Pictures\Square 0984 - Re-Sized\  
File: 1115\_Maryland\_Avenue\_NE\_facade\_looking\_  
SW.JPG

Date:: Photog:

Code:: R: Fr:



Caption:

Path: C:\Users\CHRS\Documents\CHRS  
Databases\Capitol Hill Phase 1D - 11 to 15th  
St\Database\Pictures\Square 0984 - Re-Sized\  
File: 1115\_Maryland\_Avenue\_NE\_rear\_looking\_NE.  
jpg

Date:: Photog:

Code:: R: Fr:



## PHOTOS - B/W OR NON-DIGITIZED

Photo Code	Roll	Frame(s)	Date	Photographer	Caption
------------	------	----------	------	--------------	---------

## MISCELLANEOUS NOTES DATA

Notes:

## PERMIT DATA

Permit Issue Date	Number	Type	Remarks
-------------------	--------	------	---------

Permit Notes:

--

**BIBLIOGRAPHIC DATA**

---

**SIGNIFICANCE DATA**

---

Study Unit

---

Code

Criteria

---

**DATA PROCESSING EVENTS DATA**

---

# Resource All Data Report

**ID Number: 0984-0021**

## BASICS DATA

ID Number: **0984-0021** Year Built: **1922** Data Source: **Permit**

Number Extended Street Quad Type of Address

**1113** **Maryland Avenue** **NE** **Current**

Name(s) Type of Name

**Rowhouse, 1113 Maryland Avenue, N.E.** **Common**

TaxCode1 TaxCode2 TaxCode3 Type Explain

**0984/0021** **Square/Lot** **Current**

## STATUS/PURPOSE/USE DATA

Resource Type: **Building** Status Current: **Extant**

Desig. Status: **Historic** Quality:

Purpose: **Rowhouse** Condition: **Good**

Function/Use Start Source Stop Source Explain

**Residential (Single-Family)** **1922** **Permit** **Historic/Current**

## CONSTRUCTION DATA

Construction Event Start Source Stop Source Cost Source

**Orig Construction** **1922** **Permit** **5500 Permit**

Construction Event Association Associated Name

**Lamar, W.R.** **Architect** **Lamar, W.R.**

**Orig Construction** **Builder** **Myers, Charles E.**

**Orig Construction** **Owner** **Myers, Charles E.**

Construction Notes:

**One of seven rowhouses constructed from the same permit (#8816).**

## PEOPLE/EVENTS DATA

Racial Segregation Status:

## SETTING/SHAPE/SIZE DATA

Surroundings: **Urban**

Streetscape: **Intact**

Relate to Othr Bldgs: **Row (1 of 7)**

Relate to Street: **Front Yard w/ Setback**

Massing: **Row Bldg Flat-Fronted**

Footprint: **Quadrilateral**

Number Stories: **2.5 plus basement**

Bays Wide: **3**

Height:

Width: **22**

Depth/Length: **35**

SqFt:

Volume:

Lot Width

Lot Depth/Length:

Lot SqFt:

Acreage:

Has Driveway: ☐

Cross Reference Notes:

Outbuilding Type

Contributing Status

Outbuilding Notes:

## STYLE/EXTERIOR DATA

Architectural Style(s)

Colonial Revival  
Craftsman

Exterior & Architectural Notes:

October 2010: Constructed in 1922 by Charles E. Myers from the design of W.R. Lamar, this single-family Colonial Revival-style rowhouse was influenced by the Craftsman style; it is one of eight constructed from the same permit (#8816). It has since been converted into a multiple dwelling. Set on a solid concrete foundation, this building is of six-course American-bond brick construction. The dwelling features a false mansard roof of asphalt shingles with overhanging eaves and exposed rafter ends on the façade (northwest elevation). The mansard is pierced by shed dormers with one-light wood windows. The façade is fenestrated by 2/2, double-hung, wood-sash windows with soldier brick lintels. Openings on the foundation have two-course rowlock segmental arches. The rear (southeast) elevation has been faced with stucco and the roof features overhanging eaves and exposed rafter ends. The elevation is fenestrated by one-light vinyl casement windows, and a large exterior-rear brick chimney projects from the rear.

Site Notes:

October 2010: This two-and-a-half story rowhouse is located on the southeast side of Maryland Avenue, N.E. and is set back approximately fifteen feet from the brick sidewalk. The building is adjacent to 1111 and 1115 Maryland Avenue, N.E. and the sloping front yard is landscaped with mature shrubs and trees; wood terraces and a stone retaining wall borders the property to the northwest. A concrete walkway provides access to the main entrance and a tall wood privacy fence borders the rear yard.

## NOTABLE FEATURES DATA

Component	Feature
-----------	---------

## EXTERIOR MATERIALS DATA

Roof Component	Material	Color	Treatment	Source
----------------	----------	-------	-----------	--------

Wall Component	Material	Color	Treatment	Source
----------------	----------	-------	-----------	--------

Structure Component	Material	Feature	Source
---------------------	----------	---------	--------

Materials Notes:

## WINDOW/DOOR/INTERIOR DATA

Window Location	Aperture Shape	Type	Lights	Material
-----------------	----------------	------	--------	----------

Door Location	Aperture Shape	Type	Panels	Material
---------------	----------------	------	--------	----------

Notable Interior Plan(s)	Notable Interior Feature(s)
--------------------------	-----------------------------

Interior Notes:

## PLAN/SURVEY/DESIGNATION DATA

Neighborhood: **Capitol Hill**

Historic District(s)

Subdivision:

Ward/ANC:

Zoning:

Designation Event(s)

Contributing:

Survey(s)

Capitol Hill - Phase 1D

Level(s) of Investigation

Permit Research  
Reconnaissance Survey

## PHOTOS - DIGITIZED

Caption:

Path: C:\Users\CHRS\Documents\CHRS  
Databases\Capitol Hill Phase 1D - 11 to 15th  
St\Database\Pictures\Square 0984 - Re-Sized\  
File: 1113\_Maryland\_Avenue\_NE\_facade\_looking\_  
S.JPG

Date:: Photog:

Code:: R: Fr:



Caption:

Path: C:\Users\CHRS\Documents\CHRS  
Databases\Capitol Hill Phase 1D - 11 to 15th  
St\Database\Pictures\Square 0984 - Re-Sized\  
File: 1113\_Maryland\_Avenue\_NE\_facade\_looking\_  
SW.JPG

Date:: Photog:

Code:: R: Fr:



Caption:

Path: C:\Users\CHRS\Documents\CHRS  
Databases\Capitol Hill Phase 1D - 11 to 15th  
St\Database\Pictures\Square 0984 - Re-Sized\  
File: 1113\_Maryland\_Avenue\_NE\_rear\_looking\_NE.  
JPG

Date:: Photog:

Code:: R: Fr:



## PHOTOS - B/W OR NON-DIGITIZED

Photo Code	Roll	Frame(s)	Date	Photographer	Caption
------------	------	----------	------	--------------	---------

## MISCELLANEOUS NOTES DATA

Notes:

--

## PERMIT DATA

Permit Issue Date	Number	Type	Remarks
-------------------	--------	------	---------

Permit Notes:

--

**BIBLIOGRAPHIC DATA**

---

**SIGNIFICANCE DATA**

---

Study Unit

---

Code

Criteria

---

**DATA PROCESSING EVENTS DATA**

---



# Resource All Data Report

**ID Number: 0984-0020**

## BASICS DATA

ID Number: **0984-0020** Year Built: **1922** Data Source: **Permit**

Number Extended Street Quad Type of Address

**1111 Maryland Avenue NE Current**

Name(s) Type of Name

**Rowhouse, 1111 Maryland Avenue, N.E. Common**

TaxCode1 TaxCode2 TaxCode3 Type Explain

**0984/0020 Square/Lot Current**

## STATUS/PURPOSE/USE DATA

Resource Type: **Building** Status Current: **Extant**

Desig. Status: **Historic** Quality:

Purpose: **Rowhouse** Condition: **Good**

Function/Use Start Source Stop Source Explain

**Residential (Single-Family) 1922 Permit Historic/Current**

## CONSTRUCTION DATA

Construction Event Start Source Stop Source Cost Source

**Orig Construction 1922 Permit 5500 Permit**

Construction Event Association Associated Name

**Orig Construction Architect Lamar, W.R.**

**Orig Construction Builder Myers, Charles E.**

**Orig Construction Owner Myers, Charles E.**

Construction Notes:

**One of seven rowhouses constructed from the same permit (#8816).**

## PEOPLE/EVENTS DATA

Racial Segregation Status:

## SETTING/SHAPE/SIZE DATA

Surroundings: **Urban**

Streetscape: **Intact**

Relate to Othr Bldgs: **Row (1 of 7)**

Relate to Street: **Face on Setback Line**

Massing: **Row Building/Flat Front**

Footprint: **Quadrilateral**

Number Stories: **2.5 plus basement**

Bays Wide: **3**

Height:

Width: **22**

Depth/Length: **35**

SqFt:

Volume:

Lot Width

Lot Depth/Length:

Lot SqFt:

Acreage:

Has Driveway: ☐

Cross Reference Notes:

Outbuilding Type

Contributing Status

Outbuilding Notes:

## STYLE/EXTERIOR DATA

Architectural Style(s)

Colonial Revival

Craftsman

Exterior & Architectural Notes:

October 2010: Constructed in 1922 by Charles E. Myers from the design of W.R. Lamar, this single-family Colonial Revival-style rowhouse was influenced by the Craftsman style; it is one of eight constructed from the same permit (#8816). Set on a solid concrete foundation, this building is of six-course American-bond brick construction. The dwelling features a false mansard roof of asphalt shingles with overhanging eaves and exposed rafter ends on the façade (northwest elevation). The mansard is pierced by a shed dormer with a one-light wood window. The façade is fenestrated by 6/1, double-hung, wood-sash windows with soldier brick lintels. Openings on the foundation have two-course rowlock segmental arches. The rear (southeast) elevation was not visible from the public right-of-way.

Site Notes:

October 2010: This two-and-a-half story rowhouse is located on the southeast side of Maryland Avenue, N.E. and is set back approximately fifteen feet from the brick sidewalk. The building is adjacent to 1109 and 1113 Maryland Avenue, N.E. and the sloping front yard is landscaped with mature shrubs and trees. A stone retaining wall borders the property to the northwest and a concrete walkway provides access to the main entrance. A tall wood privacy fence borders the rear yard.

## NOTABLE FEATURES DATA

Component

Feature

## EXTERIOR MATERIALS DATA

Roof Component	Material	Color	Treatment	Source
----------------	----------	-------	-----------	--------

Wall Component	Material	Color	Treatment	Source
----------------	----------	-------	-----------	--------

Structure Component	Material	Feature	Source
---------------------	----------	---------	--------

Materials Notes:

## WINDOW/DOOR/INTERIOR DATA

Window Location	Aperture Shape	Type	Lights	Material
-----------------	----------------	------	--------	----------

Door Location	Aperture Shape	Type	Panels	Material
---------------	----------------	------	--------	----------

Notable Interior Plan(s)

Notable Interior Feature(s)

Interior Notes:

## PLAN/SURVEY/DESIGNATION DATA

Neighborhood: **Capitol Hill**

Historic District(s)

Subdivision:

Ward/ANC:

Zoning:

Designation Event(s)

Contributing:

Survey(s)

Level(s) of Investigation

**PHOTOS - DIGITIZED**

---

Caption:

Path: C:\Users\CHRS\Documents\CHRS  
Databases\Capitol Hill Phase 1D - 11 to 15th  
St\Database\Pictures\Square 0984 - Re-Sized\  
File: 1111\_Maryland\_Avenue\_NE\_facade\_looking\_  
S.JPG

Date:: Photog:

Code:: R: Fr:



Caption:

Path: C:\Users\CHRS\Documents\CHRS  
Databases\Capitol Hill Phase 1D - 11 to 15th  
St\Database\Pictures\Square 0984 - Re-Sized\  
File: 1111\_Maryland\_Avenue\_NE\_facade\_looking\_  
SW.JPG

Date:: Photog:

Code:: R: Fr:



Caption:

Path: C:\Users\CHRS\Documents\CHRS  
Databases\Capitol Hill Phase 1D - 11 to 15th  
St\Database\Pictures\Square 0984 - Re-Sized\  
File: 1111\_Maryland\_Avenue\_NE\_rear\_looking\_N.J  
PG

Date:: Photog:

Code:: R: Fr:

**PHOTOS - B/W OR NON-DIGITIZED**

---

Photo Code	Roll	Frame(s)	Date	Photographer	Caption
------------	------	----------	------	--------------	---------

---

**MISCELLANEOUS NOTES DATA**

---

Notes:

**PERMIT DATA**

---

Permit Issue Date	Number	Type	Remarks
05/24/1922	8816	Build	

---

Permit Notes:

--

## **BIBLIOGRAPHIC DATA**

---

## **SIGNIFICANCE DATA**

---

Study Unit

---

Code

Criteria

---

## **DATA PROCESSING EVENTS DATA**

---

# Resource All Data Report

**ID Number: 0984-0019**

## BASICS DATA

ID Number: **0984-0019** Year Built: **1922** Data Source: **Permit**

Number Extended Street Quad Type of Address

**1109** **Maryland Avenue** **NE** **Current**

Name(s) Type of Name

**Rowhouse, 1109 Maryland Avenue, N.E.** **Common**

TaxCode1 TaxCode2 TaxCode3 Type Explain

**0984/0019** **Square/Lot** **Current**

## STATUS/PURPOSE/USE DATA

Resource Type: **Building** Status Current: **Extant**

Desig. Status: **Historic** Quality:

Purpose: **Rowhouse** Condition: **Good**

Function/Use Start Source Stop Source Explain

**Residential (Single-Family)** **1922** **Permit** **Historic/Current**

## CONSTRUCTION DATA

Construction Event Start Source Stop Source Cost Source

**Orig Construction** **1922** **Permit** **5500 Permit**

Construction Event Association Associated Name

**Orig Construction** **Architect** **Lamar, W.R.**

**Orig Construction** **Builder** **Myers, Charles E.**

**Orig Construction** **Owner** **Myers, Charles E.**

Construction Notes:

**One of seven rowhouses constructed from the same permit (#8816).**

## PEOPLE/EVENTS DATA

Racial Segregation Status:

## SETTING/SHAPE/SIZE DATA

Surroundings: **Urban**

Streetscape: **Intact**

Relate to Othr Bldgs: **Row (1 of 7)**

Relate to Street: **Face on Setback Line**

Massing: **Row Bldg Flat-Fronted**

Footprint: **Quadrilateral**

Number Stories: **2.5 plus basement**

Bays Wide: **3**

Height:

Width: **22**

Depth/Length: **35**

SqFt:

Volume:

Lot Width

Lot Depth/Length:

Lot SqFt:

Acreage:

Has Driveway: ☐

Cross Reference Notes:

Outbuilding Type

Contributing Status

Outbuilding Notes:

## STYLE/EXTERIOR DATA

Architectural Style(s)

Colonial Revival

Classical Revival

Exterior & Architectural Notes:

October 2010: Constructed in 1922 by Charles E. Myers from the design of W.R. Lamar, this single-family Colonial Revival-style rowhouse was influenced by the Craftsman style; it is one of eight constructed from the same permit (#8816). Set on a solid concrete foundation, this building is of six-course American-bond brick construction. The dwelling features a false mansard roof of asphalt shingles with overhanging eaves and exposed rafter ends on the façade (northwest elevation). The mansard is pierced by shed dormers with one-light wood windows. The façade is fenestrated by 6/6, double-hung, wood-sash windows with soldier brick lintels. Openings on the foundation have two-course rowlock segmental arches. A one-story deck is located on the first story and is supported by brick piers. The porch is encircled by a wood lattice balustrade. The rear (southeast) elevation was not visible from the public right-of-way.

Site Notes:

October 2010: This two-and-a-half story rowhouse is located on the southeast side of Maryland Avenue, N.E. and is set back approximately fifteen feet from the brick sidewalk. The building is adjacent to 1107 and 1111 Maryland Avenue, N.E. and the sloping front yard features mature shrubs and trees. A stone retaining wall borders the property to the northwest and a concrete walkway provides access to the main entrance. A tall wood privacy fence borders the rear yard.

## NOTABLE FEATURES DATA

Component	Feature
-----------	---------

## EXTERIOR MATERIALS DATA

Roof Component	Material	Color	Treatment	Source
Wall Component	Material	Color	Treatment	Source
Structure Component	Material	Feature		Source

Materials Notes:

## WINDOW/DOOR/INTERIOR DATA

Window Location	Aperture Shape	Type	Lights	Material
Door Location	Aperture Shape	Type	Panels	Material
Notable Interior Plan(s)		Notable Interior Feature(s)		

Interior Notes:

## PLAN/SURVEY/DESIGNATION DATA

Neighborhood:	Capitol Hill	Historic District(s)
Subdivision:		
Ward/ANC:		
Zoning:		Designation Event(s)
Contributing:		

**PHOTOS - DIGITIZED**

---

Caption:

Path: C:\Users\CHRS\Documents\CHRS  
Databases\Capitol Hill Phase 1D - 11 to 15th  
St\Database\Pictures\Square 0984 - Re-Sized\  
File: 1109\_Maryland\_Avenue\_NE\_facade\_looking\_  
S.JPG

Date:: Photog:

Code:: R: Fr:



Caption:

Path: C:\Users\CHRS\Documents\CHRS  
Databases\Capitol Hill Phase 1D - 11 to 15th  
St\Database\Pictures\Square 0984 - Re-Sized\  
File: 1109\_Maryland\_Avenue\_NE\_facade\_looking\_  
SE.jpg

Date:: Photog:

Code:: R: Fr:



Caption:

Path: C:\Users\CHRS\Documents\CHRS  
Databases\Capitol Hill Phase 1D - 11 to 15th  
St\Database\Pictures\Square 0984 - Re-Sized\  
File: 1109\_Maryland\_Avenue\_NE\_facade\_looking\_  
SW.JPG

Date:: Photog:

Code:: R: Fr:



Caption:

Path: C:\Users\CHRS\Documents\CHRS  
Databases\Capitol Hill Phase 1D - 11 to 15th  
St\Database\Pictures\Square 0984 - Re-Sized\  
File: 1109\_Maryland\_Avenue\_NE\_rear\_looking\_N.j  
pg

Date:: Photog:

Code:: R: Fr:

**PHOTOS - B/W OR NON-DIGITIZED**

---

Photo Code	Roll	Frame(s)	Date	Photographer	Caption
------------	------	----------	------	--------------	---------

### MISCELLANEOUS NOTES DATA

Notes:

### PERMIT DATA

Permit Issue Date	Number	Type	Remarks
05/24/1922	8816	Build	

Permit Notes:

### BIBLIOGRAPHIC DATA

### SIGNIFICANCE DATA

Study Unit

Code	Criteria
------	----------

### DATA PROCESSING EVENTS DATA



# Resource All Data Report

**ID Number: 0984-0018**

## BASICS DATA

ID Number: **0984-0018** Year Built: **1922** Data Source: **Permit**

Number Extended Street Quad Type of Address

**1107** **Maryland Avenue** **NE** **Current**

Name(s) Type of Name

**Rowhouse, 1107 Maryland Avenue, N.E.** **Common**

TaxCode1 TaxCode2 TaxCode3 Type Explain

**0984/0018** **Square/Lot** **Current**

## STATUS/PURPOSE/USE DATA

Resource Type: **Building** Status Current: **Extant**

Desig. Status: **Historic** Quality:

Purpose: **Rowhouse** Condition: **Good**

Function/Use Start Source Stop Source Explain

**Residential (Single-Family)** **1922** **Permit** **Historic/Current**

## CONSTRUCTION DATA

Construction Event Start Source Stop Source Cost Source

**Orig Construction** **1922** **Permit** **5500 Permit**

Construction Event Association Associated Name

**Orig Construction** **Architect** **Lamar, W.R.**

**Orig Construction** **Builder** **Myers, Charles E.**

**Orig Construction** **Owner** **Myers, Charles E.**

Construction Notes:

**One of seven rowhouses constructed from the same permit (#8816).**

## PEOPLE/EVENTS DATA

Racial Segregation Status:

## SETTING/SHAPE/SIZE DATA

Surroundings: **Urban**

Streetscape: **Intact**

Relate to Othr Bldgs: **Row (1 of 7)**

Relate to Street: **Front Yard w/ Setback**

Massing: **Row Bldg Flat-Fronted**

Footprint: **Quadrilateral**

Number Stories: **2.5 plus basement**

Bays Wide: **3**

Height:

Width: **22**

Depth/Length: **35**

SqFt:

Volume:

Lot Width

Lot Depth/Length:

Lot SqFt:

Acreage:

Has Driveway: ☐

Cross Reference Notes:

Outbuilding Type

Contributing Status

Outbuilding Notes:

## STYLE/EXTERIOR DATA

Architectural Style(s)

Colonial Revival

Classical Revival

Exterior & Architectural Notes:

October 2010: Constructed in 1922 by Charles E. Myers from the design of W.R. Lamar, this single-family Colonial Revival-style rowhouse was influenced by the Craftsman style; it is one of eight constructed from the same permit (#8816). It has since been converted into a multiple dwelling. Set on a solid concrete foundation, this building is of six-course American-bond brick construction. The dwelling features a false mansard roof of asphalt shingles with overhanging eaves and exposed rafter ends on the façade (northwest elevation). The mansard is pierced by a shed dormer with louvered vents. The façade is fenestrated by 1/1, double-hung, vinyl-sash windows with soldier brick lintels. Openings on the foundation have two-course rowlock segmental arches. A one-story deck is located on the first story and is supported by brick piers. The porch is encircled by metal balusters. The rear (southeast) elevation features an original two-story, wood-frame porch that has been enclosed with aluminum siding. The porch is fenestrated in the same manner as the façade and the rear elevation features a large exterior-brick chimney.

Site Notes:

October 2010: This two-and-a-half story rowhouse is located on the southeast side of Maryland Avenue, N.E. and is set back approximately fifteen feet from the brick sidewalk. The building is adjacent to 1105 and 1109 Maryland Avenue, N.E. and the sloping front yard features mature shrubs and trees. A stone retaining wall borders the property to the northwest and a concrete walkway provides access to the main entrance. A tall wood privacy fence borders the rear yard.

## NOTABLE FEATURES DATA

Component	Feature
-----------	---------

## EXTERIOR MATERIALS DATA

Roof Component	Material	Color	Treatment	Source
----------------	----------	-------	-----------	--------

Wall Component	Material	Color	Treatment	Source
----------------	----------	-------	-----------	--------

Structure Component	Material	Feature	Source
---------------------	----------	---------	--------

Materials Notes:

## WINDOW/DOOR/INTERIOR DATA

Window Location	Aperture Shape	Type	Lights	Material
-----------------	----------------	------	--------	----------

Door Location	Aperture Shape	Type	Panels	Material
---------------	----------------	------	--------	----------

Notable Interior Plan(s)	Notable Interior Feature(s)
--------------------------	-----------------------------

Interior Notes:

## PLAN/SURVEY/DESIGNATION DATA

Neighborhood: **Capitol Hill**

Historic District(s)

Subdivision:

Ward/ANC:

Zoning:

Designation Event(s)

Contributing:

Survey(s)

Capitol Hill - Phase 1D

Level(s) of Investigation

Permit Research  
Reconnaissance Survey

### PHOTOS - DIGITIZED

Caption:

Path: C:\Users\CHRS\Documents\CHRS  
Databases\Capitol Hill Phase 1D - 11 to 15th  
St\Database\Pictures\Square 0984 - Re-Sized\  
File: 1107\_Maryland\_Avenue\_NE\_facade\_looking\_  
SE.JPG

Date:: Photog:

Code:: R: Fr:



Caption:

Path: C:\Users\CHRS\Documents\CHRS  
Databases\Capitol Hill Phase 1D - 11 to 15th  
St\Database\Pictures\Square 0984 - Re-Sized\  
File: 1107\_Maryland\_Avenue\_NE\_facade\_looking\_  
SW.JPG

Date:: Photog:

Code:: R: Fr:



Caption:

Path: C:\Users\CHRS\Documents\CHRS  
Databases\Capitol Hill Phase 1D - 11 to 15th  
St\Database\Pictures\Square 0984 - Re-Sized\  
File: 1107\_Maryland\_Avenue\_NE\_rear\_looking\_NE.  
JPG

Date:: Photog:

Code:: R: Fr:



### PHOTOS - B/W OR NON-DIGITIZED

Photo Code	Roll	Frame(s)	Date	Photographer	Caption
------------	------	----------	------	--------------	---------

### MISCELLANEOUS NOTES DATA

Notes:

--

### PERMIT DATA

Permit Issue Date	Number	Type	Remarks
-------------------	--------	------	---------

Permit Notes:

--

**BIBLIOGRAPHIC DATA**

---

**SIGNIFICANCE DATA**

---

Study Unit

---

Code

Criteria

---

**DATA PROCESSING EVENTS DATA**

---

# Resource All Data Report

**ID Number: 0984-0017**

## BASICS DATA

ID Number: **0984-0017** Year Built: **1922** Data Source: **Permit**

Number Extended Street Quad Type of Address

**1105** **Maryland Avenue** **NE** **Current**

Name(s) Type of Name

**Rowhouse, 1105 Maryland Avenue, N.E.** **Common**

TaxCode1 TaxCode2 TaxCode3 Type Explain

**0984/0017** **Square/Lot** **Current**

## STATUS/PURPOSE/USE DATA

Resource Type: **Building** Status Current: **Extant**

Desig. Status: **Historic** Quality:

Purpose: **Rowhouse** Condition: **Good**

Function/Use Start Source Stop Source Explain

**Residential (Single-Family)** **1922** **Permit** **Historic/Current**

## CONSTRUCTION DATA

Construction Event Start Source Stop Source Cost Source

**Orig Construction** **1922** **Permit** **5500 Permit**

Construction Event Association Associated Name

**Orig Construction** **Architect** **Lamar, W.R.**

**Orig Construction** **Builder** **Myers, Charles E.**

**Orig Construction** **Owner** **Myers, Charles E.**

Construction Notes:

**One of seven rowhouses constructed from the same permit (#8816).**

## PEOPLE/EVENTS DATA

Racial Segregation Status:

## SETTING/SHAPE/SIZE DATA

Surroundings: **Urban**

Streetscape: **Intact**

Relate to Othr Bldgs: **Row (1 of 7)**

Relate to Street: **Front Yard w/ Setback**

Massing: **Row Bldg Flat-Fronted**

Footprint: **Quadrilateral**

Number Stories: **2.5 plus basement**

Bays Wide: **3**

Height:

Width: **22**

Depth/Length: **35**

SqFt:

Volume:

Lot Width

Lot Depth/Length:

Lot SqFt:

Acreage:

Has Driveway: ☐

Cross Reference Notes:

Outbuilding Type

Contributing Status

Outbuilding Notes:

## STYLE/EXTERIOR DATA

Architectural Style(s)

Colonial Revival  
Craftsman

Exterior & Architectural Notes:

October 2010: Constructed in 1922 by Charles E. Myers from the design of W.R. Lamar, this single-family Colonial Revival-style rowhouse was influenced by the Craftsman style; it is one of eight constructed from the same permit (#8816). It has since been converted into a multiple dwelling. Set on a solid concrete foundation, this building is of six-course American-bond brick construction. The dwelling features a false mansard roof of asphalt shingles with overhanging eaves and exposed rafter ends on the façade (northwest elevation). The mansard is pierced by shed dormers with six-light wood windows. The façade is fenestrated by 1/1, double-hung, vinyl-sash windows with soldier brick lintels. Openings on the foundation have two-course rowlock segmental arches. A one-story deck, located on the first story, is supported by brick piers and encircled by metal balusters. The rear (southeast) elevation features an original two-story, wood-frame porch that has been enclosed with vinyl siding. The porch has a sloping roof and is fenestrated by one-light vinyl fixed and casement windows.

Site Notes:

October 2010: This two-and-a-half story rowhouse is located on the southeast side of Maryland Avenue, N.E. and is set back approximately fifteen feet from the brick sidewalk. The building is adjacent to 1103 and 1107 Maryland Avenue, N.E. and the sloping front yard is planted with immature shrubs. A stone retaining wall borders the property to the northwest and a concrete walkway provides access to the main entrance. A tall wood privacy fence borders the rear yard.

## NOTABLE FEATURES DATA

Component	Feature
-----------	---------

## EXTERIOR MATERIALS DATA

Roof Component	Material	Color	Treatment	Source
----------------	----------	-------	-----------	--------

Wall Component	Material	Color	Treatment	Source
----------------	----------	-------	-----------	--------

Structure Component	Material	Feature	Source
---------------------	----------	---------	--------

Materials Notes:

## WINDOW/DOOR/INTERIOR DATA

Window Location	Aperture Shape	Type	Lights	Material
-----------------	----------------	------	--------	----------

Door Location	Aperture Shape	Type	Panels	Material
---------------	----------------	------	--------	----------

Notable Interior Plan(s)	Notable Interior Feature(s)
--------------------------	-----------------------------

Interior Notes:

## PLAN/SURVEY/DESIGNATION DATA

Neighborhood: **Capitol Hill**

Historic District(s)

Subdivision:

Ward/ANC:

Zoning:

Designation Event(s)

Contributing:

Survey(s)

Capitol Hill - Phase 1D

Level(s) of Investigation

Permit Research  
Reconnaissance Survey

### PHOTOS - DIGITIZED

Caption:

Path: C:\Users\CHRS\Documents\CHRS  
Databases\Capitol Hill Phase 1D - 11 to 15th  
St\Database\Pictures\Square 0984 - Re-Sized\  
File: 1105\_Maryland\_Avenue\_NE\_facade\_looking\_  
S.JPG

Date:: Photog:

Code:: R: Fr:



Caption:

Path: C:\Users\CHRS\Documents\CHRS  
Databases\Capitol Hill Phase 1D - 11 to 15th  
St\Database\Pictures\Square 0984 - Re-Sized\  
File: 1105\_Maryland\_Avenue\_NE\_facade\_looking\_  
SE.JPG

Date:: Photog:

Code:: R: Fr:




Caption:

Path: C:\Users\CHRS\Documents\CHRS  
Databases\Capitol Hill Phase 1D - 11 to 15th  
St\Database\Pictures\Square 0984 - Re-Sized\  
File: 1105\_Maryland\_Avenue\_NE\_rear\_looking\_N.J  
PG

Date:: Photog:

Code:: R: Fr:



### PHOTOS - B/W OR NON-DIGITIZED

Photo Code	Roll	Frame(s)	Date	Photographer	Caption
------------	------	----------	------	--------------	---------

### MISCELLANEOUS NOTES DATA

Notes:

### PERMIT DATA

Permit Issue Date	Number	Type	Remarks
-------------------	--------	------	---------

Permit Notes:

--

**BIBLIOGRAPHIC DATA**

---

**SIGNIFICANCE DATA**

---

Study Unit

---

Code

Criteria

---

**DATA PROCESSING EVENTS DATA**

---



# Resource All Data Report

**ID Number: 0984-0016**

## BASICS DATA

ID Number: **0984-0016** Year Built: **1922** Data Source: **Permit**

Number Extended Street Quad Type of Address

**1103** **Maryland Avenue** **NE** **Current**

Name(s) Type of Name

**Rowhouse, 1103 Maryland Avenue, N.E.** **Common**

TaxCode1 TaxCode2 TaxCode3 Type Explain

**0984/0016** **Square/Lot** **Current**

## STATUS/PURPOSE/USE DATA

Resource Type: **Building** Status Current: **Extant**

Desig. Status: **Historic** Quality:

Purpose: **Rowhouse** Condition: **Good**

Function/Use Start Source Stop Source Explain

**Residential (Single-Family)** **1922** **Permit** **Historic/Current**

## CONSTRUCTION DATA

Construction Event Start Source Stop Source Cost Source

**Orig Construction** **1922** **Permit** **5500 Permit**

Construction Event Association Associated Name

**Orig Construction** **Architect** **Lamar, W.R.**

**Orig Construction** **Builder** **Myers, Charles E.**

**Orig Construction** **Owner** **Myers, Charles E.**

Construction Notes:

**One of seven rowhouses constructed from the same permit (#8816).**

## PEOPLE/EVENTS DATA

Racial Segregation Status:

## SETTING/SHAPE/SIZE DATA

Surroundings: **Urban**

Streetscape: **Intact**

Relate to Othr Bldgs: **Row (1 of 7)**

Relate to Street: **Front Yard w/ Setback**

Massing: **Row Building/Front Porch**

Footprint: **Quadrilateral**

Number Stories: **2.5 plus basement**

Bays Wide: **3**

Height:

Width: **22**

Depth/Length: **35**

SqFt:

Volume:

Lot Width

Lot Depth/Length:

Lot SqFt:

Acreage:

Has Driveway: ☐

Cross Reference Notes:

Outbuilding Type

Contributing Status

Outbuilding Notes:

## STYLE/EXTERIOR DATA

Architectural Style(s)

Colonial Revival  
Craftsman

Exterior & Architectural Notes:

October 2010: Constructed in 1922 by Charles E. Myers from the design of W.R. Lamar, this single-family Colonial Revival-style rowhouse was influenced by the Craftsman style; it is one of eight constructed from the same permit (#8816). Set on a solid concrete foundation, this building is of six-course American-bond brick construction. The dwelling features a false mansard roof of asphalt shingles with overhanging eaves and exposed rafter ends on the façade (northwest elevation). The mansard is pierced by a shed dormer with a vinyl sliding window. The façade is fenestrated by 1/1, double-hung, wood-sash windows with soldier brick lintels. Openings on the foundation have two-course rowlock segmental arches. A one-story, two-bay porch is located on the first story and has a flat roof with overhanging eaves. The roof is supported by parged Craftsman-style posts atop brick piers. The rear (southeast) elevation features an original two-story, wood-frame porch that has been enclosed with asbestos siding. The porch is fenestrated with one-light vinyl casement and awning windows.

Site Notes:

October 2010: This two-and-a-half story rowhouse is located on the southeast side of Maryland Avenue, N.E. and is set back approximately fifteen feet from the brick sidewalk. The building is adjacent to 1101 and 1105 Maryland Avenue, N.E. and the sloping front yard features wood terraces and immature shrubs. A stone retaining wall borders the property to the northwest and a concrete walkway provides access to the main entrance. A tall wood privacy fence borders the rear yard.

## NOTABLE FEATURES DATA

Component	Feature
-----------	---------

## EXTERIOR MATERIALS DATA

Roof Component	Material	Color	Treatment	Source
----------------	----------	-------	-----------	--------

Wall Component	Material	Color	Treatment	Source
----------------	----------	-------	-----------	--------

Structure Component	Material	Feature	Source
---------------------	----------	---------	--------

Materials Notes:

## WINDOW/DOOR/INTERIOR DATA

Window Location	Aperture Shape	Type	Lights	Material
-----------------	----------------	------	--------	----------

Door Location	Aperture Shape	Type	Panels	Material
---------------	----------------	------	--------	----------

Notable Interior Plan(s)	Notable Interior Feature(s)
--------------------------	-----------------------------

Interior Notes:

## PLAN/SURVEY/DESIGNATION DATA

Neighborhood: **Capitol Hill**

Historic District(s)

Subdivision:

Ward/ANC:

Zoning:

Designation Event(s)

Contributing:

Survey(s)

**Capitol Hill - Phase 1D**

Level(s) of Investigation

**Permit Research  
Reconnaissance Survey**

## PHOTOS - DIGITIZED

Caption:

Path: C:\Users\CHRS\Documents\CHRS  
Databases\Capitol Hill Phase 1D - 11 to 15th  
St\Database\Pictures\Square 0984 - Re-Sized\  
File: 1103\_Maryland\_Avenue\_NE\_facade\_looking\_  
SE.JPG

Date:: Photog:

Code:: R: Fr:



Caption:

Path: C:\Users\CHRS\Documents\CHRS  
Databases\Capitol Hill Phase 1D - 11 to 15th  
St\Database\Pictures\Square 0984 - Re-Sized\  
File: 1103\_Maryland\_Avenue\_NE\_facade\_looking\_  
SW.JPG

Date:: Photog:

Code:: R: Fr:



Caption:

Path: C:\Users\CHRS\Documents\CHRS  
Databases\Capitol Hill Phase 1D - 11 to 15th  
St\Database\Pictures\Square 0984 - Re-Sized\  
File: 1103\_Maryland\_Avenue\_NE\_rear\_looking\_NE.  
jpg

Date:: Photog:

Code:: R: Fr:



## PHOTOS - B/W OR NON-DIGITIZED

Photo Code	Roll	Frame(s)	Date	Photographer	Caption
------------	------	----------	------	--------------	---------

## MISCELLANEOUS NOTES DATA

Notes:

--

## PERMIT DATA

Permit Issue Date	Number	Type	Remarks
05/24/1922	8816	Build	

Permit Notes:

#### **BIBLIOGRAPHIC DATA**

---

#### **SIGNIFICANCE DATA**

---

Study Unit

---

Code

Criteria

---

#### **DATA PROCESSING EVENTS DATA**

---

# Resource All Data Report

**ID Number: 0984-0015**

## BASICS DATA

ID Number: **0984-0015** Year Built: **1922** Data Source: **Permit**

Number Extended Street Quad Type of Address

**1101** **Maryland Avenue** **NE** **Current**

Name(s) Type of Name

**Rowhouse, 1101 Maryland Avenue, N.E.** **Common**

TaxCode1 TaxCode2 TaxCode3 Type Explain

**0984/0015** **Square/Lot** **Current**

## STATUS/PURPOSE/USE DATA

Resource Type: **Building** Status Current: **Extant**

Desig. Status: **Historic** Quality:

Purpose: **Rowhouse** Condition: **Good**

Function/Use Start Source Stop Source Explain

**Residential (Single-Family)** **1922** **Permit** **Historic/Current**

## CONSTRUCTION DATA

Construction Event Start Source Stop Source Cost Source

**Orig Construction** **1922** **Permit** **5500 Permit**

Construction Event Association Associated Name

**Orig Construction** **Architect** **Lamar, W.R.**

**Orig Construction** **Builder** **Myers, Charles E.**

**Orig Construction** **Owner** **Myers, Charles E.**

Construction Notes:

**One of seven rowhouses constructed from the same permit (#8816).**

## PEOPLE/EVENTS DATA

Racial Segregation Status:

## SETTING/SHAPE/SIZE DATA

Surroundings: **Urban**

Streetscape: **Intact**

Relate to Othr Bldgs: **Row (1 of 7)**

Relate to Street: **Front Yard w/ Setback**

Massing: **Row Bldg Flat-Fronted**

Footprint: **Quadrilateral (irregular)**

Number Stories: **2.5 plus basement**

Bays Wide: **3**

Height:

Width: **22**

Depth/Length: **35**

SqFt:

Volume:

Lot Width

Lot Depth/Length:

Lot SqFt:

Acreage:

Has Driveway: ☐

Cross Reference Notes:

Outbuilding Type

Contributing Status

Outbuilding Notes:

## STYLE/EXTERIOR DATA

Architectural Style(s)

Colonial Revival  
Craftsman

Exterior & Architectural Notes:

October 2010: Constructed in 1922 by Charles E. Myers from the design of W.R. Lamar, this single-family Colonial Revival-style rowhouse was influenced by the Craftsman style; it is one of eight constructed from the same permit (#8816). Set on a solid concrete foundation, this building is of six-course American-bond brick construction. The dwelling features a false mansard roof of asphalt shingles with overhanging eaves and exposed rafter ends on the façade (northwest elevation). The mansard is pierced by shed dormers with one-light vinyl window. The façade is fenestrated by 1/1, double-hung, vinyl-sash windows with soldier brick lintels.

The side (west) elevation received the same material treatment as the same block and features a full-height projecting bay with a one-light vinyl window. Foundation openings on this elevation are set in two-course rowlock segmental arches. The rear (southeast) elevation features an original two-story, wood-frame porch that has been enclosed and parged. The porch is fenestrated with vinyl sliding windows.

Site Notes:

October 2010: This two-and-a-half story end-unit rowhouse is located on the southeast side of Maryland Avenue, N.E. and is set back approximately fifteen feet from the brick sidewalk. The building is adjacent to 1103 Maryland Avenue, N.E. and the sloping front yard features wood terraces and an arbor. A stone retaining wall borders the property to the northwest and concrete walkways provide access to the main entrance. A tall wood privacy fence borders the side and rear yard.

## NOTABLE FEATURES DATA

Component	Feature
-----------	---------

## EXTERIOR MATERIALS DATA

Roof Component	Material	Color	Treatment	Source
----------------	----------	-------	-----------	--------

Wall Component	Material	Color	Treatment	Source
----------------	----------	-------	-----------	--------

Structure Component	Material	Feature	Source
---------------------	----------	---------	--------

Materials Notes:

## WINDOW/DOOR/INTERIOR DATA

Window Location	Aperture Shape	Type	Lights	Material
-----------------	----------------	------	--------	----------

Door Location	Aperture Shape	Type	Panels	Material
---------------	----------------	------	--------	----------

Notable Interior Plan(s)

Notable Interior Feature(s)

Interior Notes:

## PLAN/SURVEY/DESIGNATION DATA

Neighborhood: **Capitol Hill**

Historic District(s)

Subdivision:

Ward/ANC:

Zoning:  
Contributing:

Designation Event(s)

Survey(s)

Level(s) of Investigation

**Capitol Hill - Phase 1D**

**Permit Research  
Reconnaissance Survey**

## PHOTOS - DIGITIZED

Caption:

Path: C:\Users\CHRS\Documents\CHRS  
Databases\Capitol Hill Phase 1D - 11 to 15th  
St\Database\Pictures\Square 0984 - Re-Sized\  
File: 1101\_Maryland\_Avenue\_NE\_facade\_looking\_  
SE.JPG

Date:: Photog:

Code:: R: Fr:



Caption:

Path: C:\Users\CHRS\Documents\CHRS  
Databases\Capitol Hill Phase 1D - 11 to 15th  
St\Database\Pictures\Square 0984 - Re-Sized\  
File: 1101\_Maryland\_Avenue\_NE\_facade\_looking\_  
SW.JPG

Date:: Photog:

Code:: R: Fr:



Caption:

Path: C:\Users\CHRS\Documents\CHRS  
Databases\Capitol Hill Phase 1D - 11 to 15th  
St\Database\Pictures\Square 0984 - Re-Sized\  
File: 1101\_Maryland\_Avenue\_NE\_side\_looking\_NN  
E.JPG

Date:: Photog:

Code:: R: Fr:



## PHOTOS - B/W OR NON-DIGITIZED

Photo Code	Roll	Frame(s)	Date	Photographer	Caption
------------	------	----------	------	--------------	---------

## MISCELLANEOUS NOTES DATA

Notes:

--

## PERMIT DATA

Permit Issue Date	Number	Type	Remarks
05/24/1922	8816	Build	

Permit Notes:

#### **BIBLIOGRAPHIC DATA**

---

#### **SIGNIFICANCE DATA**

---

Study Unit

---

Code	Criteria

---

#### **DATA PROCESSING EVENTS DATA**

---



# Resource All Data Report

**ID Number: 0984-0014**

## BASICS DATA

ID Number: **0984-0014** Year Built: **1925** Data Source: **Permit**

Number Extended Street Quad Type of Address

**1100** **E Street** **NE** **Current**

Name(s) Type of Name

**Single Dwelling, 1100 E Street, N.E.** **Common**

TaxCode1 TaxCode2 TaxCode3 Type Explain

**0984/0014** **Square/Lot** **Current**

## STATUS/PURPOSE/USE DATA

Resource Type: **Building** Status Current: **Extant**

Desig. Status: **Historic** Quality:

Purpose: **Residential** Condition: **Good**

Function/Use Start Source Stop Source Explain

**Residential (Single-Family)** **1925** **Permit** **Historic/Current**

## CONSTRUCTION DATA

Construction Event Start Source Stop Source Cost Source

**Orig Construction** **1925** **Permit** **12000 Permit**

Construction Event Association Associated Name

**Orig Construction** **Architect** **Wenig, Julius**

**Orig Construction** **Builder** **Belt and Jones**

**Orig Construction** **Owner** **Bischoff, E.**

Construction Notes:

**One of two dwellings constructed from the same permit (#9346).**

## PEOPLE/EVENTS DATA

Racial Segregation Status:

## SETTING/SHAPE/SIZE DATA

Surroundings: **Urban**

Streetscape: **Intact**

Relate to Othr Bldgs: **Attached (1 side)**

Relate to Street: **Face on Setback Line**

Massing: **Row Building/Front Porch**

Footprint: **Rectangular**

Number Stories: **2 plus basement**

Bays Wide: **3**

Height:

Width:

Depth/Length:

SqFt:

Volume:

Lot Width

Lot Depth/Length:

Lot SqFt:

Acreage:

Has Driveway: ☐

Cross Reference Notes:

Outbuilding Type

Contributing Status

Outbuilding Notes:

## STYLE/EXTERIOR DATA

Architectural Style(s)

Classical Revival

Craftsman

Exterior & Architectural Notes:

October 2010: Constructed in 1925 by Belt and Jones from the design of Julius Wenig, this two-story, three-bay Classical Revival-style single-family dwelling was influenced by the Craftsman style; it is one of two constructed from the same permit (#9346). Set on a solid concrete foundation, the dwelling is of brick construction and is faced with stretcher-bond brick on the façade (south elevation). The dwelling features a false mansard roof of asphalt shingles with overhanging eaves. The mansard is pierced by hipped dormers of asphalt shingles with multi-light, Craftsman-style wood windows. The mansard is also complemented by a molded and boxed metal cornice with modillions. The dwelling is fenestrated by 1/1, double-hung, vinyl-sash windows with soldier brick lintels; some windows are round-headed. A one-story, two-bay porch projects from the façade and is set on a foundation of brick piers. The flat roof of the porch has overhanging eaves and modillions and is supported by square brick posts.

The side (west) elevation received the same material treatment as the main block. Its fenestration also includes a fixed one-light vinyl window flanked by one-light vinyl casement windows. A paneled metal roll-up door is located on the foundation and provides access to a below-grade garage. The rear (north) elevation features window openings in three-course rowlock brick segmental arches and a one-story, three-bay porch. The porch is set on a foundation of brick piers has a metal shed awning supported by metal posts. An interior brick chimney is visible from this elevation.

Site Notes:

October 2010: This two-story building is located on the north side of E Street, N.E. and is set back approximately ten feet from the concrete sidewalk. A brick sidewalk is located west of the dwelling, where a concrete-paved driveway grants access to a lower-level garage in the dwelling. The building is adjacent to 1102 E Street, N.E. and the raised front and side yard is bordered by a stone retaining wall and features mature and immature shrubs, trees, and foundation plantings. A concrete walkway provides access to the primary and foundation-level entrances. A chain link fence borders the rear yard.

## NOTABLE FEATURES DATA

Component

Feature

## EXTERIOR MATERIALS DATA

Roof Component	Material	Color	Treatment	Source
----------------	----------	-------	-----------	--------

Wall Component	Material	Color	Treatment	Source
----------------	----------	-------	-----------	--------

Structure Component	Material	Feature	Source
---------------------	----------	---------	--------

Materials Notes:

## WINDOW/DOOR/INTERIOR DATA

Window Location	Aperture Shape	Type	Lights	Material
-----------------	----------------	------	--------	----------

Door Location	Aperture Shape	Type	Panels	Material
---------------	----------------	------	--------	----------

Notable Interior Plan(s)

Notable Interior Feature(s)

Interior Notes:

## PLAN/SURVEY/DESIGNATION DATA

---

Neighborhood: **Capitol Hill**

Historic District(s)

---

Subdivision:

Ward/ANC:

Zoning:

Contributing:

Designation Event(s)

---

Survey(s)

---

**Capitol Hill - Phase 1D**

Level(s) of Investigation

---

**Permit Research**

**Reconnaissance Survey**

## PHOTOS - DIGITIZED

---

Caption:



Path: **C:\Users\CHRS\Documents\CHRS  
Databases\Capitol Hill Phase 1D - 11 to 15th  
St\Database\Pictures\Square 0984 - Re-Sized\**

File: **1100\_E\_Street\_NE\_facade\_looking\_NW.JPG**

Date:: Photog:

Code:: R: Fr:

---

Caption:



Path: **C:\Users\CHRS\Documents\CHRS  
Databases\Capitol Hill Phase 1D - 11 to 15th  
St\Database\Pictures\Square 0984 - Re-Sized\**

File: **1100\_E\_Street\_NE\_rear\_looking\_SE.JPG**

Date:: Photog:

Code:: R: Fr:

---

Caption:



Path: **C:\Users\CHRS\Documents\CHRS  
Databases\Capitol Hill Phase 1D - 11 to 15th  
St\Database\Pictures\Square 0984 - Re-Sized\**

File: **1100\_E\_Street\_NE\_rear\_looking\_SW.JPG**

Date:: Photog:

Code:: R: Fr:

---

Caption:

Path: C:\Users\CHRS\Documents\CHRS  
Databases\Capitol Hill Phase 1D - 11 to 15th  
St\Database\Pictures\Square 0984 - Re-Sized\  
File: 1100\_E\_Street\_NE\_side\_looking\_E.JPG  
Date:: Photog:  
Code:: R: Fr:



Caption:

Path: C:\Users\CHRS\Documents\CHRS  
Databases\Capitol Hill Phase 1D - 11 to 15th  
St\Database\Pictures\Square 0984 - Re-Sized\  
File: 1100\_E\_Street\_NE\_side\_looking\_NE.JPG  
Date:: Photog:  
Code:: R: Fr:



#### PHOTOS - B/W OR NON-DIGITIZED

Photo Code	Roll	Frame(s)	Date	Photographer	Caption
------------	------	----------	------	--------------	---------

#### MISCELLANEOUS NOTES DATA

Notes:

#### PERMIT DATA

Permit Issue Date	Number	Type	Remarks
04/21/1925	9346	Build	

Permit Notes:

#### BIBLIOGRAPHIC DATA

#### SIGNIFICANCE DATA

Study Unit

Code	Criteria
------	----------

#### DATA PROCESSING EVENTS DATA

# Resource All Data Report

**ID Number: 0984-0013**

## BASICS DATA

ID Number: **0984-0013** Year Built: **1925** Data Source: **Permit**

Number Extended Street Quad Type of Address

**1102** **E Street** **NE** **Current**

Name(s) Type of Name

**Single Dwelling, 1102 E Street, N.E.** **Common**

TaxCode1 TaxCode2 TaxCode3 Type Explain

**0984/0013** **Square/Lot** **Current**

## STATUS/PURPOSE/USE DATA

Resource Type: **Building** Status Current: **Extant**

Desig. Status: **Historic** Quality:

Purpose: **Residential** Condition: **Good**

Function/Use Start Source Stop Source Explain

**Residential (Single-Family)** **1925** **Permit** **Historic/Current**

## CONSTRUCTION DATA

Construction Event Start Source Stop Source Cost Source

**Orig Construction** **1925** **Permit** **12000 Permit**

Construction Event Association Associated Name

**Orig Construction** **Architect** **Wenig, Julius**

**Orig Construction** **Builder** **Belt and Jones**

**Orig Construction** **Owner** **Bischoff, E.**

Construction Notes:

**One of two dwellings constructed from the same permit (#9346).**

## PEOPLE/EVENTS DATA

Racial Segregation Status:

## SETTING/SHAPE/SIZE DATA

Surroundings: **Urban**

Streetscape: **Intact**

Relate to Othr Bldgs: **Attached**

Relate to Street: **Face on Setback Line**

Massing: **Row Building/Front Porch**

Footprint: **Rectangular**

Number Stories: **2 plus basement**

Bays Wide: **2**

Height:

Width:

Depth/Length:

SqFt:

Volume:

Lot Width

Lot Depth/Length:

Lot SqFt:

Acreage:

Has Driveway: ☐

Cross Reference Notes:

Outbuilding Type

Contributing Status

Outbuilding Notes:

## STYLE/EXTERIOR DATA

Architectural Style(s)

Classical Revival

Craftsman

Exterior & Architectural Notes:

October 2010: Constructed in 1925 by Belt and Jones from the design of Julius Wenig, this two-story, two-bay Classical Revival-style single-family dwelling was influenced by the Craftsman style; it is one of two constructed from the same permit (#9346). Set on a solid concrete foundation, the dwelling is of brick construction and is faced with stretcher-bond brick on the façade (south elevation). The dwelling features a false mansard roof of tile with overhanging eaves. The mansard is pierced by a hipped dormer of slate shingles with a multi-light, Craftsman-style wood window. The mansard is also complemented by a molded and boxed metal cornice with modillions. The dwelling is fenestrated by 1/1, double-hung, vinyl-sash windows with soldier brick lintels. A one-story, two-bay porch projects from the façade and is set on a foundation of brick piers infilled with wood lattice. The flat roof of the porch is supported by square brick posts. The rear (north) elevation features window openings set in three-course rowlock segmental arches. A two-story, two-bay porch projects from the elevation and has a shed roof. The roof is supported by square wood posts. The porch is set on a foundation of brick piers infilled with wood lattice.

Site Notes:

October 2010: This two-story building is located on the north side of E Street, N.E. and is set back approximately ten feet from the concrete sidewalk. The building is adjacent to 1100 and 1104 E Street, N.E. and the raised front yard is bordered by a stone retaining wall. The yard features immature trees and shrubs. A concrete walkway provides access to the primary entrance and a chain link fence borders the rear yard.

## NOTABLE FEATURES DATA

Component

Feature

## EXTERIOR MATERIALS DATA

Roof Component

Material

Color

Treatment

Source

Wall Component

Material

Color

Treatment

Source

Structure Component

Material

Feature

Source

Materials Notes:

## WINDOW/DOOR/INTERIOR DATA

Window Location

Aperture Shape

Type

Lights

Material

Door Location

Aperture Shape

Type

Panels

Material

Notable Interior Plan(s)

Notable Interior Feature(s)

Interior Notes:

## PLAN/SURVEY/DESIGNATION DATA

Neighborhood: **Capitol Hill**

Historic District(s)

Subdivision:

Ward/ANC:

Zoning:

Designation Event(s)

Contributing:

Survey(s)

**Capitol Hill - Phase 1D**

Level(s) of Investigation

**Permit Research  
Reconnaissance Survey**

## PHOTOS - DIGITIZED

Caption:

Path: C:\Users\CHRS\Documents\CHRS  
Databases\Capitol Hill Phase 1D - 11 to 15th  
St\Database\Pictures\Square 0984 - Re-Sized\  
File: 1102\_E\_Street\_NE\_facade\_looking\_N.jpg  
Date:: Photog:  
Code:: R: Fr:



Caption:

Path: C:\Users\CHRS\Documents\CHRS  
Databases\Capitol Hill Phase 1D - 11 to 15th  
St\Database\Pictures\Square 0984 - Re-Sized\  
File: 1102\_E\_Street\_NE\_facade\_looking\_NE.JPG  
Date:: Photog:  
Code:: R: Fr:



Caption:

Path: C:\Users\CHRS\Documents\CHRS  
Databases\Capitol Hill Phase 1D - 11 to 15th  
St\Database\Pictures\Square 0984 - Re-Sized\  
File: 1102\_E\_Street\_NE\_rear\_looking\_SW.jpg  
Date:: Photog:  
Code:: R: Fr:



## PHOTOS - B/W OR NON-DIGITIZED

Photo Code	Roll	Frame(s)	Date	Photographer	Caption
------------	------	----------	------	--------------	---------

## MISCELLANEOUS NOTES DATA

Notes:

--

## PERMIT DATA

Permit Issue Date	Number	Type	Remarks
04/21/1925	9346	Build	

Permit Notes:

--

## **BIBLIOGRAPHIC DATA**

---

## **SIGNIFICANCE DATA**

---

Study Unit

---

Code

Criteria

---

## **DATA PROCESSING EVENTS DATA**

---



# Resource All Data Report

**ID Number: 0984-0012**

## BASICS DATA

ID Number: **0984-0012** Year Built: **1923** Data Source: **Permit**

Number Extended Street Quad Type of Address

**1104** **E Street** **NE** **Current**

Name(s) Type of Name

**Rowhouse, 1104 E Street, N.E.** **Common**

TaxCode1 TaxCode2 TaxCode3 Type Explain

**0984/0012** **Square/Lot** **Current**

## STATUS/PURPOSE/USE DATA

Resource Type: **Building** Status Current: **Extant**

Desig. Status: **Historic** Quality:

Purpose: **Rowhouse** Condition: **Good**

Function/Use Start Source Stop Source Explain

**Residential (Single-Family)** **1923** **Permit** **Historic/Current**

## CONSTRUCTION DATA

Construction Event Start Source Stop Source Cost Source

**Orig Construction** **1923** **Permit** **6000 Permit**

Construction Event Association Associated Name

**Orig Construction** **Architect** **Williams, L.T.**

**Orig Construction** **Builder** **Howenstein, H.R.**

**Orig Construction** **Owner** **Howenstein, H.R.**

Construction Notes:

**One of six rowhouses constructed from the same permit (#5226).**

## PEOPLE/EVENTS DATA

Racial Segregation Status:

## SETTING/SHAPE/SIZE DATA

Surroundings: **Urban**

Streetscape: **Intact**

Relate to Othr Bldgs: **Row (1 of 6)**

Relate to Street: **Face on Setback Line**

Massing: **Row Building/Front Porch**

Footprint: **Rectangular**

Number Stories: **2 plus basement**

Bays Wide: **2**

Height:

Width: **18**

Depth/Length: **32**

SqFt:

Volume:

Lot Width

Lot Depth/Length:

Lot SqFt:

Acreage:

Has Driveway: ☐

Cross Reference Notes:

Outbuilding Type

Contributing Status

Outbuilding Notes:

## STYLE/EXTERIOR DATA

Architectural Style(s)

Classical Revival

Craftsman

Exterior & Architectural Notes:

October 2010: Constructed in 1923 by H.R. Howenstein from the design of L.T. Williams, this two-story, two-bay Classical Revival-style single-family rowhouse was influenced by the Craftsman style; it is one of six constructed from the same permit (#5226). Set on a solid concrete foundation, the dwelling is of brick construction and is faced with five-course American-bond brick on the façade (south elevation). The dwelling features a pent roof of tile with overhanging eaves and exposed rafter ends. The pent roof is pierced by a shed dormer of tile with six-light wood windows. The dwelling is fenestrated by 1/1, double-hung, vinyl-sash windows with soldier brick lintel courses. A one-story, one-bay porch projects from the façade and is set on a foundation of brick piers infilled with wood lattice. The flat roof of the porch has overhanging eaves and is supported by square brick posts; the porch is encircled by turned metal balusters.

An original two-story porch is located on the rear (north) elevation and has been enclosed with aluminum siding. The porch is set on a foundation of brick piers and is capped by a sloped roof. The porch is fenestrated with 1/1, double-hung, vinyl-sash windows and a projecting bay window supported by scrolled brackets and topped by a shed roof of asphalt shingles. The bay window holds four 6/6, double-hung, vinyl-sash windows. An exterior-rear brick chimney with a parged cap is located on the rear elevation.

Site Notes:

October 2010: This two-story rowhouse is located on the north side of E Street, N.E. and is set back approximately ten feet from the concrete sidewalk. The building is adjacent to 1102 and 1106 E Street, N.E. and the raised front yard is bordered by a stone retaining wall. The yard features mature shrubs and foundation plantings. A brick-clad walkway provides access to the primary entrance and a chain link fence borders the rear yard.

## NOTABLE FEATURES DATA

Component

Feature

## EXTERIOR MATERIALS DATA

Roof Component	Material	Color	Treatment	Source
----------------	----------	-------	-----------	--------

Wall Component	Material	Color	Treatment	Source
----------------	----------	-------	-----------	--------

Structure Component	Material	Feature	Source
---------------------	----------	---------	--------

Materials Notes:

## WINDOW/DOOR/INTERIOR DATA

Window Location	Aperture Shape	Type	Lights	Material
-----------------	----------------	------	--------	----------

Door Location	Aperture Shape	Type	Panels	Material
---------------	----------------	------	--------	----------

Notable Interior Plan(s)

Notable Interior Feature(s)

Interior Notes:

## PLAN/SURVEY/DESIGNATION DATA

Neighborhood: **Capitol Hill**

Historic District(s)

Subdivision:

Saturday, June 01, 2013

Capitol Hill - Phase 1D

ID\_Number: 0984-0012 Page 2

Survey Name:

Ward/ANC:

Zoning:

Contributing:

Designation Event(s)

Survey(s)

Level(s) of Investigation

Capitol Hill - Phase 1D

Permit Research

Reconnaissance Survey

## PHOTOS - DIGITIZED

Caption:



Path: C:\Users\CHRS\Documents\CHRS  
Databases\Capitol Hill Phase 1D - 11 to 15th  
St\Database\Pictures\Square 0984 - Re-Sized\

File: 1104\_E\_Street\_NE\_facade\_looking\_NE.JPG

Date:: Photog:

Code:: R: Fr:

Caption:



Path: C:\Users\CHRS\Documents\CHRS  
Databases\Capitol Hill Phase 1D - 11 to 15th  
St\Database\Pictures\Square 0984 - Re-Sized\

File: 1104\_E\_Street\_NE\_facade\_looking\_NW.JPG

Date:: Photog:

Code:: R: Fr:

Caption:



Path: C:\Users\CHRS\Documents\CHRS  
Databases\Capitol Hill Phase 1D - 11 to 15th  
St\Database\Pictures\Square 0984 - Re-Sized\

File: 1104\_E\_Street\_NE\_rear\_looking\_S.JPG

Date:: Photog:

Code:: R: Fr:

## PHOTOS - B/W OR NON-DIGITIZED

Photo Code	Roll	Frame(s)	Date	Photographer	Caption
------------	------	----------	------	--------------	---------

## MISCELLANEOUS NOTES DATA

Notes:

--

## PERMIT DATA

Permit Issue Date	Number	Type	Remarks
12/17/1923	5226	Build	

Permit Notes:

## BIBLIOGRAPHIC DATA

## SIGNIFICANCE DATA

Study Unit

Code	Criteria
------	----------

## DATA PROCESSING EVENTS DATA

# Resource All Data Report

**ID Number: 0984-0011**

## BASICS DATA

ID Number: **0984-0011** Year Built: **1923** Data Source: **Permit**

Number Extended Street Quad Type of Address

**1106** **E Street** **NE** **Current**

Name(s) Type of Name

**Rowhouse, 1106 E Street, N.E.** **Common**

TaxCode1 TaxCode2 TaxCode3 Type Explain

**0984/0011** **Square/Lot** **Current**

## STATUS/PURPOSE/USE DATA

Resource Type: **Building** Status Current: **Extant**

Desig. Status: **Historic** Quality:

Purpose: **Rowhouse** Condition: **Good**

Function/Use Start Source Stop Source Explain

**Residential (Single-Family)** **1923** **Permit** **Historic/Current**

## CONSTRUCTION DATA

Construction Event Start Source Stop Source Cost Source

**Orig Construction** **1923** **Permit** **6000 Permit**

Construction Event Association Associated Name

**Orig Construction** **Architect** **Williams, L.T.**

**Orig Construction** **Builder** **Howenstein, H.R.**

**Orig Construction** **Owner** **Howenstein, H.R.**

Construction Notes:

**One of six rowhouses constructed from the same permit (#5226).**

## PEOPLE/EVENTS DATA

Racial Segregation Status:

## SETTING/SHAPE/SIZE DATA

Surroundings: **Urban**

Streetscape: **Intact**

Relate to Othr Bldgs: **Row (1 of 6)**

Relate to Street: **Face on Setback Line**

Massing: **Row Building/Front Porch**

Footprint: **Rectangular**

Number Stories: **2 plus basement**

Bays Wide: **2**

Height:

Width: **18**

Depth/Length: **32**

SqFt:

Volume:

Lot Width

Lot Depth/Length:

Lot SqFt:

Acreage:

Has Driveway: ☐

Cross Reference Notes:

Outbuilding Type

Contributing Status

Outbuilding Notes:

## STYLE/EXTERIOR DATA

Architectural Style(s)

Classical Revival

Craftsman

Exterior & Architectural Notes:

October 2010: Constructed in 1923 by H.R. Howenstein from the design of L.T. Williams, this two-story, two-bay Classical Revival-style single-family rowhouse was influenced by the Craftsman style; it is one of six constructed from the same permit (#5226). Set on a solid concrete foundation, the dwelling is of brick construction and is faced with five-course American-bond brick on the façade (south elevation). The dwelling features a pent roof of tile with overhanging eaves and exposed rafter ends. The pent roof is pierced by a shed dormer of tile with six-light wood windows. The dwelling is fenestrated by 6/1, double-hung, wood-sash windows with soldier brick lintel courses. A one-story, one-bay porch projects from the façade and is set on a foundation of brick piers infilled with wood lattice. The flat roof of the porch has overhanging eaves and is supported by square brick posts; the porch is encircled by metal balusters.

An original two-story porch is located on the rear (north) elevation and has been enclosed with asbestos siding. The porch is set on a foundation of brick piers and is capped by a sloped roof. The porch is fenestrated with 1/1, double-hung, vinyl-sash windows. An exterior-rear brick chimney is located on the rear elevation.

Site Notes:

October 2010: This two-story rowhouse is located on the north side of E Street, N.E. and is set back approximately ten feet from the concrete sidewalk. The building is adjacent to 1104 and 1108 E Street, N.E. and the raised front yard is bordered by a stone retaining wall. The yard features mature shrubs and foundation plantings. A concrete walkway provides access to the primary entrance and a chain link fence borders the rear yard.

## NOTABLE FEATURES DATA

Component	Feature
-----------	---------

## EXTERIOR MATERIALS DATA

Roof Component	Material	Color	Treatment	Source
----------------	----------	-------	-----------	--------

Wall Component	Material	Color	Treatment	Source
----------------	----------	-------	-----------	--------

Structure Component	Material	Feature	Source
---------------------	----------	---------	--------

Materials Notes:

## WINDOW/DOOR/INTERIOR DATA

Window Location	Aperture Shape	Type	Lights	Material
-----------------	----------------	------	--------	----------

Door Location	Aperture Shape	Type	Panels	Material
---------------	----------------	------	--------	----------

Notable Interior Plan(s)

Notable Interior Feature(s)

Interior Notes:

## PLAN/SURVEY/DESIGNATION DATA

Neighborhood: **Capitol Hill**

Historic District(s)

Subdivision:

Ward/ANC:

Zoning:  
Contributing:

Designation Event(s)

Survey(s)

Level(s) of Investigation

**Capitol Hill - Phase 1D**

**Permit Research  
Reconnaissance Survey**

## PHOTOS - DIGITIZED

Caption:

Path: C:\Users\CHRS\Documents\CHRS  
Databases\Capitol Hill Phase 1D - 11 to 15th  
St\Database\Pictures\Square 0984 - Re-Sized\  
File: 1106\_E\_Street\_NE\_facade\_looking\_NE.JPG  
Date:: Photog:  
Code:: R: Fr:



Caption:

Path: C:\Users\CHRS\Documents\CHRS  
Databases\Capitol Hill Phase 1D - 11 to 15th  
St\Database\Pictures\Square 0984 - Re-Sized\  
File: 1106\_E\_Street\_NE\_facade\_looking\_NW.JPG  
Date:: Photog:  
Code:: R: Fr:



Caption:

Path: C:\Users\CHRS\Documents\CHRS  
Databases\Capitol Hill Phase 1D - 11 to 15th  
St\Database\Pictures\Square 0984 - Re-Sized\  
File: 1106\_E\_Street\_NE\_rear\_looking\_S.JPG  
Date:: Photog:  
Code:: R: Fr:



## PHOTOS - B/W OR NON-DIGITIZED

Photo Code	Roll	Frame(s)	Date	Photographer	Caption
------------	------	----------	------	--------------	---------

## MISCELLANEOUS NOTES DATA

Notes:

--

## PERMIT DATA

Permit Issue Date	Number	Type	Remarks
12/17/1923	5226	Build	

Permit Notes:

--

**BIBLIOGRAPHIC DATA**

---

**SIGNIFICANCE DATA**

---

Study Unit

--

Code

Criteria

--

**DATA PROCESSING EVENTS DATA**

---



# Resource All Data Report

**ID Number: 0984-0010**

## BASICS DATA

ID Number: **0984-0010** Year Built: **1923** Data Source: **Permit**

Number Extended Street Quad Type of Address

**1108** **E Street** **NE** **Current**

Name(s) Type of Name

**Rowhouse, 1108 E Street, N.E.** **Common**

TaxCode1 TaxCode2 TaxCode3 Type Explain

**0984/0010** **Square/Lot** **Current**

## STATUS/PURPOSE/USE DATA

Resource Type: **Building** Status Current: **Extant**

Desig. Status: **Historic** Quality:

Purpose: **Rowhouse** Condition: **Good**

Function/Use Start Source Stop Source Explain

**Residential (Single-Family)** **1923** **Permit** **Historic/Current**

## CONSTRUCTION DATA

Construction Event Start Source Stop Source Cost Source

**Orig Construction** **1923** **Permit** **6000 Permit**

Construction Event Association Associated Name

**Orig Construction** **Architect** **Williams, L.T.**

**Orig Construction** **Builder** **Howenstein, H.R.**

**Orig Construction** **Owner** **Howenstein, H.R.**

Construction Notes:

**One of six rowhouses constructed from the same permit (#5226).**

## PEOPLE/EVENTS DATA

Racial Segregation Status:

## SETTING/SHAPE/SIZE DATA

Surroundings: **Urban**

Streetscape: **Intact**

Relate to Othr Bldgs: **Row (1 of 6)**

Relate to Street: **Face on Setback Line**

Massing: **Row Building/Front Porch**

Footprint: **Rectangular**

Number Stories: **2 plus basement**

Bays Wide: **2**

Height:

Width: **18**

Depth/Length: **32**

SqFt:

Volume:

Lot Width

Lot Depth/Length:

Lot SqFt:

Acreage:

Has Driveway: ☐

Cross Reference Notes:



Outbuilding Type

Contributing Status

**Garage**

Outbuilding Notes:

**October 2010: This one-story, one-bay garage was constructed ca. 1925. It is of wood-frame construction and is faced with pressed-metal siding. A front-gable roof of corrugated metal caps the building and has overhanging eaves with exposed**

rafter ends. A two-leaf wood-frame and metal door is located on the north elevation.

## STYLE/EXTERIOR DATA

Architectural Style(s)

Classical Revival

Craftsman

Exterior & Architectural Notes:

October 2010: Constructed in 1923 by H.R. Howenstein from the design of L.T. Williams, this two-story, two-bay Classical Revival-style single-family rowhouse was influenced by the Craftsman style; it is one of six constructed from the same permit (#5226). Set on a solid concrete foundation, the dwelling is of brick construction and is faced with five-course American-bond brick on the façade (south elevation). The dwelling features a pent roof of tile with overhanging eaves and exposed rafter ends. The pent roof is pierced by a shed dormer of tile with six-light wood windows. The dwelling is fenestrated by 1/1, double-hung, vinyl-sash windows and 6/1, double-hung, wood-sash windows, all with soldier brick lintel courses. A one-story, one-bay porch projects from the façade and is set on a foundation of brick piers infilled with wood lattice. The flat roof of the porch has overhanging eaves and is supported by square brick posts; the porch is encircled by metal balusters.

An original two-story wood-frame porch is located on the rear (north) elevation and has been enclosed with pressed metal siding. The porch is set on a foundation of brick piers and is capped by a sloped roof. The porch is fenestrated with 1/1, double-hung, wood- and vinyl-sash windows. An exterior-rear brick chimney with a parged cap is located on the rear elevation.

Site Notes:

October 2010: This two-story rowhouse is located on the north side of E Street, N.E. and is set back approximately ten feet from the concrete sidewalk. The building is adjacent to 1106 and 1110 E Street, N.E. and the raised front yard is bordered by a stone retaining wall. A concrete walkway provides access to the primary entrance and a chain link fence borders the rear yard, which holds a garage.

## NOTABLE FEATURES DATA

Component	Feature
-----------	---------

## EXTERIOR MATERIALS DATA

Roof Component	Material	Color	Treatment	Source
----------------	----------	-------	-----------	--------

Wall Component	Material	Color	Treatment	Source
----------------	----------	-------	-----------	--------

Structure Component	Material	Feature	Source
---------------------	----------	---------	--------

Materials Notes:

## WINDOW/DOOR/INTERIOR DATA

Window Location	Aperture Shape	Type	Lights	Material
-----------------	----------------	------	--------	----------

Door Location	Aperture Shape	Type	Panels	Material
---------------	----------------	------	--------	----------

Notable Interior Plan(s)

Notable Interior Feature(s)

Interior Notes:

## PLAN/SURVEY/DESIGNATION DATA

---

Neighborhood: **Capitol Hill**

Historic District(s)

---

Subdivision:

Ward/ANC:

Zoning:

Designation Event(s)

---

Contributing:

Survey(s)

---

Level(s) of Investigation

---

**Capitol Hill - Phase 1D**

**Permit Research**

**Reconnaissance Survey**

## PHOTOS - DIGITIZED

---

Caption:

Path: **C:\Users\CHRS\Documents\CHRS  
Databases\Capitol Hill Phase 1D - 11 to 15th  
St\Database\Pictures\Square 0984 - Re-Sized\  
File: **1108\_E\_Street\_NE\_facade\_looking\_NE.JPG****

Date:: Photog:

Code:: R: Fr:

---



Caption:

Path: **C:\Users\CHRS\Documents\CHRS  
Databases\Capitol Hill Phase 1D - 11 to 15th  
St\Database\Pictures\Square 0984 - Re-Sized\  
File: **1108\_E\_Street\_NE\_facade\_looking\_NW.jpg****

Date:: Photog:

Code:: R: Fr:

---



Caption:

Path: **C:\Users\CHRS\Documents\CHRS  
Databases\Capitol Hill Phase 1D - 11 to 15th  
St\Database\Pictures\Square 0984 - Re-Sized\  
File: **1108\_E\_Street\_NE\_rear\_looking\_S.JPG****

Date:: Photog:

Code:: R: Fr:

---



Caption:

Path: C:\Users\CHRS\Documents\CHRS  
Databases\Capitol Hill Phase 1D - 11 to 15th  
St\Database\Pictures\Square 0984 - Re-Sized\  
File: 1108\_E\_Street\_NE\_garage\_looking\_SW.jpg  
Date:: Photog:  
Code:: R: Fr:



---

### PHOTOS - B/W OR NON-DIGITIZED

Photo Code	Roll	Frame(s)	Date	Photographer	Caption
------------	------	----------	------	--------------	---------

---

### MISCELLANEOUS NOTES DATA

Notes:

### PERMIT DATA

Permit Issue Date	Number	Type	Remarks
12/17/1923	5226	Build	

---

Permit Notes:

### BIBLIOGRAPHIC DATA

### SIGNIFICANCE DATA

Study Unit

Code Criteria

### DATA PROCESSING EVENTS DATA

---

# Resource All Data Report

**ID Number: 0984-0009**

## BASICS DATA

ID Number: **0984-0009** Year Built: **1923** Data Source: **Permit**

Number Extended Street Quad Type of Address

**1110** **E Street** **NE** **Current**

Name(s) Type of Name

**Rowhouse, 1110 E Street, N.E.** **Common**

TaxCode1 TaxCode2 TaxCode3 Type Explain

**0984/0009** **Square/Lot** **Current**

## STATUS/PURPOSE/USE DATA

Resource Type: **Building** Status Current: **Extant**

Desig. Status: **Historic** Quality:

Purpose: **Rowhouse** Condition: **Good**

Function/Use Start Source Stop Source Explain

**Residential (Single-Family)** **1923** **Permit** **Historic/Current**

## CONSTRUCTION DATA

Construction Event Start Source Stop Source Cost Source

**Orig Construction** **1923** **Permit** **6000 Permit**

Construction Event Association Associated Name

**Orig Construction** **Architect** **Williams, L.T.**

**Orig Construction** **Builder** **Howenstein, H.R.**

**Orig Construction** **Owner** **Howenstein, H.R.**

Construction Notes:

**One of six rowhouses constructed from the same permit (#5226).**

## PEOPLE/EVENTS DATA

Racial Segregation Status:

## SETTING/SHAPE/SIZE DATA

Surroundings: **Urban**

Streetscape: **Intact**

Relate to Othr Bldgs: **Row (1 of 6)**

Relate to Street: **Face on Setback Line**

Massing: **Row Building/Front Porch**

Footprint: **Rectangular**

Number Stories: **2 plus basement**

Bays Wide: **2**

Height:

Width: **18**

Depth/Length: **32**

SqFt:

Volume:

Lot Width

Lot Depth/Length:

Lot SqFt:

Acreage:

Has Driveway: ☐

Cross Reference Notes:

Outbuilding Type

Contributing Status

Outbuilding Notes:

## STYLE/EXTERIOR DATA

Architectural Style(s)

Classical Revival

Craftsman

Exterior & Architectural Notes:

October 2010: Constructed in 1923 by H.R. Howenstein from the design of L.T. Williams, this two-story, two-bay Classical Revival-style single-family rowhouse was influenced by the Craftsman style; it is one of six constructed from the same permit (#5226). Set on a solid concrete foundation, the dwelling is of brick construction and is faced with five-course American-bond brick on the façade (south elevation). The dwelling features a pent roof of tile with overhanging eaves and exposed rafter ends. The pent roof is pierced by a shed dormer of tile with six-light wood windows. The dwelling is fenestrated by 1/1, double-hung, vinyl-sash windows with soldier brick lintel courses. A one-story, one-bay porch projects from the façade and is set on a foundation of brick piers infilled with wood lattice. The flat roof of the porch has overhanging eaves and is supported by square brick posts; the porch is encircled by metal balusters.

An original two-story wood-frame porch is located on the rear (north) elevation and has been enclosed with bricktex siding. The porch is set on a foundation of brick piers and is capped by a sloped roof. The porch is fenestrated with 1/1 and 6/6, double-hung, vinyl-sash windows.

Site Notes:

October 2010: This two-story rowhouse is located on the north side of E Street, N.E. and is set back approximately ten feet from the concrete sidewalk. The building is adjacent to 1108 and 1112 E Street, N.E. The raised front yard, bordered by a stone retaining wall, features immature foundation plantings. A concrete walkway provides access to the primary entrance and a chain link fence borders the rear yard.

## NOTABLE FEATURES DATA

Component	Feature
-----------	---------

## EXTERIOR MATERIALS DATA

Roof Component	Material	Color	Treatment	Source
----------------	----------	-------	-----------	--------

Wall Component	Material	Color	Treatment	Source
----------------	----------	-------	-----------	--------

Structure Component	Material	Feature	Source
---------------------	----------	---------	--------

Materials Notes:

## WINDOW/DOOR/INTERIOR DATA

Window Location	Aperture Shape	Type	Lights	Material
-----------------	----------------	------	--------	----------

Door Location	Aperture Shape	Type	Panels	Material
---------------	----------------	------	--------	----------

Notable Interior Plan(s)

Notable Interior Feature(s)

Interior Notes:

## PLAN/SURVEY/DESIGNATION DATA

Neighborhood: **Capitol Hill**

Historic District(s)

Subdivision:

Ward/ANC:

Zoning:  
Contributing:

Designation Event(s)

Survey(s)

Level(s) of Investigation

**Capitol Hill - Phase 1D**

**Permit Research  
Reconnaissance Survey**

## PHOTOS - DIGITIZED

Caption:

Path: C:\Users\CHRS\Documents\CHRS  
Databases\Capitol Hill Phase 1D - 11 to 15th  
St\Database\Pictures\Square 0984 - Re-Sized\  
File: 1110\_E\_Street\_NE\_facade\_looking\_NE.JPG  
Date:: Photog:  
Code:: R: Fr:



Caption:

Path: C:\Users\CHRS\Documents\CHRS  
Databases\Capitol Hill Phase 1D - 11 to 15th  
St\Database\Pictures\Square 0984 - Re-Sized\  
File: 1110\_E\_Street\_NE\_facade\_looking\_NW.JPG  
Date:: Photog:  
Code:: R: Fr:



Caption:

Path: C:\Users\CHRS\Documents\CHRS  
Databases\Capitol Hill Phase 1D - 11 to 15th  
St\Database\Pictures\Square 0984 - Re-Sized\  
File: 1110\_E\_Street\_NE\_rear\_looking\_S.JPG  
Date:: Photog:  
Code:: R: Fr:



## PHOTOS - B/W OR NON-DIGITIZED

Photo Code	Roll	Frame(s)	Date	Photographer	Caption
------------	------	----------	------	--------------	---------

## MISCELLANEOUS NOTES DATA

Notes:

## PERMIT DATA

Permit Issue Date	Number	Type	Remarks
12/17/1923	5226	Build	

Permit Notes:

--

**BIBLIOGRAPHIC DATA**

---

**SIGNIFICANCE DATA**

---

Study Unit

--

Code

Criteria

--

**DATA PROCESSING EVENTS DATA**

---



# Resource All Data Report

**ID Number: 0984-0008**

## BASICS DATA

ID Number: **0984-0008** Year Built: **1923** Data Source: **Permit**

Number Extended Street Quad Type of Address

**1112** **E Street** **NE** **Current**

Name(s) Type of Name

**Rowhouse, 1112 E Street, N.E.** **Common**

TaxCode1 TaxCode2 TaxCode3 Type Explain

**0984/0008** **Square/Lot** **Current**

## STATUS/PURPOSE/USE DATA

Resource Type: **Building** Status Current: **Extant**

Desig. Status: **Historic** Quality:

Purpose: **Rowhouse** Condition: **Good**

Function/Use Start Source Stop Source Explain

**Residential (Single-Family)** **1923** **Permit** **Historic/Current**

## CONSTRUCTION DATA

Construction Event Start Source Stop Source Cost Source

**Orig Construction** **1923** **Permit** **6000 Permit**

Construction Event Association Associated Name

**Orig Construction** **Architect** **Williams, L.T.**

**Orig Construction** **Builder** **Howenstein, H.R.**

**Orig Construction** **Owner** **Howenstein, H.R.**

Construction Notes:

**One of six rowhouses constructed from the same permit (#5226).**

## PEOPLE/EVENTS DATA

Racial Segregation Status:

## SETTING/SHAPE/SIZE DATA

Surroundings: **Urban**

Streetscape: **Intact**

Relate to Othr Bldgs: **Row (1 of 6)**

Relate to Street: **Face on Setback Line**

Massing: **Row Building/Front Porch**

Footprint: **Rectangular**

Number Stories: **2 plus basement**

Bays Wide: **2**

Height:

Width: **18**

Depth/Length: **32**

SqFt:

Volume:

Lot Width

Lot Depth/Length:

Lot SqFt:

Acreage:

Has Driveway: ☐

Cross Reference Notes:

Outbuilding Type

Contributing Status

Outbuilding Notes:

## STYLE/EXTERIOR DATA

Architectural Style(s)

Classical Revival  
Craftsman

Exterior & Architectural Notes:

October 2010: Constructed in 1923 by H.R. Howenstein from the design of L.T. Williams, this two-story, two-bay Classical Revival-style single-family rowhouse was influenced by the Craftsman style; it is one of six constructed from the same permit (#5226). Set on a solid concrete foundation, the dwelling is of brick construction and is faced with five-course American-bond brick on the façade (south elevation). The dwelling features a pent roof of tile with overhanging eaves and exposed rafter ends. The pent roof is pierced by a shed dormer of tile with six-light wood windows. The dwelling is fenestrated by 6/1, double-hung, wood-sash windows with soldier brick lintel courses. A one-story, one-bay porch projects from the façade and is set on a foundation of brick piers infilled with wood lattice. The flat roof of the porch has overhanging eaves and is supported by square brick posts; the porch is encircled by square wood balusters.

An original two-story wood-frame porch is located on the rear (north) elevation and has been enclosed with T-111 and weatherboard siding. The porch is capped by a sloped roof and is fenestrated with 1/1, double-hung, wood-sash windows. A metal shed awning is located on the rear elevation.

Site Notes:

October 2010: This two-story rowhouse is located on the north side of E Street, N.E. and is set back approximately ten feet from the concrete sidewalk. The building is adjacent to 1110 and 1114 E Street, N.E. The raised front yard, bordered by a stone retaining wall, features immature shrubs and foundation plantings. A concrete walkway provides access to the primary entrance and a tall wood privacy fence borders the rear yard.

## NOTABLE FEATURES DATA

Component	Feature
-----------	---------

## EXTERIOR MATERIALS DATA

Roof Component	Material	Color	Treatment	Source
----------------	----------	-------	-----------	--------

Wall Component	Material	Color	Treatment	Source
----------------	----------	-------	-----------	--------

Structure Component	Material	Feature	Source
---------------------	----------	---------	--------

Materials Notes:

## WINDOW/DOOR/INTERIOR DATA

Window Location	Aperture Shape	Type	Lights	Material
-----------------	----------------	------	--------	----------

Door Location	Aperture Shape	Type	Panels	Material
---------------	----------------	------	--------	----------

Notable Interior Plan(s)

Notable Interior Feature(s)

Interior Notes:

## PLAN/SURVEY/DESIGNATION DATA

Neighborhood: **Capitol Hill**

Historic District(s)

Subdivision:

Ward/ANC:

Zoning:  
Contributing:

Designation Event(s)

Survey(s)

Level(s) of Investigation

**Capitol Hill - Phase 1D**

**Permit Research  
Reconnaissance Survey**

## PHOTOS - DIGITIZED

Caption:



Path: C:\Users\CHRS\Documents\CHRS  
Databases\Capitol Hill Phase 1D - 11 to 15th  
St\Database\Pictures\Square 0984 - Re-Sized\  
File: 1112\_E\_Street\_NE\_facade\_looking\_NE.JPG  
Date:: Photog:  
Code:: R: Fr:

Caption:



Path: C:\Users\CHRS\Documents\CHRS  
Databases\Capitol Hill Phase 1D - 11 to 15th  
St\Database\Pictures\Square 0984 - Re-Sized\  
File: 1112\_E\_Street\_NE\_facade\_looking\_NW.JPG  
Date:: Photog:  
Code:: R: Fr:

Caption:



Path: C:\Users\CHRS\Documents\CHRS  
Databases\Capitol Hill Phase 1D - 11 to 15th  
St\Database\Pictures\Square 0984 - Re-Sized\  
File: 1112\_E\_Street\_NE\_rear\_looking\_S.JPG  
Date:: Photog:  
Code:: R: Fr:

## PHOTOS - B/W OR NON-DIGITIZED

Photo Code	Roll	Frame(s)	Date	Photographer	Caption
------------	------	----------	------	--------------	---------

## MISCELLANEOUS NOTES DATA

Notes:

## PERMIT DATA

Permit Issue Date	Number	Type	Remarks
12/17/1923	5226	Build	

Permit Notes:

--

**BIBLIOGRAPHIC DATA**

---

**SIGNIFICANCE DATA**

---

Study Unit

--

Code

Criteria

--

**DATA PROCESSING EVENTS DATA**

---

# Resource All Data Report

**ID Number: 0984-0007**

## BASICS DATA

ID Number: **0984-0007** Year Built: **1923** Data Source: **Permit**

Number Extended Street Quad Type of Address

**1114** **E Street** **NE** **Current**

Name(s) Type of Name

**Rowhouse, 1114 E Street, N.E.** **Common**

TaxCode1 TaxCode2 TaxCode3 Type Explain

**0984/0007** **Square/Lot** **Current**

## STATUS/PURPOSE/USE DATA

Resource Type: **Building** Status Current: **Extant**

Desig. Status: **Historic** Quality:

Purpose: **Rowhouse** Condition: **Good**

Function/Use Start Source Stop Source Explain

**Residential (Single-Family)** **1923** **Permit** **Historic/Current**

## CONSTRUCTION DATA

Construction Event Start Source Stop Source Cost Source

**Orig Construction** **1923** **Permit** **6000 Permit**

Construction Event Association Associated Name

**Orig Construction** **Architect** **Williams, L.T.**

**Orig Construction** **Builder** **Howenstein, H.R.**

**Orig Construction** **Owner** **Howenstein, H.R.**

Construction Notes:

**One of six rowhouses constructed from the same permit (#5226).**

## PEOPLE/EVENTS DATA

Racial Segregation Status:

## SETTING/SHAPE/SIZE DATA

Surroundings: **Urban**

Streetscape: **Intact**

Relate to Othr Bldgs: **Row (1 of 6)**

Relate to Street: **Face on Setback Line**

Massing: **Row Building/Front Porch**

Footprint: **Rectangular**

Number Stories: **2 plus basement**

Bays Wide: **2**

Height:

Width: **18**

Depth/Length: **32**

SqFt:

Volume:

Lot Width

Lot Depth/Length:

Lot SqFt:

Acreage:

Has Driveway: ☐

Cross Reference Notes:



Outbuilding Type

**Garage**

Contributing Status

**Contributing**

Outbuilding Notes:

**October 2010: This one-story, one-bay garage was constructed ca. 1925. It is of wood-frame construction faced with corrugated metal and T-111 siding. The garage is set on a solid concrete foundation and is capped by a shed roof. The façade**

(north elevation) holds a paneled metal roll-up door.

## STYLE/EXTERIOR DATA

Architectural Style(s)

**Classical Revival**  
**Craftsman**

Exterior & Architectural Notes:

**October 2010:** Constructed in 1923 by H.R. Howenstein from the design of L.T. Williams, this two-story, two-bay Classical Revival-style single-family rowhouse was influenced by the Craftsman style; it is one of six constructed from the same permit (#5226). Set on a solid concrete foundation, the dwelling is of brick construction and is faced with five-course American-bond brick on the façade (south elevation). The dwelling features a pent roof of tile with overhanging eaves and exposed rafter ends. The pent roof is pierced by a shed dormer of tile with six-light wood windows. The dwelling is fenestrated by 6/6, double-hung, wood-sash windows with soldier brick lintel courses. A one-story, one-bay porch projects from the façade and is set on a foundation of brick piers infilled with concrete block. The flat roof of the porch has overhanging eaves and is supported by square brick posts; the porch is encircled by metal balusters.

An original two-story wood-frame porch is located on the rear (north) elevation and has been enclosed with siding that was not fully visible. The porch is capped by a sloped roof and is fenestrated with 1/1, double-hung, vinyl-sash and one-light vinyl casement windows.

Site Notes:

**October 2010:** This two-story rowhouse is located on the north side of E Street, N.E. and is set back approximately ten feet from the concrete sidewalk. The building is adjacent to 1112 and 1116 E Street, N.E. The raised front yard, bordered by a stone retaining wall, features immature shrubs and foundation plantings. A concrete walkway provides access to the primary entrance and a tall wood privacy fence borders the rear yard. A garage is located north of the property.

## NOTABLE FEATURES DATA

Component	Feature
-----------	---------

## EXTERIOR MATERIALS DATA

Roof Component	Material	Color	Treatment	Source
Wall Component	Material	Color	Treatment	Source
Structure Component	Material	Feature		Source

Materials Notes:

## WINDOW/DOOR/INTERIOR DATA

Window Location	Aperture Shape	Type	Lights	Material
Door Location	Aperture Shape	Type	Panels	Material

Notable Interior Plan(s)	Notable Interior Feature(s)
--------------------------	-----------------------------

Interior Notes:

## PLAN/SURVEY/DESIGNATION DATA

Neighborhood:	<b>Capitol Hill</b>	Historic District(s)
Subdivision:		

**Saturday, June 01, 2013**

**Capitol Hill - Phase 1D**

**ID\_Number: 0984-0007 Page 2**

Subdivision:

Ward/ANC:

Zoning:

Contributing:

Designation Event(s)

---

Survey(s)

---

**Capitol Hill - Phase 1D**

Level(s) of Investigation

---

**Permit Research**

**Reconnaissance Survey**

---

## PHOTOS - DIGITIZED

---

Caption:

Path: C:\Users\CHRS\Documents\CHRS  
Databases\Capitol Hill Phase 1D - 11 to 15th  
St\Database\Pictures\Square 0984 - Re-Sized\  
File: 1114\_E\_Street\_NE\_facade\_looking\_N.JPG

Date:: Photog:

Code:: R: Fr:



---

Caption:

Path: C:\Users\CHRS\Documents\CHRS  
Databases\Capitol Hill Phase 1D - 11 to 15th  
St\Database\Pictures\Square 0984 - Re-Sized\  
File: 1114\_E\_Street\_NE\_facade\_looking\_NW.jpg

Date:: Photog:

Code:: R: Fr:

---

Caption:

Path: C:\Users\CHRS\Documents\CHRS  
Databases\Capitol Hill Phase 1D - 11 to 15th  
St\Database\Pictures\Square 0984 - Re-Sized\  
File: 1114\_E\_Street\_NE\_garage\_looking\_SW.JPG

Date:: Photog:

Code:: R: Fr:

---

Caption:

Path: C:\Users\CHRS\Documents\CHRS  
Databases\Capitol Hill Phase 1D - 11 to 15th  
St\Database\Pictures\Square 0984 - Re-Sized\  
File: 1114\_E\_Street\_NE\_rear\_looking\_S.jpg

Date:: Photog:

Code:: R: Fr:

**PHOTOS - B/W OR NON-DIGITIZED**

---

Photo Code	Roll	Frame(s)	Date	Photographer	Caption
------------	------	----------	------	--------------	---------

---

**MISCELLANEOUS NOTES DATA**

---

Notes:

**PERMIT DATA**

---

Permit Issue Date	Number	Type	Remarks
12/17/1923	5226	Build	

---

Permit Notes:

**BIBLIOGRAPHIC DATA**

---

**SIGNIFICANCE DATA**

---

Study Unit

Code

Criteria

**DATA PROCESSING EVENTS DATA**

---



# Resource All Data Report

**ID Number: 0984-0006**

## BASICS DATA

ID Number: **0984-0006** Year Built: **1924** Data Source: **Permit**

Number Extended Street Quad Type of Address

**1116** **E Street** **NE** **Current**

Name(s) Type of Name

**Single Dwelling, 1116 E Street, N.E.** **Common**

TaxCode1 TaxCode2 TaxCode3 Type Explain

**0984/0006** **Square/Lot** **Current**

## STATUS/PURPOSE/USE DATA

Resource Type: **Building** Status Current: **Extant**

Desig. Status: **Historic** Quality:

Purpose: **Residential** Condition: **Good**

Function/Use Start Source Stop Source Explain

**Residential (Single-Family)** **1924** **Permit** **Historic/Current**

## CONSTRUCTION DATA

Construction Event Start Source Stop Source Cost Source

**Orig Construction** **1924** **Permit** **Permit**

Construction Event Association Associated Name

**Orig Construction** **Architect** **Williams, L.T.**

**Orig Construction** **Builder** **Howenstein, H.R.**

**Orig Construction** **Owner** **Howenstein, H.R.**

Construction Notes:

## PEOPLE/EVENTS DATA

Racial Segregation Status:

## SETTING/SHAPE/SIZE DATA

Surroundings: **Urban**

Streetscape: **Intact**

Relate to Othr Bldgs: **Attached (1 side)**

Relate to Street: **Face on Setback Line**

Massing: **Row Building/Front Porch**

Footprint: **Rectangular**

Number Stories: **2 plus basement**

Bays Wide: **2**

Height:

Width: **19**

Depth/Length: **32**

SqFt:

Volume:

Lot Width

Lot Depth/Length:

Lot SqFt:

Acreage:

Has Driveway: ☐

Cross Reference Notes:

Outbuilding Type

**Garage**

Contributing Status

**Contributing**

Outbuilding Notes:

**October 2010: This one-story, one-bay garage was constructed ca. 1925. It is of wood-frame construction faced with pressed metal siding. The garage is set on a solid concrete foundation and is capped by a shed roof. The façade (north elevation) has**

been covered with plywood.

## STYLE/EXTERIOR DATA

Architectural Style(s)

**Classical Revival**  
**Craftsman**

Exterior & Architectural Notes:

**October 2010:** Constructed in 1923 by H.R. Howenstein from the design of L.T. Williams, this two-story, two-bay Classical Revival-style single-family dwelling was influenced by the Craftsman style; it is one of six constructed from the same permit (#5226). Set on a solid concrete foundation, the dwelling is of brick construction and is faced with five-course American-bond brick on the façade (south elevation). The dwelling features a pent roof of tile with overhanging eaves and exposed rafter ends. The pent roof is pierced by a shed dormer of tile with six-light wood windows. The dwelling is fenestrated by 6/1, double-hung, wood-sash and 1/1, double-hung, vinyl-sash windows with soldier brick lintel courses. A one-story, one-bay porch projects from the façade and is set on a foundation of brick piers. The flat roof of the porch has overhanging eaves and is supported by square brick posts; the porch is encircled by metal balusters.

The side (east) elevation received the same material treatment as the façade. Openings are set in two-course rowlock segmental arches.

An original two-story wood-frame porch is located on the rear (north) elevation and has been enclosed and parged. The porch is capped by a sloped roof and is set on a foundation of brick piers that have been infilled and parged. The porch is fenestrated with 1/1, double-hung, vinyl-sash windows; 6/1, double-hung, wood-sash windows; one-light and six-light wood and vinyl windows.

Site Notes:

**October 2010:** This two-story dwelling is located on the north side of E Street, N.E. and is set back approximately ten feet from the concrete sidewalk. The building is adjacent to 1114 E Street, N.E. and an alley is located east of the dwelling. The raised front yard, bordered by a stone retaining wall, features immature foundation plantings. A concrete walkway provides access to the primary and foundation-level entrances and a garage is located north of the property. The rear yard is bounded by a concrete retaining wall.

## NOTABLE FEATURES DATA

Component	Feature
-----------	---------

## EXTERIOR MATERIALS DATA

Roof Component	Material	Color	Treatment	Source
----------------	----------	-------	-----------	--------

Wall Component	Material	Color	Treatment	Source
----------------	----------	-------	-----------	--------

Structure Component	Material	Feature	Source
---------------------	----------	---------	--------

Materials Notes:

## WINDOW/DOOR/INTERIOR DATA

Window Location	Aperture Shape	Type	Lights	Material
-----------------	----------------	------	--------	----------

Door Location	Aperture Shape	Type	Panels	Material
---------------	----------------	------	--------	----------

Notable Interior Plan(s)

Notable Interior Feature(s)

Interior Notes:

## PLAN/SURVEY/DESIGNATION DATA

---

Neighborhood: **Capitol Hill**

Subdivision:

Ward/ANC:

Zoning:

Contributing:

Historic District(s)

---

Designation Event(s)

---

Survey(s)

---

**Capitol Hill - Phase 1D**

Level(s) of Investigation

---

**Permit Research**

**Reconnaissance Survey**

## PHOTOS - DIGITIZED

---

Caption:

Path: **C:\Users\CHRS\Documents\CHRS  
Databases\Capitol Hill Phase 1D - 11 to 15th  
St\Database\Pictures\Square 0984 - Re-Sized\  
File: 1116\_E\_Street\_NE\_facade\_looking\_NE.JPG**

Date:: Photog:

Code:: R: Fr:

---

Caption:

Path: **C:\Users\CHRS\Documents\CHRS  
Databases\Capitol Hill Phase 1D - 11 to 15th  
St\Database\Pictures\Square 0984 - Re-Sized\  
File: 1116\_E\_Street\_NE\_facade\_looking\_NW.JPG**

Date:: Photog:

Code:: R: Fr:

---

Caption:

Path: **C:\Users\CHRS\Documents\CHRS  
Databases\Capitol Hill Phase 1D - 11 to 15th  
St\Database\Pictures\Square 0984 - Re-Sized\  
File: 1116\_E\_Street\_NE\_garage\_looking\_SW.JPG**

Date:: Photog:

Code:: R: Fr:

---

Caption:

Path: C:\Users\CHRS\Documents\CHRS  
Databases\Capitol Hill Phase 1D - 11 to 15th  
St\Database\Pictures\Square 0984 - Re-Sized\  
File: 1116\_E\_Street\_NE\_rear\_looking\_SW.JPG

Date:: Photog:

Code:: R: Fr:

---

### PHOTOS - B/W OR NON-DIGITIZED

Photo Code	Roll	Frame(s)	Date	Photographer	Caption
------------	------	----------	------	--------------	---------

---

### MISCELLANEOUS NOTES DATA

Notes:

### PERMIT DATA

Permit Issue Date	Number	Type	Remarks
-------------------	--------	------	---------

---

02/02/1924	6305	Build	
------------	------	-------	--

---

Permit Notes:

### BIBLIOGRAPHIC DATA

### SIGNIFICANCE DATA

Study Unit

Code Criteria

### DATA PROCESSING EVENTS DATA

---

# Resource All Data Report

**ID Number: 0984-0044**

## BASICS DATA

ID Number: **0984-0044** Year Built: **1905** Data Source: **Permit**

Number	Extended	Street	Quad	Type of Address
--------	----------	--------	------	-----------------

<b>1124</b>		<b>E Street</b>	<b>NE</b>	<b>Current</b>
<b>500</b>		<b>12th Street</b>	<b>NE</b>	<b>Alternate</b>

Name(s)	Type of Name
---------	--------------

<b>Dwelling &amp; Store, 1124 E Street, N.E.</b>	<b>Common</b>
--	---------------

TaxCode1	TaxCode2	TaxCode3	Type	Explain
----------	----------	----------	------	---------

<b>0984/0044</b>			<b>Square/Lot</b>	<b>Current</b>
------------------	--	--	-------------------	----------------

## STATUS/PURPOSE/USE DATA

Resource Type: **Building** Status Current: **Extant**

Desig. Status: **Historic** Quality:

Purpose: **Res/Commercial** Condition: **Good**

Function/Use	Start	Source	Stop	Source	Explain
--------------	-------	--------	------	--------	---------

<b>Residential/Commercial</b>	<b>1905</b>	<b>Permit</b>			<b>Historic</b>
<b>Residential (Multi-Family)</b>					<b>Current</b>

## CONSTRUCTION DATA

Construction Event	Start	Source	Stop	Source	Cost Source
--------------------	-------	--------	------	--------	-------------

<b>Orig Construction</b>	<b>1905</b>	<b>Permit</b>			<b>6000 Permit</b>
--------------------------	-------------	---------------	--	--	--------------------

Construction Event	Association	Associated Name
--------------------	-------------	-----------------

<b>Orig Construction</b>	<b>Architect</b>	<b>Bohn, Joseph, Jr.</b>
--------------------------	------------------	--------------------------

<b>Orig Construction</b>	<b>Builder</b>	<b>Getz (August) &amp; Son</b>
--------------------------	----------------	--------------------------------

<b>Orig Construction</b>	<b>Owner</b>	<b>Allwine, John F.</b>
--------------------------	--------------	-------------------------

Construction Notes:

## PEOPLE/EVENTS DATA

Racial Segregation Status:

## SETTING/SHAPE/SIZE DATA

Surroundings: **Urban**  
Streetscape: **Intact**  
Relate to Othr Bldgs: **Attached (1 side)**  
Relate to Street: **Face on Setback Line**  
Massing: **Row Building/Multiple Bays**  
Footprint: **Rectangular (w/ side bays)**

Cross Reference Notes:

Number Stories: **2 plus basement**

Bays Wide: **6**

Height:

Outbuilding Type

Contributing Status

Width: **19**

Depth/Length: **70**

SqFt:

Volume:

Lot Width

Lot Depth/Length:

Lot SqFt:

Acreage:

Has Driveway: ☐

Outbuilding Notes:

## STYLE/EXTERIOR DATA

Architectural Style(s)

**Queen Anne**

Exterior & Architectural Notes:

**October 2010:** Constructed in 1905 by Getz and Son from the design of Joseph Bohn, Jr., this two-story, multi-bay Queen Anne-style single-family dwelling and store was constructed from permit #1841. It is now used as a multiple dwelling. The building is composed of a main block with three full-height projecting rectangular bays that received the same material treatment as the main block. The brick building is set on a solid concrete foundation and faced with stretcher-bond brick. A sloping roof pierced by two interior brick chimneys with corbeled caps tops the dwelling and the projecting bays are capped by pyramidal roofs of asphalt shingles. The roof is complemented by a molded metal cornice. Various brick belt courses span the dwelling, which is fenestrated by 1/1, double-hung, vinyl-sash windows in three-course rowlock segmental arches with molded brick caps.

The rear (west) elevation received the same material treatment as the other elevations. A one-story, one-bay wood-frame addition is located on the rear elevation and has been enclosed with vinyl siding. A wood deck is located above the addition, and the overhanging eaves create a porch supported by square wood posts. The addition sits atop an attached one-story, one-bay garage of brick construction.

Site Notes:

**October 2010:** This two-story building is located on the north side of E Street, N.E. and is set back approximately ten feet from the concrete sidewalk. The building is adjacent to 502 12th Street, N.E. and an alley is located west of the dwelling. The front yard is bordered by a metal fence and features immature shrubs. Concrete walkways provide access to the primary entrances, and a concrete-paved driveway is located on the south elevation and leads to a below-grade garage at the rear of the building.

## NOTABLE FEATURES DATA

Component	Feature
-----------	---------

## EXTERIOR MATERIALS DATA

Roof Component	Material	Color	Treatment	Source
----------------	----------	-------	-----------	--------

Wall Component	Material	Color	Treatment	Source
----------------	----------	-------	-----------	--------

Structure Component	Material	Feature	Source
---------------------	----------	---------	--------

Materials Notes:

## WINDOW/DOOR/INTERIOR DATA

Window Location	Aperture Shape	Type	Lights	Material
Door Location	Aperture Shape	Type	Panels	Material
Notable Interior Plan(s)		Notable Interior Feature(s)		

Interior Notes:

--

## PLAN/SURVEY/DESIGNATION DATA

Neighborhood: <b>Capitol Hill</b>	Historic District(s)
Subdivision:	
Ward/ANC:	
Zoning:	Designation Event(s)
Contributing:	
Survey(s)	Level(s) of Investigation
<b>Capitol Hill - Phase 1D</b>	<b>Permit Research</b>
	<b>Reconnaissance Survey</b>

## PHOTOS - DIGITIZED

Caption:

Path: C:\Users\CHRS\Documents\CHRS  
Databases\Capitol Hill Phase 1D - 11 to 15th  
St\Database\Pictures\Square 0984 - Re-Sized\  
File: 1124\_E\_Street\_NE\_facade\_looking\_NE.JPG  
Date:: Photog:  
Code:: R: Fr:

Caption:

Path: C:\Users\CHRS\Documents\CHRS  
Databases\Capitol Hill Phase 1D - 11 to 15th  
St\Database\Pictures\Square 0984 - Re-Sized\  
File: 1124\_E\_Street\_NE\_facade\_looking\_NW.JPG  
Date:: Photog:  
Code:: R: Fr:

Caption:

Path: C:\Users\CHRS\Documents\CHRS  
Databases\Capitol Hill Phase 1D - 11 to 15th  
St\Database\Pictures\Square 0984 - Re-Sized\  
File: 1124\_E\_Street\_NE\_rear\_looking\_SE.JPG

Date:: Photog:  
Code:: R: Fr:

---

Caption:

Path: C:\Users\CHRS\Documents\CHRS  
Databases\Capitol Hill Phase 1D - 11 to 15th  
St\Database\Pictures\Square 0984 - Re-Sized\  
File: 1124\_E\_Street\_NE\_side\_looking\_NW.JPG

Date:: Photog:  
Code:: R: Fr:

---

Caption:

Path: C:\Users\CHRS\Documents\CHRS  
Databases\Capitol Hill Phase 1D - 11 to 15th  
St\Database\Pictures\Square 0984 - Re-Sized\  
File: 1124\_E\_Street\_NE\_side\_looking\_WNW.JPG

Date:: Photog:  
Code:: R: Fr:

---

#### PHOTOS - B/W OR NON-DIGITIZED

Photo Code	Roll	Frame(s)	Date	Photographer	Caption
------------	------	----------	------	--------------	---------

---

#### MISCELLANEOUS NOTES DATA

Notes:

#### PERMIT DATA

Permit Issue Date	Number	Type	Remarks
03/23/1905	1841	Build	

---

Permit Notes:

#### BIBLIOGRAPHIC DATA

#### SIGNIFICANCE DATA



Study Unit

---

Code	Criteria
------	----------

---

**DATA PROCESSING EVENTS DATA**

---

