

Resource All Data Report

ID Number: 0810-0051

BASICS DATA

ID Number: **0810-0051** Year Built: **1909** Data Source: **Permit**

Number Extended Street Quad Type of Address

646 **5th Street** **NE** **Current**

Name(s) Type of Name

Rowhouse, 646 5th Street, N.E. **Common**

TaxCode1 TaxCode2 TaxCode3 Type Explain

0810/0051 **Square/Lot** **Current**

STATUS/PURPOSE/USE DATA

Resource Type: **Building** Status Current: **Extant**

Desig. Status: **Historic** Quality:

Purpose: **Rowhouse** Condition: **Good**

Function/Use Start Source Stop Source Explain

Residential (Single-Family) **1909** **Permit** **Current**

CONSTRUCTION DATA

Construction Event Start Source Stop Source Cost Source

Orig Construction **1909** **Permit** **3500 Permit**

Construction Event Association Associated Name

Orig Construction **Architect** **Pumphrey, George C.**

Orig Construction **Builder** **Pumphrey, George C.**

Orig Construction **Owner** **Pumphrey & Palmer**

Construction Notes:

One of ten buildings constructed from the same permit (#4316).

PEOPLE/EVENTS DATA

Racial Segregation Status:

SETTING/SHAPE/SIZE DATA

Surroundings: **Urban**

Streetscape: **Intact**

Relate to Othr Bldgs: **Row (1 of 10)**

Relate to Street: **Face on Setback Line**

Massing: **Row Building/Canted Bay**

Footprint: **Rectangular**

Number Stories: **2**

Bays Wide: **2**

Height:

Width: **16**

Depth/Length: **34**

SqFt:

Volume:

Lot Width

Lot Depth/Length:

Lot SqFt:

Acreage:

Has Driveway: ☐

Cross Reference Notes:

Outbuilding Type Contributing Status

Outbuilding Notes:

STYLE/EXTERIOR DATA

Architectural Style(s)

Classical Revival

Exterior & Architectural Notes:

March 2010: Constructed in 1909 by George C. Pumphrey, this two-story, two-bay Classical Revival-style rowhouse was one of ten similar buildings constructed from the same permit (#4316). Set on a raised basement, this masonry structure has a rectangular form. The façade (east elevation) is faced with pressed brick laid in stretcher bond. A sloping roof caps the dwelling and features a molded metal cornice with scrolled modillions and overhanging eaves. A wide frieze with garland molding compliments the cornice. An exterior-rear brick chimney is located on the west elevation. A full-height projecting canted bay with rounded corners dominates the façade. Window openings hold 1/1, double-hung, vinyl-sash. All façade openings have rock-faced concrete sills and lintels. The main entry, located in the northern bay of the first story, holds a single-leaf, paneled wood door with light and a single-light transom. The north (side) elevation is pierced by 1/1, double-hung, vinyl-sash windows with concrete sills and two-course, rowlock brick segmental arches. The west (rear) elevation holds single-leaf, paneled wood doors with single-light transoms on both stories in addition to 1/1, double-hung, vinyl-sash windows with false muntins. All of the openings have two-course, rowlock brick segmental arches.

A two-story wood porch has been constructed on the rear of the ell. Based on its form and materials, this deck was constructed c. 2000 and replaced an original deck. The deck has square supports and balusters

Site Notes:

March 2010: This rowhouse is located on the west side of 5th Street, N.E. and is set back approximately twenty feet from the concrete sidewalk. The south (side) elevation of the dwelling is attached to 644 5th Street, N.E. The north (side) elevation fronts a paved alley. The elevated front yard has a brick retaining wall and immature shrubs. A concrete walkway and metal stair provide access to the main entry. The rear of the property extends west to an alley and is enclosed by wood fencing.

NOTABLE FEATURES DATA

Component	Feature
-----------	---------

EXTERIOR MATERIALS DATA

Roof Component	Material	Color	Treatment	Source
Sloped	Not Visible		Not Visible	Observation
Wall Component	Material	Color	Treatment	Source
Facade	Brick		Stretcher Bond	Observation
Structure Component	Material	Feature		Source
Foundation	Concrete			Permit
Walls	Brick			Permit

Materials Notes:

WINDOW/DOOR/INTERIOR DATA

Window Location	Aperture Shape	Type	Lights	Material
Facade	Rectangular	Dbl-Hung	1/1	Vinyl
Door Location	Aperture Shape	Type	Panels	Material
Main Door	Rectangular	Single	Paneled	Wood

Notable Interior Plan(s)

Notable Interior Feature(s)

Interior Notes:

PLAN/SURVEY/DESIGNATION DATA

Neighborhood: **Capitol Hill**

Subdivision:

Ward/ANC:

Zoning:

Contributing:

Historic District(s)

Designation Event(s)

Survey(s)

Level(s) of Investigation

Capitol Hill F & G Streets (2010)

Permit Research

Reconnaissance Survey

PHOTOS - DIGITIZED

Caption:

Path: C:\Users\CHRS\Documents\CHRS
Databases\F&G Street - 2 to 11th
St\Database\Pictures\Square 0810\

File: 646_5th_Street_NE_facade_looking_NW.JPG

Date:: Photog:

Code:: R: Fr:



Caption:

Path: C:\Users\CHRS\Documents\CHRS
Databases\F&G Street - 2 to 11th
St\Database\Pictures\Square 0810\

File: 646_5th_Street_NE_facade_looking_SW.JPG

Date:: Photog:

Code:: R: Fr:



Caption:

Path: C:\Users\CHRS\Documents\CHRS
Databases\F&G Street - 2 to 11th
St\Database\Pictures\Square 0810\

File: 646_5th_Street_NE_rear_looking_E.JPG

Date:: Photog:

Code:: R: Fr:



PHOTOS - B/W OR NON-DIGITIZED

Photo Code	Roll	Frame(s)	Date	Photographer	Caption
------------	------	----------	------	--------------	---------

MISCELLANEOUS NOTES DATA

Notes:

--

PERMIT DATA

Tuesday, June 25, 2013

ID_Number: 0810-0051 Page 3

Permit Issue Date	Number	Type	Remarks
05/12/1909	4316	Build	

Permit Notes:

BIBLIOGRAPHIC DATA

Short Citation	Type	Date	Remarks
----------------	------	------	---------

Bibliographic Notes:

SIGNIFICANCE DATA

Study Unit

Code	Criteria
------	----------

DATA PROCESSING EVENTS DATA

Date	Individual	Action
4/7/2010	Weishar (PJW), Paul	Record Updated
3/19/2010	Dayton (MSD), Maria	Record Updated
3/19/2010	Dayton (MSD), Maria	Record Created

Resource All Data Report

ID Number: 0810-0055

BASICS DATA

ID Number: **0810-0055** Year Built: **1909** Data Source: **Permit**

Number Extended Street Quad Type of Address

638 **5th Street** **NE Current**

Name(s) Type of Name

Rowhouse, 638 5th Street, N.E. **Common**

TaxCode1 TaxCode2 TaxCode3 Type Explain

0810/0055 **Square/Lot** **Current**

STATUS/PURPOSE/USE DATA

Resource Type: **Building** Status Current: **Extant**

Desig. Status: **Historic** Quality:

Purpose: **Rowhouse** Condition: **Good**

Function/Use Start Source Stop Source Explain

Residential (Single-Family) **1909** **Permit** **Current**

CONSTRUCTION DATA

Construction Event Start Source Stop Source Cost Source

Orig Construction **1909** **Permit** **3500 Permit**

Construction Event Association Associated Name

Orig Construction **Architect** **Pumphrey, George C.**

Orig Construction **Builder** **Pumphrey, George C.**

Orig Construction **Owner** **Pumphrey & Palmer**

Construction Notes:

One of ten buildings constructed from the same permit (#4316).

PEOPLE/EVENTS DATA

Racial Segregation Status:

SETTING/SHAPE/SIZE DATA

Surroundings: **Urban**

Streetscape: **Intact**

Relate to Othr Bldgs: **Row (1 of 10)**

Relate to Street: **Face on Setback Line**

Massing: **Row Building/Canted Bay**

Footprint: **Rectangular**

Number Stories: **2**

Bays Wide: **2**

Height:

Width: **16**

Depth/Length: **34**

SqFt:

Volume:

Lot Width

Lot Depth/Length:

Lot SqFt:

Acreage:

Has Driveway: ☐

Cross Reference Notes:

Outbuilding Type

Contributing Status

Outbuilding Notes:

STYLE/EXTERIOR DATA

Architectural Style(s)

Classical Revival

Exterior & Architectural Notes:

March 2010: Constructed in 1909 by George C. Pumphrey, this two-story, two-bay Classical Revival-style rowhouse was one of ten similar buildings constructed from the same permit (#4316). Set on a raised basement, this masonry structure has a rectangular form with a two-story rear ell. The façade (east elevation) is faced with stretcher-bond brick. A sloping roof caps the dwelling and features a molded metal cornice with scrolled modillions and overhanging eaves. A wide frieze with garland molding compliments the cornice. A full-height projecting canted bay with rounded corners dominates the façade. First- and second-story window openings hold 1/1, double-hung, vinyl-sash. The basement is pierced by a single-light vinyl-sash window. All façade openings have rock-faced concrete sills and lintels. The main entry, located in the northern bay of the first story, holds a wood-frame glass door with single-light transom set in a narrow, square-edge wood surround. The west (rear) elevation of the main block has 1/1, double-hung, vinyl-sash windows with concrete sills and two-course, rowlock brick segmental arches. A below-grade, single-leaf door opening provides access to the lower level. However, the door was not visible from the public right-of-way.

The two-story, two-bay rear ell has stretcher-bond brickwork and is capped by a shed roof. An exterior-side brick chimney with corbeled cap extends from the south (side) elevation. Fenestration consists of 1/1, double-hung, vinyl-sash windows and single-leaf, paneled wood doors with single-light transoms. All of the openings have concrete sills and two-course, rowlock brick segmental arches. The west (rear) elevation of the ell has a two-story, full-width porch. This wood-frame porch has square supports and balusters.

Site Notes:

March 2010: This rowhouse is located on the west side of 5th Street, N.E. and is set back approximately twenty feet from the concrete sidewalk. The south (side) elevation of the dwelling is attached to 636 5th Street, N.E. and the north (side) elevation to 640 5th Street, N.E. The lot features an elevated front yard with a stone and brick retaining wall, concrete walkway, and metal steps leading to the main entry. The front yard has mature shrubs and ground cover. The rear of the property extends west to an alley and is enclosed by wood fencing.

NOTABLE FEATURES DATA

Component	Feature
-----------	---------

EXTERIOR MATERIALS DATA

Roof Component	Material	Color	Treatment	Source
Sloped	Not Visible		Not Visible	Observation
Wall Component	Material	Color	Treatment	Source
Facade	Brick		Stretcher Bond	Observation
Structure Component	Material	Feature		Source
Foundation	Concrete			Permit
Walls	Brick			Permit

Materials Notes:

WINDOW/DOOR/INTERIOR DATA

Window Location	Aperture Shape	Type	Lights	Material
Basemt Windows	Rectangular	Fixed	1	Vinyl
Facade	Rectangular	Dbl-Hung	1/1	Vinyl
Door Location	Aperture Shape	Type	Panels	Material
Main Door	Rectangular	Single	Paneled	Wood

Notable Interior Plan(s)

Notable Interior Feature(s)

Interior Notes:

PLAN/SURVEY/DESIGNATION DATA

Neighborhood: **Capitol Hill**

Subdivision:

Ward/ANC:

Zoning:

Contributing:

Historic District(s)

Designation Event(s)

Survey(s)

Capitol Hill F & G Streets (2010)

Level(s) of Investigation

Permit Research

Reconnaissance Survey

PHOTOS - DIGITIZED

Caption:

Path: **C:\Users\CHRS\Documents\CHRS
Databases\F&G Street - 2 to 11th
St\Database\Pictures\Square 0810**

File: **638_5th_Street_NE_facade_looking_NW.JPG**

Date:: Photog:

Code:: R: Fr:



Caption:

Path: **C:\Users\CHRS\Documents\CHRS
Databases\F&G Street - 2 to 11th
St\Database\Pictures\Square 0810**

File: **638_5th_Street_NE_facade_looking_W.JPG**

Date:: Photog:

Code:: R: Fr:



Caption:

Path: **C:\Users\CHRS\Documents\CHRS
Databases\F&G Street - 2 to 11th
St\Database\Pictures\Square 0810**

File: **638_5th_Street_NE_rear_looking_E.JPG**

Date:: Photog:

Code:: R: Fr:



PHOTOS - B/W OR NON-DIGITIZED

Photo Code	Roll	Frame(s)	Date	Photographer	Caption
------------	------	----------	------	--------------	---------

MISCELLANEOUS NOTES DATA

Notes:

--

PERMIT DATA

Permit Issue Date	Number	Type	Remarks
05/12/1909	4316	Build	

Permit Notes:

BIBLIOGRAPHIC DATA

Short Citation	Type	Date	Remarks
----------------	------	------	---------

Bibliographic Notes:

SIGNIFICANCE DATA

Study Unit

Code	Criteria
------	----------

DATA PROCESSING EVENTS DATA

Date	Individual	Action
4/7/2010	Weishar (PJW), Paul	Record Updated
3/19/2010	Dayton (MSD), Maria	Record Updated
3/19/2010	Dayton (MSD), Maria	Record Created

Resource All Data Report

ID Number: 0810-0057

BASICS DATA

ID Number: **0810-0057** Year Built: **1909** Data Source: **Permit**

Number Extended Street Quad Type of Address

634 **5th Street** **NE Current**

Name(s) Type of Name

Rowhouse, 634 5th Street, N.E. **Common**

TaxCode1 TaxCode2 TaxCode3 Type Explain

0810/0057 **Square/Lot** **Current**

STATUS/PURPOSE/USE DATA

Resource Type: **Building** Status Current: **Extant**

Desig. Status: **Historic** Quality:

Purpose: **Rowhouse** Condition: **Good**

Function/Use Start Source Stop Source Explain

Residential (Single-Family) **1909** **Permit** **Current**

CONSTRUCTION DATA

Construction Event Start Source Stop Source Cost Source

Orig Construction **1909** **Permit** **3500 Permit**

Construction Event Association Associated Name

Orig Construction **Architect** **Pumphrey, George C.**

Orig Construction **Builder** **Pumphrey, George C.**

Orig Construction **Owner** **Pumphrey & Palmer**

Construction Notes:

One of ten buildings constructed from the same permit (#4316).

PEOPLE/EVENTS DATA

Racial Segregation Status:

SETTING/SHAPE/SIZE DATA

Surroundings: **Urban**

Streetscape: **Intact**

Relate to Othr Bldgs: **Row (1 of 10)**

Relate to Street: **Face on Setback Line**

Massing: **Row Building/Canted Bay**

Footprint: **Rectangular**

Number Stories: **2**

Bays Wide: **2**

Height:

Width: **16**

Depth/Length: **34**

SqFt:

Volume:

Lot Width

Lot Depth/Length:

Lot SqFt:

Acreage:

Has Driveway: ☐

Cross Reference Notes:

Outbuilding Type

Contributing Status

Outbuilding Notes:

STYLE/EXTERIOR DATA

Architectural Style(s)

Classical Revival

Exterior & Architectural Notes:

March 2010: Constructed in 1909 by George C. Pumphrey, this two-story, two-bay Classical Revival-style rowhouse was one of ten similar buildings constructed from the same permit (#4316). Set on a raised basement, this masonry structure has a rectangular form with a two-story rear ell. The façade (east elevation) is faced with stretcher-bond brick. A sloping roof caps the dwelling and features a molded metal cornice with scrolled modillions and overhanging eaves. A wide frieze with garland molding compliments the cornice. A full-height projecting canted bay with rounded corners dominates the façade. Window openings on the façade hold 1/1, double-hung, vinyl-sash. All façade openings have rock-faced concrete sills and lintels. The main entry, located in the northern bay of the first story, holds a single-leaf wood door with single-light transom. The west (rear) elevation of the main block has 1/1, double-hung, vinyl-sash windows with concrete sills and two-course, rowlock brick segmental arches.

The two-story, two-bay rear ell has stretcher-bond brickwork and is capped by a shed roof. An exterior-side brick chimney with corbeled cap extends from the north (side) elevation.

The original two-story, full-width porch has been removed and a brick-clad addition constructed in its place. Based on its form and materials, this addition was constructed c. 1990. Fenestration of the ell consists of a single-leaf, paneled wood door with lights and 1/1, double-hung, vinyl-sash windows with rowlock brick sills.

Site Notes:

March 2010: This rowhouse is located on the west side of 5th Street, N.E. and is set back approximately twenty feet from the concrete sidewalk. The south (side) elevation of the dwelling is attached to 632 5th Street, N.E. and the north (side) elevation to 636 5th Street, N.E. The lot features an elevated front yard with a brick retaining wall and a brick walk and steps leading to the main entry. The front yard has mature trees and shrubs. The rear of the property extends west to an alley and is enclosed by wood and chain-link fencing. A wood deck has been constructed on the rear of the dwelling.

NOTABLE FEATURES DATA

Component

Feature

EXTERIOR MATERIALS DATA

Roof Component	Material	Color	Treatment	Source
Sloped	Not Visible		Not Visible	Observation
Wall Component	Material	Color	Treatment	Source
Facade	Brick		Stretcher Bond	Observation
Structure Component	Material	Feature		Source
Foundation	Concrete			Permit
Walls	Brick			Permit

Materials Notes:

WINDOW/DOOR/INTERIOR DATA

Window Location	Aperture Shape	Type	Lights	Material
Facade	Rectangular	Dbl-Hung	1/1	Vinyl
Door Location	Aperture Shape	Type	Panels	Material
Main Door	Rectangular	Single		Wood

Notable Interior Plan(s)

Notable Interior Feature(s)

Interior Notes:

PLAN/SURVEY/DESIGNATION DATA

Tuesday, June 25, 2013

ID_Number: 0810-0057 Page 2

Neighborhood: **Capitol Hill**

Subdivision:

Ward/ANC:

Zoning:

Contributing:

Historic District(s)

Designation Event(s)

Survey(s)

Capitol Hill F & G Streets (2010)

Level(s) of Investigation

Permit Research

Reconnaissance Survey

PHOTOS - DIGITIZED

Caption:

Path: **C:\Users\CHRS\Documents\CHRS
Databases\F&G Street - 2 to 11th
St\Database\Pictures\Square 0810**

File: **634_5th_Street_NE_facade_looking_NW.JPG**

Date:: Photog:

Code:: R: Fr:



Caption:

Path: **C:\Users\CHRS\Documents\CHRS
Databases\F&G Street - 2 to 11th
St\Database\Pictures\Square 0810**

File: **634_5th_Street_NE_facade_looking_SW.JPG**

Date:: Photog:

Code:: R: Fr:



Caption:

Path: **C:\Users\CHRS\Documents\CHRS
Databases\F&G Street - 2 to 11th
St\Database\Pictures\Square 0810**

File: **634_5th_Street_NE_rear_looking_E.JPG**

Date:: Photog:

Code:: R: Fr:



PHOTOS - B/W OR NON-DIGITIZED

Photo Code	Roll	Frame(s)	Date	Photographer	Caption
------------	------	----------	------	--------------	---------

MISCELLANEOUS NOTES DATA

Notes:

--

PERMIT DATA

Permit Issue Date	Number	Type	Remarks
05/12/1909	4316	Build	

Permit Notes:

BIBLIOGRAPHIC DATA

Short Citation	Type	Date	Remarks
----------------	------	------	---------

Bibliographic Notes:

SIGNIFICANCE DATA

Study Unit

Code Criteria

DATA PROCESSING EVENTS DATA

Date	Individual	Action
4/7/2010	Weishar (PJW), Paul	Record Updated
3/19/2010	Dayton (MSD), Maria	Record Updated
3/19/2010	Dayton (MSD), Maria	Record Created

Resource All Data Report

ID Number: 0810-0807

BASICS DATA

ID Number: **0810-0807** Year Built: **1936** Data Source: **Permit**

Number Extended Street Quad Type of Address

609 **4th Street** **NE Current**

Name(s) Type of Name

Single Dwelling, 609 4th Street, N.E. **Common**

TaxCode1 TaxCode2 TaxCode3 Type Explain

0810/0807 **Square/Lot** **Current**

STATUS/PURPOSE/USE DATA

Resource Type: **Building** Status Current: **Extant**

Desig. Status: **Historic** Quality:

Purpose: **Residential** Condition: **Excellent**

Function/Use Start Source Stop Source Explain

Residential (Single-Family) **1936** **Permit** **Historic/Current**

CONSTRUCTION DATA

Construction Event Start Source Stop Source Cost Source

Rear Addition **c. 1980** **Site Visit/Map**

Orig Construction **1936** **Permit** **4000 Permit**

Construction Event Association Associated Name

Orig Construction **Architect** **Brown, Edward, Jr.**

Orig Construction **Builder** **Grace, R.J.**

Orig Construction **Owner** **Grace, R.J.**

Construction Notes:

--

PEOPLE/EVENTS DATA

Racial Segregation Status:

SETTING/SHAPE/SIZE DATA

Surroundings: **Urban**
Streetscape: **Intact**
Relate to Othr Bldgs: **Attached**
Relate to Street: **Face on Setback Line**
Massing: **Vertical Box/front porch**
Footprint: **L-Shaped**

Cross Reference Notes:

Number Stories: **2**

Bays Wide: **3**

Height:

Width: **18**

Depth/Length: **32**

SqFt:

Volume:

Lot Width

Lot Depth/Length:

Lot SqFt:

Acreage:

Has Driveway: ☐

Outbuilding Type

Contributing Status

Outbuilding Notes:

STYLE/EXTERIOR DATA

Architectural Style(s)

Colonial Revival (Craftsman)

Exterior & Architectural Notes:

March 2010: Constructed in 1936 by Raymond J. Grace, this two-story, three-bay Colonial Revival-style single-family dwelling has a rectangular form. Set on a solid concrete foundation, this masonry structure has six-course, American-bond brick coursing. Set between brick firewalls, the sloped roof is fronted by a false mansard of slate shingles. A shed roofed false dormer pierces the mansard. The dormer has overhanging eaves, rafter tails, and paired, six-light wood-sash windows. The façade (west elevation) features a one-story, full-width porch set on a brick foundation. A flat roof with a boxed cornice and overhanging eaves caps the porch and is supported by metal filigree posts set on brick piers. Metal balusters complete the porch. Fenestration of the façade consists of 1/1, double-hung, vinyl-sash windows. The northern bay of the first story holds a single-leaf, paneled wood door with light and a three-light transom. All of the openings have concrete sills and soldier brick flat arches. The second story of the east (rear) elevation is fenestrated with 1/1, double-hung, vinyl-sash windows flanking a single-leaf door with four lights. The elevation is dominated by a two-story, full-width porch with brick supports, square balusters, and a shed roof.

In the process of a c. 1980 first-story addition to the rear of the building, the first story of the rear porch was enclosed. This addition has brick walls and paired 1/1, double-hung, vinyl-sash windows and double-leaf, wood-frame glass doors with transom. The openings have wide wood surrounds. A metal shed roof caps the addition's bump out.

Site Notes:

March 2010: This single-family dwelling is located on the east side of 4th Street, N.E. and is set back from the brick sidewalk approximately twenty feet. The north (side) elevation is attached to 611 4th Street, N.E. and the south (side) elevation to 607 4th Street, N.E. The elevated front yard has a brick retaining wall and mature trees and shrubs. Concrete steps and a metal stair provide access to the front porch. The backyard is enclosed by a wood fence. A small wood deck has been constructed on the rear of the building.

NOTABLE FEATURES DATA

Component

Feature

EXTERIOR MATERIALS DATA

Roof Component	Material	Color	Treatment	Source
Mansard (False)	Slate		Shingled	
Sloped	Not Visible		Not Visible	
Wall Component	Material	Color	Treatment	Source
Facade	Brick		American Bond	
Structure Component	Material	Feature		Source
Foundation	Concrete			

Walls **Brick**

Materials Notes:

--

WINDOW/DOOR/INTERIOR DATA

Window Location	Aperture Shape	Type	Lights	Material
Dormer	Rectangular	Unknown	6 Lite/dbl	Wood
Facade	Rectangular	Dbl-Hung	1/1	Vinyl
Door Location	Aperture Shape	Type	Panels	Material
Main Door	Rectangular	Single	Paneled	Wood/Glass
Notable Interior Plan(s)		Notable Interior Feature(s)		

Interior Notes:

--

PLAN/SURVEY/DESIGNATION DATA

Neighborhood: Capitol Hill	Historic District(s)
Subdivision:	
Ward/ANC:	
Zoning:	Designation Event(s)
Contributing:	
Survey(s)	Level(s) of Investigation
Capitol Hill F & G Streets (2010)	Permit Research Reconnaissance Survey

PHOTOS - DIGITIZED

Caption:

Path: **C:\Users\CHRS\Documents\CHRS
Databases\F&G Street - 2 to 11th
St\Database\Pictures\Square 0810\
File: 609_4th_Street_NE_facade_looking_E.JPG**
Date:: Photog:
Code:: R: Fr:



Caption:

Path: **C:\Users\CHRS\Documents\CHRS
Databases\F&G Street - 2 to 11th
St\Database\Pictures\Square 0810\
File: 609_4th_Street_NE_facade_looking_NE.JPG**
Date:: Photog:
Code:: R: Fr:



Caption:

Path: C:\Users\CHRS\Documents\CHRS
Databases\F&G Street - 2 to 11th
St\Database\Pictures\Square 0810\
File: 609_4th_Street_NE_rear_looking_W.JPG
Date:: Photog:
Code:: R: Fr:



PHOTOS - B/W OR NON-DIGITIZED

Photo Code	Roll	Frame(s)	Date	Photographer	Caption
------------	------	----------	------	--------------	---------

MISCELLANEOUS NOTES DATA

Notes:

PERMIT DATA

Permit Issue Date	Number	Type	Remarks
04/28/1936	190488	Build	

Permit Notes:

BIBLIOGRAPHIC DATA

Short Citation	Type	Date	Remarks
----------------	------	------	---------

Bibliographic Notes:

SIGNIFICANCE DATA

Study Unit

Code	Criteria
------	----------

DATA PROCESSING EVENTS DATA

Date	Individual	Action
4/9/2010	Dayton (MSD), Maria	Record Updated
3/19/2010	Weishar (PJW), Paul	Record Updated
3/19/2010	Weishar (PJW), Paul	Record Created

Resource All Data Report

ID Number: 0810-0089

BASICS DATA

ID Number: **0810-0089** Year Built: **1913** Data Source: **Permit**

Number	Extended	Street	Quad	Type of Address
613	-613.5	4th Street	NE	Current
613		4th Street	NE	Original

Name(s)	Type of Name
Rowhouse, 613 4th Street, N.E.	Common

TaxCode1	TaxCode2	TaxCode3	Type	Explain
0810/0089			Square/Lot	Current

STATUS/PURPOSE/USE DATA

Resource Type: **Building** Status Current: **Extant**
Desig. Status: **Historic** Quality:
Purpose: **Rowhouse** Condition: **Good**

Function/Use	Start	Source	Stop	Source	Explain
Residential (Single-Family)	1913	Permit			Original
Residential (Multi-Family)					Current

CONSTRUCTION DATA

Construction Event	Start	Source	Stop	Source	Cost Source
Orig Construction	1913	Permit			3000 Permit

Construction Event	Association	Associated Name
Orig Construction	Architect	Jameson, Thomas A.
Orig Construction	Builder	Jameson, Thomas A.
Orig Construction	Owner	Jameson, Thomas A.

Construction Notes:

One of four rowhouses constructed from the same permit (#627).

PEOPLE/EVENTS DATA

Racial Segregation Status:

SETTING/SHAPE/SIZE DATA

Surroundings: **Urban**
 Streetscape: **Intact**
 Relate to Othr Bldgs: **Row (1 of 4)**
 Relate to Street: **Face on Setback Line**
 Massing: **Row Building/Front Porch**
 Footprint: **L-Shaped**

Cross Reference Notes:

Number Stories: **2 plus basement**

Bays Wide: **2**

Height:

Outbuilding Type

Contributing Status

Width: **17**

Depth/Length: **52**

SqFt:

Volume:

Lot Width

Lot Depth/Length:

Outbuilding Notes:

Lot SqFt:

Acreage:

Has Driveway: ☐

STYLE/EXTERIOR DATA

Architectural Style(s)

Classical Revival

Exterior & Architectural Notes:

March 2010: Constructed in 1913 by T.A. Jameson, this two-story, three-bay Classical Revival-style rowhouse is one of four rowhouses constructed from the same permit (#0627). The dwelling is constructed of brick and is set on a solid raised foundation. The façade (west elevation) is faced with pressed stretcher-bond brick. A sloping roof caps the dwelling and features a false mansard roof of slate shingles. A molded cornice with scrolled modillions extends between corbeled brick firewalls. Twin, front-gabled dormers punctuate the mansard. The dormers have a front-gabled pediment with molded cornice, raking boards, and ornamental plant motif molding supported architecturally by paneled pilasters. Single-light, vinyl-sash windows pierce the dormers. The façade features a one-story, full-width porch set on a brick pier foundation. Capped by a flat roof, the porch has a molded cornice and wide frieze adorned with triglyphs. Corinthian columns set on brick piers with metal balusters support the roof. Window openings on the façade hold 1/1, double-hung, vinyl-sash windows. The main entry, located in the southern bay of the first story, has a single-leaf, paneled wood door and wood-covered transom set in a narrow, square-edge wood surround. A single-leaf, paneled wood door flanked by 1/1, double-hung, vinyl-sash windows pierces the raised basement. All of the openings have concrete sills and lug lintels. The east (rear) elevation of the main block has 1/1, double-hung, vinyl-sash windows with concrete sills and two-course, rowlock brick segmental arches.

The two-story, two-bay rear ell has been clad in vinyl siding and capped by a front-gabled roof. Fenestration consists of 1/1, double-hung, vinyl-sash windows and a single-leaf, paneled door accessed via metal stairs.

Site Notes:

March 2010: This rowhouse is located on the east side of 4th Street, N.E. and is set back from the brick sidewalk approximately twenty feet. The north (side) elevation is attached to 615 4th Street, N.E. and the south (side) elevation to 611 4th Street, N.E. Enclosed by a metal fence, the elevated front yard has a concrete retaining wall and mature trees and shrubs. Brick steps with metal railing provide access to the front porch. Brick steps lead beneath the porch to a secondary, below-grade door opening. The backyard is enclosed by a wood fence. An alley is located east of the property.

NOTABLE FEATURES DATA

Component	Feature
-----------	---------

EXTERIOR MATERIALS DATA

Roof Component	Material	Color	Treatment	Source
Mansard (False)	Slate		Shingled	
Sloped	Not Visible		Not Visible	
Wall Component	Material	Color	Treatment	Source
Facade	Pressed Brick		Stretcher Bond	
Structure Component	Material	Feature		Source

Foundation Concrete
Walls Brick

Materials Notes:

--

WINDOW/DOOR/INTERIOR DATA

Window Location	Aperture Shape	Type	Lights	Material
Basemt Windows	Rectangular	Dbl-Hung	1/1	Vinyl
Dormer	Rectangular	Unknown	1-light	Vinyl
Facade	Rectangular	Dbl-Hung	1/1	Vinyl
Door Location	Aperture Shape	Type	Pamels	Material
Basement	Rectangular	Single	Paneled	Wood
Main Door	Rectangular	Single	Paneled	Wood

Notable Interior Plan(s)

Notable Interior Feature(s)

Interior Notes:

--

PLAN/SURVEY/DESIGNATION DATA

Neighborhood: **Capitol Hill**

Historic District(s)

Subdivision:

Ward/ANC:

Zoning:

Designation Event(s)

Contributing:

Survey(s)

Level(s) of Investigation

Capitol Hill F & G Streets (2010)

Permit Research
Reconnaissance Survey

PHOTOS - DIGITIZED

Caption:

Path: **C:\Users\CHRS\Documents\CHRS
Databases\F&G Street - 2 to 11th
St\Database\Pictures\Square 0810**
File: **613_4th_Street_NE_facade_looking_NE.JPG**
Date:: Photog:
Code:: R: Fr:



Caption:

Path: C:\Users\CHRS\Documents\CHRS
Databases\F&G Street - 2 to 11th
St\Database\Pictures\Square 0810\
File: 613_4th_Street_NE_facade_looking_SE.JPG
Date:: Photog:
Code:: R: Fr:



Caption:

Path: C:\Users\CHRS\Documents\CHRS
Databases\F&G Street - 2 to 11th
St\Database\Pictures\Square 0810\
File: 613_4th_Street_NE_rear_looking_W.JPG
Date:: Photog:
Code:: R: Fr:



PHOTOS - B/W OR NON-DIGITIZED

Photo Code	Roll	Frame(s)	Date	Photographer	Caption
------------	------	----------	------	--------------	---------

MISCELLANEOUS NOTES DATA

Notes:

PERMIT DATA

Permit Issue Date	Number	Type	Remarks
08/11/1913	627	Build	

Permit Notes:

BIBLIOGRAPHIC DATA

Short Citation	Type	Date	Remarks
----------------	------	------	---------

Bibliographic Notes:

SIGNIFICANCE DATA

Study Unit

Code	Criteria
------	----------

DATA PROCESSING EVENTS DATA

Date	Individual	Action
4/9/2010	Dayton (MSD), Maria	Record Updated
3/19/2010	Weishar (P JW), Paul	Record Updated
3/19/2010	Weishar (P JW), Paul	Record Created

Resource All Data Report

ID Number: 0810-0059

BASICS DATA

ID Number: **0810-0059** Year Built: **1909** Data Source: **Permit**

Number Extended Street Quad Type of Address

630 **5th Street** **NE Current**

Name(s) Type of Name

Rowhouse, 630 5th Street, N.E. **Common**

TaxCode1 TaxCode2 TaxCode3 Type Explain

0810/0059 **Square/Lot** **Current**

STATUS/PURPOSE/USE DATA

Resource Type: **Building** Status Current: **Extant**

Desig. Status: **Historic** Quality:

Purpose: **Rowhouse** Condition: **Good**

Function/Use Start Source Stop Source Explain

Residential (Single-Family) **1909** **Permit** **Current**

CONSTRUCTION DATA

Construction Event Start Source Stop Source Cost Source

Orig Construction **1909** **Permit** **3500 Permit**

Construction Event Association Associated Name

Orig Construction **Architect** **Pumphrey, George C.**

Orig Construction **Builder** **Pumphrey, George C.**

Orig Construction **Owner** **Pumphrey & Palmer**

Construction Notes:

One of ten buildings constructed from the same permit (#4316).

PEOPLE/EVENTS DATA

Racial Segregation Status:

SETTING/SHAPE/SIZE DATA

Surroundings: **Urban**

Streetscape: **Intact**

Relate to Othr Bldgs: **Row (1 of 10)**

Relate to Street: **Face on Setback Line**

Massing: **Row Building/Canted Bay**

Footprint: **Rectangular**

Number Stories: **2**

Bays Wide:

Height:

Width: **16**

Depth/Length: **34**

SqFt:

Volume:

Lot Width

Lot Depth/Length:

Lot SqFt:

Acreage:

Has Driveway: ☐

Cross Reference Notes:

Outbuilding Type

Contributing Status

Outbuilding Notes:

STYLE/EXTERIOR DATA

Architectural Style(s)

Classical Revival

Exterior & Architectural Notes:

March 2010: Constructed in 1909 by George C. Pumphrey, this two-story, two-bay Classical Revival-style rowhouse was one of ten similar buildings constructed from the same permit (#4316). Set on a raised basement, this masonry structure has a rectangular form with a two-story rear ell. The façade (east elevation) is faced with stretcher-bond brick. A sloping roof caps the dwelling and features a molded metal cornice with scrolled modillions and overhanging eaves. A wide frieze with garland molding compliments the cornice. A full-height projecting canted bay with rounded corners dominates the façade. Window openings on the façade hold 1/1, double-hung, vinyl-sash. All façade openings have rock-faced concrete sills and lintels. The main entry, located in the northern bay of the first story, consists of a vestibule composed of a paneled wood interior door and a wood-frame glass exterior door. The opening has a single-light transom. The west (rear) elevation of the main block has 1/1, double-hung, vinyl-sash windows with concrete sills and two-course, rowlock brick segmental arches.

The two-story, two-bay rear ell has stretcher-bond brickwork and is capped by a shed roof. An exterior-side brick chimney with corbeled cap extends from the north (side) elevation. Fenestration of the ell consists of wood-frame glass doors and 1/1, double-hung, vinyl-sash windows. All of the openings have two-course, rowlock brick segmental arches. A two-story porch extends the width of the rear of the ell. This wood-frame porch has square balusters and features a second-story pergola.

Site Notes:

March 2010: This rowhouse is located on the west side of 5th Street, N.E. and is set back approximately twenty feet from the concrete sidewalk. The south (side) elevation of the dwelling is attached to 628 5th Street, N.E. and the north (side) elevation to 632 5th Street, N.E. The lot features an elevated front yard with concrete retaining wall and a concrete walkway and metal stair leading to the main entry. The front yard has mature trees and shrubs. The rear of the property extends west to an alley and includes a roll-up, metal security door.

NOTABLE FEATURES DATA

Component

Feature

EXTERIOR MATERIALS DATA

Roof Component	Material	Color	Treatment	Source
Sloped	Not Visible		Not Visible	Observation
Wall Component	Material	Color	Treatment	Source
Facade	Brick		Stretcher Bond	Observation
Structure Component	Material	Feature		Source
Foundation	Concrete			Permit
Walls	Brick			Permit

Materials Notes:

WINDOW/DOOR/INTERIOR DATA

Window Location	Aperture Shape	Type	Lights	Material
Facade	Rectangular	Dbl-Hung	1/1	Vinyl
Door Location	Aperture Shape	Type	Panels	Material
Main Door	Rectangular	Single	Paneled	Wood

Notable Interior Plan(s)

Notable Interior Feature(s)

Interior Notes:

PLAN/SURVEY/DESIGNATION DATA

Tuesday, June 25, 2013

ID_Number: 0810-0059 Page 2

Neighborhood: **Capitol Hill**

Subdivision:

Ward/ANC:

Zoning:

Contributing:

Historic District(s)

Designation Event(s)

Survey(s)

Capitol Hill F & G Streets (2010)

Level(s) of Investigation

Permit Research

Reconnaissance Survey

PHOTOS - DIGITIZED

Caption:

Path: **C:\Users\CHRS\Documents\CHRS
Databases\F&G Street - 2 to 11th
St\Database\Pictures\Square 0810**

File: **630_5th_Street_NE_facade_looking_NW.JPG**

Date:: Photog:

Code:: R: Fr:



Caption:

Path: **C:\Users\CHRS\Documents\CHRS
Databases\F&G Street - 2 to 11th
St\Database\Pictures\Square 0810**

File: **630_5th_Street_NE_facade_looking_SW.JPG**

Date:: Photog:

Code:: R: Fr:



Caption:

Path: **C:\Users\CHRS\Documents\CHRS
Databases\F&G Street - 2 to 11th
St\Database\Pictures\Square 0810**

File: **630_5th_Street_NE_rear_looking_E.JPG**

Date:: Photog:

Code:: R: Fr:



PHOTOS - B/W OR NON-DIGITIZED

Photo Code	Roll	Frame(s)	Date	Photographer	Caption
------------	------	----------	------	--------------	---------

MISCELLANEOUS NOTES DATA

Notes:

--

PERMIT DATA

Permit Issue Date	Number	Type	Remarks
05/12/1909	4316	Build	

Permit Notes:

BIBLIOGRAPHIC DATA

Short Citation	Type	Date	Remarks
----------------	------	------	---------

Bibliographic Notes:

SIGNIFICANCE DATA

Study Unit

Code	Criteria
------	----------

DATA PROCESSING EVENTS DATA

Date	Individual	Action
4/7/2010	Weishar (PJW), Paul	Record Updated
3/19/2010	Dayton (MSD), Maria	Record Updated
3/19/2010	Dayton (MSD), Maria	Record Created

Resource All Data Report

ID Number: 0810-0091

BASICS DATA

ID Number: **0810-0091** Year Built: **1913** Data Source: **Permit**

Number	Extended	Street	Quad	Type of Address
--------	----------	--------	------	-----------------

617		4th Street	NE	Current
------------	--	-------------------	-----------	----------------

Name(s)	Type of Name
---------	--------------

Rowhouse, 617 4th Street, N.E.	Common
---------------------------------------	---------------

TaxCode1	TaxCode2	TaxCode3	Type	Explain
----------	----------	----------	------	---------

0810/0091			Square/Lot	Permit
------------------	--	--	-------------------	---------------

STATUS/PURPOSE/USE DATA

Resource Type: **Building** Status Current: **Extant**

Desig. Status: **Historic** Quality:

Purpose: **Rowhouse** Condition: **Excellent**

Function/Use	Start	Source	Stop	Source	Explain
--------------	-------	--------	------	--------	---------

Residential (Single-Family)	1913	Permit			Original
------------------------------------	-------------	---------------	--	--	-----------------

Residential (Multi-Family)					Current
-----------------------------------	--	--	--	--	----------------

CONSTRUCTION DATA

Construction Event	Start	Source	Stop	Source	Cost Source
--------------------	-------	--------	------	--------	-------------

Orig Construction	1913	Permit			3000 Permit
--------------------------	-------------	---------------	--	--	--------------------

Construction Event	Association	Associated Name
--------------------	-------------	-----------------

Orig Construction	Architect	Jameson, Thomas A.
--------------------------	------------------	---------------------------

Orig Construction	Builder	Jameson, Thomas A.
--------------------------	----------------	---------------------------

Orig Construction	Owner	Jameson, Thomas A.
--------------------------	--------------	---------------------------

Construction Notes:

One of four rowhouses constructed from the same permit (#627).

PEOPLE/EVENTS DATA

Racial Segregation Status:

SETTING/SHAPE/SIZE DATA

Surroundings: **Urban**
Streetscape: **Intact**
Relate to Othr Bldgs: **Row (1 of 4)**
Relate to Street: **Face on Setback Line**
Massing: **Row Building/Front Porch**
Footprint: **L-Shaped**

Cross Reference Notes:

Number Stories: **2 plus basement**

Bays Wide: **3**

Height:

Outbuilding Type

Contributing Status

Width: **17**

Depth/Length: **52**

SqFt:

Volume:

Lot Width

Lot Depth/Length:

Lot SqFt:

Acreage:

Has Driveway: ☐

Outbuilding Notes:

STYLE/EXTERIOR DATA

Architectural Style(s)

Classical Revival

Exterior & Architectural Notes:

March 2010: Constructed in 1913 by T.A. Jameson, this two-story, three-bay Classical Revival-style rowhouse is one of four rowhouses constructed from the same permit (#0627). The dwelling is constructed of brick and is set on a solid raised foundation. The façade (west elevation) is faced with pressed stretcher-bond brick. A sloping roof caps the dwelling and features a false mansard roof of slate shingles. A molded cornice with scrolled modillions extends between corbeled brick firewalls. Twin, front-gabled dormers punctuate the mansard. The dormers have a front-gabled pediment with molded cornice, raking boards, and ornamental plant motif molding supported architecturally by paneled pilasters. Eight-light, wood-sash windows pierce the dormers. The façade features a one-story, full-width porch set on a brick pier foundation. Capped by a flat roof, the porch has a molded cornice and wide frieze adorned with triglyphs. Brick columns with metal balusters support the roof. Window openings on the façade hold 1/1, double-hung, vinyl-sash windows. The main entry, located in the southern bay of the first story, has a single-leaf, wood-frame glass door and single-light transom set in a narrow, square-edge wood surround. Located below the porch is a single-leaf, paneled wood door with lights flanked by 1/1, double-hung, wood-sash windows. All of the façade openings have concrete sills and lug lintels. The east (rear) elevation of the main block has 1/1, double-hung, vinyl-sash windows with concrete sills and two-course, rowlock brick segmental arches.

The two-story, two-bay rear ell has been clad in aluminum siding. Capped by a shed roof, the ell has a brick chimney located in the northeast corner. Only the second story of the east elevation was visible from the public right-of-way. Fenestration consisted of a single-leaf, metal-frame glass door with false muntins. A second-story wood balcony with square balusters spans the width of the elevation.

Site Notes:

March 2010: This rowhouse is located on the east side of 4th Street, N.E. and is set back from the brick sidewalk approximately twenty feet. The north (side) elevation is attached to 619 4th Street, N.E. and the south (side) elevation to 615 4th Street, N.E. The elevated front yard has a concrete retaining wall, concrete steps with metal railing, and has been landscaped with immature trees and shrubs. Concrete steps provide access to a secondary, below-grade door opening on the façade. The backyard is enclosed by a wood fence and includes a roll-up metal security door fronting the alley.

NOTABLE FEATURES DATA

Component

Feature

EXTERIOR MATERIALS DATA

Roof Component	Material	Color	Treatment	Source
Mansard (False)	Slate		Shingled	
Sloped	Not Visible		Not Visible	
Wall Component	Material	Color	Treatment	Source
Facade	Pressed Brick		Stretcher Bond	

Structure Component	Material	Feature	Source
Foundation	Concrete		
Walls	Brick		
Materials Notes:			

WINDOW/DOOR/INTERIOR DATA

Window Location	Aperture Shape	Type	Lights	Material
Basemt Windows	Rectangular	Dbl-Hung	1/1	Wood
Dormer	Rectangular	Unknown	8 Lite	Wood
Facade	Rectangular	Dbl-Hung	1/1	Vinyl
Door Location	Aperture Shape	Type	Pamels	Material
Basement	Rectangular	Single	Paneled	Wood/Glass
Main Door	Rectangular	Single	Full Glass	Wood/Glass
Notable Interior Plan(s)		Notable Interior Feature(s)		

Interior Notes:

PLAN/SURVEY/DESIGNATION DATA

Neighborhood: Capitol Hill	Historic District(s)
Subdivision:	
Ward/ANC:	
Zoning:	Designation Event(s)
Contributing:	
Survey(s)	Level(s) of Investigation
Capitol Hill F & G Streets (2010)	Permit Research
	Reconnaissance Survey

PHOTOS - DIGITIZED

Caption:

Path: **C:\Users\CHRS\Documents\CHRS
Databases\F&G Street - 2 to 11th
St\Database\Pictures\Square 0810**
File: **617_4th_Street_NE_facade_looking_NE.JPG**
Date:: Photog:
Code:: R: Fr:




Caption:

Path: C:\Users\CHRS\Documents\CHRS
Databases\F&G Street - 2 to 11th
St\Database\Pictures\Square 0810\
File: 617_4th_Street_NE_facade_looking_SE.JPG
Date:: Photog:
Code:: R: Fr:



Caption:

Path: C:\Users\CHRS\Documents\CHRS
Databases\F&G Street - 2 to 11th
St\Database\Pictures\Square 0810\
File: 617_4th_Street_NE_rear_looking_W.JPG
Date:: Photog:
Code:: R: Fr:



PHOTOS - B/W OR NON-DIGITIZED

Photo Code	Roll	Frame(s)	Date	Photographer	Caption
------------	------	----------	------	--------------	---------

MISCELLANEOUS NOTES DATA

Notes:

PERMIT DATA

Permit Issue Date	Number	Type	Remarks
08/11/1913	627	Build	

Permit Notes:

BIBLIOGRAPHIC DATA

Short Citation	Type	Date	Remarks
----------------	------	------	---------

Bibliographic Notes:

SIGNIFICANCE DATA

Study Unit

Code	Criteria
------	----------

DATA PROCESSING EVENTS DATA

Date	Individual	Action
4/9/2010	Dayton (MSD), Maria	Record Updated
3/19/2010	Weishar (PJW), Paul	Record Updated
3/19/2010	Weishar (PJW), Paul	Record Created

Resource All Data Report

ID Number: 0810-0061

BASICS DATA

ID Number: **0810-0061** Year Built: **1908** Data Source: **Permit**

Number Extended Street Quad Type of Address

626 **5th Street** **NE Current**

Name(s) Type of Name

Rowhouse, 626 5th Street, N.E. **Common**

TaxCode1 TaxCode2 TaxCode3 Type Explain

0810/0061 **Square/Lot** **Current**

STATUS/PURPOSE/USE DATA

Resource Type: **Building** Status Current: **Extant**

Desig. Status: **Historic** Quality:

Purpose: **Rowhouse** Condition: **Good**

Function/Use Start Source Stop Source Explain

Residential (Single-Family) **1908** **Permit** **Current**

CONSTRUCTION DATA

Construction Event Start Source Stop Source Cost Source

Orig Construction **1908** **Permit** **4000 Permit**

Construction Event Association Associated Name

Orig Construction **Architect** **Volland, Edward O.**

Orig Construction **Builder** **Pumphrey & Palmer**

Orig Construction **Owner** **Pumphrey & Palmer**

Construction Notes:

One of ten buildings constructed from the same permit (#0268).

PEOPLE/EVENTS DATA

Racial Segregation Status:

SETTING/SHAPE/SIZE DATA

Surroundings: **Urban**

Streetscape: **Intact**

Relate to Othr Bldgs: **Row (1 of 10)**

Relate to Street: **Face on Setback Line**

Massing: **Row Building/Canted Bay**

Footprint: **L-Shaped**

Number Stories: **2**

Bays Wide: **2**

Height:

Width: **16**

Depth/Length: **34**

SqFt:

Volume:

Lot Width

Lot Depth/Length:

Lot SqFt:

Acreage:

Has Driveway: ☐

Cross Reference Notes:



Outbuilding Type

Garage

Contributing Status

Contributing

Outbuilding Notes:

March 2010: This one-story, one-bay garage, based on its form and materials as well as Sanborn Fire Insurance Company maps, was constructed c. 1920. The brick structure is capped by a shed roof. The west elevation has a paneled metal roll-up

garage door furred into an opening with a large wood lintel.

STYLE/EXTERIOR DATA

Architectural Style(s)

Classical Revival

Exterior & Architectural Notes:

March 2010: Constructed in 1908 by Pumphrey and Palmer, this two-story, two-bay Classical Revival-style rowhouse was one of ten similar buildings constructed from the same permit (#0268). Set on a raised basement, this masonry structure has a rectangular form with a rear ell. The façade (east elevation) is faced with pressed brick laid in stretcher bond. A sloping roof caps the dwelling and features a molded metal cornice with scrolled modillions and overhanging eaves. A wide frieze with garland molding compliments the cornice. A full-height projecting canted bay with rounded corners dominates the façade. Window openings hold 1/1, double-hung, vinyl-sash. All openings on the façade have rock-faced concrete sills and lintels. The inset main entry, located in the southern bay of the first story, contains a single-leaf, paneled wood door. The opening has a single-light transom.

The two-story, two-bay brick rear ell is capped by a shed roof with an exterior-side brick chimney. Fenestration consists of 1/1, double-hung, vinyl-sash windows and a single-leaf door with single-light transom. All of the openings feature two-course, rowlock brick segmental arches. Additional details were not visible from the public right-of-way.

A one-story, full-width addition was constructed on the rear of the ell. Based on its form and materials, this addition was constructed c. 2000. A patio has been constructed on top of the addition and has a wood balustrade.

Site Notes:

March 2010: This rowhouse is located on the west side of 5th Street, N.E. and is set back approximately twenty feet from the concrete sidewalk. The south (side) elevation is attached to 624 5th Street, N.E. and the north (side) elevation to 628 5th Street, N.E. Enclosed by a milled point fence, the elevated front yard has a concrete retaining wall and walkway leading to a metal stair. The backyard extends west to an alley and includes a garage.

NOTABLE FEATURES DATA

Component	Feature
-----------	---------

EXTERIOR MATERIALS DATA

Roof Component	Material	Color	Treatment	Source
Sloped	Not Visible		Not Visible	Observation
Wall Component	Material	Color	Treatment	Source
Facade	Brick		Stretcher Bond	Observation
Structure Component	Material	Feature		Source
Foundation	Concrete			Permit
Walls	Brick			Permit

Materials Notes:

WINDOW/DOOR/INTERIOR DATA

Window Location	Aperture Shape	Type	Lights	Material
Facade	Rectangular	DbI-Hung	1/1	Vinyl
Door Location	Aperture Shape	Type	Panels	Material
Main Door	Rectangular	Single	Paneled	Wood

Notable Interior Plan(s)

Notable Interior Feature(s)

Interior Notes:

PLAN/SURVEY/DESIGNATION DATA

Neighborhood: **Capitol Hill**

Subdivision:

Ward/ANC:

Zoning:

Contributing:

Historic District(s)

Designation Event(s)

Survey(s)

Capitol Hill F & G Streets (2010)

Level(s) of Investigation

**Permit Research
Reconnaissance Survey**

PHOTOS - DIGITIZED

Caption:

Path: **C:\Users\CHRS\Documents\CHRS
Databases\F&G Street - 2 to 11th
St\Database\Pictures\Square 0810\
File: 626_5th_Street_NE_facade_looking_NW.JPG**

Date:: Photog:

Code:: R: Fr:



Caption:

Path: **C:\Users\CHRS\Documents\CHRS
Databases\F&G Street - 2 to 11th
St\Database\Pictures\Square 0810\
File: 626_5th_Street_NE_facade_looking_SW.JPG**

Date:: Photog:

Code:: R: Fr:



Caption:

Path: **C:\Users\CHRS\Documents\CHRS
Databases\F&G Street - 2 to 11th
St\Database\Pictures\Square 0810\
File: 626_5th_Street_NE_rear_looking_NE.JPG**

Date:: Photog:

Code:: R: Fr:



Caption:

Path: C:\Users\CHRS\Documents\CHRS
Databases\F&G Street - 2 to 11th
St\Database\Pictures\Square 0810\
File: 626_5th_Street_NE_garage_looking_SE.JPG
Date:: Photog:
Code:: R: Fr:



PHOTOS - B/W OR NON-DIGITIZED

Photo Code	Roll	Frame(s)	Date	Photographer	Caption
------------	------	----------	------	--------------	---------

MISCELLANEOUS NOTES DATA

Notes:

PERMIT DATA

Permit Issue Date	Number	Type	Remarks
07/23/1908	0268	Build	

Permit Notes:

BIBLIOGRAPHIC DATA

Short Citation	Type	Date	Remarks
----------------	------	------	---------

Bibliographic Notes:

SIGNIFICANCE DATA

Study Unit

Code	Criteria
------	----------

DATA PROCESSING EVENTS DATA

Date	Individual	Action
4/8/2010	Weishar (PJW), Paul	Record Updated
3/19/2010	Dayton (MSD), Maria	Record Updated
3/19/2010	Dayton (MSD), Maria	Record Created

Resource All Data Report

ID Number: 0810-0093

BASICS DATA

ID Number: **0810-0093** Year Built: **1913** Data Source: **Permit**

Number	Extended	Street	Quad	Type of Address
--------	----------	--------	------	-----------------

621		4th Street	NE	Current
------------	--	-------------------	-----------	----------------

Name(s)	Type of Name
---------	--------------

Rowhouse, 621 4th Street, N.E.	Common
---------------------------------------	---------------

TaxCode1	TaxCode2	TaxCode3	Type	Explain
----------	----------	----------	------	---------

0810/0093			Square/Lot	Permit
------------------	--	--	-------------------	---------------

STATUS/PURPOSE/USE DATA

Resource Type: **Building** Status Current: **Extant**

Desig. Status: **Historic** Quality:

Purpose: **Rowhouse** Condition: **Excellent**

Function/Use	Start	Source	Stop	Source	Explain
--------------	-------	--------	------	--------	---------

Residential (Single-Family)	1913	Permit			Original
------------------------------------	-------------	---------------	--	--	-----------------

Residential (Multi-Family)					Current
-----------------------------------	--	--	--	--	----------------

CONSTRUCTION DATA

Construction Event	Start	Source	Stop	Source	Cost Source
--------------------	-------	--------	------	--------	-------------

Rear Addition	c. 2000	Site Visit/Map			
----------------------	----------------	-----------------------	--	--	--

Orig Construction	1913	Permit			3000 Permit
--------------------------	-------------	---------------	--	--	--------------------

Construction Event	Association	Associated Name
--------------------	-------------	-----------------

Orig Construction	Architect	Jameson, Thomas A.
--------------------------	------------------	---------------------------

Orig Construction	Builder	Jameson, Thomas A.
--------------------------	----------------	---------------------------

Orig Construction	Owner	Jameson, Thomas A.
--------------------------	--------------	---------------------------

Construction Notes:

One of 4 buildings from the same permit (#2513).

PEOPLE/EVENTS DATA

Racial Segregation Status:

SETTING/SHAPE/SIZE DATA

Surroundings: **Urban**
 Streetscape: **Intact**
 Relate to Othr Bldgs: **Row (1 of 4)**
 Relate to Street: **Face on Setback Line**
 Massing: **Row Building/Flat Front**
 Footprint: **L-Shaped**

Cross Reference Notes:

Number Stories: **2 plus basement**

Bays Wide: **3**

Height:

Outbuilding Type

Contributing Status

Width: **17**

Depth/Length: **34**

SqFt:

Volume:

Lot Width

Lot Depth/Length:

Outbuilding Notes:

Lot SqFt:

Acreage:

Has Driveway: ☐

STYLE/EXTERIOR DATA

Architectural Style(s)

Classical Revival

Exterior & Architectural Notes:

March 2010: Constructed in 1913 by T.A. Jameson, this two-story, three-bay Classical Revival-style rowhouse is one of four rowhouses constructed from the same permit (#2513). The dwelling is constructed of brick and set on a solid raised foundation. The façade (west elevation) is faced with pressed stretcher-bond brick. A sloping roof caps the dwelling and features a false mansard roof of hexagonal slate shingles. A molded cornice with scrolled modillions extends between corbeled brick firewalls. Twin, front-gabled dormers punctuate the mansard. The dormers have a front-gabled pediment with molded cornice, raking boards, and ornamental plant motif molding supported architecturally by paneled pilasters. Eight-light, wood-sash windows pierce the dormers. The façade has a first-story porch set on a brick pier foundation. Brick piers and square balusters complete the roofless porch. Window openings on the façade hold 1/1, double-hung, vinyl-sash windows. The main entry, located in the southern bay of the first story, has a single-leaf, paneled wood door with six lights and single-light transom set in a narrow, square-edge wood surround. Located below the porch is a single-leaf, paneled metal door with lights flanked by 1/1, double-hung, wood-sash windows. All of the façade openings have concrete sills and lug lintels. The east (rear) elevation of the main block has 1/1, double-hung, vinyl-sash windows with concrete sills and two-course, rowlock brick segmental arches.

The two-story, two-bay brick ell has a shed roof and a chimney located in the southeast corner. No openings on the north (side) elevation were visible from the public right-of-way. The east (rear) elevation has an addition.

The two-story, two-bay addition, based on its form and materials, was constructed c. 2000. This addition replaced an original two-story porch or projection. Clad in Hardieplank siding and capped by a shed roof, the addition is fenestrated with 1/1, double-hung, vinyl-sash windows and a single-leaf door opening with single-light transom (first story not visible from the public right-of-way).

Site Notes:

March 2010: This rowhouse is located on the east side of 4th Street, N.E. and is set back from the brick sidewalk approximately twenty feet. The north (side) elevation is attached to 623 4th Street, N.E. and the south (side) elevation to 619 4th Street, N.E. The elevated front yard has a brick retaining wall, wood steps leading to the front porch, and stone steps leading beneath the porch to a secondary, below-grade door opening. Immature shrubs and plantings landscape this small front yard. The backyard is enclosed by a wood fence and includes a roll-up metal security door fronting the alley.

NOTABLE FEATURES DATA

Component

Feature

EXTERIOR MATERIALS DATA

Roof Component	Material	Color	Treatment	Source
Mansard (False)	Slate		Shingled	
Sloped	Not Visible		Not Visible	

Wall Component	Material	Color	Treatment	Source
Facade	Pressed Brick		Stretcher Bond	
Structure Component	Material	Feature		Source
Foundation	Concrete			
Walls	Brick			

Materials Notes:

WINDOW/DOOR/INTERIOR DATA

Window Location	Aperture Shape	Type	Lights	Material
Basemt Windows	Rectangular	Dbl-Hung	1/1	Wood
Dormer	Rectangular	Unknown	8 Lite	Wood
Facade	Rectangular	Dbl-Hung	1/1	Vinyl
Door Location	Aperture Shape	Type	Panels	Material
Basement	Rectangular	Single	Paneled	Metal/Glas
Main Door	Rectangular	Single	Paneled	Wood/Glass

Notable Interior Plan(s)

Notable Interior Feature(s)

Interior Notes:

PLAN/SURVEY/DESIGNATION DATA

Neighborhood: **Capitol Hill**

Historic District(s)

Subdivision:

Ward/ANC:

Zoning:

Designation Event(s)

Contributing:

Survey(s)

Level(s) of Investigation

Capitol Hill F & G Streets (2010)

Permit Research

Reconnaissance Survey

PHOTOS - DIGITIZED

Caption:

Path: **C:\Users\CHRS\Documents\CHRS
Databases\F&G Street - 2 to 11th
St\Database\Pictures\Square 0810**

File: **621_4th_Street_NE_facade_looking_NE.JPG**

Date:: Photog:

Code:: R: Fr:



Caption:

Path: C:\Users\CHRS\Documents\CHRS
Databases\F&G Street - 2 to 11th
St\Database\Pictures\Square 0810\
File: 621_4th_Street_NE_facade_looking_SE.JPG
Date:: Photog:
Code:: R: Fr:



Caption:

Path: C:\Users\CHRS\Documents\CHRS
Databases\F&G Street - 2 to 11th
St\Database\Pictures\Square 0810\
File: 621_4th_Street_NE_rear_looking_W.JPG
Date:: Photog:
Code:: R: Fr:



PHOTOS - B/W OR NON-DIGITIZED

Photo Code	Roll	Frame(s)	Date	Photographer	Caption
------------	------	----------	------	--------------	---------

MISCELLANEOUS NOTES DATA

Notes:

PERMIT DATA

Permit Issue Date	Number	Type	Remarks
12/06/1913	2513	Build	

Permit Notes:

BIBLIOGRAPHIC DATA

Short Citation	Type	Date	Remarks
----------------	------	------	---------

Bibliographic Notes:

SIGNIFICANCE DATA

Study Unit

Code	Criteria
------	----------

DATA PROCESSING EVENTS DATA

Date	Individual	Action
4/9/2010	Dayton (MSD), Maria	Record Updated
3/19/2010	Weishar (PJW), Paul	Record Updated
3/19/2010	Weishar (PJW), Paul	Record Created

Resource All Data Report

ID Number: 0810-0063

BASICS DATA

ID Number: **0810-0063** Year Built: **1908** Data Source: **Permit**

Number Extended Street Quad Type of Address

622 **5th Street** **NE Current**

Name(s) Type of Name

Rowhouse, 622 5th Street, N.E. **Common**

TaxCode1 TaxCode2 TaxCode3 Type Explain

0810/0063 **Square/Lot** **Current**

STATUS/PURPOSE/USE DATA

Resource Type: **Building** Status Current: **Extant**

Desig. Status: **Historic** Quality:

Purpose: **Rowhouse** Condition: **Good**

Function/Use Start Source Stop Source Explain

Residential (Single-Family) **1908** **Permit** **Current**

CONSTRUCTION DATA

Construction Event Start Source Stop Source Cost Source

Orig Construction **1908** **Permit** **4000 Permit**

Construction Event Association Associated Name

Orig Construction **Architect** **Volland, Edward O.**

Orig Construction **Builder** **Pumphrey & Palmer**

Orig Construction **Owner** **Pumphrey & Palmer**

Construction Notes:

One of ten buildings constructed from the same permit (#0268).

PEOPLE/EVENTS DATA

Racial Segregation Status:

SETTING/SHAPE/SIZE DATA

Surroundings: **Urban**

Streetscape: **Intact**

Relate to Othr Bldgs: **Row (1 of 10)**

Relate to Street: **Face on Setback Line**

Massing: **Row Building/Canted Bay**

Footprint: **L-Shaped**

Number Stories: **2**

Bays Wide: **2**

Height:

Width: **16**

Depth/Length: **34**

SqFt:

Volume:

Lot Width

Lot Depth/Length:

Lot SqFt:

Acreage:

Has Driveway: ☐

Cross Reference Notes:

Outbuilding Type

Contributing Status

Outbuilding Notes:

STYLE/EXTERIOR DATA

Architectural Style(s)

Classical Revival

Exterior & Architectural Notes:

March 2010: Constructed in 1908 by Pumphrey and Palmer, this two-story, two-bay Classical Revival-style rowhouse was one of ten similar buildings constructed from the same permit (#0268). Set on a raised basement, this masonry structure has a rectangular form with a rear ell. The façade (east elevation) is faced with pressed brick laid in stretcher bond. A sloping roof caps the dwelling and features a molded metal cornice with scrolled modillions and overhanging eaves. A wide frieze with garland molding compliments the cornice. A full-height projecting canted bay with rounded corners dominates the façade. Window openings hold 1/1, double-hung, vinyl-sash. All openings on the façade have rock-faced concrete sills and lintels. The main entry, located in the southern bay of the first story, contains a single-leaf, paneled wood door and a single-light transom set in a narrow, square-edge wood surround.

The brick rear ell is capped by a shed roof and includes an exterior-side brick chimney. Fenestration consists of 1/1, double-hung, vinyl-sash windows and a single-leaf, paneled wood door with lights and a single-light transom. All of the openings have concrete sills and two-course, rowlock brick segmental arches.

A second-story addition has been constructed on the rear of the ell. Based on its form and materials, this addition dates from the late twentieth century. Supported by metal posts, this wood-frame addition is clad in vinyl siding and capped by a shed roof. Fenestration consists of single-light fixed windows and a sliding-glass door. The addition has no balcony and is not accessible from the exterior. As a result of the construction of the addition, a one-story, two-bay porch no shelters the first story of the ell. The porch has metal balusters.

Site Notes:

March 2010: This rowhouse is located on the west side of 5th Street, N.E. and is set back approximately twenty feet from the concrete sidewalk. The south (side) elevation is attached to 620 5th Street, N.E. and the north (side) elevation to 624 5th Street, N.E. Enclosed by a chain-link fence, the elevated front yard has a concrete retaining wall and walkway leading to a metal stair. The level, grassy backyard extends west to an alley and is enclosed by a wood fence.

NOTABLE FEATURES DATA

Component	Feature
-----------	---------

EXTERIOR MATERIALS DATA

Roof Component	Material	Color	Treatment	Source
Sloped	Not Visible		Not Visible	Observation
Wall Component	Material	Color	Treatment	Source
Facade	Brick		Stretcher Bond	Observation
Structure Component	Material	Feature		Source
Foundation	Concrete			Permit
Walls	Brick			Permit

Materials Notes:

WINDOW/DOOR/INTERIOR DATA

Window Location	Aperture Shape	Type	Lights	Material
Facade	Rectangular	Dbl-Hung	1/1	Vinyl
Door Location	Aperture Shape	Type	Panels	Material
Main Door	Rectangular	Single	Paneled	Wood

Notable Interior Plan(s)

Notable Interior Feature(s)

Interior Notes:

PLAN/SURVEY/DESIGNATION DATA

Neighborhood: **Capitol Hill**

Historic District(s)

Subdivision:

Ward/ANC:

Zoning:

Contributing:

Designation Event(s)

Survey(s)

Level(s) of Investigation

Capitol Hill F & G Streets (2010)

Permit Research

Reconnaissance Survey

PHOTOS - DIGITIZED

Caption:

Path: **C:\Users\CHRS\Documents\CHRS
Databases\F&G Street - 2 to 11th
St\Database\Pictures\Square 0810**

File: **622_5th_Street_NE_facade_looking_NW.JPG**

Date:: Photog:

Code:: R: Fr:



Caption:

Path: **C:\Users\CHRS\Documents\CHRS
Databases\F&G Street - 2 to 11th
St\Database\Pictures\Square 0810**

File: **622_5th_Street_NE_facade_looking_SW.JPG**

Date:: Photog:

Code:: R: Fr:



Caption:

Path: **C:\Users\CHRS\Documents\CHRS
Databases\F&G Street - 2 to 11th
St\Database\Pictures\Square 0810**

File: **622_5th_Street_NE_rear_looking_E.JPG**

Date:: Photog:

Code:: R: Fr:



PHOTOS - B/W OR NON-DIGITIZED

Photo Code

Roll

Frame(s)

Date

Photographer

Caption

MISCELLANEOUS NOTES DATA

Notes:

--

PERMIT DATA

Permit Issue Date	Number	Type	Remarks
07/23/1908	0268	Build	
Permit Notes:			

BIBLIOGRAPHIC DATA

Short Citation	Type	Date	Remarks
Bibliographic Notes:			

SIGNIFICANCE DATA

Study Unit _____

Code Criteria _____

DATA PROCESSING EVENTS DATA

Date	Individual	Action
4/8/2010	Weishar (PJW), Paul	Record Updated
3/19/2010	Dayton (MSD), Maria	Record Updated
3/19/2010	Dayton (MSD), Maria	Record Created

Resource All Data Report

ID Number: 0810-0095

BASICS DATA

ID Number: **0810-0095** Year Built: **1913** Data Source: **Permit**

Number	Extended	Street	Quad	Type of Address
--------	----------	--------	------	-----------------

625		4th Street	NE	Current
------------	--	-------------------	-----------	----------------

Name(s)	Type of Name
---------	--------------

Rowhouse, 625 4th Street, N.E.	Common
---------------------------------------	---------------

TaxCode1	TaxCode2	TaxCode3	Type	Explain
----------	----------	----------	------	---------

0810/0095			Square/Lot	Permit
------------------	--	--	-------------------	---------------

STATUS/PURPOSE/USE DATA

Resource Type: **Building** Status Current: **Extant**

Desig. Status: **Historic** Quality:

Purpose: **Rowhouse** Condition: **Excellent**

Function/Use	Start	Source	Stop	Source	Explain
--------------	-------	--------	------	--------	---------

Residential (Single-Family)	1913	Permit			Original
------------------------------------	-------------	---------------	--	--	-----------------

Residential (Multi-Family)					Current
-----------------------------------	--	--	--	--	----------------

CONSTRUCTION DATA

Construction Event	Start	Source	Stop	Source	Cost Source
--------------------	-------	--------	------	--------	-------------

Rear Addition	c. 2000	Site Visit/Map			
----------------------	----------------	-----------------------	--	--	--

Orig Construction	1913	Permit			3000 Permit
--------------------------	-------------	---------------	--	--	--------------------

Construction Event	Association	Associated Name
--------------------	-------------	-----------------

Orig Construction	Architect	Jameson, Thomas A.
--------------------------	------------------	---------------------------

Orig Construction	Builder	Jameson, Thomas A.
--------------------------	----------------	---------------------------

Orig Construction	Owner	Jameson, Thomas A.
--------------------------	--------------	---------------------------

Construction Notes:

One of four buildings constructed from the same permit (#2513).

PEOPLE/EVENTS DATA

Racial Segregation Status:

SETTING/SHAPE/SIZE DATA

Surroundings: **Urban**
Streetscape: **Intact**
Relate to Othr Bldgs: **Row (1 of 4)**
Relate to Street: **Face on Setback Line**
Massing: **Row Building/Front Porch**
Footprint: **L-Shaped**

Cross Reference Notes:

Number Stories: **2 plus basement**

Bays Wide: **3**

Height:

Outbuilding Type

Contributing Status

Width: **17**

Depth/Length: **34**

SqFt:

Volume:

Lot Width

Lot Depth/Length:

Lot SqFt:

Acreage:

Has Driveway: ☐

Outbuilding Notes:

STYLE/EXTERIOR DATA

Architectural Style(s)

Classical Revival

Exterior & Architectural Notes:

March 2010: Constructed in 1913 by T.A. Jameson, this two-story, three-bay Classical Revival-style rowhouse is one of four rowhouses constructed from the same permit (#2513). The dwelling is constructed of brick and set on a solid raised foundation. The façade (west elevation) is faced with pressed stretcher-bond brick. A sloping roof caps the dwelling and features a false mansard roof of slate shingles. A molded cornice with scrolled modillions extends between corbeled brick firewalls. Twin, front-gabled dormers punctuate the mansard. The dormers have a front-gabled pediment with molded cornice, raking boards, and ornamental plant motif molding supported architecturally by paneled pilasters. Eight-light, wood-sash windows pierce the dormers. The façade features a one-story, full-width porch set on a brick pier foundation with decorative concrete block infill. Capped by a flat roof, the porch has a molded cornice and is supported by brick columns complete with metal balusters. Window openings on the façade hold 1/1, double-hung, vinyl-sash windows. The main entry, located in the southern bay of the first story, has a single-leaf, paneled wood door with three lights and single-light transom. The raised basement is pierced by a single-leaf, paneled wood door flanked by 1/1, double-hung, vinyl-sash windows. All of the façade openings have concrete sills and lug lintels. The east (rear) elevation of the main block has 1/1, double-hung, vinyl-sash windows with concrete sills and two-course, rowlock brick segmental arches.

The two-story, two-bay brick ell has a shed roof and a chimney located in the northeast corner. Fenestration of the north (side) elevation was not visible from the public right-of-way. The east (rear) elevation has an addition.

The two-story, two-bay addition, based on its form and materials, was constructed c. 2000. This addition replaced an original two-story porch or projection. Clad in Hardieplank siding and capped by a shed roof, the addition is fenestrated with two-light, sliding vinyl-sash windows. The first story was not visible from the public right-of-way.

Site Notes:

March 2010: This rowhouse is located on the east side of 4th Street, N.E. and is set back from the brick sidewalk approximately twenty feet. The north (side) elevation is attached to 629 4th Street, N.E. and the south (side) elevation to 623 4th Street, N.E. The elevated front yard has a brick retaining wall top with a milled point fence. Concrete steps provide access to the front porch. Concrete steps provide access to a secondary, below-grade door opening. A mature tree is located in the front yard. The backyard is enclosed by a wood fence. An alley is located east of the property.

NOTABLE FEATURES DATA

Component

Feature

EXTERIOR MATERIALS DATA

Roof Component	Material	Color	Treatment	Source
Mansard (False)	Slate		Shingled	
Sloped	Not Visible		Not Visible	

Wall Component	Material	Color	Treatment	Source
Facade	Pressed Brick		Stretcher Bond	
Structure Component	Material	Feature		Source
Foundation	Concrete			
Walls	Brick			

Materials Notes:

WINDOW/DOOR/INTERIOR DATA

Window Location	Aperture Shape	Type	Lights	Material
Basemt Windows	Rectangular	Dbl-Hung	1/1	Vinyl
Dormer	Rectangular	Unknown	8 Lite	Wood
Facade	Rectangular	Dbl-Hung	1/1	Vinyl
Door Location	Aperture Shape	Type	Panels	Material
Basement	Rectangular	Single	Paneled	Wood
Main Door	Rectangular	Single	Paneled	Wood/Glass

Notable Interior Plan(s)

Notable Interior Feature(s)

Interior Notes:

PLAN/SURVEY/DESIGNATION DATA

Neighborhood: **Capitol Hill**

Historic District(s)

Subdivision:

Ward/ANC:

Zoning:

Designation Event(s)

Contributing:

Survey(s)

Level(s) of Investigation

Capitol Hill F & G Streets (2010)

Permit Research

Reconnaissance Survey

PHOTOS - DIGITIZED

Caption:

Path: **C:\Users\CHRS\Documents\CHRS
Databases\F&G Street - 2 to 11th
St\Database\Pictures\Square 0810**

File: **625_4th_Street_NE_facade_looking_NE.JPG**


Date:: Photog:

Code:: R: Fr:



Caption:

Path: C:\Users\CHRS\Documents\CHRS
Databases\F&G Street - 2 to 11th
St\Database\Pictures\Square 0810\
File: 625_4th_Street_NE_facade_looking_SE.JPG
Date:: Photog:
Code:: R: Fr:



Caption:

Path: C:\Users\CHRS\Documents\CHRS
Databases\F&G Street - 2 to 11th
St\Database\Pictures\Square 0810\
File: 625_4th_Street_NE_rear_looking_W.JPG
Date:: Photog:
Code:: R: Fr:



PHOTOS - B/W OR NON-DIGITIZED

Photo Code	Roll	Frame(s)	Date	Photographer	Caption
------------	------	----------	------	--------------	---------

MISCELLANEOUS NOTES DATA

Notes:

PERMIT DATA

Permit Issue Date	Number	Type	Remarks
12/06/1913	2513	Build	

Permit Notes:

BIBLIOGRAPHIC DATA

Short Citation	Type	Date	Remarks
----------------	------	------	---------

Bibliographic Notes:

SIGNIFICANCE DATA

Study Unit

Code	Criteria
------	----------

DATA PROCESSING EVENTS DATA

Date	Individual	Action
4/9/2010	Dayton (MSD), Maria	Record Updated
3/19/2010	Weishar (PJW), Paul	Record Updated
3/19/2010	Weishar (PJW), Paul	Record Created

Resource All Data Report

ID Number: 0810-0065

BASICS DATA

ID Number: **0810-0065** Year Built: **1908** Data Source: **Permit**

Number Extended Street Quad Type of Address

618 **5th Street** **NE Current**

Name(s) Type of Name

Rowhouse, 618 5th Street, N.E. **Common**

TaxCode1 TaxCode2 TaxCode3 Type Explain

0810/0065 **Square/Lot** **Current**

STATUS/PURPOSE/USE DATA

Resource Type: **Building** Status Current: **Extant**

Desig. Status: **Historic** Quality:

Purpose: **Rowhouse** Condition: **Good**

Function/Use Start Source Stop Source Explain

Residential (Single-Family) **1908** **Permit** **Current**

CONSTRUCTION DATA

Construction Event Start Source Stop Source Cost Source

Orig Construction **1908** **Permit** **4000 Permit**

Construction Event Association Associated Name

Orig Construction **Architect** **Volland, Edward O.**

Orig Construction **Builder** **Pumphrey & Palmer**

Orig Construction **Owner** **Pumphrey & Palmer**

Construction Notes:

One of ten buildings constructed from the same permit (#0268).

PEOPLE/EVENTS DATA

Racial Segregation Status:

SETTING/SHAPE/SIZE DATA

Surroundings: **Urban**

Streetscape: **Intact**

Relate to Othr Bldgs: **Row (1 of 10)**

Relate to Street: **Face on Setback Line**

Massing: **Row Building/Canted Bay**

Footprint: **Rectangular**

Number Stories: **2**

Bays Wide: **2**

Height:

Width: **16**

Depth/Length: **34**

SqFt:

Volume:

Lot Width

Lot Depth/Length:

Lot SqFt:

Acreage:

Has Driveway: ☐

Cross Reference Notes:

Outbuilding Type

Garage

Contributing Status

Contributing

Outbuilding Notes:

March 2010: This one-story, one-bay garage, based on its form and materials, as well as Sanborn Fire Insurance Company maps, appears to have been constructed c. 1920. The structure has been encased in concrete block and a roll-up garage door

installed on the west elevation. A rooftop patio has been constructed on the garage. The patio has milled point fencing and a metal pergola. The patio is accessed via metal stairs set east of the garage.

STYLE/EXTERIOR DATA

Architectural Style(s)

Classical Revival

Exterior & Architectural Notes:

March 2010: Constructed in 1908 by Pumphrey and Palmer, this two-story, two-bay Classical Revival-style rowhouse was one of ten similar buildings constructed from the same permit (#0268). Set on a raised basement, this masonry structure has a rectangular form. The façade (east elevation) is faced with pressed brick laid in stretcher bond. A sloping roof caps the dwelling and features a molded metal cornice with scrolled modillions and overhanging eaves. A wide frieze with garland molding compliments the cornice. A full-height projecting canted bay with rounded corners dominates the façade. Window openings hold 1/1, double-hung, vinyl-sash. All openings on the façade have rock-faced concrete sills and lintels. The main entry, located in the southern bay of the first story, contains a single-leaf, paneled wood door and a single-light transom. Located beneath the main entry, the below-grade opening holds a single-leaf, paneled wood door.

The west (rear) elevation has a two-story, full-width addition, which based on its form and materials was constructed c. 2000. The concrete-block addition has no exterior finish and is capped by a shed roof. Fenestration consists of single and paired 1/1, double-hung, vinyl-sash windows.

Site Notes:

March 2010: This rowhouse is located on the west side of 5th Street, N.E. and is set back approximately twenty feet from the concrete sidewalk. The south (side) elevation is attached to 616 5th Street, N.E. and the north (side) elevation to 620 5th Street, N.E. The front yard has been landscaped with concrete block planting beds which contain immature shrubs and plantings. A metal stair provides access to the main entry while concrete steps provide access to a secondary, below-grade, opening. The backyard includes a garage with a roof top patio.

NOTABLE FEATURES DATA

Component	Feature
-----------	---------

EXTERIOR MATERIALS DATA

Roof Component	Material	Color	Treatment	Source
Sloped	Not Visible		Not Visible	Observation
Wall Component	Material	Color	Treatment	Source
Facade	Brick		Stretcher Bond	Observation
Structure Component	Material	Feature		Source
Foundation	Concrete			Permit
Walls	Brick			Permit

Materials Notes:

WINDOW/DOOR/INTERIOR DATA

Window Location	Aperture Shape	Type	Lights	Material
Facade	Rectangular	Dbl-Hung	1/1	Vinyl
Door Location	Aperture Shape	Type	Panels	Material
Basement	Rectangular	Single	Paneled	Wood
Main Door	Rectangular	Single	Paneled	Wood

Notable Interior Plan(s)

Notable Interior Feature(s)

Interior Notes:

PLAN/SURVEY/DESIGNATION DATA

Neighborhood: **Capitol Hill**

Historic District(s)

Subdivision:

Ward/ANC:

Zoning:

Contributing:

Designation Event(s)

Survey(s)

Capitol Hill F & G Streets (2010)

Level(s) of Investigation

Permit Research

Reconnaissance Survey

PHOTOS - DIGITIZED

Caption:



Path: **C:\Users\CHRS\Documents\CHRS
Databases\F&G Street - 2 to 11th
St\Database\Pictures\Square 0810**

File: **618_5th_Street_NE_facade_looking_NW.JPG**

Date:: Photog:

Code:: R: Fr:

Caption:



Path: **C:\Users\CHRS\Documents\CHRS
Databases\F&G Street - 2 to 11th
St\Database\Pictures\Square 0810**

File: **618_5th_Street_NE_facade_looking_SW.JPG**

Date:: Photog:

Code:: R: Fr:

Caption:



Path: **C:\Users\CHRS\Documents\CHRS
Databases\F&G Street - 2 to 11th
St\Database\Pictures\Square 0810**

File: **618_5th_Street_NE_rear_looking_NE.JPG**

Date:: Photog:

Code:: R: Fr:

Caption:

Path: C:\Users\CHRS\Documents\CHRS
Databases\F&G Street - 2 to 11th
St\Database\Pictures\Square 0810\
File: 618_5th_Street_NE_garage_looking_SE.JPG
Date:: Photog:
Code:: R: Fr:



PHOTOS - B/W OR NON-DIGITIZED

Photo Code	Roll	Frame(s)	Date	Photographer	Caption
------------	------	----------	------	--------------	---------

MISCELLANEOUS NOTES DATA

Notes:

PERMIT DATA

Permit Issue Date	Number	Type	Remarks
07/23/1908	0268	Build	

Permit Notes:

BIBLIOGRAPHIC DATA

Short Citation	Type	Date	Remarks
----------------	------	------	---------

Bibliographic Notes:

SIGNIFICANCE DATA

Study Unit

Code	Criteria
------	----------

DATA PROCESSING EVENTS DATA

Date	Individual	Action
4/7/2010	Weishar (PJW), Paul	Record Updated
3/19/2010	Dayton (MSD), Maria	Record Updated
3/19/2010	Dayton (MSD), Maria	Record Created

Resource All Data Report

ID Number: 0810-0067

BASICS DATA

ID Number: **0810-0067** Year Built: **1908** Data Source: **Permit**

Number Extended Street Quad Type of Address

614 **5th Street** **NE Current**

Name(s) Type of Name

Rowhouse, 614 5th Street, N.E. **Common**

TaxCode1 TaxCode2 TaxCode3 Type Explain

0810/0067 **Square/Lot** **Current**

STATUS/PURPOSE/USE DATA

Resource Type: **Building** Status Current: **Extant**

Desig. Status: **Historic** Quality:

Purpose: **Rowhouse** Condition: **Good**

Function/Use Start Source Stop Source Explain

Residential (Single-Family) **1908** **Permit** **Current**

CONSTRUCTION DATA

Construction Event Start Source Stop Source Cost Source

Orig Construction **1908** **Permit** **4000 Permit**

Construction Event Association Associated Name

Orig Construction **Architect** **Volland, Edward O.**

Orig Construction **Builder** **Pumphrey & Palmer**

Orig Construction **Owner** **Pumphrey & Palmer**

Construction Notes:

One of ten buildings constructed from the same permit (#0268).

PEOPLE/EVENTS DATA

Racial Segregation Status:

SETTING/SHAPE/SIZE DATA

Surroundings: **Urban**

Streetscape: **Intact**

Relate to Othr Bldgs: **Row (1 of 10)**

Relate to Street: **Face on Setback Line**

Massing: **Row Building/Canted Bay**

Footprint: **Rectangular**

Number Stories: **2**

Bays Wide: **2**

Height:

Width: **16**

Depth/Length: **34**

SqFt:

Volume:

Lot Width

Lot Depth/Length:

Lot SqFt:

Acreage:

Has Driveway: ☐

Cross Reference Notes:

Outbuilding Type

Garage

Contributing Status

Contributing

Outbuilding Notes:

March 2010: This one-story, one-bay garage fronts the rear alley. Based on its form and materials as well as Sanborn Fire Insurance Company maps, this garage was constructed c. 1920 but has been extensively altered with the application of

new materials. The garage has been clad in Dutch lap vinyl siding and capped by a shed roof. A paneled roll-up metal door is located on the west elevation.

STYLE/EXTERIOR DATA

Architectural Style(s)

Classical Revival

Exterior & Architectural Notes:

March 2010: Constructed in 1908 by Pumphrey and Palmer, this two-story, two-bay Classical Revival-style rowhouse was one of ten similar buildings constructed from the same permit (#0268). Set on a raised basement pierced by paired, six-light wood casements, this masonry structure has a rectangular form with a rear ell. The façade (east elevation) is faced with pressed brick laid in stretcher bond. A sloping roof caps the dwelling and features a molded metal cornice with scrolled modillions and overhanging eaves. A wide frieze with garland molding compliments the cornice. A full-height projecting canted bay with rounded corners dominates the façade. Window openings hold 1/1, double-hung, vinyl-sash. All openings on the façade have rock-faced concrete sills and lintels. The main entry, located in the southern bay of the first story, contains a single-leaf, wood-frame glass door and a single-light transom. The west (rear) elevation of the main block has a 1/1, double-hung, vinyl-sash window and a single-light casement window furred into a larger opening. Both openings have concrete sills and two-course, rowlock brick segmental arches. The rear of the dwelling includes a two-story brick ell. An exterior-side brick chimney is located on the north (side) elevation of the ell and rises above the shed roof.

A two-story, two-bay addition spans the width of the ell. Based on its form and materials, this addition was constructed c.2000. Clad in Dutch lap vinyl siding and capped by a shed roof, the addition is fenestrated with 1/1, double-hung, vinyl-sash windows with false muntins. A pent roof shelters the first-story openings.

Site Notes:

March 2010: This rowhouse is located on the west side of 5th Street, N.E. and is set back approximately twenty feet from the concrete sidewalk. The south (side) elevation is attached to 612 5th Street, N.E. and the north (side) elevation to 616 5th Street, N.E. The front yard has a concrete retaining wall and immature shrubs. A metal stair provides access to the main entry. The backyard extends west to an alley and includes a garage.

NOTABLE FEATURES DATA

Component	Feature
-----------	---------

EXTERIOR MATERIALS DATA

Roof Component	Material	Color	Treatment	Source
Sloped	Not Visible		Not Visible	Observation
Wall Component	Material	Color	Treatment	Source
Facade	Brick		Stretcher Bond	Observation
Structure Component	Material	Feature		Source
Foundation	Concrete			Permit
Walls	Brick			Permit

Materials Notes:

WINDOW/DOOR/INTERIOR DATA

Window Location	Aperture Shape	Type	Lights	Material
Basemt Windows	Rectangular	Casement	6	Wood
Facade	Rectangular	Dbl-Hung	1/1	Vinyl
Door Location	Aperture Shape	Type	Panels	Material
Main Door	Rectangular	Single		Wood/Glass

Notable Interior Plan(s)

Notable Interior Feature(s)

Interior Notes:

PLAN/SURVEY/DESIGNATION DATA

Neighborhood: **Capitol Hill**

Historic District(s)

Subdivision:

Ward/ANC:

Zoning:

Designation Event(s)

Contributing:

Survey(s)

Level(s) of Investigation

Capitol Hill F & G Streets (2010)

Permit Research

Reconnaissance Survey

PHOTOS - DIGITIZED

Caption:

Path: **C:\Users\CHRS\Documents\CHRS
Databases\F&G Street - 2 to 11th
St\Database\Pictures\Square 0810**

File: **614_5th_Street_NE_facade_looking_NW.JPG**

Date:: Photog:

Code:: R: Fr:



Caption:

Path: **C:\Users\CHRS\Documents\CHRS
Databases\F&G Street - 2 to 11th
St\Database\Pictures\Square 0810**

File: **614_5th_Street_NE_facade_looking_SW.JPG**

Date:: Photog:

Code:: R: Fr:



Caption:

Path: **C:\Users\CHRS\Documents\CHRS
Databases\F&G Street - 2 to 11th
St\Database\Pictures\Square 0810**

File: **614_5th_Street_NE_rear_looking_SE.JPG**

Date:: Photog:

Code:: R: Fr:



Caption:

Path: C:\Users\CHRS\Documents\CHRS
Databases\F&G Street - 2 to 11th
St\Database\Pictures\Square 0810\
File: 614_5th_Street_NE_garage_looking_SE.JPG
Date:: Photog:
Code:: R: Fr:



PHOTOS - B/W OR NON-DIGITIZED

Photo Code	Roll	Frame(s)	Date	Photographer	Caption
------------	------	----------	------	--------------	---------

MISCELLANEOUS NOTES DATA

Notes:

PERMIT DATA

Permit Issue Date	Number	Type	Remarks
07/23/1908	0268	Build	

Permit Notes:

BIBLIOGRAPHIC DATA

Short Citation	Type	Date	Remarks
----------------	------	------	---------

Bibliographic Notes:

SIGNIFICANCE DATA

Study Unit

Code	Criteria
------	----------

DATA PROCESSING EVENTS DATA

Date	Individual	Action
4/7/2010	Weishar (PJW), Paul	Record Updated
3/19/2010	Dayton (MSD), Maria	Record Updated
3/19/2010	Dayton (MSD), Maria	Record Created

Resource All Data Report

ID Number: 0810-0078

BASICS DATA

ID Number: **0810-0078** Year Built: **1904** Data Source: **Permit**

Number	Extended	Street	Quad	Type of Address
631		4th Street	NE	Current
629		4th Street	NE	Old

Name(s)	Type of Name
Multiple Dwelling, 631 4th Street, N.E.	Common

TaxCode1	TaxCode2	TaxCode3	Type	Explain
0810/0078			Square/Lot	Permit

STATUS/PURPOSE/USE DATA

Resource Type: **Building** Status Current: **Extant**
Desig. Status: **Historic** Quality:
Purpose: **Residential** Condition: **Good**

Function/Use	Start	Source	Stop	Source	Explain
Residential (Multi-Family)	1904	Permit			Historic/Current

CONSTRUCTION DATA

Construction Event	Start	Source	Stop	Source	Cost Source
Orig Construction	1904	Permit			5000 Permit

Construction Event	Association	Associated Name
Orig Construction	Architect	Carr, S.
Orig Construction	Builder	Carr, S.
Orig Construction	Owner	Cook, John, Trustee

Construction Notes:

One of two constructed from the same permit (#1478).

PEOPLE/EVENTS DATA

Racial Segregation Status:

SETTING/SHAPE/SIZE DATA

Surroundings: **Urban**
Streetscape: **Intact**
Relate to Othr Bldgs: **Attached**
Relate to Street: **Face on Setback Line**
Massing: **Vertical Block**
Footprint: **L-Shaped**

Number Stories: **3 plus basement**
Bays Wide: **2**

Height: **18**
Width: **18**
Depth/Length: **30**

SqFt:
Volume:
Lot Width

Lot Depth/Length:

Lot SqFt:

Acreage:

Has Driveway: ☐

Cross Reference Notes:

Outbuilding Type

Contributing Status

Outbuilding Notes:

STYLE/EXTERIOR DATA

Architectural Style(s)

Classical Revival

Exterior & Architectural Notes:

March 2010: Constructed in 1904 by S. Carr, this three-story, two-bay Classical Revival-style multiple-family dwelling is one of two buildings constructed from the same permit (#1478). Set on a raised basement, this masonry structure has stretcher-bond brickwork. A sloped roof features a brick parapet wall with bands of indented brick, denticulated brick, and a molded concrete cornice. The façade (west elevation) has stretcher-brick sill courses on the first, second, and third stories. A four-course brick string mimics a water table. Dominating the façade is a full-height, canted bay with the same materials and treatment as the main block. The main entry is located in the northern bay of the first story. This recessed opening has a soldier-brick arch with pearl molding set between concrete imposts. A single-leaf, paneled wood door and single-light transom are set in a narrow, square-edge wood surround. All window openings hold 1/1, double-hung, vinyl-sash windows with concrete sills and rock-faced lintels. The east (rear) elevation of the main block was not visible from the public right-of-way. A three-story ell is located on the rear of the building. This brick structure has a shed roof includes a single-leaf door with lights and a 1/1, double-hung, vinyl-sash window located on each story of the rear elevation. A three-story parged porch with shed roof is located on the rear of the ell. The porch is accessed via concrete steps and has metal tube railing.

Site Notes:

March 2010: This multiple-family dwelling is located on the east side of 4th Street, N.E. and is set back from the brick sidewalk approximately fifteen feet. The north (side) elevation is attached to 633 4th Street, N.E. and the south (side) elevation to 629 4th Street, N.E. A brick pad provides access to a metal stair to the main entry and brick steps leading to a below-grade door opening. A hairpin and picket metal fence encloses the small front yard with mature trees. The backyard is enclosed by a wood fence.

NOTABLE FEATURES DATA

Component Feature

EXTERIOR MATERIALS DATA

Roof Component	Material	Color	Treatment	Source
Sloped	Not Visible		Not Visible	
Wall Component	Material	Color	Treatment	Source
Facade	Brick		Stretcher Bond	
Structure Component	Material	Feature		Source
Foundation	Concrete			
Walls	Brick			

Materials Notes:

WINDOW/DOOR/INTERIOR DATA

Window Location	Aperture Shape	Type	Lights	Material
Facade	Rectangular	Dbl-Hung	1/1	Vinyl
Door Location	Aperture Shape	Type	Panels	Material
Main Door	Rectangular	Single	Paneled	Wood
Notable Interior Plan(s)		Notable Interior Feature(s)		

Interior Notes:

PLAN/SURVEY/DESIGNATION DATA

Neighborhood: Capitol Hill	Historic District(s)
Subdivision:	
Ward/ANC:	
Zoning:	Designation Event(s)
Contributing:	
Survey(s)	Level(s) of Investigation
Capitol Hill F & G Streets (2010)	Permit Research Reconnaissance Survey

PHOTOS - DIGITIZED

Caption:

Path: C:\Users\CHRS\Documents\CHRS
Databases\F&G Street - 2 to 11th
St\Database\Pictures\Square 0810\
File: 631_4th_Street_NE_facade_looking_NE.JPG
Date:: Photog:
Code:: R: Fr:



Caption:

Path: C:\Users\CHRS\Documents\CHRS
Databases\F&G Street - 2 to 11th
St\Database\Pictures\Square 0810\
File: 631_4th_Street_NE_facade_looking_SE.JPG
Date:: Photog:
Code:: R: Fr:



Caption:

Path: C:\Users\CHRS\Documents\CHRS
Databases\F&G Street - 2 to 11th
St\Database\Pictures\Square 0810\
File: 631_4th_Street_NE_rear_looking_W.JPG
Date:: Photog:
Code:: R: Fr:



PHOTOS - B/W OR NON-DIGITIZED

Photo Code	Roll	Frame(s)	Date	Photographer	Caption
------------	------	----------	------	--------------	---------

MISCELLANEOUS NOTES DATA

Notes:

PERMIT DATA

Permit Issue Date	Number	Type	Remarks
04/08/1904	1478	Build	

Permit Notes:

BIBLIOGRAPHIC DATA

Short Citation	Type	Date	Remarks
----------------	------	------	---------

Bibliographic Notes:

SIGNIFICANCE DATA

Study Unit

Code	Criteria
------	----------

DATA PROCESSING EVENTS DATA

Date	Individual	Action
4/9/2010	Dayton (MSD), Maria	Record Updated
3/19/2010	Barnes (JLB), Jeanne	Record Updated
3/19/2010	Weishar (PJW), Paul	Record Updated
3/19/2010	Weishar (PJW), Paul	Record Created

Resource All Data Report

ID Number: 0810-0069

BASICS DATA

ID Number: **0810-0069** Year Built: **1908** Data Source: **Permit**

Number Extended Street Quad Type of Address

610 **5th Street** **NE Current**

Name(s) Type of Name

Rowhouse, 610 5th Street, N.E. **Common**

TaxCode1 TaxCode2 TaxCode3 Type Explain

0810/0069 **Square/Lot** **Current**

STATUS/PURPOSE/USE DATA

Resource Type: **Building** Status Current: **Extant**

Desig. Status: **Historic** Quality:

Purpose: **Rowhouse** Condition: **Good**

Function/Use Start Source Stop Source Explain

Residential (Single-Family) **1908** **Permit** **Current**

CONSTRUCTION DATA

Construction Event Start Source Stop Source Cost Source

Orig Construction **1908** **Permit** **4000 Permit**

Construction Event Association Associated Name

Orig Construction **Architect** **Volland, Edward O.**

Orig Construction **Builder** **Pumphrey & Palmer**

Orig Construction **Owner** **Pumphrey & Palmer**

Construction Notes:

One of then buildings constructed from the same permit (#0268).

PEOPLE/EVENTS DATA

Racial Segregation Status:

SETTING/SHAPE/SIZE DATA

Surroundings: **Urban**

Streetscape: **Intact**

Relate to Othr Bldgs: **Row (1 of 10)**

Relate to Street: **Face on Setback Line**

Massing: **Row Building/Canted Bay**

Footprint: **Rectangular**

Number Stories: **2**

Bays Wide: **2**

Height:

Width: **16**

Depth/Length: **34**

SqFt:

Volume:

Lot Width

Lot Depth/Length:

Lot SqFt:

Acreage:

Has Driveway: ☐

Cross Reference Notes:

Outbuilding Type

Contributing Status

Outbuilding Notes:

STYLE/EXTERIOR DATA

Architectural Style(s)

Classical Revival

Exterior & Architectural Notes:

March 2010: Constructed in 1908 by Pumphrey and Palmer, this two-story, two-bay Classical Revival-style rowhouse was one of ten similar buildings constructed from the same permit (#0268). Set on a raised basement, this masonry structure has a rectangular form and a rear ell. The façade (east elevation) is faced with pressed brick laid in stretcher bond. A sloping roof caps the dwelling and features a molded metal cornice with scrolled modillions and overhanging eaves. A wide frieze with garland molding compliments the cornice. A full-height projecting canted bay with rounded corners dominates the façade. Window openings hold 1/1, double-hung, vinyl-sash. All façade openings have rock-faced concrete sills and lintels. The main entry, located in the southern bay of the first story, contains a single-leaf, paneled metal door with lights and a single-light transom. The west (rear) elevation features a two-story ell that has a vinyl-clad first story and a second story that has been parged. An exterior-side brick chimney rises from the north (side) elevation of the ell above the shed roof. Fenestration consists of bands of 1/1, double-hung, vinyl-sash windows and a single-leaf, paneled door. The door opening is accessed via wood steps with square balusters.

Site Notes:

March 2010: This rowhouse is located on the west side of 5th Street, N.E. and is set back approximately twenty feet from the concrete sidewalk. The south (side) elevation is attached to 608 5th Street, N.E. and the north (side) elevation to 612 5th Street, N.E. Enclosed by a chain-link fence, the elevated front yard has a concrete retaining wall and mature shrubs. A concrete walkway and steps provide access to the main entry. The property extends west to an alley and is enclosed by a wood fence and includes mature trees.

NOTABLE FEATURES DATA

Component

Feature

EXTERIOR MATERIALS DATA

Roof Component	Material	Color	Treatment	Source
Sloped	Not Visible		Not Visible	Observation
Wall Component	Material	Color	Treatment	Source
Facade	Brick		Stretcher Bond	Observation
Structure Component	Material	Feature		Source
Foundation	Concrete			Permit
Walls	Brick			Permit

Materials Notes:

WINDOW/DOOR/INTERIOR DATA

Window Location	Aperture Shape	Type	Lights	Material
Facade	Rectangular	Dbl-Hung	1/1	Vinyl
Door Location	Aperture Shape	Type	Panels	Material
Main Door	Rectangular	Single	Paneled	Metal

Notable Interior Plan(s)

Notable Interior Feature(s)

Interior Notes:

PLAN/SURVEY/DESIGNATION DATA

Neighborhood: **Capitol Hill**

Historic District(s)

Subdivision:

Ward/ANC:

Zone:

Designation: Front/Back

Tuesday, June 25, 2013

ID_Number: 0810-0069 Page 2

Zoning:
Contributing:

Designation Event(s)

Survey(s)

Level(s) of Investigation

Capitol Hill F & G Streets (2010)

Permit Research
Reconnaissance Survey

PHOTOS - DIGITIZED

Caption:

Path: C:\Users\CHRS\Documents\CHRS
Databases\F&G Street - 2 to 11th
St\Database\Pictures\Square 0810\
File: 610_5th_Street_NE_facade_looking_NW.JPG
Date:: Photog:
Code:: R: Fr:



Caption:

Path: C:\Users\CHRS\Documents\CHRS
Databases\F&G Street - 2 to 11th
St\Database\Pictures\Square 0810\
File: 610_5th_Street_NE_facade_looking_SW.JPG
Date:: Photog:
Code:: R: Fr:



Caption:

Path: C:\Users\CHRS\Documents\CHRS
Databases\F&G Street - 2 to 11th
St\Database\Pictures\Square 0810\
File: 610_5th_Street_NE_rear_looking_E.JPG
Date:: Photog:
Code:: R: Fr:



PHOTOS - B/W OR NON-DIGITIZED

Photo Code	Roll	Frame(s)	Date	Photographer	Caption
------------	------	----------	------	--------------	---------

MISCELLANEOUS NOTES DATA

Notes:

--

PERMIT DATA

Permit Issue Date	Number	Type	Remarks
07/23/1908	0268	Build	

Permit Notes:

--

BIBLIOGRAPHIC DATA

Short Citation	Type	Date	Remarks
----------------	------	------	---------

Bibliographic Notes:

--

SIGNIFICANCE DATA

Study Unit

Code	Criteria
------	----------

DATA PROCESSING EVENTS DATA

Date	Individual	Action
4/7/2010	Weishar (PJW), Paul	Record Updated
3/19/2010	Dayton (MSD), Maria	Record Updated
3/19/2010	Dayton (MSD), Maria	Record Created

Resource All Data Report

ID Number: 0810-0101

BASICS DATA

ID Number: **0810-0101** Year Built: **1892** Data Source: **Permit**

Number Extended Street Quad Type of Address

635 **4th Street** **NE Current**

Name(s) Type of Name

Rowhouse, 635 4th Street, N.E. **Common**

TaxCode1 TaxCode2 TaxCode3 Type Explain

0810/0101 **Square/Lot** **Permit**

STATUS/PURPOSE/USE DATA

Resource Type: **Building** Status Current: **Extant**

Desig. Status: **Historic** Quality:

Purpose: **Rowhouse** Condition: **Good**

Function/Use Start Source Stop Source Explain

Residential (Single-Family) **1892** **Permit** **Historic/Current**

CONSTRUCTION DATA

Construction Event Start Source Stop Source Cost Source

Orig Construction **1892** **Permit** **3300 Permit**

Construction Event Association Associated Name

Orig Construction **Architect** **Cooper, George S.**

Orig Construction **Builder** **Huntt, J.H.**

Orig Construction **Owner** **Cooper, George S.**

Construction Notes:

One of six buildings constructed from the same permit (#1074).

PEOPLE/EVENTS DATA

Racial Segregation Status:

SETTING/SHAPE/SIZE DATA

Surroundings: **Urban**

Streetscape: **Intact**

Relate to Othr Bldgs: **Row (1 of 6)**

Relate to Street: **Face on Setback Line**

Massing: **Row Building/Rectangular Bay**

Footprint: **L-Shaped**

Number Stories: **3**

Bays Wide: **2**

Height:

Width: **16**

Depth/Length: **35**

SqFt:

Volume:

Lot Width

Lot Depth/Length:

Lot SqFt:

Acreage:

Has Driveway: ☐

Cross Reference Notes:

Outbuilding Type

Contributing Status

Outbuilding Notes:

STYLE/EXTERIOR DATA

Architectural Style(s)

Queen Anne

Exterior & Architectural Notes:

March 2010: Constructed in 1892 by J. H. Hunt, this three-story, two-bay Queen Anne-style rowhouse is one of six rowhouses constructed from the same permit (#1074). The dwelling is constructed of brick and set on a solid raised foundation. The façade (west elevation) is faced with pressed stretcher-bond brick. Strings of coping extend through the first- and second-story openings and serve to form a thin cornice above the third-story openings. A sloping roof caps the dwelling and features a brick parapet wall replete with checkerboard panel, corbeled table, and molded cornice. The main entry, located in the southern bay of the first story, holds a single-leaf, paneled wood door with transom set in a round arched doorway. A soldier brick arch with drip molding features decorative molded imposts and keystone. Window openings on the façade hold 1/1, double-hung, vinyl-sash windows with concrete sills and soldier brick segmental arches with drip molding. A single-leaf, wood-frame glass door is located in the central bay of the third story. This opening provides access to the roof of the projecting bay. The façade features a two-story rectangular bay capped by a flat roof with a brick parapet wall consisting of brick dentils and two molded cornices. The bay has the same molded strings as the main block in addition to a two-course brick sill course on the first and second stories and a thin molded string above the second-story openings. Fenestration consists of 1/1, double-hung, vinyl-sash windows. The first-story openings have soldier brick segmental arches with drip molding. Second-story openings have rock-faced concrete lug lintels. The east (rear) elevation fenestration was not visible from the public right-of-way.

A two-story, two-bay ell extends from the rear of the building. This brick ell has a shed roof and is fenestrated with 1/1, double-hung, vinyl-sash windows with two-course, rowlock brick segmental arches.

Site Notes:

March 2010: This dwelling is located on the east side of 4th Street, N.E. and is set back from the brick sidewalk approximately fifteen feet. The north (side) elevation is attached to 637 4th Street, N.E. and the south (side) elevation to 633 4th Street, N.E. The small front yard is enclosed by a decorative metal fence and includes mature shrubs. A brick walkway and steps provide access to the main entry. The rear of the property extends east to an alley and includes a roll-up gate.

NOTABLE FEATURES DATA

Component	Feature
-----------	---------

EXTERIOR MATERIALS DATA

Roof Component	Material	Color	Treatment	Source
Sloped	Not Visible		Not Visible	
Wall Component	Material	Color	Treatment	Source
Facade	Pressed Brick		Stretcher Bond	
Structure Component	Material	Feature		Source
Foundation	Brick			
Walls	Brick			

Materials Notes:

WINDOW/DOOR/INTERIOR DATA

Window Location	Aperture Shape	Type	Lights	Material
Bay Windows	Rectangular	Dbl-Hung	1/1	Vinyl
Facade	Rectangular	Dbl-Hung	1/1	Vinyl
Door Location	Aperture Shape	Type	Panels	Material
Main Door	Rectangular	Single	Paneled	Wood
Upper Story	Rectangular	Single	Full Glass	Wood/Glass

Notable Interior Plan(s)

Notable Interior Feature(s)

Interior Notes:

PLAN/SURVEY/DESIGNATION DATA

Neighborhood: **Capitol Hill**

Historic District(s)

Subdivision:

Ward/ANC:

Zoning:

Designation Event(s)

Contributing:

Survey(s)

Level(s) of Investigation

Capitol Hill F & G Streets (2010)

**Permit Research
Reconnaissance Survey**

PHOTOS - DIGITIZED

Caption:

Path: **C:\Users\CHRS\Documents\CHRS
Databases\F&G Street - 2 to 11th
St\Database\Pictures\Square 0810**

File: **635_4th_Street_NE_facade_looking_NE.JPG**

Date:: Photog:

Code:: R: Fr:



Caption:

Path: **C:\Users\CHRS\Documents\CHRS
Databases\F&G Street - 2 to 11th
St\Database\Pictures\Square 0810**

File: **635_4th_Street_NE_facade_looking_SE.JPG**

Date:: Photog:

Code:: R: Fr:



Caption:

Path: **C:\Users\CHRS\Documents\CHRS
Databases\F&G Street - 2 to 11th
St\Database\Pictures\Square 0810**

File: **635_4th_Street_NE_rear_looking_W.JPG**

Date:: Photog:

Code:: R: Fr:



PHOTOS - B/W OR NON-DIGITIZED

Photo Code	Roll	Frame(s)	Date	Photographer	Caption
------------	------	----------	------	--------------	---------

MISCELLANEOUS NOTES DATA

Tuesday, June 25, 2013

ID_Number: 0810-0101 Page 3

Notes:

--

PERMIT DATA

Permit Issue Date	Number	Type	Remarks
11/03/1892	1074	Build	

Permit Notes:

--

BIBLIOGRAPHIC DATA

Short Citation	Type	Date	Remarks

Bibliographic Notes:

--

SIGNIFICANCE DATA

Study Unit

Code	Criteria

DATA PROCESSING EVENTS DATA

Date	Individual	Action
4/9/2010	Dayton (MSD), Maria	Record Updated
3/19/2010	Weishar (PJW), Paul	Record Updated
3/19/2010	Weishar (PJW), Paul	Record Created

Resource All Data Report

ID Number: 0810-0071

BASICS DATA

ID Number: **0810-0071** Year Built: **1911** Data Source: **Permit**

Number Extended Street Quad Type of Address

604 **5th Street** **NE Current**

Name(s) Type of Name

Single Dwelling, 604 5th Street, N.E. **Common**

TaxCode1 TaxCode2 TaxCode3 Type Explain

0810/0071 **Square/Lot** **Current**

STATUS/PURPOSE/USE DATA

Resource Type: **Building** Status Current: **Extant**

Desig. Status: **Historic** Quality:

Purpose: **Residential** Condition: **Good**

Function/Use Start Source Stop Source Explain

Residential (Single-Family) **1911** **Permit** **Current**

CONSTRUCTION DATA

Construction Event Start Source Stop Source Cost Source

Orig Construction **1911** **Permit** **4000 Permit**

Construction Event Association Associated Name

Orig Construction **Architect** **Gottwals, M.L.**

Orig Construction **Builder** **Gottwals, M.L.**

Orig Construction **Owner** **Gottwals, M.L.**

Construction Notes:

PEOPLE/EVENTS DATA

Racial Segregation Status:

SETTING/SHAPE/SIZE DATA

Surroundings: **Urban**

Streetscape: **Intact**

Relate to Othr Bldgs: **Attached end**

Relate to Street: **Face on Setback Line**

Massing: **Horizontal Block**

Footprint: **Rectangular**

Number Stories: **2**

Bays Wide: **6**

Height:

Width: **22**

Depth/Length: **50**

SqFt:

Volume:

Lot Width

Lot Depth/Length:

Lot SqFt:

Acreage:

Has Driveway: ☐

Cross Reference Notes:

Outbuilding Type

Contributing Status

Outbuilding Notes:

STYLE/EXTERIOR DATA

Architectural Style(s)

Classical Revival

Exterior & Architectural Notes:

March 2010: Constructed in 1911 by M.L. Gottwals, this two-story, six-bay Classical Revival-style single-family dwelling has a rectangular form with a corner tower. Set on a raised concrete basement, this masonry structure has stretcher bond brickwork. A sloping roof caps the dwelling and features a molded metal cornice and a wide plain frieze set atop a brick parapet wall. An interior chimney pieces the roof. A projecting tower dominates the southeast corner of the building. The tower is capped by a pyramidal roof of slate shingles with a metal finial. The dwelling is fenestrated with 1/1, double-hung, vinyl-sash windows whose openings consist of sandstone sills and brick jack arches with sandstone keystones. The façade (east elevation) features a one-story, one-bay porch. Set on a brick-clad pier foundation, the wood porch has a front-gabled roof of asphalt shingles, molded cornice, and sunburst tympanum. Tapered wood columns support the roof of the porch. Sheltered by the porch, the main entry holds a single-leaf, paneled wood door with light. The opening is complete with a single-light transom and sidelights. A secondary, below-grade door opening is located beneath the porch. This opening is accessed via concrete steps and holds a single-leaf wood door. The north (side) elevation features 1/1, double-hung, wood-sash windows and single-leaf, paneled wood doors with six lights and single-light transoms. A two-story wood porch with shed roof and wood railing extends the width of the elevation. Attached to the north elevation is a one-story, one-bay garage. Based on its form and materials, as well as Sanborn Fire Insurance Company maps, it appears that this garage was constructed c. 1920. The five-course, American-bond brick structure has a poured concrete roof and a roll-up metal door along the east elevation. A window opening on the west (rear) elevation has no sash. A substantial amount of deterioration and material loss has occurred.

Site Notes:

March 2010: This single-family dwelling is located on a corner lot northwest of the intersection of 5th Street, N.E. and F Street, N.E. This semi-detached dwelling is attached to 420 F Street, N.E. to the west. With a setback of approximately twenty feet from both 5th Street, N.E. and F Street, N.E., this dwelling maintains the visual site line found down both streets. The level, grassy yard is lined by a concrete curb along the concrete and brick sidewalks. A concrete walkway extends from 5th Street, N.E. to a set of concrete and brick steps and the main entry. An alley forms the northern boundary of the property, along which is a one-story, one-bay garage.

NOTABLE FEATURES DATA

Component Feature

EXTERIOR MATERIALS DATA

Roof Component	Material	Color	Treatment	Source
Sloped	Not Visible		Not Visible	Observation
Wall Component	Material	Color	Treatment	Source
Facade	Brick		Stretcher Bond	Observation
Structure Component	Material	Feature		Source
Foundation	Concrete			Permit
Walls	Brick			Permit

Materials Notes:

WINDOW/DOOR/INTERIOR DATA

Window Location	Aperture Shape	Type	Lights	Material
Facade	Rectangular	Dbl-Hung	1/1	Wood
Door Location	Aperture Shape	Type	Panels	Material
Main Door	Rectangular	Single	Paneled	Wood

Notable Interior Plan(s)

Notable Interior Feature(s)

Interior Notes:

PLAN/SURVEY/DESIGNATION DATA

Neighborhood: **Capitol Hill**

Historic District(s)

Subdivision:

Ward/ANC:

Zoning:

Contributing:

Designation Event(s)

Survey(s)

Capitol Hill F & G Streets (2010)

Level(s) of Investigation

Permit Research

Reconnaissance Survey

PHOTOS - DIGITIZED

Caption:

Path: **C:\Users\CHRS\Documents\CHRS
Databases\F&G Street - 2 to 11th
St\Database\Pictures\Square 0810\
File: 604_5th_Street_NE_facade_looking_NW.JPG**

Date:: Photog:

Code:: R: Fr:



Caption:

Path: **C:\Users\CHRS\Documents\CHRS
Databases\F&G Street - 2 to 11th
St\Database\Pictures\Square 0810\
File: 604_5th_Street_NE_rear_looking_NE.JPG**

Date:: Photog:

Code:: R: Fr:



Caption:

Path: **C:\Users\CHRS\Documents\CHRS
Databases\F&G Street - 2 to 11th
St\Database\Pictures\Square 0810\
File: 604_5th_Street_NE_rear_looking_SW.JPG**

Date:: Photog:

Code:: R: Fr:



Caption:

Path: C:\Users\CHRS\Documents\CHRS
Databases\F&G Street - 2 to 11th
St\Database\Pictures\Square 0810\
File: 604_5th_Street_NE_side_looking_N.JPG

Date:: Photog:

Code:: R: Fr:



PHOTOS - B/W OR NON-DIGITIZED

Photo Code	Roll	Frame(s)	Date	Photographer	Caption
------------	------	----------	------	--------------	---------

MISCELLANEOUS NOTES DATA

Notes:

PERMIT DATA

Permit Issue Date	Number	Type	Remarks
-------------------	--------	------	---------

03/04/1911	3813	Build	
------------	------	-------	--

Permit Notes:

BIBLIOGRAPHIC DATA

Short Citation	Type	Date	Remarks
----------------	------	------	---------

Bibliographic Notes:

SIGNIFICANCE DATA

Study Unit

Code	Criteria
------	----------

DATA PROCESSING EVENTS DATA

Date	Individual	Action
4/7/2010	Weishar (PJW), Paul	Record Updated
3/19/2010	Dayton (MSD), Maria	Record Updated
3/19/2010	Dayton (MSD), Maria	Record Created

Resource All Data Report

ID Number: 0810-0073

BASICS DATA

ID Number: **0810-0073** Year Built: **1911** Data Source: **Permit**

Number Extended Street Quad Type of Address

418 **F Street** **NE Current**

Name(s) Type of Name

Rowhouse, 418 F Street, N.E. **Common**

TaxCode1 TaxCode2 TaxCode3 Type Explain

0810/0073 **Square/Lot** **Current**

STATUS/PURPOSE/USE DATA

Resource Type: **Building** Status Current: **Extant**

Desig. Status: **Historic** Quality:

Purpose: **Rowhouse** Condition: **Good**

Function/Use Start Source Stop Source Explain

Residential (Single-Family) **1911** **Permit** **Current**

CONSTRUCTION DATA

Construction Event Start Source Stop Source Cost Source

Orig Construction **1911** **Permit** **3000 Permit**

Construction Event Association Associated Name

Orig Construction **Architect** **Gottwals, M.L.**

Orig Construction **Builder** **Gottwals, M.L.**

Orig Construction **Owner** **Gottwals, M.L.**

Construction Notes:

One of five buildings constructed from the same permit (#3812).

PEOPLE/EVENTS DATA

Racial Segregation Status:

SETTING/SHAPE/SIZE DATA

Surroundings: **Urban**

Streetscape: **Intact**

Relate to Othr Bldgs: **Row (1 of 5)**

Relate to Street: **Face on Setback Line**

Massing: **Row Building/Front Porch**

Footprint: **L-Shaped**

Number Stories: **2 plus basement**

Bays Wide: **3**

Height:

Width: **17**

Depth/Length:

SqFt:

Volume:

Lot Width

Lot Depth/Length:

Lot SqFt:

Acreage:

Has Driveway: ☐

Cross Reference Notes:

Outbuilding Type

Contributing Status

Outbuilding Notes:

STYLE/EXTERIOR DATA

Architectural Style(s)

Classical Revival

Exterior & Architectural Notes:

March 2010: Constructed in 1911 by M.L. Gottwals, this two-story, three-bay Classical Revival-style rowhouse was one of five similar buildings constructed from the same permit (#3812). Set on a raised basement, this masonry structure has a rectangular form with a rear ell. The façade (south elevation) has stretcher-bond brick coursing. A sloping roof caps the dwelling and includes a molded metal cornice with a plain frieze anchored at each end by glyphs. The façade features a one-story, full-width porch set on a brick pier foundation. The flat roof, supported by Tuscan columns set on brick piers, has an ogee-molded cornice and overhanging eaves. Square wood balusters complete the porch. Window openings on the façade hold 1/1, double-hung, vinyl-sash windows. All of the façade openings have concrete sills and splayed brick flat arches with concrete keystones. The main entry, located in the western bay of the first story, holds a single-leaf, paneled wood door set in a narrow, square-edge wood surround. The single-light transom has been covered with wood. Beneath the porch are two, 1/1, double-hung, vinyl-sash windows and a single-leaf door opening (door not visible). The north (rear) elevation of the main block has 1/1, double-hung, vinyl-sash windows with concrete sills and two-course, rowlock brick segmental arches.

The two-story, two-bay brick ell has a shed roof and an interior brick chimney located in the northwest corner. Fenestration of the ell consists of 1/1, double-hung, vinyl-sash windows and a single-leaf, paneled wood door with lights and a single-light transom. All of the openings have concrete sills and two-course, rowlock brick segmental arches.

The original two-story porch on the rear of the ell has been altered. The second story has been enclosed with brick and partially parged. Fenestration of the enclosure consists of 1/1, double-hung, vinyl-sash windows with concrete sills and segmental arches. The second story is supported by brick pillars. The first story has a wood deck with square wood balusters.

Site Notes:

March 2010: This rowhouse is located on the north side of F Street, N.E. and is set back approximately twenty feet from the concrete sidewalk. The west (side) elevation is attached to 416 F Street, N.E. and the east (side) elevation to 420 F Street, N.E. The level, grassy front yard has a concrete walkway and steps providing access to the front porch and secondary, below-grade door opening. The backyard extends north to an alley and is enclosed by a wood fence.

NOTABLE FEATURES DATA

Component	Feature
-----------	---------

EXTERIOR MATERIALS DATA

Roof Component	Material	Color	Treatment	Source
Sloped	Not Visible		Not Visible	Observation
Wall Component	Material	Color	Treatment	Source
Facade	Brick		Stretcher Bond	Observation
Structure Component	Material	Feature		Source
Foundation	Concrete			Permit
Walls	Brick			Permit

Materials Notes:

WINDOW/DOOR/INTERIOR DATA

Window Location	Aperture Shape	Type	Lights	Material
Facade	Rectangular	Dbl-Hung	1/1	Vinyl
Door Location	Aperture Shape	Type	Panels	Material
Basement	Rectangular	Single		Unknown
Main Door	Rectangular	Single	Paneled	Wood

Notable Interior Plan(s)

Notable Interior Feature(s)

Interior Notes:

PLAN/SURVEY/DESIGNATION DATA

Neighborhood: **Capitol Hill**

Historic District(s)

Subdivision:

Ward/ANC:

Zoning:

Designation Event(s)

Contributing:

Survey(s)

Level(s) of Investigation

Capitol Hill F & G Streets (2010)

Permit Research

Reconnaissance Survey

PHOTOS - DIGITIZED

Caption:

Path: **C:\Users\CHRS\Documents\CHRS
Databases\F&G Street - 2 to 11th
St\Database\Pictures\Square 0810**

File: **418_F_Street_NE_facade_looking_NE.JPG**

Date:: Photog:

Code:: R: Fr:



Caption:

Path: **C:\Users\CHRS\Documents\CHRS
Databases\F&G Street - 2 to 11th
St\Database\Pictures\Square 0810**

File: **418_F_Street_NE_facade_looking_NW.JPG**

Date:: Photog:

Code:: R: Fr:



Caption:

Path: **C:\Users\CHRS\Documents\CHRS
Databases\F&G Street - 2 to 11th
St\Database\Pictures\Square 0810**

File: **418_F_Street_NE_rear_looking_SE.JPG**

Date:: Photog:

Code:: R: Fr:



PHOTOS - B/W OR NON-DIGITIZED

Photo Code	Roll	Frame(s)	Date	Photographer	Caption
------------	------	----------	------	--------------	---------

MISCELLANEOUS NOTES DATA

Tuesday, June 25, 2013

ID_Number: 0810-0073 Page 3

Notes:

--

PERMIT DATA

Permit Issue Date	Number	Type	Remarks
03/04/1911	3812	Build	

Permit Notes:

--

BIBLIOGRAPHIC DATA

Short Citation	Type	Date	Remarks

Bibliographic Notes:

--

SIGNIFICANCE DATA

Study Unit

Code	Criteria

DATA PROCESSING EVENTS DATA

Date	Individual	Action
4/8/2010	Weishar (PJW), Paul	Record Updated
3/19/2010	Dayton (MSD), Maria	Record Updated
3/19/2010	Dayton (MSD), Maria	Record Created

Resource All Data Report

ID Number: 0810-0075

BASICS DATA

ID Number: **0810-0075** Year Built: **1911** Data Source: **Permit**

Number Extended Street Quad Type of Address

414 **F Street** **NE Current**

Name(s) Type of Name

Rowhouse, 414 F Street, N.E. **Common**

TaxCode1 TaxCode2 TaxCode3 Type Explain

0810/0075 **Square/Lot** **Current**

STATUS/PURPOSE/USE DATA

Resource Type: **Building** Status Current: **Extant**

Desig. Status: **Historic** Quality:

Purpose: **Rowhouse** Condition: **Good**

Function/Use Start Source Stop Source Explain

Residential (Single-Family) **1911** **Permit** **Current**

CONSTRUCTION DATA

Construction Event Start Source Stop Source Cost Source

Orig Construction **1911** **Permit** **3000 Permit**

Construction Event Association Associated Name

Construction Notes:

One of five buildings constructed from the same permit (#3812).

PEOPLE/EVENTS DATA

Racial Segregation Status:

SETTING/SHAPE/SIZE DATA

Surroundings: **Urban**

Streetscape: **Intact**

Relate to Othr Bldgs: **Row (1 of 5)**

Relate to Street: **Face on Setback Line**

Massing: **Row Building/Front Porch**

Footprint: **L-Shaped**

Number Stories: **2 plus basement**

Bays Wide: **3**

Height:

Width: **17**

Depth/Length:

SqFt:

Volume:

Lot Width

Lot Depth/Length:

Lot SqFt:

Acreage:

Has Driveway: ☐

Cross Reference Notes:

Outbuilding Type

Contributing Status

Outbuilding Notes:

STYLE/EXTERIOR DATA

Tuesday, June 25, 2013

ID_Number: 0810-0075 Page 1

Classical Revival

Exterior & Architectural Notes:

March 2010: Constructed in 1911 by M.L. Gottwals, this two-story, three-bay Classical Revival-style rowhouse was one of five similar buildings constructed from the same permit (#3812). Set on a raised basement, this masonry structure has a rectangular form with a rear ell. The façade (south elevation) has stretcher-bond brick coursing. A sloping roof caps the dwelling and includes a molded metal cornice with a plain frieze. The façade features a one-story, full-width porch supported by brick pillars, which extend to support the flat roof with overhanging eaves and molded cornice. Twisted metal balusters complete the porch. Fenestration of the façade consists of 1/1, double-hung, vinyl-sash windows. All of the façade openings have concrete sills and splayed brick flat arches with concrete keystones. The main entry, located in the western bay of the first story, holds a single-leaf, flush wood door and single-light transom set in a narrow, square-edge wood surround. Beneath the porch are two, 1/1, double-hung, vinyl-sash windows with rowlock brick segmental arches and a single-leaf, paneled wood door with six lights. The north (rear) elevation of the main block has 1/1, double-hung, vinyl-sash windows with concrete sills and two-course, rowlock brick segmental arches.

The two-story, two-bay brick ell has a shed roof and an interior brick chimney located in the northwest corner. A two-story porch with a shed roof is located on the rear of the ell. The porch is set on a brick pier foundation and has metal supports. The first story is finished with twisted metal balusters. The second story has been partially enclosed with vinyl siding. Fenestration consists of 1/1, double-hung, vinyl-sash windows with concrete sills and two-course, rowlock brick segmental arches. A single-leaf flush wood door with single-light transom is located on the first story of the rear elevation. The second story has a single-leaf, wood-frame glass door.

Site Notes:

March 2010: This rowhouse is located on the north side of F Street, N.E. and is set back approximately twenty feet from the concrete sidewalk. The west (side) elevation is attached to 412 F Street, N.E. and the east (side) elevation to 416 F Street, N.E. Enclosed by a wooden picket fence, the front yard has been covered with concrete. Concrete steps provide access to the front porch as well as the secondary, below-grade door opening beneath the porch. The backyard extends north to an alley and is enclosed by a wooden privacy fence.

NOTABLE FEATURES DATA

Component	Feature
-----------	---------

EXTERIOR MATERIALS DATA

Roof Component	Material	Color	Treatment	Source
Sloped	Not Visible		Not Visible	Observation
Wall Component	Material	Color	Treatment	Source
Facade	Brick		Stretcher Bond	Observation
Structure Component	Material	Feature		Source
Foundation	Concrete			Permit
Walls	Brick			Permit

Materials Notes:

--

WINDOW/DOOR/INTERIOR DATA

Window Location	Aperture Shape	Type	Lights	Material
Facade	Rectangular	Dbl-Hung	1/1	Vinyl
Door Location	Aperture Shape	Type	Panels	Material
Basement	Rectangular	Single	Paneled	Wood
Main Door	Rectangular	Single		Wood

Notable Interior Plan(s)

Notable Interior Feature(s)

Interior Notes:

--

PLAN/SURVEY/DESIGNATION DATA

Neighborhood: **Capitol Hill**

Historic District(s)

Subdivision:

Ward/ANC:

Zoning:

Contributing:

Designation Event(s)

Survey(s)

Level(s) of Investigation

Capitol Hill F & G Streets (2010)

Permit Research

Reconnaissance Survey

PHOTOS - DIGITIZED

Caption:

Path: **C:\Users\CHRS\Documents\CHRS
Databases\F&G Street - 2 to 11th
St\Database\Pictures\Square 0810**

File: **414_F_Street_NE_facade_looking_NE.JPG**

Date:: Photog:

Code:: R: Fr:



Caption:

Path: **C:\Users\CHRS\Documents\CHRS
Databases\F&G Street - 2 to 11th
St\Database\Pictures\Square 0810**

File: **414_F_Street_NE_facade_looking_NW.JPG**

Date:: Photog:

Code:: R: Fr:



Caption:

Path: **C:\Users\CHRS\Documents\CHRS
Databases\F&G Street - 2 to 11th
St\Database\Pictures\Square 0810**

File: **414_F_Street_NE_rear_looking_SE.JPG**

Date:: Photog:

Code:: R: Fr:



PHOTOS - B/W OR NON-DIGITIZED

Photo Code	Roll	Frame(s)	Date	Photographer	Caption
------------	------	----------	------	--------------	---------

MISCELLANEOUS NOTES DATA

Notes:

--

PERMIT DATA

Permit Issue Date	Number	Type	Remarks
03/04/1911	3812	Build	

Permit Notes:

BIBLIOGRAPHIC DATA

Short Citation	Type	Date	Remarks
----------------	------	------	---------

Bibliographic Notes:

SIGNIFICANCE DATA

Study Unit

Code	Criteria
------	----------

DATA PROCESSING EVENTS DATA

Date	Individual	Action
4/8/2010	Weishar (PJW), Paul	Record Updated
3/19/2010	Dayton (MSD), Maria	Record Updated
3/19/2010	Dayton (MSD), Maria	Record Created

Resource All Data Report

ID Number: 0810-0030

BASICS DATA

ID Number: **0810-0030** Year Built: **1892** Data Source: **Permit**

Number Extended Street Quad Type of Address

639 **4th Street** **NE Current**

Name(s) Type of Name

Rowhouse, 639 4th Street, N.E. **Common**

TaxCode1 TaxCode2 TaxCode3 Type Explain

0810/0030 **Square/Lot** **Permit**

STATUS/PURPOSE/USE DATA

Resource Type: **Building** Status Current: **Extant**

Desig. Status: **Historic** Quality:

Purpose: **Rowhouse** Condition: **Excellent**

Function/Use Start Source Stop Source Explain

Residential (Single-Family) **1892** **Permit** **Historic/Current**

CONSTRUCTION DATA

Construction Event Start Source Stop Source Cost Source

Orig Construction **1892** **Permit** **3300 Permit**

Construction Event Association Associated Name

Orig Construction **Architect** **Cooper, George S.**

Orig Construction **Builder** **Huntt, J.H.**

Orig Construction **Owner** **Cooper, George S.**

Construction Notes:

One of six rowhouses constructed from the same permit (#1074).

PEOPLE/EVENTS DATA

Racial Segregation Status:

SETTING/SHAPE/SIZE DATA

Surroundings: **Urban**

Streetscape: **Intact**

Relate to Othr Bldgs: **Row (1 of 6)**

Relate to Street: **Face on Setback Line**

Massing: **Row Building/Oriel**

Footprint: **Rectangular**

Number Stories: **3**

Bays Wide: **2**

Height:

Width: **16**

Depth/Length: **35**

SqFt:

Volume:

Lot Width

Lot Depth/Length:

Lot SqFt:

Acreage:

Has Driveway: ☐

Cross Reference Notes:

Outbuilding Type

Contributing Status

Outbuilding Notes:

STYLE/EXTERIOR DATA

Architectural Style(s)

Queen Anne

Exterior & Architectural Notes:

March 2010: Constructed in 1892 by J. H. Hunt, this three-story, two-bay Queen Anne-style rowhouse is one of six similar rowhouses constructed from the same permit (#1074). The building closely mirrors the dwelling to the south, 637 4th Street, N.E. Set on a solid brick foundation, this masonry structure has stretcher-bond brick coursing. The façade (west elevation) features a clipped front-gable offset by a mansard roof of slate shingles. A checkerboard brick panel, decorative plant motif, and a molded metal cornice accentuate the gable. The mansard features a small, molded metal cornice with denticulated brick molding along the north edge of the façade. This element serves as an anchor for the roof and provides for the installation of a decorative down spout. An interior-side brick chimney pierces the roof of the main block.

Highlighting the foundation are quatrefoil panels set below the first-story window opening. The first story holds paired, 1/1, double-hung, vinyl-sash windows set in a narrow, square-edge wood surround. Located in the southern bay of the first story is a single-leaf wood door with light and single-light transom. Set in a narrow, square-edge wood surround, this opening also features an egg-and-dart architrave. A concrete sill course and lug stone lintel string complete the first-story.

The second story features a centrally located oriel bay. Clad in metal, the bay features coping, molded architraves and cornices, and decorative plant motif moldings. Fenestration consists of single-light, vinyl-sash awning windows. South of the oriel is a single-light, vinyl-sash casement with rock-faced stone lug lintel. A molded architrave extends at sill level across the façade, becoming an integral part of the oriel bay.

The third story is pierced by a small, single-light window with a concrete sill course and a 1/1, double-hung, vinyl-sash window. A rock-faced stone lug lintel extends across the third-story openings.

Fenestration of the east (rear) elevation consists of 1/1, double-hung, vinyl-sash windows with concrete sills and two-course, rowlock brick segmental arches.

A two-story, two-bay ell is located on the rear of the building. With five-course, American-bond brickwork and a shed roof, the ell is pierced by 1/1, double-hung, vinyl-sash windows with concrete sills and two-course, rowlock brick segmental arches.

Site Notes:

March 2010: This rowhouse is located on the east side of 4th Street, N.E. and is set back from the brick sidewalk approximately fifteen feet. The north (side) elevation is attached to 641 4th Street, N.E. and the south (side) elevation to 637 4th Street, N.E. The small front yard is enclosed with a hairpin metal fence and includes mature shrubs. A brick walkway and steps with metal railing provide access to the main entry. The rear of the property extends east to an alley and includes a paneled, roll-up metal garage door.

NOTABLE FEATURES DATA

Component	Feature
-----------	---------

EXTERIOR MATERIALS DATA

Roof Component	Material	Color	Treatment	Source
Mansard	Slate		Shingled	
Sloped	Not Visible		Not Visible	
Wall Component	Material	Color	Treatment	Source
Facade	Brick		Stretcher Bond	
Structure Component	Material	Feature		Source
Foundation	Brick			
Walls	Brick			

Materials Notes:

WINDOW/DOOR/INTERIOR DATA

Window Location	Aperture Shape	Type	Lights	Material
-----------------	----------------	------	--------	----------

1 Flr Windows	Rectangular	Dbl-Hung	1/1 Double	Vinyl
2 Flr Windows	Rectangular	Casement	1-light	Vinyl
3 Flr Windows	Rectangular	Dbl-Hung	1/1	Vinyl
3 Flr Windows	Rectangular	Unknown	1-light	Unknown
Oriel	Rectangular	Awning	1-light	Vinyl
Door Location	Aperture Shape	Type	Panels	Material
Main Door	Rectangular	Single		Wood/Glass

Notable Interior Plan(s)

Notable Interior Feature(s)

Interior Notes:

PLAN/SURVEY/DESIGNATION DATA

Neighborhood: **Capitol Hill**

Historic District(s)

Subdivision:

Ward/ANC:

Zoning:

Designation Event(s)

Contributing:

Survey(s)

Level(s) of Investigation

Capitol Hill F & G Streets (2010)

Permit Research

Reconnaissance Survey

PHOTOS - DIGITIZED

Caption:

Path: **C:\Users\CHRS\Documents\CHRS
Databases\F&G Street - 2 to 11th
St\Database\Pictures\Square 0810\
File: 639_4th_Street_NE_facade_looking_NE.JPG**
Date:: Photog:
Code:: R: Fr:



Caption:

Path: **C:\Users\CHRS\Documents\CHRS
Databases\F&G Street - 2 to 11th
St\Database\Pictures\Square 0810\
File: 639_4th_Street_NE_facade_looking_SSE.JPG**
Date:: Photog:
Code:: R: Fr:



Caption:

Path: C:\Users\CHRS\Documents\CHRS
Databases\F&G Street - 2 to 11th
St\Database\Pictures\Square 0810\
File: 639_4th_Street_NE_rear_looking_W.JPG
Date:: Photog:
Code:: R: Fr:



PHOTOS - B/W OR NON-DIGITIZED

Photo Code	Roll	Frame(s)	Date	Photographer	Caption
------------	------	----------	------	--------------	---------

MISCELLANEOUS NOTES DATA

Notes:

PERMIT DATA

Permit Issue Date	Number	Type	Remarks
11/03/1892	1074	Build	

Permit Notes:

BIBLIOGRAPHIC DATA

Short Citation	Type	Date	Remarks
----------------	------	------	---------

Bibliographic Notes:

SIGNIFICANCE DATA

Study Unit

Code	Criteria
------	----------

DATA PROCESSING EVENTS DATA

Date	Individual	Action
4/9/2010	Dayton (MSD), Maria	Record Updated
3/19/2010	Weishar (PJW), Paul	Record Updated
3/19/2010	Weishar (PJW), Paul	Record Created

Resource All Data Report

ID Number: 0810-0100

BASICS DATA

ID Number: **0810-0100** Year Built: **c. 1990** Data Source: **Owner**

Number	Extended	Street	Quad Type of Address
408	-408B	F Street	NE Current

Name(s)	Type of Name
Multiple Dwelling, 408-408B F Street, N.E.	Common

TaxCode1	TaxCode2	TaxCode3	Type	Explain
0810/0100			Square/Lot	Current

STATUS/PURPOSE/USE DATA

Resource Type: **Building** Status Current: **Extant**
Desig. Status: **Not Historic** Quality:
Purpose: **Residential** Condition: **Good**

Function/Use	Start	Source	Stop	Source	Explain
Residential (Multi-Family)	c. 1990	Site Visit/			Current

CONSTRUCTION DATA

Construction Event	Start	Source	Stop	Source	Cost Source
Orig Construction	c. 1990	Owner			

Construction Event	Association	Associated Name

Construction Notes:

PEOPLE/EVENTS DATA

Racial Segregation Status:

SETTING/SHAPE/SIZE DATA

Surroundings: **Urban**
Streetscape: **Intact**
Relate to Othr Bldgs: **Row (1 of 5)**
Relate to Street: **Face on Setback Line**
Massing: **Vertical Box/rectang bay**
Footprint: **Rectangular**

Number Stories: **2 plus basement**
Bays Wide: **2**

Height:

Width:

Depth/Length:

SqFt:

Volume:

Lot Width

Lot Depth/Length:

Lot SqFt:

Acreage:

Has Driveway: ☐

Cross Reference Notes:

Outbuilding Type

Contributing Status

Outbuilding Notes:

STYLE/EXTERIOR DATA

Tuesday, June 25, 2013

ID_Number: 0810-0100 Page 1

Modern

Exterior & Architectural Notes:

March 2010: This two-story rowhouse on a raised basement has a rectangular form. Based on its form and materials, it appears that this dwelling was constructed c. 1990. The concrete-block structure has a stretcher-bond brick veneer. Two-course brick strings extend across the first and second story openings. The façade (south elevation) features a full-height, two-bay projection capped by a pyramidal roof of asphalt shingles. A brick parapet wall with alternating brick highlights and metal coping obscures the shed roof of the main block. Window openings hold 1/1, double-hung, vinyl-sash windows. The main entry holds a single-leaf, paneled wood door and single-light transom set in a narrow, square-edge wood surround. A brick porch with brick balustrade is supported by brick supports. The below-grade door opening holds a single-leaf, paneled wood door. The north (rear) elevation is clad in beaded vinyl siding and fenestrated with 1/1, double-hung, vinyl-sash windows and double-leaf, metal-frame glass doors. A wood deck spans the width of the rear elevation and includes brick-clad, concrete-block division walls.

Site Notes:

March 2010: This rowhouse is located on the north side of F Street, N.E. and is set back approximately twenty feet from the concrete sidewalk. The west (side) elevation is attached to 406 F Street, N.E. and the east (side) elevation to 412 F Street, N.E. Enclosed by a bow and hairpin fence, the front yard includes mature shrubs and trees, and a brick walkway. A concrete stair with metal railing provides access to the main entry. A secondary, below-grade opening is accessed via concrete steps. The backyard is enclosed with a wooden privacy fence and includes mature trees and a wood deck off the rear of the dwelling.

NOTABLE FEATURES DATA

Component	Feature
-----------	---------

EXTERIOR MATERIALS DATA

Roof Component	Material	Color	Treatment	Source
Sloped	Not Visible		Not Visible	Observation
Wall Component	Material	Color	Treatment	Source
Facade	Brick		Stretcher Bond	Observation
Structure Component	Material	Feature		Source
Foundation	Concrete			
Walls	Concrete			

Materials Notes:

WINDOW/DOOR/INTERIOR DATA

Window Location	Aperture Shape	Type	Lights	Material
Facade	Rectangular	Dbl-Hung	1/1	Vinyl
Door Location	Aperture Shape	Type	Panel(s)	Material
Basement	Rectangular	Single	Paneled	Wood
Main Door	Rectangular	Single	Paneled	Wood

Notable Interior Plan(s)	Notable Interior Feature(s)
--------------------------	-----------------------------

Interior Notes:

PLAN/SURVEY/DESIGNATION DATA

Neighborhood: Capitol Hill	Historic District(s)
Subdivision:	
Ward/ANC:	
Zoning:	Designation Event(s)
Contributor:	

Contributing:

Survey(s)

Capitol Hill F & G Streets (2010)

Level(s) of Investigation

Permit Research
Reconnaissance Survey

PHOTOS - DIGITIZED

Caption:

Path: C:\Users\CHRS\Documents\CHRS
Databases\F&G Street - 2 to 11th
St\Database\Pictures\Square 0810\
File: 408_F_Street_NE_facade_looking_NE.JPG
Date:: Photog:
Code:: R: Fr:



Caption:

Path: C:\Users\CHRS\Documents\CHRS
Databases\F&G Street - 2 to 11th
St\Database\Pictures\Square 0810\
File: 408_F_Street_NE_facade_looking_NW.JPG
Date:: Photog:
Code:: R: Fr:



Caption:

Path: C:\Users\CHRS\Documents\CHRS
Databases\F&G Street - 2 to 11th
St\Database\Pictures\Square 0810\
File: 408_F_Street_NE_rear_looking_S.JPG
Date:: Photog:
Code:: R: Fr:



PHOTOS - B/W OR NON-DIGITIZED

Photo Code	Roll	Frame(s)	Date	Photographer	Caption
------------	------	----------	------	--------------	---------

MISCELLANEOUS NOTES DATA

Notes:

--

PERMIT DATA

Permit Issue Date	Number	Type	Remarks
-------------------	--------	------	---------

Permit Notes:

--

BIBLIOGRAPHIC DATA

Short Citation	Type	Date	Remarks
----------------	------	------	---------

Bibliographic Notes:

--

SIGNIFICANCE DATA

Study Unit

Code	Criteria
------	----------

DATA PROCESSING EVENTS DATA

Date	Individual	Action
4/8/2010	Weishar (PJW), Paul	Record Updated
3/19/2010	Dayton (MSD), Maria	Record Updated
3/19/2010	Dayton (MSD), Maria	Record Created

Resource All Data Report

ID Number: 0810-0032

BASICS DATA

ID Number: **0810-0032** Year Built: **1892** Data Source: **Permit**

Number	Extended	Street	Quad	Type of Address
--------	----------	--------	------	-----------------

643		4th Street	NE	Current
------------	--	-------------------	-----------	----------------

Name(s)	Type of Name
---------	--------------

Rowhouse, 643 4th Street, N.E.	Common
---------------------------------------	---------------

TaxCode1	TaxCode2	TaxCode3	Type	Explain
----------	----------	----------	------	---------

0810/0032			Square/Lot	Permit
------------------	--	--	-------------------	---------------

STATUS/PURPOSE/USE DATA

Resource Type: **Building** Status Current: **Extant**

Desig. Status: **Historic** Quality:

Purpose: **Rowhouse** Condition: **Good**

Function/Use	Start	Source	Stop	Source	Explain
--------------	-------	--------	------	--------	---------

Residential (Single-Family)	1892	Permit			Original
------------------------------------	-------------	---------------	--	--	-----------------

Residential (Multi-Family)					Current
-----------------------------------	--	--	--	--	----------------

CONSTRUCTION DATA

Construction Event	Start	Source	Stop	Source	Cost Source
--------------------	-------	--------	------	--------	-------------

Orig Construction	1892	Permit			3300 Permit
--------------------------	-------------	---------------	--	--	--------------------

Construction Event	Association	Associated Name
--------------------	-------------	-----------------

Orig Construction	Architect	Cooper, George S.
--------------------------	------------------	--------------------------

Orig Construction	Builder	Huntt, J.H.
--------------------------	----------------	--------------------

Orig Construction	Owner	Cooper, George S.
--------------------------	--------------	--------------------------

Construction Notes:

One of six buildings constructed from the same permit (#1074).

PEOPLE/EVENTS DATA

Racial Segregation Status:

SETTING/SHAPE/SIZE DATA

Surroundings: **Urban**
Streetscape: **Intact**
Relate to Othr Bldgs: **Row End (1 of 6)**
Relate to Street: **Face on Setback Line**
Massing: **Row Building/Rectangular Bay**
Footprint: **L-Shaped**

Cross Reference Notes:

Number Stories: **3**
Bays Wide: **2**
Height: **16**
Width: **16**
Depth/Length: **35**

Outbuilding Type

Contributing Status

SqFt:
Volume:
Lot Width
Lot Depth/Length:
Lot SqFt:
Acreage:
Has Driveway: ☐

Outbuilding Notes:

STYLE/EXTERIOR DATA

Architectural Style(s)

Queen Anne

Exterior & Architectural Notes:

March 2010: Constructed in 1892 by J. H. Hunt, this three-story, two-bay Queen Anne-style rowhouse is one of six rowhouses constructed from the same permit (#1074). The dwelling is constructed of brick and set on a solid raised foundation. The façade (west elevation) is faced with stretcher-bond brick. Strings of coping extend through the first- and second-story openings. A sloping roof caps the dwelling but is obscured by a brick parapet wall comprised of a checkerboard panel, corbeled table, and molded metal cornice. An interior-side brick chimney pierces the roof of the main block. The main entry, set in a round arched doorway, holds a single-leaf, paneled wood door and a single-light transom. A soldier brick arch with drip molding surmounts the opening. Window openings on the façade hold 1/1, double-hung, vinyl-sash with stone sills and soldier brick segmental arches with thin drip caps. A single-leaf door and transom are located in the central bay of the third story. This opening provides access to the roof of the projecting bay. The façade features a two-story rectangular bay capped by a flat roof with a brick parapet wall with brick dentils and a molded metal cornice. The bay has the same molded strings as the main block in addition to a concrete sill course on the first story and a two-course, brick sill course on the second. Fenestration of the bay consists of 1/1, double-hung, wood-sash windows. The first-story openings have soldier brick segmental arches with drip molding. Second-story openings have rock-faced stone lug lintels. All of the openings have stone sills. The north (side) elevation is pierced by 1/1, double-hung, vinyl-sash windows with rowlock brick sills and two-course, rowlock brick segmental arches. The east (rear) elevation of the main block as 1/1, double-hung, vinyl-sash windows with two-course, rowlock brick segmental arches. First and second-story window openings have been enclosed with brick.

Located on the rear of the dwelling is a two-story, two-bay ell. This five-course, American-bond brick structure has a shed roof. Fenestration consists of 1/1, double-hung, vinyl-sash windows with vinyl-clad sills and two-course, rowlock brick segmental arches. A single-leaf, multi-pane wood door with single-light transom is surmounted by a two-course, rowlock brick segmental arch.

Site Notes:

March 2010: This dwelling is located on the east side of 4th Street, N.E. and is set back from the brick sidewalk approximately fifteen feet. The north (side) elevation fronts a concrete alley while the south (side) elevation is attached to 641 4th Street, N.E. The small front yard is enclosed by a hairpin metal fence and includes a mature tree. A brick walkway steps provide access to the main entry. The rear of the property extends east to an alley and is enclosed by a wood fence.

NOTABLE FEATURES DATA

Component

Feature

EXTERIOR MATERIALS DATA

Roof Component	Material	Color	Treatment	Source
Sloped	Not Visible		Not Visible	
Wall Component	Material	Color	Treatment	Source

Facade	Brick	Stretcher Bond
Structure Component	Material	Feature
Foundation	Brick	
Walls	Brick	

Materials Notes:

WINDOW/DOOR/INTERIOR DATA

Window Location	Aperture Shape	Type	Lights	Material
Bay Windows	Rectangular	Dbl-Hung	1/1	Wood
Facade	Rectangular	Dbl-Hung	1/1	Vinyl

Door Location	Aperture Shape	Type	Panels	Material
Main Door	Rectangular	Single	Paneled	Wood
Upper Story	Rectangular	Single		Unknown

Notable Interior Plan(s) _____ Notable Interior Feature(s) _____

Interior Notes:

PLAN/SURVEY/DESIGNATION DATA

Neighborhood: Capitol Hill	Historic District(s) _____
Subdivision: _____	
Ward/ANC: _____	
Zoning: _____	Designation Event(s) _____
Contributing: _____	
Survey(s) _____	Level(s) of Investigation _____
Capitol Hill F & G Streets (2010)	Permit Research
	Reconnaissance Survey

PHOTOS - DIGITIZED

Caption:

Path: **C:\Users\CHRS\Documents\CHRS
Databases\F&G Street - 2 to 11th
St\Database\Pictures\Square 0810**

File: **643_4th_Street_NE_facade_looking_NE.JPG**

Date:: _____ Photog: _____

Code:: _____ R: _____ Fr: _____

Caption:

Path: C:\Users\CHRS\Documents\CHRS
Databases\F&G Street - 2 to 11th
St\Database\Pictures\Square 0810\
File: 643_4th_Street_NE_facade_looking_SE.JPG

Date:: Photog:
Code:: R: Fr:

Caption:

Path: C:\Users\CHRS\Documents\CHRS
Databases\F&G Street - 2 to 11th
St\Database\Pictures\Square 0810\
File: 643_4th_Street_NE_rear_looking_W.JPG

Date:: Photog:
Code:: R: Fr:

PHOTOS - B/W OR NON-DIGITIZED

Photo Code	Roll	Frame(s)	Date	Photographer	Caption
------------	------	----------	------	--------------	---------

MISCELLANEOUS NOTES DATA

Notes:

PERMIT DATA

Permit Issue Date	Number	Type	Remarks
11/03/1892	1074	Build	

Permit Notes:

BIBLIOGRAPHIC DATA

Short Citation	Type	Date	Remarks
----------------	------	------	---------

Bibliographic Notes:

SIGNIFICANCE DATA

Study Unit

Code	Criteria
------	----------

DATA PROCESSING EVENTS DATA

Date	Individual	Action
4/9/2010	Dayton (MSD), Maria	Record Updated
3/19/2010	Weishar (PJW), Paul	Record Updated
3/19/2010	Weishar (PJW), Paul	Record Created

Resource All Data Report

ID Number: 0810-0098

BASICS DATA

ID Number: **0810-0098** Year Built: **c. 1990** Data Source: **Owner**

Number	Extended	Street	Quad Type of Address
404	-404B	F Street	NE Current

Name(s)	Type of Name
Multiple Dwelling, 404-404B F Street, N.E.	Common

TaxCode1	TaxCode2	TaxCode3	Type	Explain
0810/0098			Square/Lot	Current

STATUS/PURPOSE/USE DATA

Resource Type: **Building** Status Current: **Extant**
Desig. Status: **Not Historic** Quality:
Purpose: **Residential** Condition: **Good**

Function/Use	Start	Source	Stop	Source	Explain
Residential (Multi-Family)	c. 1990	Site Visit/			Current

CONSTRUCTION DATA

Construction Event	Start	Source	Stop	Source	Cost Source
Orig Construction	c. 1990	Owner			

Construction Event	Association	Associated Name

Construction Notes:

PEOPLE/EVENTS DATA

Racial Segregation Status:

SETTING/SHAPE/SIZE DATA

Surroundings: **Urban**
Streetscape: **Intact**
Relate to Othr Bldgs: **Row (1 of 5)**
Relate to Street: **Face on Setback Line**
Massing: **Vertical Box/rectang bay**
Footprint: **Rectangular**

Number Stories: **2 plus basement**
Bays Wide: **2**

Height:

Width:

Depth/Length:

SqFt:

Volume:

Lot Width

Lot Depth/Length:

Lot SqFt:

Acreage:

Has Driveway: ☐

Cross Reference Notes:

Outbuilding Type

Contributing Status

Outbuilding Notes:

STYLE/EXTERIOR DATA

Modern

Exterior & Architectural Notes:

March 2010: This two-story rowhouse on a raised basement has a rectangular form. Based on its form and materials, it appears that this dwelling was constructed c. 1990. The concrete-block structure has a stretcher-bond brick veneer. Two-course brick strings extend across the first and second story openings. The façade (south elevation) features a full-height, two-bay projection capped by a front-gabled parapet wall. A brick parapet wall with alternating brick highlights and metal coping obscures the shed roof of the main block. Window openings hold 1/1, double-hung, vinyl-sash windows. The main entry holds a single-leaf, paneled wood door and single-light transom set in a narrow, square-edge wood surround. A brick porch with brick balustrade is supported by brick supports. The below-grade door opening holds a single-leaf, paneled wood door. The north (rear) elevation is clad in beaded vinyl siding and fenestrated with 1/1, double-hung, vinyl-sash windows and double-leaf, metal-frame glass doors. A wood deck spans the width of the rear elevation and includes brick-clad, concrete-block division walls.

Site Notes:

March 2010: This rowhouse is located on the north side of F Street, N.E. and is set back approximately twenty feet from the concrete sidewalk. The west (side) elevation is attached to 402 F Street, N.E. and the east (side) elevation to 406 F Street, N.E. Enclosed by a bow and hairpin fence, the front yard includes immature shrubs and a brick walkway. A concrete stair with metal railing provides access to the main entry. A secondary, below-grade opening is accessed via concrete steps. The backyard is enclosed with a wooden privacy fence and includes mature trees and a wood deck off the rear of the dwelling.

NOTABLE FEATURES DATA

Component	Feature
-----------	---------

EXTERIOR MATERIALS DATA

Roof Component	Material	Color	Treatment	Source
Sloped	Not Visible		Not Visible	Observation
Wall Component	Material	Color	Treatment	Source
Facade	Brick		Stretcher Bond	Observation
Structure Component	Material	Feature		Source
Foundation	Concrete			
Walls	Concrete			

Materials Notes:

WINDOW/DOOR/INTERIOR DATA

Window Location	Aperture Shape	Type	Lights	Material
Facade	Rectangular	Dbl-Hung	1/1	Vinyl
Door Location	Aperture Shape	Type	Panels	Material
Basement	Rectangular	Single	Paneled	Wood
Main Door	Rectangular	Single	Paneled	Wood

Notable Interior Plan(s)

Notable Interior Feature(s)

Interior Notes:

PLAN/SURVEY/DESIGNATION DATANeighborhood: **Capitol Hill**

Historic District(s)

Subdivision:

Ward/ANC:

Zoning:

Designation Event(s)

Contributor:

Contributing:

Survey(s)

Capitol Hill F & G Streets (2010)

Level(s) of Investigation

Permit Research
Reconnaissance Survey

PHOTOS - DIGITIZED

Caption:

Path: C:\Users\CHRS\Documents\CHRS
Databases\F&G Street - 2 to 11th
St\Database\Pictures\Square 0810\
File: 404_F_Street_NE_facade_looking_NE.JPG

Date:: Photog:
Code:: R: Fr:

Caption:

Path: C:\Users\CHRS\Documents\CHRS
Databases\F&G Street - 2 to 11th
St\Database\Pictures\Square 0810\
File: 404_F_Street_NE_facade_looking_NW.JPG

Date:: Photog:
Code:: R: Fr:

Caption:

Path: C:\Users\CHRS\Documents\CHRS
Databases\F&G Street - 2 to 11th
St\Database\Pictures\Square 0810\
File: 404_F_Street_NE_rear_looking_S.JPG

Date:: Photog:
Code:: R: Fr:

PHOTOS - B/W OR NON-DIGITIZED

Photo Code	Roll	Frame(s)	Date	Photographer	Caption
------------	------	----------	------	--------------	---------

MISCELLANEOUS NOTES DATA

Notes:

--

PERMIT DATA

Permit Issue Date	Number	Type	Remarks
-------------------	--------	------	---------

Permit Notes:

--

BIBLIOGRAPHIC DATA

Short Citation	Type	Date	Remarks
----------------	------	------	---------

Bibliographic Notes:

--

SIGNIFICANCE DATA

Study Unit

Code	Criteria
------	----------

DATA PROCESSING EVENTS DATA

Date	Individual	Action
4/8/2010	Weishar (PJW), Paul	Record Updated
3/19/2010	Dayton (MSD), Maria	Record Updated
3/19/2010	Dayton (MSD), Maria	Record Created

Resource All Data Report

ID Number: 0810-0096

BASICS DATA

ID Number: **0810-0096** Year Built: **c. 1990** Data Source: **Owner**

Number	Extended	Street	Quad Type of Address
400	-400B	F Street	NE Current

Name(s)	Type of Name
Multiple Dwelling, 400-400B F Street, N.E.	Common

TaxCode1	TaxCode2	TaxCode3	Type	Explain
0810/0096			Square/Lot	Current

STATUS/PURPOSE/USE DATA

Resource Type: **Building** Status Current: **Extant**
Desig. Status: **Not Historic** Quality:
Purpose: **Residential** Condition: **Good**

Function/Use	Start	Source	Stop	Source	Explain
Residential (Multi-Family)	c. 1990	Site Visit/			Current

CONSTRUCTION DATA

Construction Event	Start	Source	Stop	Source	Cost Source
Orig Construction	c. 1990	Owner			

Construction Event	Association	Associated Name

Construction Notes:

PEOPLE/EVENTS DATA

Racial Segregation Status:

SETTING/SHAPE/SIZE DATA

Surroundings: **Urban**
Streetscape: **Intact**
Relate to Othr Bldgs: **Row Corner (1 of 5)**
Relate to Street: **Face on Setback Line**
Massing: **Vertical Box/rectang bay**
Footprint: **Rectangular**

Number Stories: **2 plus basement**
Bays Wide: **2**

Height:

Width:

Depth/Length:

SqFt:

Volume:

Lot Width

Lot Depth/Length:

Lot SqFt:

Acreage:

Has Driveway: ☐

Cross Reference Notes:

Outbuilding Type

Garage

Contributing Status

Non-Contributing

Outbuilding Notes:

March 2010: This one-story, one-bay garage is located north of the dwelling and orientated to the west. The concrete-block structure has a stretcher-bond brick veneer and is capped by a front-gabled roof. The upper-gable ends are clad in vinyl siding. The façade (west elevation) has a paneled, roll-up garage door.

STYLE/EXTERIOR DATA

Architectural Style(s)

Modern

Exterior & Architectural Notes:

March 2010: This two-story rowhouse on a raised basement has a rectangular form. Based on its form and materials, it appears that this dwelling was constructed c. 1990. The concrete-block structure has a stretcher-bond brick veneer. Two-course brick strings extend across the first and second story openings as well as through the second-story openings. The shed roof of the dwelling is obscured by a brick parapet wall with alternating brick highlights. A projecting canted turret capped by a pyramidal roof of asphalt shingles anchors the southwest corner of the building. Window openings hold 1/1, double-hung, vinyl-sash windows. The façade (south elevation) has a single-leaf, paneled wood door with single-light transom located on the first story as well as on the raised basement. The west (side) elevation features a one-story on raised basement projecting bay. The bay is capped by a flat roof and features the same alternating colored brickwork found on the main block. The north (rear) elevation is clad in beaded vinyl siding and fenestrated with 1/1, double-hung, vinyl-sash windows and double-leaf, metal-frame glass doors. A metal deck spans the width of the rear elevation and includes brick-clad, concrete-block division walls.

Site Notes:

March 2010: This rowhouse is located on a corner lot northeast of the intersection of F Street, N.E. and 4th Street, N.E. The east (side) elevation is attached to 402 F Street, N.E. Set back from the sidewalk approximately twenty feet, this semi-detached dwelling is set on a level, landscaped lot. Landscaping consists of immature and mature trees and shrubs, foundation plantings, and a bow and hairpin fence. A brick walkway meets concrete steps to provide access to the main entry off facing F Street, N.E. A concrete driveway extends off of 4th Street, N.E. to a garage. The backyard is enclosed by a wooden privacy fence.

NOTABLE FEATURES DATA

Component	Feature
-----------	---------

EXTERIOR MATERIALS DATA

Roof Component	Material	Color	Treatment	Source
Sloped	Not Visible		Not Visible	Observation
Wall Component	Material	Color	Treatment	Source
Facade	Brick		Stretcher Bond	Observation
Structure Component	Material	Feature		Source
Foundation	Concrete			
Walls	Concrete			

Materials Notes:

WINDOW/DOOR/INTERIOR DATA

Window Location	Aperture Shape	Type	Lights	Material
Facade	Rectangular	Dbl-Hung	1/1	Vinyl
Door Location	Aperture Shape	Type	Panels	Material
Basement	Rectangular	Single	Paneled	Wood
Main Door	Rectangular	Single	Paneled	Wood

Notable Interior Plan(s)

Notable Interior Feature(s)

Interior Notes:

PLAN/SURVEY/DESIGNATION DATA

Neighborhood: **Capitol Hill**

Historic District(s)

Subdivision:

Tuesday, June 25, 2013

ID_Number: 0810-0096 Page 2

Ward/ANC:
Zoning:
Contributing:

Designation Event(s)

Survey(s)

Capitol Hill F & G Streets (2010)

Level(s) of Investigation

**Permit Research
Reconnaissance Survey**

PHOTOS - DIGITIZED

Caption:

Path: C:\Users\CHRS\Documents\CHRS
Databases\F&G Street - 2 to 11th
St\Database\Pictures\Square 0810\
File: 400_F_Street_NE_facade_looking_NE.JPG
Date:: Photog:
Code:: R: Fr:



Caption:

Path: C:\Users\CHRS\Documents\CHRS
Databases\F&G Street - 2 to 11th
St\Database\Pictures\Square 0810\
File: 400_F_Street_NE_garage_looking_NE.JPG
Date:: Photog:
Code:: R: Fr:



Caption:

Path: C:\Users\CHRS\Documents\CHRS
Databases\F&G Street - 2 to 11th
St\Database\Pictures\Square 0810\
File: 400_F_Street_NE_facade_looking_NW.JPG
Date:: Photog:
Code:: R: Fr:

Caption:

Path: C:\Users\CHRS\Documents\CHRS
Databases\F&G Street - 2 to 11th
St\Database\Pictures\Square 0810\
File: 400_F_Street_NE_rear_looking_SE.JPG
Date:: Photog:
Code:: R: Fr:



PHOTOS - B/W OR NON-DIGITIZED

Photo Code	Roll	Frame(s)	Date	Photographer	Caption
------------	------	----------	------	--------------	---------

MISCELLANEOUS NOTES DATA

Notes:

PERMIT DATA

Permit Issue Date	Number	Type	Remarks
-------------------	--------	------	---------

Permit Notes:

BIBLIOGRAPHIC DATA

Short Citation	Type	Date	Remarks
----------------	------	------	---------

Bibliographic Notes:

SIGNIFICANCE DATA

Study Unit

Code	Criteria
------	----------

DATA PROCESSING EVENTS DATA

Date	Individual	Action
4/8/2010	Weishar (PJW), Paul	Record Updated
3/19/2010	Dayton (MSD), Maria	Record Updated
3/19/2010	Dayton (MSD), Maria	Record Created

Resource All Data Report

ID Number: 0810-0034

BASICS DATA

ID Number: **0810-0034** Year Built: **1891** Data Source: **Permit**

Number Extended Street Quad Type of Address

403 **G Street** **NE Current**

Name(s) Type of Name

Rowhouse, 403 G Street, N.E. **Common**

TaxCode1 TaxCode2 TaxCode3 Type Explain

0810/0034 **Square/Lot** **Permit**

STATUS/PURPOSE/USE DATA

Resource Type: **Building** Status Current: **Extant**

Desig. Status: **Historic** Quality:

Purpose: **Rowhouse** Condition: **Excellent**

Function/Use Start Source Stop Source Explain

Residential (Single-Family) **1891** **Permit** **Current**

CONSTRUCTION DATA

Construction Event Start Source Stop Source Cost Source

Orig Construction **1891** **Permit** **2000 Permit**

Construction Event Association Associated Name

Orig Construction **Architect** **Wright & Stockett**

Orig Construction **Builder** **Wright & Stockett**

Orig Construction **Owner** **Wright & Stockett**

Construction Notes:

One of six buildings constructed from the same permit (#2495).

PEOPLE/EVENTS DATA

Racial Segregation Status:

SETTING/SHAPE/SIZE DATA

Surroundings: **Urban**

Streetscape: **Intact**

Relate to Othr Bldgs: **Row (1 of 6)**

Relate to Street: **Face on Setback Line**

Massing: **Row Building/Rectangular Bay**

Footprint: **L-Shaped**

Number Stories: **2**

Bays Wide: **2**

Height:

Width: **17**

Depth/Length: **32**

SqFt:

Volume:

Lot Width

Lot Depth/Length:

Lot SqFt:

Acreage:

Has Driveway: ☐

Cross Reference Notes:

Outbuilding Type

Contributing Status

Outbuilding Notes:

STYLE/EXTERIOR DATA

Architectural Style(s)

Queen Anne

Exterior & Architectural Notes:

March 2010: Constructed in 1891 by Wright and Stockett, this two-story, two-bay Queen Anne-style rowhouse is one of six rowhouses constructed from the same permit (#2495). The dwelling is constructed of brick and is set on a solid raised foundation. The façade (north elevation) is faced with pressed stretcher-bond brick. A sloping roof caps the dwelling and is fronted along the façade by a brick parapet wall with corbeled brackets and a molded metal cornice. An interior brick chimney pierces the roof. The façade has a molded water table, strings of nebule molding, rosette panels, checkerboard panels, and a second-story brick sill course. The eastern bay of the first story holds a single-leaf, paneled wood door and half-round transom. A half-round arch of soldier bricks with pearl molding caps the door opening. The second story opening holds a 1/1, double-hung, vinyl-sash window. A three-sided, rectangular bay projects from the western bay of the façade and rises the full height of the dwelling. The bay has the same material treatment of the façade and features chamfered corners. The bay is fenestrated with single and paired 1/1, double-hung, vinyl-sash windows. Additional fenestration consists of single-light, vinyl-sash awning basement windows with concrete sills and rowlock brick segmental arches. First- and second-story façade openings have concrete sills and soldier brick segmental arches capped with pearl molding. Fenestration of the south (rear) elevation consists of 1/1, double-hung, vinyl-sash windows.

The two-story, two-bay ell has seven-course, American-bond brickwork and is capped by a shed roof. Fenestration consists of 1/1, double-hung, vinyl-sash windows with concrete sills and two-course, rowlock brick segmental arches.

Site Notes:

March 2010: This rowhouse is located on the south side of G Street, N.E. and is set back approximately twenty feet from the brick sidewalk. The west (side) elevation is attached to 401 G Street, N.E. and the east (side) elevation to 405 G Street, N.E. The elevated front yard has a brick retaining wall, concrete steps, and immature trees and shrubs. A mature tree is located in the backyard, which is enclosed by a wood fence. An alley is located south of the property.

NOTABLE FEATURES DATA

Component

Feature

EXTERIOR MATERIALS DATA

Roof Component	Material	Color	Treatment	Source
Sloped	Not Visible		Not Visible	Permit
Wall Component	Material	Color	Treatment	Source
Facade	Brick		Stretcher Bond	Permit
Structure Component	Material	Feature		Source
Foundation	Brick			Permit
Walls	Brick			Permit

Materials Notes:

WINDOW/DOOR/INTERIOR DATA

Window Location	Aperture Shape	Type	Lights	Material
Basemt Windows	Rectangular	Awning	1	Vinyl
Facade	Rectangular	Dbl-Hung	1/1	Vinyl
Door Location	Aperture Shape	Type	Pamels	Material
Main Door	Rectangular	Single	Paneled	Wood

Notable Interior Plan(s)

Notable Interior Feature(s)

Interior Notes:

PLAN/SURVEY/DESIGNATION DATA

Neighborhood: **Capitol Hill**

Subdivision:

Ward/ANC:

Zoning:

Contributing:

Historic District(s)

Designation Event(s)

Survey(s)

Capitol Hill F & G Streets (2010)

Level(s) of Investigation

Permit Research

Reconnaissance Survey

PHOTOS - DIGITIZED

Caption:

Path: **C:\Users\CHRS\Documents\CHRS
Databases\F&G Street - 2 to 11th
St\Database\Pictures\Square 0810**

File: **403_G_Street_NE_facade_looking_SE.JPG**

Date:: Photog:

Code:: R: Fr:

Caption:

Path: **C:\Users\CHRS\Documents\CHRS
Databases\F&G Street - 2 to 11th
St\Database\Pictures\Square 0810**

File: **403_G_Street_NE_facade_looking_SW.JPG**

Date:: Photog:

Code:: R: Fr:


Caption:

Path: **C:\Users\CHRS\Documents\CHRS
Databases\F&G Street - 2 to 11th
St\Database\Pictures\Square 0810**

File: **403_G_StreetNE_rear_looking_NE.JPG**

Date:: Photog:

Code:: R: Fr:



PHOTOS - B/W OR NON-DIGITIZED

Photo Code	Roll	Frame(s)	Date	Photographer	Caption
------------	------	----------	------	--------------	---------

MISCELLANEOUS NOTES DATA

Notes:

--

PERMIT DATA

Permit Issue Date	Number	Type	Remarks
06/06/1891	2495	Build	

Permit Notes:

BIBLIOGRAPHIC DATA

Short Citation	Type	Date	Remarks
----------------	------	------	---------

Bibliographic Notes:

SIGNIFICANCE DATA

Study Unit

Code	Criteria
------	----------

DATA PROCESSING EVENTS DATA

Date	Individual	Action
4/8/2010	Weishar (PJW), Paul	Record Updated
3/19/2010	Weishar (PJW), Paul	Record Updated
3/19/2010	Weishar (PJW), Paul	Record Created

Resource All Data Report

ID Number: 0810-0036

BASICS DATA

ID Number: **0810-0036** Year Built: **1891** Data Source: **Permit**

Number Extended Street Quad Type of Address

407 **G Street** **NE Current**

Name(s) Type of Name

Rowhouse, 407 G Street, N.E. **Common**

TaxCode1 TaxCode2 TaxCode3 Type Explain

0810/0036 **Square/Lot** **Permit**

STATUS/PURPOSE/USE DATA

Resource Type: **Building** Status Current: **Extant**

Desig. Status: **Historic** Quality:

Purpose: **Rowhouse** Condition: **Excellent**

Function/Use Start Source Stop Source Explain

Residential (Single-Family) **1891** **Permit** **Current**

CONSTRUCTION DATA

Construction Event Start Source Stop Source Cost Source

Orig Construction **1891** **Permit** **2000 Permit**

Construction Event Association Associated Name

Orig Construction **Architect** **Wright & Stockett**

Orig Construction **Builder** **Wright & Stockett**

Orig Construction **Owner** **Wright & Stockett**

Construction Notes:

One of six buildings constructed from the same permit (#2495).

PEOPLE/EVENTS DATA

Racial Segregation Status:

SETTING/SHAPE/SIZE DATA

Surroundings: **Urban**

Streetscape: **Intact**

Relate to Othr Bldgs: **Row (1 of 6)**

Relate to Street: **Face on Setback Line**

Massing: **Row Building/Rectangular Bay**

Footprint: **L-Shaped**

Number Stories: **2 plus basement**

Bays Wide: **2**

Height:

Width: **17**

Depth/Length: **32**

SqFt:

Volume:

Lot Width

Lot Depth/Length:

Lot SqFt:

Acreage:

Has Driveway: ☐

Cross Reference Notes:

Outbuilding Type

Contributing Status

Outbuilding Notes:

STYLE/EXTERIOR DATA

Architectural Style(s)

Queen Anne

Exterior & Architectural Notes:

March 2010: Constructed in 1891 by Wright and Stockett, this two-story, two-bay Queen Anne-style rowhouse is one of six rowhouses constructed from the same permit (#2495). The dwelling is constructed of brick and set on a solid raised foundation. The façade (north elevation) is faced with pressed stretcher-bond brick. A sloping roof caps the dwelling and is fronted along the façade by a brick parapet wall with corbeled brackets and a molded metal cornice. An interior brick chimney pierces the roof. The façade has a molded water table, strings of nebule molding, rosette panels, checkerboard panels, and a second-story brick sill course. The eastern bay of the first story holds a single-leaf, paneled wood door and half-round transom. A half-round arch of soldier bricks with pearl molding caps the door opening. The second story opening holds a 1/1, double-hung, vinyl-sash window. A three-sided, rectangular bay projects from the western bay of the façade and rises the full height of the dwelling. The bay has the same material treatment of the façade and features chamfered corners. The bay is fenestrated with single and paired 1/1, double-hung, vinyl-sash windows. Additional fenestration consists of single-light, vinyl-sash awning basement windows with concrete sills and rowlock brick segmental arches. First- and second-story façade openings have concrete sills and soldier brick segmental arches capped with pearl molding. Fenestration of the south (rear) elevation consists of 1/1, double-hung, vinyl-sash windows with two-course, rowlock brick segmental arches.

The two-story, two-bay ell has seven-course, American-bond brickwork and is capped by a shed roof. Fenestration consists of 1/1, double-hung, vinyl-sash windows with rowlock brick sills and two-course, rowlock brick segmental arches. A single-leaf, paneled wood door with single-light transom is located on the rear of the ell. This opening is set in a narrow, square-edge wood surround and has a two-course, rowlock brick segmental arch.

Site Notes:

March 2010: This rowhouse is located on the south side of G Street, N.E. and is set back approximately twenty feet from the brick sidewalk. The west (side) elevation is attached to 405 G Street, N.E. and the east (side) elevation to 409 G Street, N.E. The elevated front yard has a concrete retaining wall, concrete steps, and mature trees and shrubs. Brick steps lead to a brick landing with metal railing. The backyard is enclosed by a wooden privacy fence. Brick steps with metal railing provide access to a rear door opening. An alley is located south of the property.

NOTABLE FEATURES DATA

Component	Feature
-----------	---------

EXTERIOR MATERIALS DATA

Roof Component	Material	Color	Treatment	Source
Sloped	Not Visible		Not Visible	Observation
Wall Component	Material	Color	Treatment	Source
Facade	Brick		Stretcher Bond	Observation
Structure Component	Material	Feature		Source
Foundation	Brick			Permit
Walls	Brick			Permit

Materials Notes:

--

WINDOW/DOOR/INTERIOR DATA

Window Location	Aperture Shape	Type	Lights	Material
Basemt Windows	Rectangular	Awning	1	Vinyl
Facade	Rectangular	Dbl-Hung	1/1	Vinyl
Door Location	Aperture Shape	Type	Pamels	Material
Main Door	Rectangular	Single	Paneled	Wood

Notable Interior Plan(s)

Notable Interior Feature(s)

Interior Notes:

--

PLAN/SURVEY/DESIGNATION DATA

Neighborhood: **Capitol Hill**

Historic District(s)

Subdivision:

Ward/ANC:

Zoning:

Designation Event(s)

Contributing:

Survey(s)

Level(s) of Investigation

Capitol Hill F & G Streets (2010)

Permit Research

Reconnaissance Survey

PHOTOS - DIGITIZED

Caption:

Path: **C:\Users\CHRS\Documents\CHRS
Databases\F&G Street - 2 to 11th
St\Database\Pictures\Square 0810**

File: **407_G_Street_NE_facade_looking_SE.JPG**

Date:: Photog:

Code:: R: Fr:

Caption:

Path: **C:\Users\CHRS\Documents\CHRS
Databases\F&G Street - 2 to 11th
St\Database\Pictures\Square 0810**

File: **407_G_Street_NE_facade_looking_SW.JPG**

Date:: Photog:

Code:: R: Fr:

Caption:

Path: **C:\Users\CHRS\Documents\CHRS
Databases\F&G Street - 2 to 11th
St\Database\Pictures\Square 0810**

File: **407_G_Street_NE_rear_looking_W.JPG**

Date:: Photog:

Code:: R: Fr:

PHOTOS - B/W OR NON-DIGITIZED

Photo Code	Roll	Frame(s)	Date	Photographer	Caption
------------	------	----------	------	--------------	---------

MISCELLANEOUS NOTES DATA

Notes:

--

PERMIT DATA

Permit Issue Date	Number	Type	Remarks
06/06/1891	2495	Build	

Permit Notes:

--

BIBLIOGRAPHIC DATA

Short Citation	Type	Date	Remarks

Bibliographic Notes:

--

SIGNIFICANCE DATA

Study Unit

Code	Criteria

DATA PROCESSING EVENTS DATA

Date	Individual	Action
4/8/2010	Weishar (PJW), Paul	Record Updated
3/19/2010	Weishar (PJW), Paul	Record Updated
3/19/2010	Weishar (PJW), Paul	Record Created

Resource All Data Report

ID Number: 0810-0811

BASICS DATA

ID Number: **0810-0811** Year Built: **1891** Data Source: **Permit**

Number Extended Street Quad Type of Address

411 **G Street** **NE Current**

Name(s) Type of Name

Rowhouse, 411 G Street, N.E. **Common**

TaxCode1 TaxCode2 TaxCode3 Type Explain

0810/0811 **Square/Lot** **Permit**

STATUS/PURPOSE/USE DATA

Resource Type: **Building** Status Current: **Extant**

Desig. Status: **Historic** Quality:

Purpose: **Rowhouse** Condition: **Excellent**

Function/Use Start Source Stop Source Explain

Residential (Single-Family) **1891** **Permit** **Historic/Current**

CONSTRUCTION DATA

Construction Event Start Source Stop Source Cost Source

Orig Construction **1891** **Permit** **2000 Permit**

Construction Event Association Associated Name

Orig Construction **Architect** **Wright & Stockett**

Orig Construction **Builder** **Wright & Stockett**

Orig Construction **Owner** **Wright & Stockett**

Construction Notes:

One of six buildings constructed from the same permit (#2495).

PEOPLE/EVENTS DATA

Racial Segregation Status:

SETTING/SHAPE/SIZE DATA

Surroundings: **Urban**

Streetscape: **Intact**

Relate to Othr Bldgs: **Row (1 of 6)**

Relate to Street: **Face on Setback Line**

Massing: **Row Building/Rectangular Bay**

Footprint: **L-Shaped**

Number Stories: **2**

Bays Wide: **2**

Height:

Width: **17**

Depth/Length: **32**

SqFt:

Volume:

Lot Width

Lot Depth/Length:

Lot SqFt:

Acreage:

Has Driveway: ☐

Cross Reference Notes:

Outbuilding Type

Contributing Status

Outbuilding Notes:

STYLE/EXTERIOR DATA

Architectural Style(s)

Queen Anne

Exterior & Architectural Notes:

March 2010: Constructed in 1891 by Wright and Stockett, this two-story, two-bay Queen Anne-style rowhouse is one of six rowhouses constructed from the same permit (#2495). The dwelling is constructed of brick and is set on a solid raised foundation. The façade (north elevation) is faced with pressed stretcher-bond brick. A sloping roof caps the dwelling and is fronted along the façade by a brick parapet wall with corbeled brackets and a molded metal cornice. An interior brick chimney pierces the roof. The façade has a molded water table, strings of nebule molding, rosette panels, checkerboard panels, and a second-story brick sill course. The eastern bay of the first story holds a single-leaf, paneled wood door and single-light transom. The second story opening holds a 1/1, double-hung, vinyl-sash window. A three-sided, rectangular bay projects from the western bay of the façade and rises the full height of the dwelling. The bay has the same material treatment of the façade and features wide chamfered corners. The bay is fenestrated with single and paired 1/1, double-hung, vinyl-sash windows. Additional fenestration consists of single-light, vinyl-sash awning basement windows with concrete sills and rowlock brick segmental arches. First- and second-story façade openings have concrete sills and soldier brick segmental arches capped with pearl molding. Fenestration of the south (rear) elevation consists of 1/1, double-hung, vinyl-sash windows.

The two-story, two-bay ell has seven-course, American-bond brickwork and is capped by a shed roof. The south (rear) elevation has been parged. Fenestration consists of single and paired 1/1, double-hung, vinyl-sash windows and a single-leaf, wood-frame glass door with single-light transom.

Site Notes:

March 2010: This rowhouse is located on the south side of G Street, N.E. and is set back approximately twenty feet from the brick sidewalk. The west (side) elevation is attached to 409 G Street, N.E. and the east (side) elevation to 413 G Street, N.E. The elevated front yard has a concrete retaining wall, brick steps, and mature trees and shrubs. A metal stair with gas pipe railing provides access to the main entry. A mature tree is located in the backyard, which is enclosed by a wood fence. A wood deck has been constructed off the rear of the ell. An alley is located south of the property.

NOTABLE FEATURES DATA

Component	Feature
-----------	---------

EXTERIOR MATERIALS DATA

Roof Component	Material	Color	Treatment	Source
Sloped	Not Visible		Not Visible	
Wall Component	Material	Color	Treatment	Source
Facade	Pressed Brick		Stretcher Bond	
Structure Component	Material	Feature		Source
Foundation	Brick			
Walls	Brick			

Materials Notes:

WINDOW/DOOR/INTERIOR DATA

Window Location	Aperture Shape	Type	Lights	Material
2 Flr Windows	Rectangular	Dbl-Hung	1/1	Vinyl
Bay Windows	Rectangular	Awning	1-light	Vinyl
Bay Windows	Rectangular	Dbl-Hung	1/1	Vinyl
Bay Windows	Rectangular	Dbl-Hung	1/1 Double	Vinyl
Door Location	Aperture Shape	Type	Panels	Material
Main Door	Rectangular	Single	Paneled	Wood

Notable Interior Plan(s)

Notable Interior Feature(s)

Interior Notes:

PLAN/SURVEY/DESIGNATION DATA

Neighborhood: **Capitol Hill**

Historic District(s)

Subdivision:

Ward/ANC:

Zoning:

Designation Event(s)

Contributing:

Survey(s)

Level(s) of Investigation

Capitol Hill F & G Streets (2010)

Permit Research

Reconnaissance Survey

PHOTOS - DIGITIZED

Caption:

Path: **C:\Users\CHRS\Documents\CHRS
Databases\F&G Street - 2 to 11th
St\Database\Pictures\Square 0810**

File: **411_G_Street_NE_facade_looking_SE.JPG**

Date:: Photog:

Code:: R: Fr:

Caption:

Path: **C:\Users\CHRS\Documents\CHRS
Databases\F&G Street - 2 to 11th
St\Database\Pictures\Re-takes**

File: **411_G_Street_NE_facade_looking_SW.JPG**

Date:: Photog:

Code:: R: Fr:

Caption:

Path: **C:\Users\CHRS\Documents\CHRS
Databases\F&G Street - 2 to 11th
St\Database\Pictures\Square 0810**

File: **411_G_Street_NE_rear_looking_N.JPG**

Date:: Photog:

Code:: R: Fr:

PHOTOS - B/W OR NON-DIGITIZED

Photo Code	Roll	Frame(s)	Date	Photographer	Caption
------------	------	----------	------	--------------	---------

MISCELLANEOUS NOTES DATA

Notes:

--

PERMIT DATA

Permit Issue Date	Number	Type	Remarks
06/06/1891	2495	Build	

Permit Notes:

--

BIBLIOGRAPHIC DATA

Short Citation	Type	Date	Remarks

Bibliographic Notes:

--

SIGNIFICANCE DATA

Study Unit

Code	Criteria

DATA PROCESSING EVENTS DATA

Date	Individual	Action
4/21/2010	Litowitz (DDL), Dana	Record Updated
4/9/2010	Dayton (MSD), Maria	Record Updated
3/19/2010	Weishar (PJW), Paul	Record Updated
3/19/2010	Weishar (PJW), Paul	Record Created

Resource All Data Report

ID Number: 0810-0080

BASICS DATA

ID Number: **0810-0080** Year Built: **1908** Data Source: **Permit**

Number Extended Street Quad Type of Address

415 **G Street** **NE Current**

Name(s) Type of Name

Rowhouse, 415 G Street, N.E. **Common**

TaxCode1 TaxCode2 TaxCode3 Type Explain

0810/0080 **Square/Lot** **Permit**

STATUS/PURPOSE/USE DATA

Resource Type: **Building** Status Current: **Extant**

Desig. Status: **Historic** Quality:

Purpose: **Rowhouse** Condition: **Good**

Function/Use Start Source Stop Source Explain

Residential (Single-Family) **1908** **Permit** **Current**

CONSTRUCTION DATA

Construction Event Start Source Stop Source Cost Source

Orig Construction **1908** **Permit** **2400 Permit**

Construction Event Association Associated Name

Orig Construction **Volland, Edward O.**

Orig Construction **Architect** **Norway, Fred A.**

Orig Construction **Builder** **Gottwals, M.L.**

Construction Notes:

One of five buildings constructed from the same permit (#4011).

PEOPLE/EVENTS DATA

Racial Segregation Status:

SETTING/SHAPE/SIZE DATA

Surroundings: **Urban**

Streetscape: **Intact**

Relate to Othr Bldgs: **Row (1 of 5)**

Relate to Street: **Face on Setback Line**

Massing: **Row Building/Canted Bay**

Footprint: **L Shape Add**

Number Stories: **2 plus basement**

Bays Wide: **2**

Height:

Width: **18**

Depth/Length: **33**

SqFt:

Volume:

Lot Width

Lot Depth/Length:

Lot SqFt:

Acreage:

Has Driveway: ☐

Cross Reference Notes:

Outbuilding Type

Contributing Status

Outbuilding Notes:

STYLE/EXTERIOR DATA

Architectural Style(s)

Queen Anne

Italianate

Exterior & Architectural Notes:

March 2010: Constructed in 1908 by M.L. Gottwals, this two-story, two-bay Queen Anne-style rowhouse was one of five similar buildings constructed from the same permit (#4011). Set on a solid concrete foundation, the masonry structure has a rectangular form with a two-story rear ell. The façade (north elevation) is clad in Hardieplank siding. A sloping roof caps the dwelling and features a molded metal cornice with scrolled modillions and overhanging eaves. A wide frieze with garland complements the cornice. The façade features a full-height projecting canted bay. Fenestration of the first and second stories consists of 1/1, double-hung, vinyl-sash windows with concrete sills and inoperable, louvered vinyl shutters. The main entry, located in the eastern bay of the first story, holds a single-leaf, paneled wood door with light set in a Colonial Revival-style surround composed of fluted pilasters and a broken pediment. The south (rear) elevation of the main block has 1/1, double-hung, vinyl-sash windows with concrete sills and two-course, rowlock brick segmental arches.

Clad in vinyl siding, the two-story rear ell is capped by a shed roof and features an exterior-side brick chimney. Fenestration of the ell consists of 1/1, double-hung, vinyl-sash windows and a single-leaf, paneled metal door.

Site Notes:

March 2010: This rowhouse is located on the south side of G Street, N.E. and is set back approximately twenty feet from the brick sidewalk. The west (side) elevation of the dwelling is attached to 413 G Street, N.E. and the east (side) elevation to 417 G Street, N.E. The level lot features an elevated front yard with brick retaining wall, concrete walkway and steps, and mature shrubs. Extending south to an alley, the backyard is enclosed by a wooden privacy fence.

NOTABLE FEATURES DATA

Component

Feature

EXTERIOR MATERIALS DATA

Roof Component	Material	Color	Treatment	Source
Sloped	Unknown		Not Visible	Observation
Wall Component	Material	Color	Treatment	Source
Facade	Composition Siding			Observation
Structure Component	Material	Feature		Source
Foundation	Concrete			Permit
Walls	Brick			Permit

Materials Notes:

WINDOW/DOOR/INTERIOR DATA

Window Location	Aperture Shape	Type	Lights	Material
Facade Windows	Rectangular	Dbl-Hung	1/1	Vinyl
Door Location	Aperture Shape	Type	Panel(s)	Material
Main Door	Rectangular	Single	Paneled	Wood

Notable Interior Plan(s)

Notable Interior Feature(s)

Interior Notes:

PLAN/SURVEY/DESIGNATION DATA

Neighborhood: **Capitol Hill**

Historic District(s)

Subdivision

Tuesday, June 25, 2013

ID_Number: 0810-0080 Page 2

Subdivision:

Ward/ANC:

Zoning:

Contributing:

Designation Event(s)

Survey(s)

Capitol Hill F & G Streets (2010)

Level(s) of Investigation

Permit Research

Reconnaissance Survey

PHOTOS - DIGITIZED

Caption:

Path: C:\Users\CHRS\Documents\CHRS

Databases\F&G Street - 2 to 11th

St\Database\Pictures\Square 0810\

File: 415_G_Street_NE_facade_looking_SE.JPG

Date:: Photog:

Code:: R: Fr:

Caption:

Path: C:\Users\CHRS\Documents\CHRS

Databases\F&G Street - 2 to 11th

St\Database\Pictures\Square 0810\

File: 415_G_Street_NE_facade_looking_SW.JPG

Date:: Photog:

Code:: R: Fr:

Caption:

Path: C:\Users\CHRS\Documents\CHRS

Databases\F&G Street - 2 to 11th

St\Database\Pictures\Square 0810\

File: 415_G_Street_NE_rear_looking_N.JPG

Date:: Photog:

Code:: R: Fr:

PHOTOS - B/W OR NON-DIGITIZED

Photo Code	Roll	Frame(s)	Date	Photographer	Caption
------------	------	----------	------	--------------	---------

MISCELLANEOUS NOTES DATA

Notes:

PERMIT DATA

Permit Issue Date	Number	Type	Remarks
-------------------	--------	------	---------

Permit Notes:

--

BIBLIOGRAPHIC DATA

Short Citation	Type	Date	Remarks
----------------	------	------	---------

Bibliographic Notes:

--

SIGNIFICANCE DATA

Study Unit

--

Code	Criteria
------	----------

--

DATA PROCESSING EVENTS DATA

Date	Individual	Action
3/30/2010	Weishar (PJW), Paul	Record Updated
3/19/2010	Barnes (JLB), Jeanne	Record Updated
3/19/2010	Weishar (PJW), Paul	Record Updated
3/19/2010	Weishar (PJW), Paul	Record Created

Resource All Data Report

ID Number: 0810-0082

BASICS DATA

ID Number: **0810-0082** Year Built: **1908** Data Source: **Permit**

Number Extended Street Quad Type of Address

419 **G Street** **NE Current**

Name(s) Type of Name

Rowhouse, 419 G Street, N.E. **Common**

TaxCode1 TaxCode2 TaxCode3 Type Explain

0810/0082 **Square/Lot** **Permit**

STATUS/PURPOSE/USE DATA

Resource Type: **Building** Status Current: **Extant**

Desig. Status: **Historic** Quality:

Purpose: **Rowhouse** Condition: **Good**

Function/Use Start Source Stop Source Explain

Residential (Single-Family) **1908** **Permit** **Current**

CONSTRUCTION DATA

Construction Event Start Source Stop Source Cost Source

Orig Construction **1908** **Permit** **2400 Permit**

Construction Event Association Associated Name

Orig Construction **Architect** **Volland, Edward O.**

Orig Construction **Builder** **Gottwals, M.L.**

Orig Construction **Owner** **Norway, Fred A.**

Construction Notes:

One of five buildings constructed from the same permit.

PEOPLE/EVENTS DATA

Racial Segregation Status:

SETTING/SHAPE/SIZE DATA

Surroundings: **Urban**

Streetscape: **Intact**

Relate to Othr Bldgs: **Row (1 of 5)**

Relate to Street: **Face on Setback Line**

Massing: **Row Building/Canted Bay**

Footprint: **L-Shaped**

Number Stories: **2 plus basement**

Bays Wide: **2**

Height:

Width: **18**

Depth/Length: **33**

SqFt:

Volume:

Lot Width

Lot Depth/Length:

Lot SqFt:

Acreage:

Has Driveway: ☐

Cross Reference Notes:

Outbuilding Type

Contributing Status

Outbuilding Notes:

STYLE/EXTERIOR DATA

Architectural Style(s)

Queen Anne

Italianate

Exterior & Architectural Notes:

March 2010: Constructed in 1908 by M.L. Gottwals, this two-story, two-bay Queen Anne-style rowhouse was one of five similar buildings constructed from the same permit (#4011). Set on a solid concrete foundation, the masonry structure has a rectangular form with a two-story rear ell. The façade (north elevation) is faced with pressed stretcher-bond brick. Two-course brick string courses travel across the façade below the first and second story window openings. A sloping roof caps the dwelling and features a molded metal cornice with scrolled modillions and overhanging eaves. A wide plain frieze compliments the cornice. The façade features a full-height projecting canted bay. Fenestration of the first and second stories consists of 1/1, double-hung, vinyl-sash windows. The basement is pierced by single-light, vinyl-sash awning windows. All openings on the façade have concrete sills and lintels. The main entry, located in the eastern bay of the first story, holds a single-leaf, wood-frame glass door set in a narrow, square-edge wood surround with single-light transom. The south (rear) elevation of the main block has 1/1, double-hung, vinyl-sash windows with concrete sills located on the first and second stories. A below-grade door opening holds a single-leaf wood door with single-light transom with a two-course, rowlock brick segmental arch.

The two-story rear ell has stretcher-bond brickwork and is capped by a shed roof. An exterior brick chimney is located in the southeast corner. The ell has 1/1, double-hung, vinyl-sash windows with concrete sills and two-course rowlock brick segmental arches. A single-leaf wood door with single-light transom is located on the first and second stories of the south (rear) elevation. These openings provide access to a two-story wood porch supported by square wood posts. A lattice balustrade completes the porch.

Site Notes:

March 2010: This rowhouse is located on the south side of G Street, N.E. and is set back approximately twenty feet from the brick sidewalk. The west (side) elevation of the dwelling is attached to 417 G Street, N.E. and the east (side) elevation to 421 G Street, N.E. The lot features an elevated front yard with brick retaining wall and a concrete walkway and steps leading to the main entry. Foundation plantings and immature shrubs complete the landscaping of the front yard. The rear of the property extends south to an alley. The backyard has been covered with concrete as to provide parking for a vehicle.

NOTABLE FEATURES DATA

Component	Feature
-----------	---------

EXTERIOR MATERIALS DATA

Roof Component	Material	Color	Treatment	Source
Sloped	Not Visible		Not Visible	Observation
Wall Component	Material	Color	Treatment	Source
Facade	Brick		Stretcher Bond	Observation
Structure Component	Material	Feature		Source
Foundation	Concrete			Permit
Walls	Brick			Permit

Materials Notes:

WINDOW/DOOR/INTERIOR DATA

Window Location	Aperture Shape	Type	Lights	Material
Facade	Rectangular	Dbl-Hung	1/1	Vinyl
Door Location	Aperture Shape	Type	Panels	Material
Main Door	Rectangular	Single		Wood/Glass

Notable Interior Plan(s)

Notable Interior Feature(s)

Interior Notes:

PLAN/SURVEY/DESIGNATION DATA

Neighborhood: **Capitol Hill**

Historic District(s)

Subdivision:

Ward/ANC:

Zoning:

Designation Event(s)

Contributing:

Survey(s)

Level(s) of Investigation

Capitol Hill F & G Streets (2010)

Permit Research

Reconnaissance Survey

PHOTOS - DIGITIZED

Caption:

Path: **C:\Users\CHRS\Documents\CHRS
Databases\F&G Street - 2 to 11th
St\Database\Pictures\Square 0810**

File: **419_G_Street_NE_facade_looking_SE.JPG**

Date:: Photog:

Code:: R: Fr:

Caption:

Path: **C:\Users\CHRS\Documents\CHRS
Databases\F&G Street - 2 to 11th
St\Database\Pictures\Square 0810**

File: **419_G_Street_NE_facade_looking_SW.JPG**

Date:: Photog:

Code:: R: Fr:

Caption:

Path: **C:\Users\CHRS\Documents\CHRS
Databases\F&G Street - 2 to 11th
St\Database\Pictures\Square 0810**

File: **419_G_Street_NE_rear_looking_NW.JPG**

Date:: Photog:

Code:: R: Fr:

PHOTOS - B/W OR NON-DIGITIZED

Photo Code	Roll	Frame(s)	Date	Photographer	Caption
------------	------	----------	------	--------------	---------

MISCELLANEOUS NOTES DATA

Notes:

--

PERMIT DATA

Permit Issue Date	Number	Type	Remarks
06/16/1908	4011	Build	

Permit Notes:

--

BIBLIOGRAPHIC DATA

Short Citation	Type	Date	Remarks

Bibliographic Notes:

--

SIGNIFICANCE DATA

Study Unit

Code	Criteria

DATA PROCESSING EVENTS DATA

Date	Individual	Action
3/30/2010	Weishar (PJW), Paul	Record Updated
3/19/2010	Barnes (JLB), Jeanne	Record Updated
3/19/2010	Weishar (PJW), Paul	Record Updated
3/19/2010	Weishar (PJW), Paul	Record Created

Resource All Data Report

ID Number: 0810-0084

BASICS DATA

ID Number: **0810-0084** Year Built: **1908** Data Source: **Permit**

Number Extended Street Quad Type of Address

658 **5th Street** **NE Current**

Name(s) Type of Name

Rowhouse, 658 5th Street, N.E. **Common**

TaxCode1 TaxCode2 TaxCode3 Type Explain

0810/0084 **Square/Lot** **Permit**

STATUS/PURPOSE/USE DATA

Resource Type: **Building** Status Current: **Extant**

Desig. Status: **Historic** Quality:

Purpose: **Residential** Condition: **Good**

Function/Use Start Source Stop Source Explain

Residential (Single-Family) **1908** **Permit** **Current**

CONSTRUCTION DATA

Construction Event Start Source Stop Source Cost Source

Orig Construction **1908** **Permit** **3000 Permit**

Construction Event Association Associated Name

Orig Construction **Architect** **Volland, Edward O.**

Orig Construction **Builder** **Gottwals, M.L.**

Orig Construction **Owner** **Norway, Fred A.**

Construction Notes:

PEOPLE/EVENTS DATA

Racial Segregation Status:

SETTING/SHAPE/SIZE DATA

Surroundings: **Urban**

Streetscape: **Intact**

Relate to Othr Bldgs: **Attached (1 side)**

Relate to Street: **Face on Setback Line**

Massing: **Corner Block**

Footprint: **Rectangular**

Number Stories: **2 plus basement**

Bays Wide: **4**

Height:

Width: **18**

Depth/Length: **49**

SqFt:

Volume:

Lot Width

Lot Depth/Length:

Lot SqFt:

Acreage:

Has Driveway: ☐

Cross Reference Notes:

Outbuilding Type

Contributing Status

Outbuilding Notes:

STYLE/EXTERIOR DATA

Architectural Style(s)

Classical Revival

Exterior & Architectural Notes:

March 2010: Constructed in 1908 by M.L. Gottwals, this two-story, two-bay Queen Anne-style single-family dwelling is set on a solid concrete foundation. This masonry structure is faced with pressed stretcher-bond brick. Two-course brick string courses travel across the façade (east elevation) and north (side) elevation below the first and second story window openings. A sloping roof caps the dwelling and features a brick parapet across the east and north elevations with a molded metal cornice, scrolled modillions, and overhanging eaves. A wide plain frieze compliments the cornice. The façade features an exterior brick chimney and a second chimney off the southeast corner. Both chimneys has corbeled caps. First- and second-story window openings hold 1/1, double-hung, vinyl-sash windows. Basement openings hold single-light, vinyl-sash awning windows. All of the window openings have concrete sills and lintels. The main entry, located in the northern bay of the facade, holds a double-leaf, wood-frame glass door set in a narrow, square-edge wood surround with single-light transom. A one-story, one-bay porch shelters the door opening. Set on a solid brick-clad foundation, the porch has a shed roof with overhanging eaves and molded cornice supported by Tuscan columns. Brick balusters complete the porch. The north (side) elevation of the dwelling features a full-height canted bay similar to those found on 413-421 G Street, N.E.

The south (side) elevation features a second-story addition clad in weatherboard siding. The addition is fenestrated with 1/1, double-hung, vinyl-sash windows and supported by wood posts set on the concrete-block first-story porch. The porch has square balusters and scrolled brackets. Sheltered by the first-story porch is a single-leaf paneled wood door with single-light transom flanked by 1/1, double-hung, vinyl-sash windows.

Site Notes:

March 2010: This single-family dwelling is located on a corner lot southwest of the intersection of 5th Street, N.E. and G Street, N.E. The façade (east elevation) is set back from the concrete sidewalk approximately twenty feet. The north (side) elevation has the same setback line as the other buildings located on the south side of the 400 block of G Street, N.E. The west (rear) elevation of the dwelling is attached to 421 G Street, N.E. The slightly elevated property is enclosed with chain-link fence and milled point metal fencing. Mature shrubs and trees dot the property. A concrete parking bay is located off the alley south of the dwelling.

NOTABLE FEATURES DATA

Component	Feature
-----------	---------

EXTERIOR MATERIALS DATA

Roof Component	Material	Color	Treatment	Source
Sloped	Not Visible		Not Visible	Observation
Wall Component	Material	Color	Treatment	Source
Facade	Brick		Stretcher Bond	Observation
Structure Component	Material	Feature		Source
Foundation	Concrete			Permit
Walls	Brick			Permit

Materials Notes:

--

WINDOW/DOOR/INTERIOR DATA

Window Location	Aperture Shape	Type	Lights	Material
Facade	Rectangular	Dbl-Hung	1/1	Vinyl
Door Location	Aperture Shape	Type	Panels	Material
Main Door	Rectangular	Double		Wood/Glass

Notable Interior Plan(s)

Notable Interior Feature(s)

Interior Notes:

PLAN/SURVEY/DESIGNATION DATA

Neighborhood: **Capitol Hill**

Historic District(s)

Subdivision:

Ward/ANC:

Zoning:

Designation Event(s)

Contributing:

Survey(s)

Level(s) of Investigation

Capitol Hill F & G Streets (2010)

Permit Research

Reconnaissance Survey

PHOTOS - DIGITIZED

Caption:

Path: **C:\Users\CHRS\Documents\CHRS
Databases\F&G Street - 2 to 11th
St\Database\Pictures\Square 0810**

File: **658_5th_Street_NE_facade_looking_SW.JPG**

Date:: Photog:

Code:: R: Fr:



Caption:

Path: **C:\Users\CHRS\Documents\CHRS
Databases\F&G Street - 2 to 11th
St\Database\Pictures\Square 0810**

File: **658_5th_Street_NE_rear_looking_NW.JPG**

Date:: Photog:

Code:: R: Fr:



Caption:

Path: **C:\Users\CHRS\Documents\CHRS
Databases\F&G Street - 2 to 11th
St\Database\Pictures\Square 0810**

File: **658_5th_Street_NE_side_looking_SW.JPG**

Date:: Photog:

Code:: R: Fr:



PHOTOS - B/W OR NON-DIGITIZED

Photo Code	Roll	Frame(s)	Date	Photographer	Caption
------------	------	----------	------	--------------	---------

MISCELLANEOUS NOTES DATA

Tuesday, June 25, 2013

ID_Number: 0810-0084 Page 3

Notes:

--

PERMIT DATA

Permit Issue Date	Number	Type	Remarks
06/16/1908	4012	Build	

Permit Notes:

--

BIBLIOGRAPHIC DATA

Short Citation	Type	Date	Remarks

Bibliographic Notes:

--

SIGNIFICANCE DATA

Study Unit

Code	Criteria

DATA PROCESSING EVENTS DATA

Date	Individual	Action
3/30/2010	Weishar (PJW), Paul	Record Updated
3/19/2010	Weishar (PJW), Paul	Record Updated
3/19/2010	Weishar (PJW), Paul	Record Created

Resource All Data Report

ID Number: 0810-0809

BASICS DATA

ID Number: **0810-0809** Year Built: **1937** Data Source: **Permit**

Number Extended Street Quad Type of Address

607 **4th Street** **NE Current**

Name(s) Type of Name

Single Dwelling, 607 4th Street, N.E. **Common**

TaxCode1 TaxCode2 TaxCode3 Type Explain

0810/0809 **Square/Lot** **Current**

STATUS/PURPOSE/USE DATA

Resource Type: **Building** Status Current: **Extant**

Desig. Status: **Historic** Quality:

Purpose: **Dwelling** Condition: **Good**

Function/Use Start Source Stop Source Explain

Residential (Single-Family) **1937** **Permit** **Historic/Current**

CONSTRUCTION DATA

Construction Event Start Source Stop Source Cost Source

Orig Construction **1937** **Permit** **4000 Permit**

Construction Event Association Associated Name

Orig Construction **Architect** **Brown, Edward, Jr & Jester, L.W.**

Orig Construction **Builder** **Grace, Raymond J.**

Orig Construction **Owner** **Grace, Raymond J.**

Construction Notes:

PEOPLE/EVENTS DATA

Racial Segregation Status:

SETTING/SHAPE/SIZE DATA

Surroundings: **Urban**

Streetscape: **Intact**

Relate to Othr Bldgs: **Attached (1 side)**

Relate to Street: **Face on Setback Line**

Massing: **Vertical Box/front porch**

Footprint: **L-Shaped**

Number Stories: **2**

Bays Wide: **3**

Height:

Width: **18**

Depth/Length: **32**

SqFt:

Volume:

Lot Width

Lot Depth/Length:

Lot SqFt:

Acreage:

Has Driveway: ☐

Cross Reference Notes:

Outbuilding Type

Contributing Status

Garage

Shed

Outbuilding Notes:

March 2010: This one-story, one-bay prefabricated shed, based on its form and materials, appears to have been constructed c. 1980. The metal-frame is clad in vertical metal sheets and capped by a front-gabled metal roof. No openings were visible

from the public right-of-way.

March 2010: This one-story, one-bay garage, based on its form and materials, as well as Sanborn Fire Insurance Company maps, was constructed c. 1937. This brick structure has been parged and is capped by a shed roof. Fenestration consists of a paneled roll-up metal door on the east elevation.

STYLE/EXTERIOR DATA

Architectural Style(s)

Colonial Revival (Craftsman)

Exterior & Architectural Notes:

March 2010: Constructed in 1937 by Raymond J. Grace, this two-story, three-bay Colonial Revival-style single-family dwelling has a rectangular form. Set on a solid concrete foundation, this masonry structure has six-course, American-bond brick coursing. Set between brick firewalls, the sloped roof is fronted by a false mansard of slate shingles. A shed roofed false dormer pierces the mansard. The dormer has overhanging eaves, rafter tails, and paired, six-light wood-sash windows. The façade (west elevation) features a one-story, full-width porch set on a brick foundation. A flat roof with a boxed cornice and overhanging eaves caps the porch and is supported by metal filigree posts set on brick piers. Metal balusters complete the porch. Fenestration of the façade consists of 1/1, double-hung, vinyl-sash windows. The northern bay of the first story holds a single-leaf, paneled wood door with nine lights and a three-light transom. All of the openings have concrete sills and soldier brick flat arches. There are no openings on the south (side) elevation. The east (rear) elevation is fenestrated with 1/1, double-hung, vinyl-sash windows and single-leaf doors. The elevation is dominated by a two-story, full-width porch. This masonry structure has brick supports, concrete decking, a wood balustrade, and a shed roof.

Site Notes:

March 2010: This single-family dwelling is located on the east side of 4th Street, N.E. and is set back from the brick sidewalk approximately twenty feet. The north (side) elevation is attached to 609 4th Street, N.E. while the south (side) elevation abuts a garage associated with 400 F Street, N.E. The front yard has a brick retaining wall on which a chain-link fence has been placed. Immature trees and shrubs dot the front yard. Concrete steps with metal railing provide access to the front porch. A wood fence encloses the backyard, which includes a prefabricated shed. A garage fronts the alley east of the property.

NOTABLE FEATURES DATA

Component	Feature
-----------	---------

EXTERIOR MATERIALS DATA

Roof Component	Material	Color	Treatment	Source
Mansard (False)	Slate		Shingled	
Sloped	Not Visible		Not Visible	
Wall Component	Material	Color	Treatment	Source
Facade	Brick		American Bond	
Structure Component	Material	Feature		Source
Foundation	Concrete			
Walls	Brick			

Materials Notes:

WINDOW/DOOR/INTERIOR DATA

Window Location	Aperture Shape	Type	Lights	Material
Dormer	Rectangular	Unknown	6 Lite/dbl	Wood
Facade	Rectangular	Dbl-Hung	1/1	Vinyl
Door Location	Aperture Shape	Type	Panels	Material
Main Door	Rectangular	Single	Paneled	Wood/Glass

Notable Interior Plan(s)

Notable Interior Feature(s)

Interior Notes:

--

PLAN/SURVEY/DESIGNATION DATA

Neighborhood: **Capitol Hill**

Historic District(s)

Subdivision:

Ward/ANC:

Zoning:

Designation Event(s)

Contributing:

Survey(s)

Level(s) of Investigation

Capitol Hill F & G Streets (2010)

Permit Research

Reconnaissance Survey

PHOTOS - DIGITIZED

Caption:

Path: **C:\Users\CHRS\Documents\CHRS
Databases\F&G Street - 2 to 11th
St\Database\Pictures\Square 0810**

File: **607_4th_Street_NE_facade_looking_E.JPG**

Date:: Photog:

Code:: R: Fr:

Caption:

Path: **C:\Users\CHRS\Documents\CHRS
Databases\F&G Street - 2 to 11th
St\Database\Pictures\Square 0810**

File: **607_4th_Street_NE_facade_looking_NE..JPG**

Date:: Photog:

Code:: R: Fr:

Caption:

Path: **C:\Users\CHRS\Documents\CHRS
Databases\F&G Street - 2 to 11th
St\Database\Pictures\Square 0810**

File: **607_4th_Street_NE_facade_looking_SE.JPG**

Date:: Photog:

Code:: R: Fr:

Caption:

Path: C:\Users\CHRS\Documents\CHRS
Databases\F&G Street - 2 to 11th
St\Database\Pictures\Square 0810\
File: 607_4th_Street_NE_garage.JPG

Date:: Photog:

Code:: R: Fr:



Caption:

Path: C:\Users\CHRS\Documents\CHRS
Databases\F&G Street - 2 to 11th
St\Database\Pictures\Square 0810\
File: 607_4th_Street_NE_rear.JPG

Date:: Photog:

Code:: R: Fr:

Caption:

Path: C:\Users\CHRS\Documents\CHRS
Databases\F&G Street - 2 to 11th
St\Database\Pictures\Square 0810\
File: 607_4th_Street_NE_garage (2).JPG

Date:: Photog:

Code:: R: Fr:

PHOTOS - B/W OR NON-DIGITIZED

Photo Code	Roll	Frame(s)	Date	Photographer	Caption
------------	------	----------	------	--------------	---------

MISCELLANEOUS NOTES DATA

Notes:

PERMIT DATA

Permit Issue Date	Number	Type	Remarks
6/1/1937	203108	Build	

Permit Notes:

BIBLIOGRAPHIC DATA

Short Citation	Type	Date	Remarks
----------------	------	------	---------

Bibliographic Notes:

--

SIGNIFICANCE DATA

Study Unit

Code

Criteria

DATA PROCESSING EVENTS DATA

Date	Individual	Action
4/9/2010	Dayton (MSD), Maria	Record Updated
3/19/2010	Barnes (JLB), Jeanne	Record Updated
3/19/2010	Barnes (JLB), Jeanne	Record Created

Resource All Data Report

ID Number: 0810-0088

BASICS DATA

ID Number: **0810-0088** Year Built: **1913** Data Source: **Permit**

Number	Extended	Street	Quad	Type of Address
611	-611.5	4th Street	NE	Current
611		4th Street	NE	Original

Name(s)	Type of Name
Rowhouse, 611 4th Street, N.E.	Common

TaxCode1	TaxCode2	TaxCode3	Type	Explain
0810/0088			Square/Lot	Current

STATUS/PURPOSE/USE DATA

Resource Type: **Building** Status Current: **Extant**
Desig. Status: **Historic** Quality:
Purpose: **Rowhouse** Condition: **Good**

Function/Use	Start	Source	Stop	Source	Explain
Residential (Single-Family)	1913	Permit			Original
Residential (Multi-Family)					Current

CONSTRUCTION DATA

Construction Event	Start	Source	Stop	Source	Cost Source
Orig Construction	1913	Permit			3000 Permit

Construction Event	Association	Associated Name
Orig Construction	Architect	Jameson, T.A.
Orig Construction	Builder	Jameson, T.A.
Orig Construction	Owner	Jameson, T.A.

Construction Notes:

One of four rowhouses constructed from the same permit (#627).

PEOPLE/EVENTS DATA

Racial Segregation Status:

SETTING/SHAPE/SIZE DATA

Surroundings: **Urban**
 Streetscape: **Intact**
 Relate to Othr Bldgs: **Row (1 of 4)**
 Relate to Street: **Face on Setback Line**
 Massing: **Row Building/Front Porch**
 Footprint: **L-Shaped**

Cross Reference Notes:



Number Stories: **2 plus basement**

Bays Wide: **3**

Height:

Width: **17**

Depth/Length: **32**

SqFt:

Volume:

Lot Width

Lot Depth/Length:

Lot SqFt:

Acreage:

Has Driveway: ☐

Outbuilding Type

Contributing Status

Garage

Outbuilding Notes:

March 2010: This one-story, one-bay garage, based on its form and materials, was constructed in the first quarter of the twentieth century. This brick structure has a shed roof capped in metal sheets and a paneled, roll-up metal door on the east elevation.

STYLE/EXTERIOR DATA

Architectural Style(s)

Classical Revival

Exterior & Architectural Notes:

March 2010: Constructed in 1913 by T.A. Jameson, this two-story, three-bay Classical Revival-style rowhouse is one of four rowhouses constructed from the same permit (#0627). The dwelling is constructed of brick and is set on a solid raised foundation. The façade (west elevation) is faced with pressed stretcher-bond brick. A sloping roof caps the dwelling and features a false mansard roof of slate shingles. A molded cornice with scrolled modillions extends between corbeled brick firewalls. Twin, front-gabled dormers punctuate the mansard. The dormers have a front-gabled pediment with molded cornice, raking boards, and ornamental plant motif molding supported architecturally by paneled pilasters. Fenestration of the dormers consists of 8-light, wood-sash windows. The façade features a one-story, full-width porch set on brick piers extending to support the porch's flat roof. A molded cornice, overhanging eaves, and triglyphs complete porch. Window openings on the façade hold 1/1, double-hung, vinyl-sash windows. The main entry, located in the northern bay of the first story, has a single-leaf, wood-frame glass door and single-light transom. A single-leaf, paneled metal door with lights, located beneath the porch, provides access to the lower level. All of the openings have concrete sills and lug lintels. The east (rear) elevation of the main block has 1/1, double-hung, vinyl-sash windows with concrete sills and two-course, rowlock brick segmental arches.

The two-story, two-bay rear ell has a shed roof and chimney in the southeast corner. Openings hold 1/1, double-hung, vinyl-sash windows and single-leaf, paneled wood doors with lights and single-light transoms. All of the openings have concrete sills and two-course, rowlock brick segmental arches. A two-story, full-width porch is located on the east (rear) elevation of the ell. This original feature has brick support columns, metal pipe railing, concrete decking, and a shed roof.

Site Notes:

March 2010: This rowhouse is located on the east side of 4th Street, N.E. and is set back from the brick sidewalk approximately twenty feet. The north (side) elevation is attached to 613 4th Street, N.E. and the south (side) elevation to 609 4th Street, N.E. The elevated front yard has a brick retaining wall and mature trees and shrubs. Concrete steps and a metal stair provide access to the front porch and a secondary, below-grade door opening. The backyard is enclosed by a wood fence. A garage fronts the alley east of the property.

NOTABLE FEATURES DATA

Component

Feature

EXTERIOR MATERIALS DATA

Roof Component	Material	Color	Treatment	Source
Mansard (False)	Slate		Shingled	
Sloped	Not Visible		Not Visible	
Wall Component	Material	Color	Treatment	Source
Facade	Pressed Brick		Stretcher Bond	

Structure Component	Material	Feature	Source
Foundation	Concrete		
Walls	Brick		

Materials Notes:

WINDOW/DOOR/INTERIOR DATA

Window Location	Aperture Shape	Type	Lights	Material
Dormer	Rectangular	Unknown	8 Lite	Wood
Facade	Rectangular	Dbl-Hung	1/1	Vinyl
Door Location	Aperture Shape	Type	Panels	Material
Basement	Rectangular	Single	Paneled	Metal/Glas
Main Door	Rectangular	Single	Full Glass	Wood/Glass

Notable Interior Plan(s)

Notable Interior Feature(s)

Interior Notes:

PLAN/SURVEY/DESIGNATION DATA

Neighborhood: Capitol Hill	Historic District(s)
Subdivision:	
Ward/ANC:	
Zoning:	Designation Event(s)
Contributing:	
Survey(s)	Level(s) of Investigation
Capitol Hill F & G Streets (2010)	Permit Research
	Reconnaissance Survey

PHOTOS - DIGITIZED

Caption:

Undisplayable Image Format

Path: **C:\Users\CHRS\Documents\CHRS
Databases\F&G Street - 2 to 11th
St\Database\Pictures\Square 0810\
File: 611_4th_Street_NE_facade_looking_NE.JPG**

Date:: Photog:

Code:: R: Fr:

Caption:

Undisplayable Image Format

Path: C:\Users\CHRS\Documents\CHRS
Databases\F&G Street - 2 to 11th
St\Database\Pictures\Square 0810\
File: 611_4th_Street_NE_facade_looking_SE.JPG

Date:: Photog:
Code:: R: Fr:

Caption:

Path: C:\Users\CHRS\Documents\CHRS
Databases\F&G Street - 2 to 11th
St\Database\Pictures\Square 0810\
File: 611_4th_Street_NE_garage.JPG

Date:: Photog:
Code:: R: Fr:

Caption:

Undisplayable Image Format

Path: C:\Users\CHRS\Documents\CHRS
Databases\F&G Street - 2 to 11th
St\Database\Pictures\Square 0810\
File: 611_4th_Street_NE_rear.JPG

Date:: Photog:
Code:: R: Fr:

PHOTOS - B/W OR NON-DIGITIZED

Photo Code	Roll	Frame(s)	Date	Photographer	Caption
------------	------	----------	------	--------------	---------

MISCELLANEOUS NOTES DATA

Notes:

PERMIT DATA

Permit Issue Date	Number	Type	Remarks
08/11/1913	627	Build	

Permit Notes:

BIBLIOGRAPHIC DATA

Short Citation	Type	Date	Remarks
----------------	------	------	---------

Bibliographic Notes:

--

SIGNIFICANCE DATA

Study Unit

Code

Criteria

DATA PROCESSING EVENTS DATA

Date	Individual	Action
4/9/2010	Dayton (MSD), Maria	Record Updated
3/19/2010	User (GU), Guest	Record Updated
3/19/2010	User (GU), Guest	Record Created

Resource All Data Report

ID Number: 0810-0090

BASICS DATA

ID Number: **0810-0090** Year Built: **1913** Data Source: **Permit**

Number	Extended	Street	Quad	Type of Address
615	-615.5	4th Street	NE	Current
615		4th Street	NE	Original

Name(s)	Type of Name
Rowhouse, 615 4th Street, N.E.	Common

TaxCode1	TaxCode2	TaxCode3	Type	Explain
0810/0090			Square/Lot	Current

STATUS/PURPOSE/USE DATA

Resource Type: **Building** Status Current: **Extant**
Desig. Status: **Historic** Quality:
Purpose: **Rowhouse** Condition: **Good**

Function/Use	Start	Source	Stop	Source	Explain
Residential (Single-Family)	1913	Permit			Original
Residential (Multi-Family)					Current

CONSTRUCTION DATA

Construction Event	Start	Source	Stop	Source	Cost Source
Orig Construction	1913	Permit			3000 Permit

Construction Event	Association	Associated Name
Orig Construction	Architect	Jameson, T.A.
Orig Construction	Builder	Jameson, T.A.
Orig Construction	Owner	Jameson, T.A.

Construction Notes:

One of four rowhouses constructed from the same permit (#627).

PEOPLE/EVENTS DATA

Racial Segregation Status:

SETTING/SHAPE/SIZE DATA

Surroundings: **Urban**
Streetscape: **Intact**
Relate to Othr Bldgs: **Row (1 of 4)**
Relate to Street: **Face on Setback Line**
Massing: **Row Building/Front Porch**
Footprint: **L-Shaped**

Cross Reference Notes:

Number Stories: **2 plus basement**

Bays Wide: **3**

Height:

Outbuilding Type

Contributing Status

Width: **17**

Depth/Length: **52**

SqFt:

Volume:

Lot Width

Lot Depth/Length:

Outbuilding Notes:

Lot SqFt:

Acreage:

Has Driveway: ☐

STYLE/EXTERIOR DATA

Architectural Style(s)

Classical Revival

Exterior & Architectural Notes:

March 2010: Constructed in 1913 by T.A. Jameson, this two-story, three-bay Classical Revival-style rowhouse is one of four rowhouses constructed from the same permit (#0627). The dwelling is constructed of brick and is set on a solid raised foundation. The façade (west elevation) is faced with pressed stretcher-bond brick. A sloping roof caps the dwelling and features a false mansard roof of slate shingles. A molded cornice with scrolled modillions extends between corbeled brick firewalls. Twin, front-gabled dormers punctuate the mansard. The dormers have a front-gabled pediment with molded cornice, raking boards, and ornamental plant motif molding supported architecturally by paneled pilasters. Single-light, vinyl-sash windows pierce the dormers. The façade features a one-story, full-width porch set on a brick pier foundation. Capped by a flat roof, the porch has a molded cornice and wide frieze adorned with triglyphs. Metal filigree posts set on brick piers with metal balusters support the roof. Window openings on the façade hold 1/1, double-hung, vinyl-sash windows. The main entry, located in the northern bay of the first story, has a single-leaf, wood-frame glass door and single-light transom (both with false muntins) set in a narrow, square-edge wood surround. A single-leaf, metal door and 1/1, double-hung, vinyl-sash windows pierce the raised basement. All of the openings have concrete sills and lug lintels. The east (rear) elevation of the main block has 1/1, double-hung, vinyl-sash windows with concrete sills and two-course, rowlock brick segmental arches.

The two-story, two-bay rear ell has a shed roof and an exterior-side brick chimney. Fenestration consists of 1/1, double-hung, vinyl-sash windows and a single-leaf, wood-frame glass door. The window openings have either rowlock brick or concrete sills. Two openings on the south (side) elevation have two-course, rowlock brick segmental arches.

Site Notes:

March 2010: This rowhouse is located on the east side of 4th Street, N.E. and is set back from the brick sidewalk approximately twenty feet. The north (side) elevation is attached to 617 4th Street, N.E. and the south (side) elevation to 613 4th Street, N.E. The elevated front yard has a concrete retaining wall, stone steps with metal railing, and has been landscaped with immature trees and shrubs. The backyard is enclosed by a wood fence. An alley is located east of the property.

NOTABLE FEATURES DATA

Component

Feature

EXTERIOR MATERIALS DATA

Roof Component	Material	Color	Treatment	Source
Mansard (False)	Slate		Shingled	
Sloped	Not Visible		Not Visible	
Wall Component	Material	Color	Treatment	Source
Facade	Pressed Brick		Stretcher Bond	

Structure Component	Material	Feature	Source
Foundation	Concrete		
Walls	Brick		

Materials Notes:

WINDOW/DOOR/INTERIOR DATA

Window Location	Aperture Shape	Type	Lights	Material
Basemt Windows	Rectangular	Dbl-Hung	1/1	Vinyl
Dormer	Rectangular	Unknown	1-light	Vinyl
Facade	Rectangular	Dbl-Hung	1/1	Vinyl

Door Location	Aperture Shape	Type	Pamels	Material
Basement	Rectangular	Single		Metal
Main Door	Rectangular	Single	Full Glass	Wood/Glass

Notable Interior Plan(s)

Notable Interior Feature(s)

Interior Notes:

PLAN/SURVEY/DESIGNATION DATA

Neighborhood: **Capitol Hill**

Subdivision:

Ward/ANC:

Zoning:

Contributing:

Survey(s)

Capitol Hill F & G Streets (2010)

Historic District(s)

Designation Event(s)

Level(s) of Investigation

Permit Research

Reconnaissance Survey

PHOTOS - DIGITIZED

Caption:

Undisplayable Image Format

Path: **C:\Users\CHRS\Documents\CHRS Databases\F&G Street - 2 to 11th St\Database\Pictures\Square 0810**

File: **615_4th_Street_NE_facade_looking_NE.JPG**

Date::

Photog:

Code::

R:

Fr:

Caption:

Undisplayable Image Format

Path: C:\Users\CHRS\Documents\CHRS
Databases\F&G Street - 2 to 11th
St\Database\Pictures\Square 0810\
File: 615_4th_Street_NE_facade_looking_SE.JPG

Date:: Photog:
Code:: R: Fr:

Caption:

Undisplayable Image Format

Path: C:\Users\CHRS\Documents\CHRS
Databases\F&G Street - 2 to 11th
St\Database\Pictures\Square 0810\
File: 615_4th_Street_NE_rear.JPG

Date:: Photog:
Code:: R: Fr:

PHOTOS - B/W OR NON-DIGITIZED

Photo Code	Roll	Frame(s)	Date	Photographer	Caption
------------	------	----------	------	--------------	---------

MISCELLANEOUS NOTES DATA

Notes:

PERMIT DATA

Permit Issue Date	Number	Type	Remarks
08/11/1913	627	Build	

Permit Notes:

BIBLIOGRAPHIC DATA

Short Citation	Type	Date	Remarks
----------------	------	------	---------

Bibliographic Notes:

SIGNIFICANCE DATA

Study Unit

Code	Criteria
------	----------

DATA PROCESSING EVENTS DATA

Date	Individual	Action
4/9/2010	Dayton (MSD), Maria	Record Updated
3/19/2010	User (GU), Guest	Record Updated
3/19/2010	User (GU), Guest	Record Created

Resource All Data Report

ID Number: 0810-0801

BASICS DATA

ID Number: **0810-0801** Year Built: **1892** Data Source: **Permit**

Number Extended Street Quad Type of Address

633 **4th Street** **NE Current**

Name(s) Type of Name

Rowhouse, 633 4th Street, N.E. **Common**

TaxCode1 TaxCode2 TaxCode3 Type Explain

0810/0801 **Square/Lot** **Current**

STATUS/PURPOSE/USE DATA

Resource Type: **Building** Status Current: **Extant**

Desig. Status: **Historic** Quality:

Purpose: **Rowhouse** Condition: **Good**

Function/Use Start Source Stop Source Explain

Residential (Single-Family) **1892** **Permit** **Historic/Current**

CONSTRUCTION DATA

Construction Event Start Source Stop Source Cost Source

Orig Construction **1892** **Permit** **3300 Permit**

Construction Event Association Associated Name

Orig Construction **Architect** **Cooper, George S.**

Orig Construction **Builder** **Cooper, George S.**

Orig Construction **Owner** **Huntt, J.H.**

Construction Notes:

One of six rowhouses constructed from the same permit (#1074).

PEOPLE/EVENTS DATA

Racial Segregation Status:

SETTING/SHAPE/SIZE DATA

Surroundings: **Urban**

Streetscape: **Intact**

Relate to Othr Bldgs: **Row (1 of 6)**

Relate to Street: **Face on Setback Line**

Massing: **Row Building/Rectangular Bay**

Footprint: **L-Shaped**

Number Stories: **2**

Bays Wide: **2**

Height:

Width: **16**

Depth/Length: **35**

SqFt:

Volume:

Lot Width

Lot Depth/Length:

Lot SqFt:

Acreage:

Has Driveway: ☐

Cross Reference Notes:

Outbuilding Type

Contributing Status

Garage

Outbuilding Notes:

March 2010: This one-story, one-bay garage, based on its form and materials, as well as imagery from 2005, this building was constructed c. 2009. Set on a concrete slab, this concrete-block structure is clad in Hardieplank siding. A front-gabled

roof of asphalt shingles caps the garage. A paneled, roll-up metal door is located on the east elevation. Addition fenestration was not visible from the public right-of-way.

STYLE/EXTERIOR DATA

Architectural Style(s)

Queen Anne

Exterior & Architectural Notes:

March 2010: Constructed in 1892 by J. H. Hunt, this three-story, two-bay Queen Anne-style rowhouse is one of six rowhouses constructed from the same permit (#1074). The dwelling is constructed of brick and set on a solid raised foundation. The façade (west elevation) is faced with pressed stretcher-bond brick. Strings of coping extend through the first- and second-story openings and serve to form a thin cornice above the third-story openings. A sloping roof caps the dwelling and features a brick parapet wall replete with checkerboard panel, corbeled table, and molded cornice. The main entry, located in the southern bay of the first story, holds a single-leaf, paneled wood door with transom set in a round arched doorway. A soldier brick arch with drip molding features decorative molded imposts and keystone. Window openings on the façade hold 1/1, double-hung, vinyl-sash windows with concrete sills and soldier brick segmental arches with drip molding. The façade features a two-story rectangular bay capped by a flat roof with a brick parapet wall consisting of brick dentils and two molded cornices. The bay has the same molded strings as the main block in addition to a two-course brick sill course on the first and second stories and a thin molded string above the second-story openings. Fenestration consists of single-light, fixed windows on the façade and 1/1, double-hung, vinyl-sash windows on the side elevations. The first-story openings have soldier brick segmental arches with drip molding. Second-story openings have rock-faced concrete lug lintels. The east (rear) elevation is pierced by 1/1, double-hung, vinyl-sash windows with rowlock brick sills. A two-story, two-bay ell extends from the rear of the building. This brick ell has a shed roof and is fenestrated with 1/1, double-hung, vinyl-sash windows with rowlock brick sills and two-course, rowlock brick segmental arches.

Site Notes:

March 2010: This dwelling is located on the east side of 4th Street, N.E. and is set back from the brick sidewalk approximately fifteen feet. The north (side) elevation is attached to 635 4th Street, N.E. and the south (side) elevation to 631 4th Street, N.E. The small front yard is enclosed by a decorative metal fence set between brick posts and includes a mature tree. A brick walkway and steps provide access to the main entry. The rear of the property extends east to an alley. A garage fronts the alley.

NOTABLE FEATURES DATA

Component	Feature
-----------	---------

EXTERIOR MATERIALS DATA

Roof Component	Material	Color	Treatment	Source
Sloped	Not Visible		Not Visible	
Wall Component	Material	Color	Treatment	Source
Facade	Pressed Brick		Stretcher Bond	
Structure Component	Material	Feature		Source
Foundation	Brick			
Walls	Brick			

Materials Notes:

WINDOW/DOOR/INTERIOR DATA

Window Location	Aperture Shape	Type	Lights	Material
Bay Windows	Rectangular	Dbl-Hung	1/1	Vinyl
Bay Windows	Rectangular	Fixed	1-light	Unknown
Facade	Rectangular	Dbl-Hung	1/1	Vinyl
Door Location	Aperture Shape	Type	Panels	Material
Main Door	Rectangular	Single	Paneled	Wood

Notable Interior Plan(s)

Notable Interior Feature(s)

Interior Notes:

--

PLAN/SURVEY/DESIGNATION DATA

Neighborhood: **Capitol Hill**

Historic District(s)

Subdivision:

Ward/ANC:

Zoning:

Contributing:

Designation Event(s)

Survey(s)

Level(s) of Investigation

Capitol Hill F & G Streets (2010)

Permit Research

Reconnaissance Survey

PHOTOS - DIGITIZED

Caption:

Undisplayable Image Format

Path: **C:\Users\CHRS\Documents\CHRS
Databases\F&G Street - 2 to 11th
St\Database\Pictures\Square 0810**

File: **633_4th_Street_NE_facade_looking_NE.JPG**

Date:: Photog:

Code:: R: Fr:

Caption:

Undisplayable Image Format

Path: **C:\Users\CHRS\Documents\CHRS
Databases\F&G Street - 2 to 11th
St\Database\Pictures\Square 0810**

File: **633_4th_Street_NE_facade_looking_SE.JPG**

Date:: Photog:

Code:: R: Fr:

Caption:

Undisplayable Image Format

Path: **C:\Users\CHRS\Documents\CHRS
Databases\F&G Street - 2 to 11th
St\Database\Pictures\Square 0810**

File: **633_4th_Street_NE_garage.JPG**

Date:: Photog:

Code:: R: Fr:

Caption:

Undisplayable Image Format

Path: C:\Users\CHRS\Documents\CHRS
Databases\F&G Street - 2 to 11th
St\Database\Pictures\Square 0810\

File: 633_4th_Street_NE_rear.JPG

Date:: Photog:

Code:: R: Fr:

PHOTOS - B/W OR NON-DIGITIZED

Photo Code	Roll	Frame(s)	Date	Photographer	Caption
------------	------	----------	------	--------------	---------

MISCELLANEOUS NOTES DATA

Notes:

PERMIT DATA

Permit Issue Date	Number	Type	Remarks
11/03/1892	1074	Build	

Permit Notes:

BIBLIOGRAPHIC DATA

Short Citation	Type	Date	Remarks
----------------	------	------	---------

Bibliographic Notes:

SIGNIFICANCE DATA

Study Unit

Code	Criteria
------	----------

DATA PROCESSING EVENTS DATA

Date	Individual	Action
4/9/2010	Dayton (MSD), Maria	Record Updated
3/19/2010	Litowitz (DDL), Dana	Record Updated
3/19/2010	Litowitz (DDL), Dana	Record Created

Resource All Data Report

ID Number: 0810-0099

BASICS DATA

ID Number: **0810-0099** Year Built: **c. 1990** Data Source: **Site Visit/Map**

Number Extended Street Quad Type of Address

406 -406B F Street NE Current

Name(s) Type of Name

Multiple Dwelling, 406 F Street, N.E. Common

TaxCode1 TaxCode2 TaxCode3 Type Explain

0810/0099 Square/Lot Current

STATUS/PURPOSE/USE DATA

Resource Type: **Building** Status Current: **Extant**

Desig. Status: **Not Historic** Quality:

Purpose: **Residential** Condition: **Good**

Function/Use Start Source Stop Source Explain

Residential (Multi-Family) c. 1990 Site Visit/ Current

CONSTRUCTION DATA

Construction Event Start Source Stop Source Cost Source

Orig Construction c. 1990 Owner

Construction Event Association Associated Name

Construction Notes:

PEOPLE/EVENTS DATA

Racial Segregation Status:

SETTING/SHAPE/SIZE DATA

Surroundings: **Urban**

Streetscape: **Intact**

Relate to Othr Bldgs: **Row (1 of 5)**

Relate to Street: **Face on Setback Line**

Massing: **Vertical Box/rectang bay**

Footprint: **Rectangular**

Number Stories: **2 plus basement**

Bays Wide: **2**

Height:

Width:

Depth/Length:

SqFt:

Volume:

Lot Width

Lot Depth/Length:

Lot SqFt:

Acreage:

Has Driveway: ☐

Cross Reference Notes:

Outbuilding Type

Contributing Status

Outbuilding Notes:

STYLE/EXTERIOR DATA

Tuesday, June 25, 2013

ID_Number: 0810-0099 Page 1

Modern

Exterior & Architectural Notes:

March 2010: This two-story rowhouse on a raised basement has a rectangular form. Based on its form and materials, it appears that this dwelling was constructed c. 1990. The concrete-block structure has a stretcher-bond brick veneer. Two-course brick strings extend across the first and second story openings. The façade (south elevation) features a full-height, two-bay projection capped by a flat roof. A brick parapet wall with alternating brick highlights and metal coping obscures the shed roof of the main block. Window openings hold 1/1, double-hung, vinyl-sash windows. The main entry holds a single-leaf, paneled wood door and half-round transom set in a round-headed brick arch. A brick porch with brick balustrade is supported by brick supports. The below-grade door opening holds a single-leaf, paneled wood door. The north (rear) elevation is clad in beaded vinyl siding and fenestrated with 1/1, double-hung, vinyl-sash windows and double-leaf, metal-frame glass doors. A wood deck spans the width of the rear elevation and includes brick-clad, concrete-block division walls.

Site Notes:

March 2010: This rowhouse is located on the north side of F Street, N.E. and is set back approximately twenty feet from the concrete sidewalk. The west (side) elevation is attached to 404 F Street, N.E. and the east (side) elevation to 408 F Street, N.E. Enclosed by a bow and picket fence, the front yard has immature shrubs and a brick walkway. A concrete stair with metal railing provides access to the main entry. A secondary, below-grade opening is accessed via concrete steps. The backyard is enclosed with a wooden privacy fence and includes mature trees and a wood deck off the rear of the dwelling.

NOTABLE FEATURES DATA

Component	Feature
-----------	---------

EXTERIOR MATERIALS DATA

Roof Component	Material	Color	Treatment	Source
Sloped	Not Visible		Not Visible	Observation
Wall Component	Material	Color	Treatment	Source
Facade	Brick		Stretcher Bond	Observation
Structure Component	Material	Feature		Source
Foundation	Concrete			
Walls	Concrete			

Materials Notes:

WINDOW/DOOR/INTERIOR DATA

Window Location	Aperture Shape	Type	Lights	Material
Facade	Rectangular	Casemt/Hpr	1/1	Vinyl
Door Location	Aperture Shape	Type	Panel(s)	Material
Basement	Rectangular	Single	Paneled	Wood
Main Door	Rectangular	Single	Paneled	Wood

Notable Interior Plan(s)

Notable Interior Feature(s)

Interior Notes:

PLAN/SURVEY/DESIGNATION DATANeighborhood: **Capitol Hill**

Historic District(s)

Subdivision:

Ward/ANC:

Zoning:

Designation Event(s)

Contributor:

Contributing:

Survey(s)

Capitol Hill F & G Streets (2010)

Level(s) of Investigation

Permit Research
Reconnaissance Survey

PHOTOS - DIGITIZED

Caption:

Undisplayable Image Format

Path: C:\Users\CHRS\Documents\CHRS
Databases\F&G Street - 2 to 11th
St\Database\Pictures\Square 0810\
File: 406_F_Street_NE_facade_looking_NE.JPG
Date:: Photog:
Code:: R: Fr:

Caption:

Undisplayable Image Format

Path: C:\Users\CHRS\Documents\CHRS
Databases\F&G Street - 2 to 11th
St\Database\Pictures\Square 0810\
File: 406_F_Street_NE_facade_looking_NW.JPG
Date:: Photog:
Code:: R: Fr:

Caption:

Undisplayable Image Format

Path: C:\Users\CHRS\Documents\CHRS
Databases\F&G Street - 2 to 11th
St\Database\Pictures\Square 0810\
File: 406-400_F_Street_NE_rear.JPG
Date:: Photog:
Code:: R: Fr:

PHOTOS - B/W OR NON-DIGITIZED

Photo Code	Roll	Frame(s)	Date	Photographer	Caption
------------	------	----------	------	--------------	---------

MISCELLANEOUS NOTES DATA

Notes:

PERMIT DATA

Permit Issue Date	Number	Type	Remarks
-------------------	--------	------	---------

Permit Notes:

--

BIBLIOGRAPHIC DATA

Short Citation	Type	Date	Remarks
----------------	------	------	---------

Bibliographic Notes:

--

SIGNIFICANCE DATA

Study Unit

Code	Criteria
------	----------

DATA PROCESSING EVENTS DATA

Date	Individual	Action
4/8/2010	Weishar (PJW), Paul	Record Updated
3/19/2010	Weishar (PJW), Paul	Record Updated
3/19/2010	Weishar (PJW), Paul	Record Created

Resource All Data Report

ID Number: 0810-0052

BASICS DATA

ID Number: **0810-0052** Year Built: **1909** Data Source: **Permit**

Number Extended Street Quad Type of Address

644 **5th Street** **NE Current**

Name(s) Type of Name

Rowhouse, 644 5th Street, N.E. **Common**

TaxCode1 TaxCode2 TaxCode3 Type Explain

0810/0052 **Square/Lot** **Current**

STATUS/PURPOSE/USE DATA

Resource Type: **Building** Status Current: **Extant**

Desig. Status: **Historic** Quality:

Purpose: **Rowhouse** Condition: **Good**

Function/Use Start Source Stop Source Explain

Residential (Single-Family) **1909** **Permit** **Current**

CONSTRUCTION DATA

Construction Event Start Source Stop Source Cost Source

Orig Construction **1909** **Permit** **3500 Permit**

Construction Event Association Associated Name

Orig Construction **Architect** **Pumphrey, George C.**

Orig Construction **Builder** **Pumphrey, George C.**

Orig Construction **Owner** **Pumphrey & Palmer**

Construction Notes:

One of ten buildings constructed from the same permit (#4316).

PEOPLE/EVENTS DATA

Racial Segregation Status:

SETTING/SHAPE/SIZE DATA

Surroundings: **Urban**

Streetscape: **Intact**

Relate to Othr Bldgs: **Row (1 of 10)**

Relate to Street: **Face on Setback Line**

Massing: **Row Building/Canted Bay**

Footprint: **Rectangular**

Number Stories: **2**

Bays Wide: **2**

Height:

Width: **16**

Depth/Length: **34**

SqFt:

Volume:

Lot Width

Lot Depth/Length:

Lot SqFt:

Acreage:

Has Driveway: ☐

Cross Reference Notes:

Outbuilding Type

Garage

Contributing Status

Contributing

Outbuilding Notes:

March 2010: This one-story, two-bay garage fronts the alley. Based on its form and Sanborn Fire Insurance Company maps, it appears that this garage was constructed c. 1935. Clad in Hardiplank siding, the shed is capped by a front-gabled roof of

asphalt shingles. The façade (west elevation) features a projecting bay with the same materials and treatment as the main block. The door openings on the façade hold paneled roll-up wood doors.

STYLE/EXTERIOR DATA

Architectural Style(s)

Classical Revival

Exterior & Architectural Notes:

March 2010: Constructed in 1909 by George C. Pumphrey, this two-story, two-bay Classical Revival-style rowhouse was one of ten similar buildings constructed from the same permit (#4316). Set on a raised basement, this masonry structure has a rectangular form with a two-story rear ell. The façade (east elevation) is faced with pressed brick laid in stretcher bond. A sloping roof caps the dwelling and features a molded metal cornice with scrolled modillions and overhanging eaves. A wide frieze with garland molding compliments the cornice. A full-height projecting canted bay with rounded corners dominates the façade. Window openings hold 1/1, double-hung, vinyl-sash. All façade openings have rock-faced concrete sills and lintels. The main entry, located in the northern bay of the first story, consists of a vestibule. The outer door is a single-leaf French door and the inner door a single-leaf, paneled wood door with lights. The door opening has a single-leaf transom. The west (rear) elevation of the main block has 1/1, double-hung, vinyl-sash windows with concrete sills and two-course, rowlock brick segmental arches.

The two-story, two-bay rear ell has stretcher-bond brickwork and is capped by a shed roof. An exterior-side brick chimney with corbeled cap extends from the south (side) elevation. Fenestration consists of 1/1, double-hung, vinyl-sash windows and single-leaf, paneled wood doors with lights. All of the openings have two-course, rowlock brick segmental arches.

A two-story wood porch has been constructed on the rear of the ell. Based on its form and materials, this deck was constructed c. 2000 and replaced an original deck. The deck has square supports and balusters. A wood stair provides access to a wooden rooftop deck.

Site Notes:

March 2010: This rowhouse is located on the west side of 5th Street, N.E. and is set back approximately twenty feet from the concrete sidewalk. The south (side) elevation of the dwelling is attached to 642 5th Street, N.E. and the north (side) elevation to 646 5th Street, N.E. The elevated front yard has a brick retaining wall and mature shrubs and trees. A brick walkway and metal stair provide access to the main entry. The rear of the property extends west to an alley and is enclosed by wood fencing. A garage fronts the alley.

NOTABLE FEATURES DATA

Component

Feature

EXTERIOR MATERIALS DATA

Roof Component	Material	Color	Treatment	Source
Sloped	Not Visible		Not Visible	Observation
Wall Component	Material	Color	Treatment	Source
Facade	Brick		Stretcher Bond	Observation
Structure Component	Material	Feature		Source
Foundation	Concrete			Permit
Walls	Brick			Permit

Materials Notes:

WINDOW/DOOR/INTERIOR DATA

Window Location	Aperture Shape	Type	Lights	Material
Facade	Rectangular	Dbl-Hung	1/1	Vinyl
Door Location	Aperture Shape	Type	Panels	Material
Main Door	Rectangular	Single	Paneled	Wood

Notable Interior Plan(s)

Notable Interior Feature(s)

Interior Notes:

--

PLAN/SURVEY/DESIGNATION DATA

Neighborhood: **Capitol Hill**

Historic District(s)

Subdivision:

Ward/ANC:

Zoning:

Designation Event(s)

Contributing:

Survey(s)

Level(s) of Investigation

Capitol Hill F & G Streets (2010)

Permit Research

Reconnaissance Survey

PHOTOS - DIGITIZED

Caption:

Undisplayable Image Format

Path: **C:\Users\CHRS\Documents\CHRS
Databases\F&G Street - 2 to 11th
St\Database\Pictures\Square 0810**

File: **644_5th_Street_NE_facade_looking_NW.JPG**

Date:: Photog:

Code:: R: Fr:

Caption:

Undisplayable Image Format

Path: **C:\Users\CHRS\Documents\CHRS
Databases\F&G Street - 2 to 11th
St\Database\Pictures\Square 0810**

File: **644_5th_Street_NE_facade_looking_SW.JPG**

Date:: Photog:

Code:: R: Fr:

Caption:

Undisplayable Image Format

Path: **C:\Users\CHRS\Documents\CHRS
Databases\F&G Street - 2 to 11th
St\Database\Pictures\Square 0810**

File: **644_5th_Street_NE_rear.jpg**

Date:: Photog:

Code:: R: Fr:

Caption:

Path: C:\Users\CHRS\Documents\CHRS
Databases\F&G Street - 2 to 11th
St\Database\Pictures\Square 0810\

File: 644_5th_Street_NE_garage.jpg

Date:: Photog:

Code:: R: Fr:

PHOTOS - B/W OR NON-DIGITIZED

Photo Code	Roll	Frame(s)	Date	Photographer	Caption
------------	------	----------	------	--------------	---------

MISCELLANEOUS NOTES DATA

Notes:

PERMIT DATA

Permit Issue Date	Number	Type	Remarks
-------------------	--------	------	---------

05/12/1909	4316	Build	
------------	------	-------	--

Permit Notes:

BIBLIOGRAPHIC DATA

Short Citation	Type	Date	Remarks
----------------	------	------	---------

Bibliographic Notes:

SIGNIFICANCE DATA

Study Unit

Code	Criteria
------	----------

DATA PROCESSING EVENTS DATA

Date	Individual	Action
4/7/2010	Weishar (PJW), Paul	Record Updated
3/19/2010	User (GU), Guest	Record Updated
3/19/2010	User (GU), Guest	Record Created

Resource All Data Report

ID Number: 0810-0097

BASICS DATA

ID Number: **0810-0097** Year Built: **c. 1990** Data Source: **Site Visit/Map**

Number Extended Street Quad Type of Address

402 F Street NE Current

Name(s) Type of Name

Multiple Dwelling, 402 F Street, N.E. Common

TaxCode1 TaxCode2 TaxCode3 Type Explain

0810/0097 Current

STATUS/PURPOSE/USE DATA

Resource Type: **Building** Status Current: **Extant**

Desig. Status: **Not Historic** Quality:

Purpose: **Residential** Condition: **Good**

Function/Use Start Source Stop Source Explain

Residential (Multi-Family) c. 1990 Site Visit/ Current

CONSTRUCTION DATA

Construction Event Start Source Stop Source Cost Source

Construction Event Association Associated Name

Construction Notes:

PEOPLE/EVENTS DATA

Racial Segregation Status:

SETTING/SHAPE/SIZE DATA

Surroundings: **Urban**

Streetscape: **Intact**

Relate to Othr Bldgs: **Row (1 of 5)**

Relate to Street: **Face on Setback Line**

Massing: **Vertical Box/rectang bay**

Footprint: **Rectangular**

Number Stories: **2 plus basement**

Bays Wide: **2**

Height:

Width:

Depth/Length:

SqFt:

Volume:

Lot Width

Lot Depth/Length:

Lot SqFt:

Acreage:

Has Driveway: ☐

Cross Reference Notes:

Outbuilding Type

Contributing Status

Outbuilding Notes:

STYLE/EXTERIOR DATA

Modern

Exterior & Architectural Notes:

March 2010: This two-story rowhouse on a raised basement has a rectangular form. Based on its form and materials, it appears that this dwelling was constructed c. 1990. The concrete-block structure has a stretcher-bond brick veneer. Two-course brick strings extend across the first and second story openings. The façade (south elevation) features a full-height, two-bay projection capped by a flat roof. A brick parapet wall with alternating brick highlights and metal coping obscures the shed roof of the main block. Window openings hold 1/1, double-hung, vinyl-sash windows. The main entry holds a single-leaf, paneled wood door set in a round-headed brick arch. A brick porch with brick balustrade is supported by brick supports. The below-grade door opening holds a single-leaf, paneled metal door. The north (rear) elevation is clad in beaded vinyl siding and fenestrated with 1/1, double-hung, vinyl-sash windows and double-leaf, metal-frame glass doors. A wood deck spans the width of the rear elevation and includes brick-clad, concrete-block division walls.

Site Notes:

March 2010: This rowhouse is located on the north side of F Street, N.E. and is set back approximately twenty feet from the concrete sidewalk. The west (side) elevation is attached to 400 F Street, N.E. and the east (side) elevation to 404 F Street, N.E. Enclosed by a milled point fence, the front yard includes mature shrubs and a brick walkway. A concrete stair with metal railing provides access to the main entry. A secondary, below-grade opening is accessed via concrete steps. The backyard is enclosed with a wooden privacy fence and includes mature trees and a wood deck off the rear of the dwelling.

NOTABLE FEATURES DATA

Component

Feature

EXTERIOR MATERIALS DATA

Roof Component	Material	Color	Treatment	Source
Sloped	Not Visible		Not Visible	Observation
Wall Component	Material	Color	Treatment	Source
Facade	Brick		Stretcher Bond	Observation
Structure Component	Material	Feature		Source
Foundation	Concrete			
Walls	Concrete			

Materials Notes:

WINDOW/DOOR/INTERIOR DATA

Window Location	Aperture Shape	Type	Lights	Material
Facade	Rectangular	Dbl-Hung	1/1	Vinyl
Door Location	Aperture Shape	Type	Panels	Material
Basement	Rectangular	Single	Paneled	Wood
Main Door	Rectangular	Single	Paneled	Wood

Notable Interior Plan(s)

Notable Interior Feature(s)

Interior Notes:

PLAN/SURVEY/DESIGNATION DATANeighborhood: **Capitol Hill**

Historic District(s)

Subdivision:

Ward/ANC:

Zoning:

Designation Event(s)

Contributor:

Contributing:

Survey(s)

Capitol Hill F & G Streets (2010)

Level(s) of Investigation

Permit Research
Reconnaissance Survey

PHOTOS - DIGITIZED

Caption:

Undisplayable Image Format

Path: C:\Users\CHRS\Documents\CHRS
Databases\F&G Street - 2 to 11th
St\Database\Pictures\Square 0810\
File: 402_F_Street_NE_facade_looking_NE.JPG
Date:: Photog:
Code:: R: Fr:

Caption:

Undisplayable Image Format

Path: C:\Users\CHRS\Documents\CHRS
Databases\F&G Street - 2 to 11th
St\Database\Pictures\Square 0810\
File: 402_F_Street_NE_facade_looking_NW.JPG
Date:: Photog:
Code:: R: Fr:

Caption:

Undisplayable Image Format

Path: C:\Users\CHRS\Documents\CHRS
Databases\F&G Street - 2 to 11th
St\Database\Pictures\Square 0810\
File: 402_F_Street_NE_rear.JPG
Date:: Photog:
Code:: R: Fr:

PHOTOS - B/W OR NON-DIGITIZED

Photo Code	Roll	Frame(s)	Date	Photographer	Caption
------------	------	----------	------	--------------	---------

MISCELLANEOUS NOTES DATA

Notes:

--

PERMIT DATA

Permit Issue Date	Number	Type	Remarks
-------------------	--------	------	---------

Permit Notes:

--

BIBLIOGRAPHIC DATA

Short Citation	Type	Date	Remarks
----------------	------	------	---------

Bibliographic Notes:

--

SIGNIFICANCE DATA

Study Unit

Code	Criteria
------	----------

DATA PROCESSING EVENTS DATA

Date	Individual	Action
4/8/2010	Weishar (PJW), Paul	Record Updated
3/19/2010	Weishar (PJW), Paul	Record Updated
3/19/2010	Weishar (PJW), Paul	Record Created

Resource All Data Report

ID Number: 0810-0029

BASICS DATA

ID Number: **0810-0029** Year Built: **1892** Data Source: **Permit**

Number	Extended	Street	Quad	Type of Address
--------	----------	--------	------	-----------------

637		4th Street	NE	Current
------------	--	-------------------	-----------	----------------

Name(s)	Type of Name
---------	--------------

Rowhouse, 637 4th Street, N.E.	Common
---------------------------------------	---------------

TaxCode1	TaxCode2	TaxCode3	Type	Explain
----------	----------	----------	------	---------

0810/0029			Square/Lot	Current
------------------	--	--	-------------------	----------------

STATUS/PURPOSE/USE DATA

Resource Type: **Building** Status Current: **Extant**

Desig. Status: **Historic** Quality:

Purpose: **Rowhouse** Condition: **Good**

Function/Use	Start	Source	Stop	Source	Explain
--------------	-------	--------	------	--------	---------

Residential (Single-Family)	1892	Permit			Historic/Current
------------------------------------	-------------	---------------	--	--	-------------------------

CONSTRUCTION DATA

Construction Event	Start	Source	Stop	Source	Cost Source
--------------------	-------	--------	------	--------	-------------

Rear Addition	c. 2005	Site Visit/Map			
----------------------	----------------	-----------------------	--	--	--

Orig Construction	1892	Permit			3300 Permit
--------------------------	-------------	---------------	--	--	--------------------

Construction Event	Association	Associated Name
--------------------	-------------	-----------------

Orig Construction	Architect	Cooper, George S.
--------------------------	------------------	--------------------------

Orig Construction	Builder	Cooper, George S.
--------------------------	----------------	--------------------------

Orig Construction	Owner	Huntt, J.H.
--------------------------	--------------	--------------------

Construction Notes:

One of six rowhouses constructed from the same permit (#1074).

PEOPLE/EVENTS DATA

Racial Segregation Status:

SETTING/SHAPE/SIZE DATA

Surroundings: **Urban**
Streetscape: **Intact**
Relate to Othr Bldgs: **Row (1 of 6)**
Relate to Street: **Face on Setback Line**
Massing: **Row Building/Oriel**
Footprint: **Rectangular (w/ additions)**

Cross Reference Notes:



Number Stories: **3**

Bays Wide: **2**

Height:

Width: **16**

Depth/Length: **35**

SqFt:

Volume:

Lot Width

Lot Depth/Length:

Lot SqFt:

Acreage:

Has Driveway: ☐

Outbuilding Type

Contributing Status

Garage

Outbuilding Notes:

March 2010: This one-story, one-bay garage, based on its form and materials, was either constructed c. 1990 or is an older garage entirely clad in new materials. The garage is clad in T-111 siding and capped by a front-gabled roof of asphalt shingles. The east elevation has a roll-up metal door.

STYLE/EXTERIOR DATA

Architectural Style(s)

Queen Anne

Exterior & Architectural Notes:

March 2010: Constructed in 1892 by J. H. Hunt, this three-story, two-bay Queen Anne-style rowhouse is one of six similar rowhouses constructed from the same permit (#1074). The building closely mirrors the dwelling to the north, 639 4th Street, N.E. Set on a solid brick foundation, this masonry structure has stretcher-bond brick coursing. The façade (west elevation) features a clipped front-gable offset by a mansard roof of slate shingles. A checkerboard brick panel, decorative plant motif, and a molded metal cornice accentuate the gable. The mansard features a small, molded metal cornice with denticulated brick molding along the south edge of the façade. This element serves as an anchor for the roof and provides for the installation of a decorative down spout.

Highlighting the foundation are quatrefoil panels set below the first-story window opening. The first story holds a single-light, vinyl-sash fixed window set in a narrow, square-edge wood surround. Located in the southern bay of the first story is a single-leaf wood door. A concrete sill course and lug stone lintel string complete the first-story.

The second story features a centrally located oriel bay. Clad in metal, the bay features coping, molded architraves and cornices, and decorative plant motif moldings. Fenestration consists of single-light, vinyl-sash awning windows. North of the oriel is a single-light, vinyl-sash casement with rock-faced stone lug lintel. A molded architrave extends at sill level across the façade, becoming an integral part of the oriel bay.

The third story is pierced by a small, single-light window with a concrete sill course and a two-light, fixed-sash window set in a square-edge wood surround. A rock-faced stone lug lintel extends across the third-story openings.

The east (rear) elevation has a two-story ell. The ell has been altered with the installation of tall, single-light casement windows and a third-story addition. Based on its form and materials, the third-story addition was constructed c. 2005. The addition has stretcher-bond brickwork and a roof obscured by a brick parapet wall. Fenestration consists of a canted oriel window with a standing-seam metal roof and single-light, vinyl-sash windows.

Site Notes:

March 2010: This rowhouse is located on the east side of 4th Street, N.E. and is set back from the brick sidewalk approximately fifteen feet. The north (side) elevation is attached to 639 4th Street, N.E. and the south (side) elevation to 635 4th Street, N.E. The small front yard is enclosed with a hairpin metal fence and includes mature trees and shrubs. A brick walkway and steps with metal railing provide access to the main entry. The rear of the property extends east to an alley and includes a garage.

NOTABLE FEATURES DATA

Component	Feature
-----------	---------

EXTERIOR MATERIALS DATA

Roof Component	Material	Color	Treatment	Source
----------------	----------	-------	-----------	--------

Mansard Sloped	Slate Not Visible		Shingled Not Visible	
Wall Component	Material	Color	Treatment	Source
Facade	Brick		Stretcher Bond	
Structure Component	Material	Feature		Source
Foundation	Brick			
Walls	Brick			

Materials Notes:

WINDOW/DOOR/INTERIOR DATA

Window Location	Aperture Shape	Type	Lights	Material
1 Flr Windows	Rectangular	Fixed	1-light	Vinyl
2 Flr Windows	Rectangular	Casement	1-light	Vinyl
3 Flr Windows	Rectangular	Fixed	2 Lite	Unknown
3 Flr Windows	Rectangular	Unknown	1-light	Unknown
Oriel	Rectangular	Awning	1-light	Vinyl
Door Location	Aperture Shape	Type	Panels	Material
Main Door	Rectangular	Single		Wood

Notable Interior Plan(s)

Notable Interior Feature(s)

Interior Notes:

PLAN/SURVEY/DESIGNATION DATA

Neighborhood: Capitol Hill	Historic District(s)
Subdivision:	
Ward/ANC:	
Zoning:	Designation Event(s)
Contributing:	
Survey(s)	Level(s) of Investigation
Capitol Hill F & G Streets (2010)	Permit Research
	Reconnaissance Survey

PHOTOS - DIGITIZED

Caption:

Undisplayable Image Format

Path: C:\Users\CHRS\Documents\CHRS
Databases\F&G Street - 2 to 11th
St\Database\Pictures\Square 0810\
File: 637_4th_Street_NE_facade_looking_E.JPG
Date:: Photog:
Code:: R: Fr:

Caption:

Undisplayable Image Format

Path: C:\Users\CHRS\Documents\CHRS
Databases\F&G Street - 2 to 11th
St\Database\Pictures\Square 0810\
File: 637_4th_Street_NE_facade_looking_NE.JPG
Date:: Photog:
Code:: R: Fr:

Caption:

Undisplayable Image Format

Path: C:\Users\CHRS\Documents\CHRS
Databases\F&G Street - 2 to 11th
St\Database\Pictures\Square 0810\
File: 637_4th_Street_NE_facade_looking_SE.JPG
Date:: Photog:
Code:: R: Fr:

Caption:

Undisplayable Image Format

Path: C:\Users\CHRS\Documents\CHRS
Databases\F&G Street - 2 to 11th
St\Database\Pictures\Square 0810\
File: 637_4th_Street_NE_garage.JPG
Date:: Photog:
Code:: R: Fr:

Caption:

Undisplayable Image Format

Path: C:\Users\CHRS\Documents\CHRS
Databases\F&G Street - 2 to 11th
St\Database\Pictures\Square 0810\
File: 637_4th_Street_NE_rear.JPG
Date:: Photog:
Code:: R: Fr:

PHOTOS - B/W OR NON-DIGITIZED

Photo Code	Roll	Frame(s)	Date	Photographer	Caption
------------	------	----------	------	--------------	---------

MISCELLANEOUS NOTES DATA

Notes:

--

PERMIT DATA

Permit Issue Date	Number	Type	Remarks
11/03/1892	1074	Build	

Permit Notes:

BIBLIOGRAPHIC DATA

Short Citation	Type	Date	Remarks
----------------	------	------	---------

Bibliographic Notes:

SIGNIFICANCE DATA

Study Unit

Code	Criteria
------	----------

DATA PROCESSING EVENTS DATA

Date	Individual	Action
4/9/2010	Dayton (MSD), Maria	Record Updated
3/19/2010	Litowitz (DDL), Dana	Record Updated
3/19/2010	Litowitz (DDL), Dana	Record Created

Resource All Data Report

ID Number: 0810-0053

BASICS DATA

ID Number: **0810-0053** Year Built: **1909** Data Source: **Permit**

Number Extended Street Quad Type of Address

642 **5th Street** **NE Current**

Name(s) Type of Name

Rowhouse, 642 5th Street, N.E. **Common**

TaxCode1 TaxCode2 TaxCode3 Type Explain

0810/0053 **Square/Lot** **Current**

STATUS/PURPOSE/USE DATA

Resource Type: **Building** Status Current: **Extant**

Desig. Status: **Historic** Quality:

Purpose: **Rowhouse** Condition: **Good**

Function/Use Start Source Stop Source Explain

Residential (Single-Family) **1909** **Permit** **Current**

CONSTRUCTION DATA

Construction Event Start Source Stop Source Cost Source

Orig Construction **1909** **Permit** **3500 Permit**

Construction Event Association Associated Name

Orig Construction **Architect** **Pumphrey, George C.**

Orig Construction **Builder** **Pumphrey, George C.**

Orig Construction **Owner** **Pumphrey & Palmer**

Construction Notes:

One of ten buildings constructed from the same permit (#4316).

PEOPLE/EVENTS DATA

Racial Segregation Status:

SETTING/SHAPE/SIZE DATA

Surroundings: **Urban**

Streetscape: **Intact**

Relate to Othr Bldgs: **Row (1 of 10)**

Relate to Street: **Face on Setback Line**

Massing: **Row Building/Canted Bay**

Footprint: **Rectangular**

Number Stories: **2**

Bays Wide: **2**

Height:

Width: **16**

Depth/Length: **34**

SqFt:

Volume:

Lot Width

Lot Depth/Length:

Lot SqFt:

Acreage:

Has Driveway: ☐

Cross Reference Notes:

Outbuilding Type

Garage

Contributing Status

Contributing

Outbuilding Notes:

March 2010: Based on its form and materials, this garage was constructed c. 1920. The one-story, one-bay structure has been clad in vinyl siding and is capped by a front-gabled roof of asphalt shingles. The roof has a boxed cornice and a plain

fascia board. The façade (west elevation) has a paneled roll-up metal garage door.

STYLE/EXTERIOR DATA

Architectural Style(s)

Classical Revival

Exterior & Architectural Notes:

March 2010: Constructed in 1909 by George C. Pumphrey, this two-story, two-bay Classical Revival-style rowhouse was one of ten similar buildings constructed from the same permit (#4316). Set on a raised basement, this masonry structure has a rectangular form with a two-story rear ell. The façade (east elevation) is faced with pressed brick laid in stretcher bond. A sloping roof caps the dwelling and features a molded metal cornice with scrolled modillions and overhanging eaves. A wide frieze with garland molding compliments the cornice. A full-height projecting canted bay with rounded corners dominates the façade. Window openings hold 1/1, double-hung, vinyl-sash. All façade openings have rock-faced concrete sills and lintels. The main entry, located in the northern bay of the first story, holds a single-leaf, paneled wood door with single-light transom. The west (rear) elevation of the main block has 1/1, double-hung, vinyl-sash windows with concrete sills and two-course, rowlock brick segmental arches.

The two-story, two-bay rear ell has stretcher-bond brickwork and is capped by a shed roof. An exterior-side brick chimney with corbeled cap extends from the south (side) elevation. A single-leaf, paneled metal door with twelve lights and multi-light transom has been installed on the ell's west elevation first story. Based on its materials, it appears that this door was installed c. 2000.

The west elevation of the ell has a first-story metal porch installed c. 2000. The porch supports a second-story addition clad in Hardiplank and capped by a shed roof. Fenestration of the second-story addition consists of 1/1, double-hung, vinyl-sash windows with 6/6 false muntins.

Site Notes:

March 2010: This rowhouse is located on the west side of 5th Street, N.E. and is set back approximately twenty feet from the concrete sidewalk. The south (side) elevation of the dwelling is attached to 640 5th Street, N.E. and the north (side) elevation to 644 5th Street, N.E. Enclosed by a chain-link fence, the elevated front yard has a stone and concrete retaining wall and mature shrubs. A concrete walkway and metal stair provide access to the main entry. The rear of the property extends west to an alley and is enclosed by wood fencing. A garage fronts the alley.

NOTABLE FEATURES DATA

Component Feature

EXTERIOR MATERIALS DATA

Roof Component	Material	Color	Treatment	Source
Sloped	Not Visible		Not Visible	Observation
Wall Component	Material	Color	Treatment	Source
Facade	Brick		Stretcher Bond	Observation
Structure Component	Material	Feature		Source
Foundation	Concrete			Permit
Walls	Brick			Permit

Materials Notes:

WINDOW/DOOR/INTERIOR DATA

Window Location	Aperture Shape	Type	Lights	Material
Facade	Rectangular	Dbl-Hung	1/1	Vinyl
Door Location	Aperture Shape	Type	Panels	Material
Main Door	Rectangular	Single	Paneled	Wood

Notable Interior Plan(s)

Notable Interior Feature(s)

Interior Notes:

PLAN/SURVEY/DESIGNATION DATA

Neighborhood: **Capitol Hill**

Historic District(s)

Subdivision:

Ward/ANC:

Zoning:

Designation Event(s)

Contributing:

Survey(s)

Level(s) of Investigation

Capitol Hill F & G Streets (2010)

Permit Research

Reconnaissance Survey

PHOTOS - DIGITIZED

Caption:

Undisplayable Image Format

Path: **C:\Users\CHRS\Documents\CHRS**

Databases\F&G Street - 2 to 11th

St\Database\Pictures\Square 0810

File: **642_5th_Street_NE_facade_looking_SW.JPG**

Date:: Photog:

Code:: R: Fr:

Caption:

Undisplayable Image Format

Path: **C:\Users\CHRS\Documents\CHRS**

Databases\F&G Street - 2 to 11th

St\Database\Pictures\Square 0810

File: **642_5th_Street_NE_garage_looking_SE.JPG**

Date:: Photog:

Code:: R: Fr:

Caption:

Undisplayable Image Format

Path: **C:\Users\CHRS\Documents\CHRS**

Databases\F&G Street - 2 to 11th

St\Database\Pictures\Square 0810

File: **642_5th_Street_NE_facade_looking_W.JPG**

Date:: Photog:

Code:: R: Fr:

Caption:

Undisplayable Image Format

Path: C:\Users\CHRS\Documents\CHRS
Databases\F&G Street - 2 to 11th
St\Database\Pictures\Square 0810\
File: 642_5th_Street_NE_rear_looking_E.JPG

Date:: Photog:
Code:: R: Fr:

PHOTOS - B/W OR NON-DIGITIZED

Photo Code	Roll	Frame(s)	Date	Photographer	Caption
------------	------	----------	------	--------------	---------

MISCELLANEOUS NOTES DATA

Notes:

PERMIT DATA

Permit Issue Date	Number	Type	Remarks
05/12/1909	4316	Build	

Permit Notes:

BIBLIOGRAPHIC DATA

Short Citation	Type	Date	Remarks
----------------	------	------	---------

Bibliographic Notes:

SIGNIFICANCE DATA

Study Unit

Code	Criteria
------	----------

DATA PROCESSING EVENTS DATA

Date	Individual	Action
4/7/2010	Weishar (PJW), Paul	Record Updated
3/19/2010	User (GU), Guest	Record Updated
3/19/2010	User (GU), Guest	Record Created

Resource All Data Report

ID Number: 0810-0092

BASICS DATA

ID Number: **0810-0092** Year Built: **1913** Data Source: **Permit**

Number	Extended	Street	Quad	Type of Address
--------	----------	--------	------	-----------------

619		4th Street	NE	Current
------------	--	-------------------	-----------	----------------

Name(s)	Type of Name
---------	--------------

Rowhouse, 619 4th Street, N.E.	Common
---------------------------------------	---------------

TaxCode1	TaxCode2	TaxCode3	Type	Explain
----------	----------	----------	------	---------

0810/0092			Square/Lot	Permit
------------------	--	--	-------------------	---------------

STATUS/PURPOSE/USE DATA

Resource Type: **Building** Status Current: **Extant**

Desig. Status: **Historic** Quality:

Purpose: **Rowhouse** Condition: **Good**

Function/Use	Start	Source	Stop	Source	Explain
--------------	-------	--------	------	--------	---------

Residential (Single-Family)	1913	Permit			Original
------------------------------------	-------------	---------------	--	--	-----------------

Residential (Multi-Family)					Historic
-----------------------------------	--	--	--	--	-----------------

CONSTRUCTION DATA

Construction Event	Start	Source	Stop	Source	Cost Source
--------------------	-------	--------	------	--------	-------------

Rear Addition	c. 2000	Site Visit/Map			
----------------------	----------------	-----------------------	--	--	--

Orig Construction	1913	Permit			3000 Permit
--------------------------	-------------	---------------	--	--	--------------------

Construction Event	Association	Associated Name
--------------------	-------------	-----------------

Orig Construction	Architect	Jameson, T.A.
--------------------------	------------------	----------------------

Orig Construction	Builder	Jameson, T.A.
--------------------------	----------------	----------------------

Orig Construction	Owner	Jameson, T.A.
--------------------------	--------------	----------------------

Construction Notes:

One of four buildings constructed from the same permit (#2513).

PEOPLE/EVENTS DATA

Racial Segregation Status:

SETTING/SHAPE/SIZE DATA

Surroundings: **Urban**
Streetscape: **Intact**
Relate to Othr Bldgs: **Row (1 of 4)**
Relate to Street: **Face on Setback Line**
Massing: **Row Building/Front Porch**
Footprint: **L-Shaped**

Cross Reference Notes:

Number Stories: **2 plus basement**

Bays Wide: **3**

Height:

Outbuilding Type

Contributing Status

Width: **17**

Depth/Length: **34**

SqFt:

Volume:

Lot Width

Lot Depth/Length:

Outbuilding Notes:

Lot SqFt:

Acreage:

Has Driveway: ☐

STYLE/EXTERIOR DATA

Architectural Style(s)

Classical Revival

Exterior & Architectural Notes:

March 2010: Constructed in 1913 by T.A. Jameson, this two-story, three-bay Classical Revival-style rowhouse is one of four rowhouses constructed from the same permit (#2513). The dwelling is constructed of brick and set on a solid raised foundation. The façade (west elevation) is faced with pressed stretcher-bond brick. A sloping roof caps the dwelling and features a false mansard roof of slate shingles. A molded cornice with scrolled modillions extends between corbeled brick firewalls. Twin, front-gabled dormers punctuate the mansard. The dormers have a front-gabled pediment with molded cornice, raking boards, and ornamental plant motif molding supported architecturally by paneled pilasters. Single-light, wood-sash windows pierce the dormers. The façade features a one-story, full-width porch set on a brick pier foundation. Capped by a flat roof, the porch has a molded cornice and wide frieze adorned with triglyphs. Fluted columns set on brick piers support the roof. Thin wood balusters complete the porch. Window openings on the façade hold 1/1, double-hung, vinyl-sash windows. The main entry, located in the northern bay of the first story, has a single-leaf, paneled wood door and single-light transom set in a narrow, square-edge wood surround. Located below the porch is a single-leaf, paneled wood door with lights flanked by 1/1, double-hung, wood-sash windows. All of the façade openings have concrete sills and lug lintels. The east (rear) elevation of the main block has 1/1, double-hung, vinyl-sash windows with concrete sills and two-course, rowlock brick segmental arches.

The two-story, two-bay brick ell has a shed roof and a chimney located in the southeast corner. No openings on the south (side) elevation were visible from the public right-of-way. The east (rear) elevation has an addition.

The two-story, two-bay addition, based on its form and materials, was constructed c. 2000. This addition replaced an original two-story porch or projection. Clad in Hardieplank siding and capped by a shed roof, the addition is fenestrated with 1/1, double-hung, vinyl-sash windows and a double-leaf, wood-frame glass door with false muntins. A wood deck with square balusters, provides access to the door opening.

Site Notes:

March 2010: This rowhouse is located on the east side of 4th Street, N.E. and is set back from the brick sidewalk approximately twenty feet. The north (side) elevation is attached to 621 4th Street, N.E. and the south (side) elevation to 617 4th Street, N.E. The elevated front yard has a concrete retaining wall, wood steps leading to the front porch, and concrete steps leading beneath the porch to a secondary, below-grade door opening. The backyard is enclosed by a wood fence and includes a roll-up metal security door fronting the alley. A small wood deck has been constructed on the rear of the building.

NOTABLE FEATURES DATA

Component	Feature
-----------	---------

EXTERIOR MATERIALS DATA

Roof Component	Material	Color	Treatment	Source
Mansard (False)	Slate		Shingled	

Sloped	Not Visible	Not Visible
Wall Component	Material	Treatment
Facade	Pressed Brick	Stretcher Bond
Structure Component	Material	Source
Foundation	Concrete	
Walls	Brick	

Materials Notes:

WINDOW/DOOR/INTERIOR DATA

Window Location	Aperture Shape	Type	Lights	Material
Basemt Windows	Rectangular	Dbl-Hung	1/1	Wood
Dormer	Rectangular	Unknown	1-light	Wood
Facade	Rectangular	Dbl-Hung	1/1	Vinyl
Door Location	Aperture Shape	Type	Pamels	Material
Basement	Rectangular	Single	Paneled	Wood/Glass
Main Door	Rectangular	Single	Paneled	Wood

Notable Interior Plan(s)

Notable Interior Feature(s)

Interior Notes:

PLAN/SURVEY/DESIGNATION DATA

Neighborhood: Capitol Hill	Historic District(s)
Subdivision:	
Ward/ANC:	
Zoning:	Designation Event(s)
Contributing:	
Survey(s)	Level(s) of Investigation
Capitol Hill F & G Streets (2010)	Permit Research
	Reconnaissance Survey

PHOTOS - DIGITIZED

Caption:

Undisplayable Image Format

Path: C:\Users\CHRS\Documents\CHRS
Databases\F&G Street - 2 to 11th
St\Database\Pictures\Square 0810\

File: 619_4th_Street_NE_facade_looking_NE.JPG

Date:: Photog:

Code:: R: Fr:

Caption:

Undisplayable Image Format

Path: C:\Users\CHRS\Documents\CHRS
Databases\F&G Street - 2 to 11th
St\Database\Pictures\Square 0810\
File: 619_4th_Street_NE_facade_looking_SE.JPG

Date:: Photog:
Code:: R: Fr:

Caption:

Undisplayable Image Format

Path: C:\Users\CHRS\Documents\CHRS
Databases\F&G Street - 2 to 11th
St\Database\Pictures\Square 0810\
File: 619_4th_Street_NE_rear.JPG

Date:: Photog:
Code:: R: Fr:

PHOTOS - B/W OR NON-DIGITIZED

Photo Code	Roll	Frame(s)	Date	Photographer	Caption
------------	------	----------	------	--------------	---------

MISCELLANEOUS NOTES DATA

Notes:

PERMIT DATA

Permit Issue Date	Number	Type	Remarks
12/06/1913	2513	Build	

Permit Notes:

BIBLIOGRAPHIC DATA

Short Citation	Type	Date	Remarks
----------------	------	------	---------

Bibliographic Notes:

SIGNIFICANCE DATA

Study Unit

Code	Criteria
------	----------

DATA PROCESSING EVENTS DATA

Date	Individual	Action
4/9/2010	Dayton (MSD), Maria	Record Updated
3/19/2010	Weishar (PJW), Paul	Record Updated
3/19/2010	Weishar (PJW), Paul	Record Created

Resource All Data Report

ID Number: 0810-0054

BASICS DATA

ID Number: **0810-0054** Year Built: **1909** Data Source: **Permit**

Number Extended Street Quad Type of Address

640 **5th Street** **NE Current**

Name(s) Type of Name

Rowhouse, 640 5th Street, N.E. **Common**

TaxCode1 TaxCode2 TaxCode3 Type Explain

0810/0054 **Square/Lot** **Current**

STATUS/PURPOSE/USE DATA

Resource Type: **Building** Status Current: **Extant**

Desig. Status: **Historic** Quality:

Purpose: **Rowhouse** Condition: **Good**

Function/Use Start Source Stop Source Explain

Residential (Single-Family) **1909** **Permit** **Current**

CONSTRUCTION DATA

Construction Event Start Source Stop Source Cost Source

Orig Construction **1909** **Permit** **3500 Permit**

Construction Event Association Associated Name

Orig Construction **Architect** **Pumphrey, George C.**

Orig Construction **Builder** **Pumphrey, George C.**

Orig Construction **Owner** **Pumphrey & Palmer**

Construction Notes:

One of ten buildings constructed from the same permit (#4316).

PEOPLE/EVENTS DATA

Racial Segregation Status:

SETTING/SHAPE/SIZE DATA

Surroundings: **Urban**

Streetscape: **Intact**

Relate to Othr Bldgs: **Row (1 of 10)**

Relate to Street: **Face on Setback Line**

Massing: **Row Building/Canted Bay**

Footprint: **Rectangular**

Number Stories: **2**

Bays Wide: **2**

Height:

Width: **16**

Depth/Length: **34**

SqFt:

Volume:

Lot Width

Lot Depth/Length:

Lot SqFt:

Acreage:

Has Driveway: ☐

Cross Reference Notes:

Outbuilding Type

Contributing Status

Outbuilding Notes:

STYLE/EXTERIOR DATA

Architectural Style(s)

Classical Revival

Exterior & Architectural Notes:

March 2010: Constructed in 1909 by George C. Pumphrey, this two-story, two-bay Classical Revival-style rowhouse was one of ten similar buildings constructed from the same permit (#4316). Set on a raised basement, this masonry structure has a rectangular form with a two-story rear ell. The façade (east elevation) is faced with pressed brick laid in stretcher bond. A sloping roof caps the dwelling and features a molded metal cornice with scrolled modillions and overhanging eaves. A wide frieze with garland molding compliments the cornice. A full-height projecting canted bay with rounded corners dominates the façade. First- and second-story window openings hold 1/1, double-hung, wood-sash. The basement is pierced by a single-light awning window. All façade openings have rock-faced concrete sills and lintels. The main entry, located in the northern bay of the first story, holds a wood-frame glass door with single-light transom set in a narrow, square-edge wood surround. The west (rear) elevation of the main block has 1/1, double-hung, vinyl-sash windows with concrete sills and two-course, rowlock brick segmental arches.

The two-story, two-bay rear ell has stretcher-bond brickwork and is capped by a shed roof. An exterior-side brick chimney with corbeled cap extends from the south (side) elevation.

The first story of the rear of the ell has a full-width wood porch. The porch has metal railing and shelters a single-leaf, paneled wood door with four-lights and a single-light transom in addition to a 1/1, double-hung, vinyl-sash window. Both openings have two-course, rowlock brick segmental arches. Square wood posts support the second-story addition. Based on its form and materials, the addition was constructed c. 2000. The second-story addition is enclosed in vinyl siding and capped by a shed roof. Fenestration consists of three-light jalousie windows.

Site Notes:

March 2010: This rowhouse is located on the west side of 5th Street, N.E. and is set back approximately twenty feet from the concrete sidewalk. The south (side) elevation of the dwelling is attached to 638 5th Street, N.E. and the north (side) elevation to 642 5th Street, N.E. The lot features an elevated front yard with a concrete retaining wall and a concrete walkway and steps leading to the main entry. The front yard has a single mature tree. The rear of the property extends west to an alley and is enclosed by wood fencing.

NOTABLE FEATURES DATA

Component	Feature
-----------	---------

EXTERIOR MATERIALS DATA

Roof Component	Material	Color	Treatment	Source
Sloped	Not Visible		Not Visible	Observation
Wall Component	Material	Color	Treatment	Source
Facade	Brick		Stretcher Bond	Observation
Structure Component	Material	Feature		Source
Foundation	Concrete			Permit
Walls	Brick			Permit

Materials Notes:

WINDOW/DOOR/INTERIOR DATA

Window Location	Aperture Shape	Type	Lights	Material
Facade	Rectangular	Dbl-Hung	1/1	Wood
Door Location	Aperture Shape	Type	Panels	Material
Main Door	Rectangular	Single		Wood/Glass

Notable Interior Plan(s)

Notable Interior Feature(s)

Interior Notes:

PLAN/SURVEY/DESIGNATION DATA

Neighborhood: **Capitol Hill**

Subdivision:

Ward/ANC:

Zoning:

Contributing:

Historic District(s)

Designation Event(s)

Survey(s)

Capitol Hill F & G Streets (2010)

Level(s) of Investigation

Permit Research

Reconnaissance Survey

PHOTOS - DIGITIZED

Caption:

Undisplayable Image Format

Path: **C:\Users\CHRS\Documents\CHRS**

Databases\F&G Street - 2 to 11th
St\Database\Pictures\Square 0810

File: **640_5th_Street_NE_facade_looking_NW.JPG**

Date:: Photog:

Code:: R: Fr:

Caption:

Undisplayable Image Format

Path: **C:\Users\CHRS\Documents\CHRS**

Databases\F&G Street - 2 to 11th
St\Database\Pictures\Square 0810

File: **640_5th_Street_NE_facade_looking_SW.JPG**

Date:: Photog:

Code:: R: Fr:

Caption:

Undisplayable Image Format

Path: **C:\Users\CHRS\Documents\CHRS**

Databases\F&G Street - 2 to 11th
St\Database\Pictures\Square 0810

File: **640_5th_Street_NE_rear (2).jpg**

Date:: Photog:

Code:: R: Fr:

PHOTOS - B/W OR NON-DIGITIZED

Photo Code	Roll	Frame(s)	Date	Photographer	Caption
------------	------	----------	------	--------------	---------

MISCELLANEOUS NOTES DATA

Tuesday, June 25, 2013

ID_Number: 0810-0054 Page 3

Notes:

--

PERMIT DATA

Permit Issue Date	Number	Type	Remarks
05/12/1909	4316	Build	

Permit Notes:

--

BIBLIOGRAPHIC DATA

Short Citation	Type	Date	Remarks

Bibliographic Notes:

--

SIGNIFICANCE DATA

Study Unit

Code	Criteria

DATA PROCESSING EVENTS DATA

Date	Individual	Action
4/7/2010	Weishar (P JW), Paul	Record Updated
3/19/2010	User (GU), Guest	Record Updated
3/19/2010	User (GU), Guest	Record Created

Resource All Data Report

ID Number: 0810-0031

BASICS DATA

ID Number: **0810-0031** Year Built: **1892** Data Source: **Permit**

Number Extended Street Quad Type of Address

641 **4th Street** **NE Current**

Name(s) Type of Name

Rowhouse, 641 4th Street, N.E. **Common**

TaxCode1 TaxCode2 TaxCode3 Type Explain

0810/0031 **Square/Lot** **Current**

STATUS/PURPOSE/USE DATA

Resource Type: **Building** Status Current: **Extant**

Desig. Status: **Historic** Quality:

Purpose: **Rowhouse** Condition: **Good**

Function/Use Start Source Stop Source Explain

Residential (Single-Family) **1892** **Permit** **Historic/Current**

CONSTRUCTION DATA

Construction Event Start Source Stop Source Cost Source

Orig Construction **1892** **Permit** **3300 Permit**

Construction Event Association Associated Name

Orig Construction **Architect** **Cooper, George S.**

Orig Construction **Builder** **Cooper, George S.**

Orig Construction **Owner** **Huntt, J.H.**

Construction Notes:

One of three rowhouses constructed from the same permit (#1074).

PEOPLE/EVENTS DATA

Racial Segregation Status:

SETTING/SHAPE/SIZE DATA

Surroundings: **Urban**

Streetscape: **Intact**

Relate to Othr Bldgs: **Row (1 of 6)**

Relate to Street: **Face on Setback Line**

Massing: **Row Building/Rectangular Bay**

Footprint: **L-Shaped**

Number Stories: **3**

Bays Wide: **2**

Height:

Width: **16**

Depth/Length: **35**

SqFt:

Volume:

Lot Width

Lot Depth/Length:

Lot SqFt:

Acreage:

Has Driveway: ☐

Cross Reference Notes:

Outbuilding Type

Contributing Status

Shed

Outbuilding Notes:

March 2010: This one-story, one-bay shed, based on its form and materials, appears to have been constructed c. 1990. This wood-frame structure is clad in vertical board and capped by a gable roof of asphalt shingles. Approximately half of the

exterior cladding is no longer extant.

STYLE/EXTERIOR DATA

Architectural Style(s)

Queen Anne

Exterior & Architectural Notes:

March 2010: Constructed in 1892 by J. H. Hunt, this three-story, two-bay Queen Anne-style rowhouse is one of six rowhouses constructed from the same permit (#1074). The dwelling is constructed of brick and set on a solid raised foundation. The façade (west elevation) is faced with stretcher-bond brick. Strings of coping extend through the first- and second-story openings. A sloping roof caps the dwelling but is obscured by a brick parapet wall comprised of a checkerboard panel, corbeled table, and molded metal cornice. The main entry, located in the southern bay of the first story, holds a single-leaf, paneled wood door with single-light transom set in a narrow, square-edge wood surround surmounted by a molded stone hood. Window openings on the façade hold 1/1, double-hung, wood-sash with stone sills and soldier brick segmental arches. Thin drip caps accent the arches. A single-leaf, wood-frame glass door is located in the recessed central bay of the third story. This opening provides access to the roof of the projecting bay. The façade features a two-story rectangular bay capped by a flat roof with a brick parapet wall consisting of brick dentils and a molded metal cornice. The bay has the same molded strings as the main block in addition to a concrete sill course on the first story and a two-course, brick sill course on the second. Fenestration of the bay consists of 1/1, double-hung, wood-sash windows. The first-story openings have soldier brick segmental arches with drip molding. Second-story openings have rock-faced stone lug lintels. All of the openings have stone sills. The east (rear) elevation of the main block has 1/1, double-hung, wood-sash windows with two-course, rowlock brick segmental arches. A third-story door opening holds a wood-frame glass door.

A two-story, two-bay ell extends from the rear of the building. This brick ell has a shed roof and is fenestrated with 1/1, double-hung windows with rowlock brick sills and two-course, rowlock brick segmental arches. A roof-top patio with metal railing has been constructed on the ell.

Site Notes:

March 2010: This dwelling is located on the east side of 4th Street, N.E. and is set back from the brick sidewalk approximately fifteen feet. The north (side) elevation is attached to 643 4th Street, N.E. and the south (side) elevation to 639 4th Street, N.E. The small front yard is enclosed by a hairpin metal fence and includes mature shrubs. A brick walkway and metal steps access the main entry. The rear of the property extends east to an alley and is enclosed by a wood fence. The backyard includes a mature tree and a shed.

NOTABLE FEATURES DATA

Component	Feature
-----------	---------

EXTERIOR MATERIALS DATA

Roof Component	Material	Color	Treatment	Source
Sloped	Not Visible		Not Visible	
Wall Component	Material	Color	Treatment	Source
Facade	Brick		Stretcher Bond	
Structure Component	Material	Feature		Source
Foundation	Brick			
Walls	Brick			

Materials Notes:

WINDOW/DOOR/INTERIOR DATA

Window Location	Aperture Shape	Type	Lights	Material
Bay Windows	Rectangular	Dbl-Hung	1/1	Wood
Facade	Rectangular	Dbl-Hung	1/1	Wood
Door Location	Aperture Shape	Type	Panels	Material
Main Door	Rectangular	Single	Paneled	Wood
Upper Story	Rectangular	Single	Full Glass	Wood/Glass

Notable Interior Plan(s)

Notable Interior Feature(s)

Interior Notes:

PLAN/SURVEY/DESIGNATION DATA

Neighborhood: **Capitol Hill**

Subdivision:

Ward/ANC:

Zoning:

Contributing:

Historic District(s)

Designation Event(s)

Survey(s)

Capitol Hill F & G Streets (2010)

Level(s) of Investigation

Permit Research

Reconnaissance Survey

PHOTOS - DIGITIZED

Caption:

Undisplayable Image Format

Path: **C:\Users\CHRS\Documents\CHRS
Databases\F&G Street - 2 to 11th
St\Database\Pictures\Square 0810**

File: **641_4th_Street_NE_facade_looking_NE
(2).JPG**

Date:: Photog:

Code:: R: Fr:

Caption:

Undisplayable Image Format

Path: **C:\Users\CHRS\Documents\CHRS
Databases\F&G Street - 2 to 11th
St\Database\Pictures\Square 0810**

File: **641_4th_Street_NE_facade_looking_NE.JPG**

Date:: Photog:

Code:: R: Fr:

Caption:

Undisplayable Image Format

Path: **C:\Users\CHRS\Documents\CHRS
Databases\F&G Street - 2 to 11th
St\Database\Pictures\Square 0810**

File: **641_4th_Street_NE_facade_looking_SE.JPG**

Date:: Photog:

Code:: R: Fr:

Caption:

Undisplayable Image Format

Path: C:\Users\CHRS\Documents\CHRS
Databases\F&G Street - 2 to 11th
St\Database\Pictures\Square 0810\

File: 641_4th_Street_NE_rear.JPG

Date:: Photog:

Code:: R: Fr:

Caption:

Undisplayable Image Format

Path: C:\Users\CHRS\Documents\CHRS
Databases\F&G Street - 2 to 11th
St\Database\Pictures\Square 0810\

File: 641_4th_Street_NE_shed.JPG

Date:: Photog:

Code:: R: Fr:

PHOTOS - B/W OR NON-DIGITIZED

Photo Code	Roll	Frame(s)	Date	Photographer	Caption
------------	------	----------	------	--------------	---------

MISCELLANEOUS NOTES DATA

Notes:

PERMIT DATA

Permit Issue Date	Number	Type	Remarks
11/03/1892	1074	Build	

Permit Notes:

BIBLIOGRAPHIC DATA

Short Citation	Type	Date	Remarks
----------------	------	------	---------

Bibliographic Notes:

SIGNIFICANCE DATA

Study Unit

Code	Criteria
------	----------

DATA PROCESSING EVENTS DATA

Date	Individual	Action
4/9/2010	Dayton (MSD), Maria	Record Updated
3/19/2010	Litowitz (DDL), Dana	Record Updated
3/19/2010	Litowitz (DDL), Dana	Record Created

Resource All Data Report

ID Number: 0810-0094

BASICS DATA

ID Number: **0810-0094** Year Built: **1913** Data Source: **Permit**

Number	Extended	Street	Quad	Type of Address
--------	----------	--------	------	-----------------

623		4th Street	NE	Current
------------	--	-------------------	-----------	----------------

Name(s)	Type of Name
---------	--------------

Rowhouse, 623 4th Street, N.E.	Common
---------------------------------------	---------------

TaxCode1	TaxCode2	TaxCode3	Type	Explain
----------	----------	----------	------	---------

0810/0094			Square/Lot	Permit
------------------	--	--	-------------------	---------------

STATUS/PURPOSE/USE DATA

Resource Type: **Building** Status Current: **Extant**

Desig. Status: **Historic** Quality:

Purpose: **Rowhouse** Condition: **Good**

Function/Use	Start	Source	Stop	Source	Explain
--------------	-------	--------	------	--------	---------

Residential (Single-Family)	1913	Permit			Original
------------------------------------	-------------	---------------	--	--	-----------------

Residential (Multi-Family)					Current
-----------------------------------	--	--	--	--	----------------

CONSTRUCTION DATA

Construction Event	Start	Source	Stop	Source	Cost Source
--------------------	-------	--------	------	--------	-------------

Rear Addition	c. 1940	Site Visit/Map			
----------------------	----------------	-----------------------	--	--	--

Orig Construction	1913	Permit			3000 Permit
--------------------------	-------------	---------------	--	--	--------------------

Construction Event	Association	Associated Name
--------------------	-------------	-----------------

Orig Construction	Architect	Jameson, T.A.
--------------------------	------------------	----------------------

Orig Construction	Builder	Jameson, T.A.
--------------------------	----------------	----------------------

Orig Construction	Owner	Jameson, T.A.
--------------------------	--------------	----------------------

Construction Notes:

One of four buildings constructed from the same permit (#2513).

PEOPLE/EVENTS DATA

Racial Segregation Status:

SETTING/SHAPE/SIZE DATA

Surroundings: **Urban**
Streetscape: **Intact**
Relate to Othr Bldgs: **Row (1 of 4)**
Relate to Street: **Face on Setback Line**
Massing: **Row Building/Front Porch**
Footprint: **L-Shaped**

Cross Reference Notes:

Number Stories: **2 plus basement**

Bays Wide: **3**

Height:

Outbuilding Type

Contributing Status

Width: **17**

Depth/Length: **34**

SqFt:

Volume:

Lot Width

Lot Depth/Length:

Outbuilding Notes:

Lot SqFt:

Acreage:

Has Driveway: ☐

STYLE/EXTERIOR DATA

Architectural Style(s)

Classical Revival

Exterior & Architectural Notes:

March 2010: Constructed in 1913 by T.A. Jameson, this two-story, three-bay Classical Revival-style rowhouse is one of four rowhouses constructed from the same permit (#2513). The dwelling is constructed of brick and set on a solid raised foundation. The façade (west elevation) is faced with pressed stretcher-bond brick. A sloping roof caps the dwelling and features a false mansard roof of slate shingles. A molded cornice with scrolled modillions extends between corbeled brick firewalls. Twin, front-gabled dormers punctuate the mansard. The dormers have a front-gabled pediment with molded cornice, raking boards, and ornamental plant motif molding supported architecturally by paneled pilasters. Eight-light, wood-sash windows pierce the dormers. The façade features a one-story, full-width porch set on a brick pier foundation. Capped by a flat roof, the porch has a molded cornice and wide frieze adorned with triglyphs. Brick columns with metal balusters support the roof. Window openings on the façade hold 2/1, double-hung, wood-sash windows. The main entry, located in the northern bay of the first story, has a single-leaf, wood-frame glass door and single-light transom set in a narrow, square-edge wood surround. The raised basement is pierced by a single-leaf, paneled wood door with three lights flanked by 1/1, double-hung, vinyl-sash windows. All of the façade openings have concrete sills and lug lintels. The east (rear) elevation of the main block was not visible from the public right-of-way.

The two-story, two-bay brick ell has a shed roof and a chimney located in the southeast corner. Fenestration consists of 1/1, double-hung, vinyl-sash windows with concrete sills and two-course, rowlock brick segmental arches located on the south (side) elevation. The east (rear) elevation has an addition.

The two-story, two-bay addition, based on its form and materials, was constructed c. 1940. This addition replaced an original two-story porch or projection. Clad in wavy-cut asbestos shingles and capped by a shed roof, the addition is fenestrated with 2/2, double-hung, wood-sash windows. The first story was not visible from the public right-of-way.

Site Notes:

March 2010: This rowhouse is located on the east side of 4th Street, N.E. and is set back from the brick sidewalk approximately twenty feet. The north (side) elevation is attached to 625 4th Street, N.E. and the south (side) elevation to 621 4th Street, N.E. The elevated front yard has a rock-faced concrete retaining wall, a metal stair leading to the front porch, and stone steps leading beneath the porch to a secondary, below-grade door opening. A mature tree and immature shrubs landscape the front yard. The backyard is enclosed by a wood fence. An alley is located east of the property.

NOTABLE FEATURES DATA

Component

Feature

EXTERIOR MATERIALS DATA

Roof Component	Material	Color	Treatment	Source
Mansard (False)	Slate		Shingled	
Sloped	Not Visible		Not Visible	

Wall Component	Material	Color	Treatment	Source
Facade	Pressed Brick		Stretcher Bond	
Structure Component	Material	Feature		Source
Foundation	Concrete			
Walls	Brick			

Materials Notes:

WINDOW/DOOR/INTERIOR DATA

Window Location	Aperture Shape	Type	Lights	Material
Basemt Windows	Rectangular	Dbl-Hung	1/1	Vinyl
Dormer	Rectangular	Unknown	8 Lite	Wood
Facade	Rectangular	Dbl-Hung	2/1	Wood
Door Location	Aperture Shape	Type	Pamels	Material
Basement	Rectangular	Single	Paneled	Wood
Main Door	Rectangular	Single	Full Glass	Wood/Glass

Notable Interior Plan(s)

Notable Interior Feature(s)

Interior Notes:

PLAN/SURVEY/DESIGNATION DATA

Neighborhood: **Capitol Hill**

Historic District(s)

Subdivision:

Ward/ANC:

Zoning:

Designation Event(s)

Contributing:

Survey(s)

Level(s) of Investigation

Capitol Hill F & G Streets (2010)

Permit Research

Reconnaissance Survey

PHOTOS - DIGITIZED

Caption:

Undisplayable Image Format

Path: **C:\Users\CHRS\Documents\CHRS
Databases\F&G Street - 2 to 11th
St\Database\Pictures\Square 0810**

File: **623_4th_Street_NE_facade_looking_E.JPG**

Date:: Photog:

Code:: R: Fr:

Caption:

Undisplayable Image Format

Path: C:\Users\CHRS\Documents\CHRS
Databases\F&G Street - 2 to 11th
St\Database\Pictures\Square 0810\
File: 623_4th_Street_NE_facade_looking_NE.JPG
Date:: Photog:
Code:: R: Fr:

Caption:

Undisplayable Image Format

Path: C:\Users\CHRS\Documents\CHRS
Databases\F&G Street - 2 to 11th
St\Database\Pictures\Square 0810\
File: 623_4th_Street_NE_facade_looking_SE.JPG
Date:: Photog:
Code:: R: Fr:

Caption:

Undisplayable Image Format

Path: C:\Users\CHRS\Documents\CHRS
Databases\F&G Street - 2 to 11th
St\Database\Pictures\Square 0810\
File: 623_4th_Street_NE_rear.JPG
Date:: Photog:
Code:: R: Fr:

PHOTOS - B/W OR NON-DIGITIZED

Photo Code	Roll	Frame(s)	Date	Photographer	Caption
------------	------	----------	------	--------------	---------

MISCELLANEOUS NOTES DATA

Notes:

PERMIT DATA

Permit Issue Date	Number	Type	Remarks
12/06/1913	2513	Build	

Permit Notes:

BIBLIOGRAPHIC DATA

Short Citation	Type	Date	Remarks
----------------	------	------	---------

Bibliographic Notes:

--

SIGNIFICANCE DATA

Study Unit

Code

Criteria

DATA PROCESSING EVENTS DATA

Date	Individual	Action
4/9/2010	Dayton (MSD), Maria	Record Updated
3/19/2010	Weishar (PJW), Paul	Record Updated
3/19/2010	Weishar (PJW), Paul	Record Created

Resource All Data Report

ID Number: 0810-0056

BASICS DATA

ID Number: **0810-0056** Year Built: **1909** Data Source: **Permit**

Number Extended Street Quad Type of Address

636 **5th Street** **NE Current**

Name(s) Type of Name

Rowhouse, 636 5th Street, N.E. **Common**

TaxCode1 TaxCode2 TaxCode3 Type Explain

0810/0056 **Square/Lot** **Current**

STATUS/PURPOSE/USE DATA

Resource Type: **Building** Status Current: **Extant**

Desig. Status: **Historic** Quality:

Purpose: **Rowhouse** Condition: **Good**

Function/Use Start Source Stop Source Explain

Residential (Single-Family) **1909** **Lusk** **Current**

CONSTRUCTION DATA

Construction Event Start Source Stop Source Cost Source

Orig Construction **1909** **Permit** **3500 Permit**

Construction Event Association Associated Name

Orig Construction **Architect** **Pumphrey, George C.**

Orig Construction **Builder** **Pumphrey, George C.**

Orig Construction **Owner** **Pumphrey & Palmer**

Construction Notes:

One of ten buildings constructed from the same permit (#4316).

PEOPLE/EVENTS DATA

Racial Segregation Status:

SETTING/SHAPE/SIZE DATA

Surroundings: **Urban**

Streetscape: **Intact**

Relate to Othr Bldgs: **Row (1 of 10)**

Relate to Street: **Face on Setback Line**

Massing: **Row Building/Canted Bay**

Footprint: **Rectangular**

Number Stories: **2**

Bays Wide: **2**

Height:

Width: **16**

Depth/Length: **34**

SqFt:

Volume:

Lot Width

Lot Depth/Length:

Lot SqFt:

Acreage:

Has Driveway: ☐

Cross Reference Notes:

Outbuilding Type

Garage

Contributing Status

Contributing

Outbuilding Notes:

March 2010: This one-story, one-bay garage, based on its form and materials as well as the 1928 Sanborn Fire Insurance Company map, appears to have been constructed c. 1920. This wood-frame structure has been clad in vinyl siding. A front-

gabled roof of asphalt shingles caps the garage and includes thin overhanging eaves. The façade (west elevation) holds a paneled roll-up door set in a wood surround.

STYLE/EXTERIOR DATA

Architectural Style(s)

Classical Revival

Exterior & Architectural Notes:

March 2010: Constructed in 1909 by George C. Pumphrey, this two-story, two-bay Classical Revival-style rowhouse was one of ten similar buildings constructed from the same permit (#4316). Set on a raised basement, this masonry structure has a rectangular form with a two-story rear ell. The façade (east elevation) is faced with pressed brick laid in stretcher bond. A sloping roof caps the dwelling and features a molded metal cornice with scrolled modillions and overhanging eaves. A wide frieze with garland molding compliments the cornice. A full-height projecting canted bay with rounded corners dominates the façade. First- and second-story window openings hold 1/1, double-hung, vinyl-sash. The basement is pierced by a metal jalousie window. All façade openings have rock-faced concrete sills and lintels. The main entry, located in the northern bay of the first story, holds a wood-frame glass door with single-light transom set in a narrow, square-edge wood surround. The west (rear) elevation of the main block has 1/1, double-hung, vinyl-sash windows with concrete sills and two-course, rowlock brick segmental arches.

The two-story, two-bay rear ell has stretcher-bond brickwork and is capped by a shed roof. An exterior-side brick chimney with corbeled cap extends from the south (side) elevation.

The first story of the rear of the ell has a full-width wood porch. The porch has wood railing and shelters a single-leaf, paneled wood door with lights and a 1/1, double-hung, vinyl-sash window. Square wood posts support the second-story addition. Based on its form and materials, the addition was constructed c. 2000. The second-story addition is enclosed in vinyl siding and capped by a shed roof. Fenestration consists of 1/1, double-hung, vinyl-sash windows.

Site Notes:

March 2010: This rowhouse is located on the west side of 5th Street, N.E. and is set back approximately twenty feet from the concrete sidewalk. The south (side) elevation of the dwelling is attached to 634 5th Street, N.E. and the north (side) elevation to 638 5th Street, N.E. The lot features an elevated front yard with a parged retaining wall and a concrete walkway and metal steps leading to the main entry. The front yard has mature shrubs and ground cover. The rear of the property extends west to an alley and is enclosed by wood fencing. A garage fronts the rear alley.

NOTABLE FEATURES DATA

Component Feature

EXTERIOR MATERIALS DATA

Roof Component	Material	Color	Treatment	Source
Sloped	Not Visible		Not Visible	Observation
Wall Component	Material	Color	Treatment	Source
Facade	Brick		Stretcher Bond	Observation
Structure Component	Material	Feature		Source
Foundation	Concrete			Permit
Walls	Brick			Permit

Materials Notes:

WINDOW/DOOR/INTERIOR DATA

Window Location	Aperture Shape	Type	Lights	Material
Facade	Rectangular	Dbl-Hung	1/1	Vinyl
Door Location	Aperture Shape	Type	Panels	Material
Main Door	Rectangular	Single		Wood/Glass

Notable Interior Plan(s)

Notable Interior Feature(s)

Interior Notes:

PLAN/SURVEY/DESIGNATION DATA

Neighborhood: **Capitol Hill**

Historic District(s)

Subdivision:

Ward/ANC:

Zoning:

Designation Event(s)

Contributing:

Survey(s)

Level(s) of Investigation

Capitol Hill F & G Streets (2010)

Permit Research

Reconnaissance Survey

PHOTOS - DIGITIZED

Caption:

Undisplayable Image Format

Path: **C:\Users\CHRS\Documents\CHRS**

Databases\F&G Street - 2 to 11th

St\Database\Pictures\Square 0810

File: **636_5th_Street_NE_facade_looking_NW.JPG**

Date:: Photog:

Code:: R: Fr:

Caption:

Undisplayable Image Format

Path: **C:\Users\CHRS\Documents\CHRS**

Databases\F&G Street - 2 to 11th

St\Database\Pictures\Square 0810

File: **636_5th_Street_NE_facade_looking_SW.JPG**

Date:: Photog:

Code:: R: Fr:

Caption:

Undisplayable Image Format

Path: **C:\Users\CHRS\Documents\CHRS**

Databases\F&G Street - 2 to 11th

St\Database\Pictures\Square 0810

File: **636_5th_Street_NE_rear.jpg**

Date:: Photog:

Code:: R: Fr:

Caption:

Undisplayable Image Format

Path: C:\Users\CHRS\Documents\CHRS
Databases\F&G Street - 2 to 11th
St\Database\Pictures\Square 0810\

File: 636_5th_Street_NE_garage.jpg

Date:: Photog:

Code:: R: Fr:

PHOTOS - B/W OR NON-DIGITIZED

Photo Code	Roll	Frame(s)	Date	Photographer	Caption
------------	------	----------	------	--------------	---------

MISCELLANEOUS NOTES DATA

Notes:

PERMIT DATA

Permit Issue Date	Number	Type	Remarks
-------------------	--------	------	---------

05/12/1909	4316	Build	
------------	------	-------	--

Permit Notes:

BIBLIOGRAPHIC DATA

Short Citation	Type	Date	Remarks
----------------	------	------	---------

Bibliographic Notes:

SIGNIFICANCE DATA

Study Unit

Code	Criteria
------	----------

DATA PROCESSING EVENTS DATA

Date	Individual	Action
4/7/2010	Weishar (PJW), Paul	Record Updated
3/19/2010	User (GU), Guest	Record Updated
3/19/2010	User (GU), Guest	Record Created

Resource All Data Report

ID Number: 0810-0033

BASICS DATA

ID Number: **0810-0033** Year Built: **1891** Data Source: **Permit**

Number Extended Street Quad Type of Address

401 **G Street** **NE Current**

Name(s) Type of Name

Rowhouse, 401 G Street, N.E. **Common**

TaxCode1 TaxCode2 TaxCode3 Type Explain

0810/0033 **Square/Lot** **Permit**

STATUS/PURPOSE/USE DATA

Resource Type: **Building** Status Current: **Extant**

Desig. Status: **Historic** Quality:

Purpose: **Rowhouse** Condition: **Good**

Function/Use Start Source Stop Source Explain

Residential (Single-Family) **1891** **Permit** **Current**

CONSTRUCTION DATA

Construction Event Start Source Stop Source Cost Source

Orig Construction **1891** **Permit** **2000 Permit**

Construction Event Association Associated Name

Orig Construction **Builder** **Wright & Stockett**

Orig Construction **Owner** **Wright & Stockett**

Construction Notes:

One of six buildings constructed from the same permit.

PEOPLE/EVENTS DATA

Racial Segregation Status:

SETTING/SHAPE/SIZE DATA

Surroundings: **Urban**

Streetscape: **Intact**

Relate to Othr Bldgs: **Row Corner (1 of 6)**

Relate to Street: **Face on Setback Line**

Massing: **Row Building/Rectangular Bay**

Footprint: **Rectangular**

Number Stories: **2 plus basement**

Bays Wide: **2**

Height:

Width: **17**

Depth/Length: **32**

SqFt:

Volume:

Lot Width

Lot Depth/Length:

Lot SqFt:

Acreage:

Has Driveway: ☐

Cross Reference Notes:

Outbuilding Type

Contributing Status

Outbuilding Notes:

STYLE/EXTERIOR DATA

Architectural Style(s)

Queen Anne

Exterior & Architectural Notes:

March 2010: Constructed in 1891 by Wright and Stockett, this two-story, two-bay Queen Anne-style rowhouse is one of six rowhouses constructed from the same permit (#2495). The dwelling is constructed of brick and is set on a solid raised foundation. The façade (north elevation) is faced with pressed stretcher-bond brick. Secondary elevations have seven-course, American-bond brickwork. A sloping roof caps the dwelling and is fronted along the façade and west (side) elevation by a brick parapet wall with corbeled brackets and a molded metal cornice. The façade has a molded water table, strings of nebule molding, rosette panels, checkerboard panels, and a second-story brick sill course. The eastern bay of the first story holds a single-leaf, paneled wood door with lights and single-light transom. Metal stairs with gas pipe railing provides access to the primary entrance. The second story opening holds a 2/2, double-hung, vinyl-sash window. A three-sided, rectangular bay projects from the western bay of the façade and rises the full height of the dwelling. The bay has the same material treatment of the façade and features rounded corners. The bay is fenestrated with single and paired 2/2, double-hung, vinyl-sash windows. Additional fenestration consists of single-light, vinyl-sash awning basement windows with concrete sills and rowlock brick segmental arches. First- and second-story façade openings have concrete sills and soldier brick segmental arches capped with nailhead molding. The west (side) elevation is fenestrated with 2/2, double-hung, vinyl-sash windows with concrete sills and two-course, rowlock brick segmental arches. A basement opening is accessed via concrete steps and holds a single-leaf, paneled wood door with lights. A full-height, canted bay projects from the west elevation. With the same material treatment as the main block, this bay is fenestrated with 2/2, double-hung, vinyl-sash windows with concrete sills and two-course, rowlock brick segmental arches. A below-grade opening, accessed via concrete steps, holds a single-leaf, paneled metal door. The south (rear) elevation has 2/2, double-hung, vinyl-sash windows and a single-leaf, paneled wood door with single-light transom. All of the openings have concrete sills and two-course, rowlock brick segmental arches.

Site Notes:

March 2010: This rowhouse is located on a corner lot southeast of the intersection of G Street, N.E. and 4th Street, N.E. The east (side) elevation of the dwelling is attached to 403 G Street, N.E. With a setback of approximately twenty feet from the brick sidewalks along both streets, the property has been landscaped with a bow and point metal fence set on a concrete retaining wall, mature trees and shrubs, concrete walkways, and a brick patio in the backyard. Metal stairs provide access to the main entry. An alley is located south of the property.

NOTABLE FEATURES DATA

Component	Feature
-----------	---------

EXTERIOR MATERIALS DATA

Roof Component	Material	Color	Treatment	Source
Sloped	Not Visible		Not Visible	Observation
Wall Component	Material	Color	Treatment	Source
Facade	Brick		Stretcher Bond	Observation
Structure Component	Material	Feature		Source
Foundation	Brick			Permit
Walls	Brick			Permit

Materials Notes:

WINDOW/DOOR/INTERIOR DATA

Window Location	Aperture Shape	Type	Lights	Material
Facade	Rectangular	Dbl-Hung	2/2	Vinyl
Door Location	Aperture Shape	Type	Panels	Material
Main Door	Rectangular	Single	Paneled	Wood

Notable Interior Plan(s)

Notable Interior Feature(s)

Interior Notes:

PLAN/SURVEY/DESIGNATION DATA

Neighborhood: **Capitol Hill**

Subdivision:

Ward/ANC:

Zoning:

Contributing:

Historic District(s)

Designation Event(s)

Survey(s)

Capitol Hill F & G Streets (2010)

Level(s) of Investigation

Permit Research

Reconnaissance Survey

PHOTOS - DIGITIZED

Caption:

Undisplayable Image Format

Path: **C:\Users\CHRS\Documents\CHRS
Databases\F&G Street - 2 to 11th
St\Database\Pictures\Square 0810**

File: **401_G_Street_NE_facade_looking_SW.JPG**

Date:: Photog:

Code:: R: Fr:

Caption:

Undisplayable Image Format

Path: **C:\Users\CHRS\Documents\CHRS
Databases\F&G Street - 2 to 11th
St\Database\Pictures\Square 0810**

File: **401_G_Street_NE_facade_looking_SE.JPG**

Date:: Photog:

Code:: R: Fr:

Caption:

Undisplayable Image Format

Path: **C:\Users\CHRS\Documents\CHRS
Databases\F&G Street - 2 to 11th
St\Database\Pictures\Square 0810**

File: **401_G_Street_NE_side_looking_NE.JPG**

Date:: Photog:

Code:: R: Fr:

Caption:

Undisplayable Image Format

Path: C:\Users\CHRS\Documents\CHRS
Databases\F&G Street - 2 to 11th
St\Database\Pictures\Square 0810\

File: 401_G_Street_NE_rear.JPG

Date:: Photog:

Code:: R: Fr:

PHOTOS - B/W OR NON-DIGITIZED

Photo Code	Roll	Frame(s)	Date	Photographer	Caption
------------	------	----------	------	--------------	---------

MISCELLANEOUS NOTES DATA

Notes:

PERMIT DATA

Permit Issue Date	Number	Type	Remarks
-------------------	--------	------	---------

06/06/1891	2495	Build	
------------	------	-------	--

Permit Notes:

BIBLIOGRAPHIC DATA

Short Citation	Type	Date	Remarks
----------------	------	------	---------

Bibliographic Notes:

SIGNIFICANCE DATA

Study Unit

Code	Criteria
------	----------

DATA PROCESSING EVENTS DATA

Date	Individual	Action
4/8/2010	Weishar (PJW), Paul	Record Updated
3/19/2010	Weishar (PJW), Paul	Record Updated
3/19/2010	Weishar (PJW), Paul	Record Created

Resource All Data Report

ID Number: 0810-0058

BASICS DATA

ID Number: **0810-0058** Year Built: **1909** Data Source: **Permit**

Number Extended Street Quad Type of Address

632 **5th Street** **NE Current**

Name(s) Type of Name

Rowhouse, 632 5th Street, N.E. **Common**

TaxCode1 TaxCode2 TaxCode3 Type Explain

0810/0058 **Square/Lot** **Current**

STATUS/PURPOSE/USE DATA

Resource Type: **Building** Status Current: **Extant**

Desig. Status: **Historic** Quality:

Purpose: **Rowhouse** Condition: **Good**

Function/Use Start Source Stop Source Explain

Residential (Single-Family) **1909** **Permit** **Current**

CONSTRUCTION DATA

Construction Event Start Source Stop Source Cost Source

Orig Construction **1909** **Permit** **3500 Permit**

Construction Event Association Associated Name

Orig Construction **Architect** **Pumphrey, George C.**

Orig Construction **Builder** **Pumphrey, George C.**

Orig Construction **Owner** **Pumphrey & Palmer**

Construction Notes:

One of ten buildings constructed from the same permit (#4316).

PEOPLE/EVENTS DATA

Racial Segregation Status:

SETTING/SHAPE/SIZE DATA

Surroundings: **Urban**

Streetscape: **Intact**

Relate to Othr Bldgs: **Row (1 of 10)**

Relate to Street: **Face on Setback Line**

Massing: **Row Building/Canted Bay**

Footprint: **Rectangular**

Number Stories: **2**

Bays Wide: **2**

Height:

Width: **16**

Depth/Length: **34**

SqFt:

Volume:

Lot Width

Lot Depth/Length:

Lot SqFt:

Acreage:

Has Driveway: ☐

Cross Reference Notes:

Outbuilding Type

Garage

Contributing Status

Contributing

Outbuilding Notes:

March 2010: This one-story garage spans the width of the property. Based on its form and materials, as well as the 1928 Sanborn Fire Insurance Company map, it appears that this garage was constructed c. 1920. The garage has been clad in

corrugated metal and is capped by a shed roof also of corrugated metal. The façade (west elevation) has a large opening that has been covered with sheets of metal.

STYLE/EXTERIOR DATA

Architectural Style(s)

Classical Revival

Exterior & Architectural Notes:

March 2010: Constructed in 1909 by George C. Pumphrey, this two-story, two-bay Classical Revival-style rowhouse was one of ten similar buildings constructed from the same permit (#4316). Set on a raised basement, this masonry structure has a rectangular form with a two-story rear ell. The façade (east elevation) is faced with stretcher-bond brick. A sloping roof caps the dwelling and features a molded metal cornice with scrolled modillions and overhanging eaves. A wide frieze with garland molding compliments the cornice. A full-height projecting canted bay with rounded corners dominates the façade. First- and second-story window openings on the façade hold 1/1, double-hung, vinyl-sash. The basement is pierced by a two-light, vinyl-sash sliding window. All façade openings have rock-faced concrete sills and lintels. The main entry, located in the northern bay of the first story, holds a single-leaf, wood-frame glass door. A metal awning shelters the door opening. The west (rear) elevation of the main block was not visible from the public right-of-way.

The two-story, two-bay rear ell has stretcher-bond brickwork and is capped by a shed roof. An exterior-side brick chimney with corbeled cap extends from the south (side) elevation. Fenestration of the ell consists single-leaf, wood-frame glass doors and 1/1, double-hung, vinyl-sash windows with two-course, rowlock brick segmental arches.

The two-story porch on the west (rear) elevation of the ell has been enclosed with vinyl siding and vinyl windows. Based on its appearance the porch was enclosed c. 2000.

Site Notes:

March 2010: This rowhouse is located on the west side of 5th Street, N.E. and is set back approximately twenty feet from the concrete sidewalk. The south (side) elevation of the dwelling is attached to 630 5th Street, N.E. and the north (side) elevation to 634 5th Street, N.E. The lot features an elevated front yard with concrete retaining wall and a concrete walkway and stair leading to the main entry. Enclosed by a chain-link fence, the front yard has mature shrubs. The rear of the property extends west to an alley and includes a garage.

NOTABLE FEATURES DATA

Component	Feature
-----------	---------

EXTERIOR MATERIALS DATA

Roof Component	Material	Color	Treatment	Source
Sloped	Not Visible		Not Visible	Observation
Wall Component	Material	Color	Treatment	Source
Facade	Brick		Stretcher Bond	Observation
Structure Component	Material	Feature		Source
Foundation	Cast Concrete			Permit
Walls	Brick			Permit

Materials Notes:

WINDOW/DOOR/INTERIOR DATA

Window Location	Aperture Shape	Type	Lights	Material
Facade	Rectangular	Dbl-Hung	1/1	Vinyl
Door Location	Aperture Shape	Type	Panels	Material
Main Door	Rectangular	Single		Wood/Glass

Notable Interior Plan(s)

Notable Interior Feature(s)

Interior Notes:

PLAN/SURVEY/DESIGNATION DATA

Neighborhood: **Capitol Hill**

Historic District(s)

Subdivision:

Ward/ANC:

Zoning:

Designation Event(s)

Contributing:

Survey(s)

Level(s) of Investigation

Capitol Hill F & G Streets (2010)

Permit Research

Reconnaissance Survey

PHOTOS - DIGITIZED

Caption:

Undisplayable Image Format

Path: **C:\Users\CHRS\Documents\CHRS**

Databases\F&G Street - 2 to 11th

St\Database\Pictures\Square 0810

File: **632_5th_Street_NE_facade_looking_NW.JPG**

Date:: Photog:

Code:: R: Fr:

Caption:

Undisplayable Image Format

Path: **C:\Users\CHRS\Documents\CHRS**

Databases\F&G Street - 2 to 11th

St\Database\Pictures\Square 0810

File: **632_5th_Street_NE_facade_looking_SW.JPG**

Date:: Photog:

Code:: R: Fr:

Caption:

Undisplayable Image Format

Path: **C:\Users\CHRS\Documents\CHRS**

Databases\F&G Street - 2 to 11th

St\Database\Pictures\Square 0810

File: **632_5th_Street_NE_rear.jpg**

Date:: Photog:

Code:: R: Fr:

Caption:

Undisplayable Image Format

Path: C:\Users\CHRS\Documents\CHRS
Databases\F&G Street - 2 to 11th
St\Database\Pictures\Square 0810\

File: 632_5th_Street_NE_garage.jpg

Date:: Photog:

Code:: R: Fr:

PHOTOS - B/W OR NON-DIGITIZED

Photo Code	Roll	Frame(s)	Date	Photographer	Caption
------------	------	----------	------	--------------	---------

MISCELLANEOUS NOTES DATA

Notes:

PERMIT DATA

Permit Issue Date	Number	Type	Remarks
-------------------	--------	------	---------

05/12/1909	4316	Build	
------------	------	-------	--

Permit Notes:

BIBLIOGRAPHIC DATA

Short Citation	Type	Date	Remarks
----------------	------	------	---------

Bibliographic Notes:

SIGNIFICANCE DATA

Study Unit

Code	Criteria
------	----------

DATA PROCESSING EVENTS DATA

Date	Individual	Action
4/7/2010	Weishar (PJW), Paul	Record Updated
3/19/2010	User (GU), Guest	Record Updated
3/19/2010	User (GU), Guest	Record Created

Resource All Data Report

ID Number: 0810-0035

BASICS DATA

ID Number: **0810-0035** Year Built: **1891** Data Source: **Permit**

Number Extended Street Quad Type of Address

405 **G Street** **NE Current**

Name(s) Type of Name

Rowhouse, 405 G Street, N.E. **Common**

TaxCode1 TaxCode2 TaxCode3 Type Explain

0810/0035 **Square/Lot** **Permit**

STATUS/PURPOSE/USE DATA

Resource Type: **Building** Status Current: **Extant**

Desig. Status: **Historic** Quality:

Purpose: **Rowhouse** Condition: **Good**

Function/Use Start Source Stop Source Explain

Residential (Single-Family) **1891** **Permit** **Current**

CONSTRUCTION DATA

Construction Event Start Source Stop Source Cost Source

Orig Construction **1891** **Permit** **2000 Permit**

Construction Event Association Associated Name

Orig Construction **Builder** **Wright & Stockett**

Orig Construction **Owner** **Wright & Stockett**

Construction Notes:

One of six buildings constructed from the same permit (#2495).

PEOPLE/EVENTS DATA

Racial Segregation Status:

SETTING/SHAPE/SIZE DATA

Surroundings: **Urban**

Streetscape: **Intact**

Relate to Othr Bldgs: **Row (1 of 6)**

Relate to Street: **Face on Setback Line**

Massing: **Row Building/Rectangular Bay**

Footprint: **L-Shaped**

Number Stories: **2 plus basement**

Bays Wide: **2**

Height:

Width: **17**

Depth/Length: **32**

SqFt:

Volume:

Lot Width

Lot Depth/Length:

Lot SqFt:

Acreage:

Has Driveway: ☐

Cross Reference Notes:

Outbuilding Type

Contributing Status

Outbuilding Notes:

STYLE/EXTERIOR DATA

Architectural Style(s)

Queen Anne

Exterior & Architectural Notes:

March 2010: Constructed in 1891 by Wright and Stockett, this two-story, two-bay Queen Anne-style rowhouse is one of six rowhouses constructed from the same permit (#2495). The dwelling is constructed of brick and is set on a solid raised foundation. The façade (north elevation) is faced with pressed stretcher-bond brick. A sloping roof caps the dwelling and is fronted along the façade by a brick parapet wall with corbeled brackets and a molded metal cornice. An interior brick chimney pierces the roof. The façade has a molded water table, strings of nebule molding, rosette panels, checkerboard panels, and a second-story brick sill course. The eastern bay of the first story holds a single-leaf, paneled wood door and single-light transom. The second story opening holds a 1/1, double-hung, vinyl-sash window. A three-sided, rectangular bay projects from the western bay of the façade and rises the full height of the dwelling. The bay has the same material treatment of the façade and features wide chamfered corners. The bay is fenestrated with single and paired 1/1, double-hung, vinyl-sash windows. Additional fenestration consists of single-light, vinyl-sash awning basement windows with concrete sills and rowlock brick segmental arches. First- and second-story façade openings have rock-faced concrete sills and lintels. Fenestration of the south (rear) elevation consists of 1/1, double-hung, vinyl-sash windows with concrete sills and two-course, rowlock brick segmental arches.

The two-story, two-bay ell has seven-course, American-bond brickwork and is capped by a shed roof. Fenestration consists of 1/1, double-hung, vinyl-sash windows with concrete sills and two-course, rowlock brick segmental arches. Additional details were not visible from the public right-of-way.

Site Notes:

March 2010: This rowhouse is located on the south side of G Street, N.E. and is set back approximately twenty feet from the brick sidewalk. The west (side) elevation is attached to 403 G Street, N.E. and the east (side) elevation to 407 G Street, N.E. Enclosed by a metal fence set on a concrete retaining wall, the elevated front yard has mature trees and shrubs. The backyard is enclosed by a wooden privacy fence. An alley is located south of the property.

NOTABLE FEATURES DATA

Component

Feature

EXTERIOR MATERIALS DATA

Roof Component	Material	Color	Treatment	Source
Sloped	Not Visible		Not Visible	Observation
Wall Component	Material	Color	Treatment	Source
Facade	Brick		Stretcher Bond	Observation
Structure Component	Material	Feature		Source
Foundation	Brick			Permit
Walls	Brick			Permit

Materials Notes:

WINDOW/DOOR/INTERIOR DATA

Window Location	Aperture Shape	Type	Lights	Material
Basemt Windows	Rectangular	Fixed		Glass Bloc
Facade	Rectangular	Dbl-Hung	1/1	Vinyl
Door Location	Aperture Shape	Type	Panels	Material
Main Door	Rectangular	Single	Paneled	Wood

Notable Interior Plan(s)

Notable Interior Feature(s)

Interior Notes:

PLAN/SURVEY/DESIGNATION DATA

Neighborhood: **Capitol Hill**

Subdivision:

Ward/ANC:

Zoning:

Contributing:

Historic District(s)

Designation Event(s)

Survey(s)

Capitol Hill F & G Streets (2010)

Level(s) of Investigation

Permit Research

Reconnaissance Survey

PHOTOS - DIGITIZED

Caption:

Undisplayable Image Format

Path: **C:\Users\CHRS\Documents\CHRS**

Databases\F&G Street - 2 to 11th

St\Database\Pictures\Square 0810

File: **405_G_Street_NE_facade_looking_SE.JPG**

Date:: Photog:

Code:: R: Fr:

Caption:

Undisplayable Image Format

Path: **C:\Users\CHRS\Documents\CHRS**

Databases\F&G Street - 2 to 11th

St\Database\Pictures\Square 0810

File: **405_G_Street_NE_facade_looking_SW.JPG**

Date:: Photog:

Code:: R: Fr:

Caption:

Undisplayable Image Format

Path: **C:\Users\CHRS\Documents\CHRS**

Databases\F&G Street - 2 to 11th

St\Database\Pictures\Square 0810

File: **405_G_Street_NE_rear.JPG**

Date:: Photog:

Code:: R: Fr:

PHOTOS - B/W OR NON-DIGITIZED

Photo Code

Roll

Frame(s)

Date

Photographer

Caption

MISCELLANEOUS NOTES DATA

Notes:

--

PERMIT DATA

Permit Issue Date	Number	Type	Remarks
06/06/1891	2495	Build	

Permit Notes:

BIBLIOGRAPHIC DATA

Short Citation	Type	Date	Remarks
----------------	------	------	---------

Bibliographic Notes:

SIGNIFICANCE DATA

Study Unit

Code	Criteria
------	----------

DATA PROCESSING EVENTS DATA

Date	Individual	Action
4/8/2010	Weishar (P JW), Paul	Record Updated
3/19/2010	Weishar (P JW), Paul	Record Updated
3/19/2010	Weishar (P JW), Paul	Record Created

Resource All Data Report

ID Number: 0810-0076

BASICS DATA

ID Number: **0810-0076** Year Built: **1911** Data Source: **Permit**

Number Extended Street Quad Type of Address

412 **F Street** **NE Current**

Name(s) Type of Name

Rowhouse, 412 F Street, N.E. **Common**

TaxCode1 TaxCode2 TaxCode3 Type Explain

0810/0076 **Square/Lot** **Current**

STATUS/PURPOSE/USE DATA

Resource Type: **Building** Status Current: **Extant**

Desig. Status: **Historic** Quality:

Purpose: **Rowhouse** Condition: **Good**

Function/Use Start Source Stop Source Explain

Residential (Single-Family) **1911** **Permit**

CONSTRUCTION DATA

Construction Event Start Source Stop Source Cost Source

Orig Construction **1911** **Permit** **3000 Permit**

Construction Event Association Associated Name

Orig Construction **Architect** **Gottwals, M.L.**

Orig Construction **Builder** **Gottwals, M.L.**

Orig Construction **Owner** **Gottwals, M.L.**

Construction Notes:

One of five buildings constructed from the same permit (#3812).

PEOPLE/EVENTS DATA

Racial Segregation Status:

SETTING/SHAPE/SIZE DATA

Surroundings: **Urban**

Streetscape: **Intact**

Relate to Othr Bldgs: **Row End (1 of 5)**

Relate to Street: **Face on Setback Line**

Massing: **Row Building/Front Porch**

Footprint: **L-Shaped**

Number Stories: **2**

Bays Wide: **3**

Height:

Width: **17**

Depth/Length:

SqFt:

Volume:

Lot Width

Lot Depth/Length:

Lot SqFt:

Acreage:

Has Driveway: ☐

Cross Reference Notes:

Outbuilding Type

Contributing Status

Outbuilding Notes:

STYLE/EXTERIOR DATA

Architectural Style(s)

Classical Revival

Exterior & Architectural Notes:

March 2010: Constructed in 1911 by M.L. Gottwals, this two-story, three-bay Classical Revival-style rowhouse was one of five similar buildings constructed from the same permit (#3812). Set on a raised basement, this masonry structure has a rectangular form with a rear ell. The façade (south elevation) has stretcher-bond brick coursing. A sloping roof caps the dwelling and includes a molded metal cornice with a plain frieze anchored at each end by glyphs. The façade features a one-story, full-width porch supported by brick pillars, which extend to support the flat roof with overhanging eaves and molded cornice. Twisted metal balusters complete the porch. Fenestration of the façade consists of 1/1, double-hung, vinyl-sash windows. All of the façade openings have concrete sills and splayed brick flat arches with concrete keystones. The main entry, located in the western bay of the first story, holds a single-leaf, metal-frame leaded-glass door set in a narrow, square-edge wood surround. Beneath the porch are two, 1/1, double-hung, vinyl-sash windows with rowlock brick segmental arches and a single-leaf, paneled wood door with lights. The north (rear) elevation of the main block has 1/1, double-hung, vinyl-sash windows with concrete sills and two-course, rowlock brick segmental arches.

The two-story, two-bay brick ell has a shed roof and an interior brick chimney located in the northeast corner. Fenestration consists of 1/1, double-hung, vinyl-sash windows with concrete sills and two-course, rowlock brick segmental arches.

On the rear of the ell a two-story addition has been constructed. Capped by a shed roof, this vinyl-clad addition replaced an original two-story porch. Based on its form and materials, this addition appears to have been constructed c. 2000. Fenestration consists of 1/1, double-hung, vinyl-sash windows and a single-leaf, paneled metal door with nine lights.

Site Notes:

March 2010: This rowhouse is located on the north side of F Street, N.E. and is set back approximately twenty feet from the concrete sidewalk. The west (side) elevation is attached to 408 F Street, N.E. and the east (side) elevation to 414 F Street, N.E. Enclosed by a chain-link fence, the front yard has a concrete walkway and steps providing access to the front porch as well as a secondary, below-grade door opening. The backyard extends north to an alley and is enclosed by a wooden privacy fence.

NOTABLE FEATURES DATA

Component	Feature
-----------	---------

EXTERIOR MATERIALS DATA

Roof Component	Material	Color	Treatment	Source
Sloped	Not Visible		Not Visible	Observation
Wall Component	Material	Color	Treatment	Source
Facade	Brick		Stretcher Bond	Observation
Structure Component	Material	Feature		Source
Foundation	Concrete			Permit
Walls	Brick			Permit

Materials Notes:

--

WINDOW/DOOR/INTERIOR DATA

Window Location	Aperture Shape	Type	Lights	Material
Facade	Rectangular	Dbl-Hung	1/1	Vinyl
Door Location	Aperture Shape	Type	Panels	Material
Basement	Rectangular	Single	Paneled	Wood
Main Door	Rectangular	Single		Metal/Glas

Notable Interior Plan(s)

Notable Interior Feature(s)

Interior Notes:

PLAN/SURVEY/DESIGNATION DATA

Neighborhood: **Capitol Hill**

Subdivision:

Ward/ANC:

Zoning:

Contributing:

Historic District(s)

Designation Event(s)

Survey(s)

Capitol Hill F & G Streets (2010)

Level(s) of Investigation

Permit Research

Reconnaissance Survey

PHOTOS - DIGITIZED

Caption:

Undisplayable Image Format

Path: **C:\Users\CHRS\Documents\CHRS**

Databases\F&G Street - 2 to 11th
St\Database\Pictures\Square 0810

File: **412_F_Street_NE_facade_looking_NE.JPG**

Date:: Photog:

Code:: R: Fr:

Caption:

Undisplayable Image Format

Path: **C:\Users\CHRS\Documents\CHRS**

Databases\F&G Street - 2 to 11th
St\Database\Pictures\Square 0810

File: **412_F_Street_NE_facade_looking_NW.JPG**

Date:: Photog:

Code:: R: Fr:

Caption:

Undisplayable Image Format

Path: **C:\Users\CHRS\Documents\CHRS**

Databases\F&G Street - 2 to 11th
St\Database\Pictures\Square 0810

File: **412_F_Street_NE_rear_looking_S.JPG**

Date:: Photog:

Code:: R: Fr:

PHOTOS - B/W OR NON-DIGITIZED

Photo Code	Roll	Frame(s)	Date	Photographer	Caption
------------	------	----------	------	--------------	---------

MISCELLANEOUS NOTES DATA

Tuesday, June 25, 2013

ID_Number: 0810-0076 Page 3

Notes:

--

PERMIT DATA

Permit Issue Date	Number	Type	Remarks
3/4/1911	3812	Build	

Permit Notes:

--

BIBLIOGRAPHIC DATA

Short Citation	Type	Date	Remarks

Bibliographic Notes:

--

SIGNIFICANCE DATA

Study Unit

Code	Criteria

DATA PROCESSING EVENTS DATA

Date	Individual	Action
4/8/2010	Weishar (PJW), Paul	Record Updated
3/19/2010	Barnes (JLB), Jeanne	Record Updated
3/19/2010	Barnes (JLB), Jeanne	Record Created

Resource All Data Report

ID Number: 0810-0060

BASICS DATA

ID Number: **0810-0060** Year Built: **1909** Data Source: **Permit**

Number Extended Street Quad Type of Address

628 **5th Street** **NE Current**

Name(s) Type of Name

Rowhouse, 628 5th Street, N.E. **Common**

TaxCode1 TaxCode2 TaxCode3 Type Explain

0810/0060 **Square/Lot** **Current**

STATUS/PURPOSE/USE DATA

Resource Type: **Building** Status Current: **Extant**

Desig. Status: **Historic** Quality:

Purpose: **Rowhouse** Condition: **Good**

Function/Use Start Source Stop Source Explain

Residential (Single-Family) **1909** **Permit** **Current**

CONSTRUCTION DATA

Construction Event Start Source Stop Source Cost Source

Orig Construction **1909** **Permit** **3500 Permit**

Construction Event Association Associated Name

Orig Construction **Architect** **Pumphrey, George C.**

Orig Construction **Builder** **Pumphrey, George C.**

Orig Construction **Owner** **Pumphrey & Palmer**

Construction Notes:

One of ten buildings constructed from the same permit (#4316).

PEOPLE/EVENTS DATA

Racial Segregation Status:

SETTING/SHAPE/SIZE DATA

Surroundings: **Urban**

Streetscape: **Intact**

Relate to Othr Bldgs: **Row (1 of 10)**

Relate to Street: **Face on Setback Line**

Massing: **Row Building/Canted Bay**

Footprint: **L-Shaped**

Number Stories: **2 plus basement**

Bays Wide: **2**

Height:

Width: **16**

Depth/Length: **34**

SqFt:

Volume:

Lot Width

Lot Depth/Length:

Lot SqFt:

Acreage:

Has Driveway: ☐

Cross Reference Notes:

Outbuilding Type

Contributing Status

Outbuilding Notes:

STYLE/EXTERIOR DATA

Architectural Style(s)

Classical Revival

Exterior & Architectural Notes:

March 2010: Constructed in 1909 by George C. Pumphrey, this two-story, two-bay Classical Revival-style rowhouse was one of ten similar buildings constructed from the same permit (#4316). Set on a raised basement, this masonry structure has a rectangular form with a two-story rear ell. The façade (east elevation) is faced with stretcher-bond brick. A sloping roof caps the dwelling and features a molded metal cornice with scrolled modillions and overhanging eaves. A wide frieze with garland molding compliments the cornice. A full-height projecting canted bay with rounded corners dominates the façade. Window openings on the façade hold 1/1, double-hung, vinyl-sash. All façade openings have rock-faced concrete sills and lintels. The main entry, located in the southern bay of the first story, holds a single-leaf, wood-frame glass door with single-light transom. A below-grade opening, located directly beneath the main entry, is accessed via brick steps and holds a single-leaf, paneled metal door with light. The west (rear) elevation of the main block has 1/1, double-hung, vinyl-sash windows with concrete sills and two-course, rowlock brick segmental arches.

The two-story, two-bay rear ell has stretcher-bond brickwork and is capped by a shed roof. An exterior-side brick chimney with corbeled cap extends from the south (side) elevation. Fenestration of the ell consists of a single-leaf French door and 1/1, double-hung, vinyl-sash windows. All of the openings have two-course, rowlock brick segmental arches.

A second-story deck has been constructed on the west (rear) elevation of the ell. Based on its materials, this feature was constructed c. 2000. The deck has square wood balusters.

Site Notes:

March 2010: This rowhouse is located on the west side of 5th Street, N.E. and is set back approximately twenty feet from the concrete sidewalk. The south (side) elevation of the dwelling is attached to 626 5th Street, N.E. and the north (side) elevation to 630 5th Street, N.E. The lot features an elevated front yard with concrete retaining wall and a brick walkway and metal stair leading to the main entry. The rear of the property extends west to an alley and includes a roll-up, metal security door.

NOTABLE FEATURES DATA

Component	Feature
-----------	---------

EXTERIOR MATERIALS DATA

Roof Component	Material	Color	Treatment	Source
Sloped	Not Visible		Not Visible	Observation
Wall Component	Material	Color	Treatment	Source
Facade				
Structure Component	Material	Feature		Source
Foundation	Concrete			Permit
Walls	Brick			Permit

Materials Notes:

WINDOW/DOOR/INTERIOR DATA

Window Location	Aperture Shape	Type	Lights	Material
Facade	Rectangular	Dbl-Hung	1/1	Vinyl
Door Location	Aperture Shape	Type	Panels	Material
Main Door	Rectangular	Single		Wood/Glass

Notable Interior Plan(s)

Notable Interior Feature(s)

Interior Notes:

PLAN/SURVEY/DESIGNATION DATA

Neighborhood: **Capitol Hill**

Subdivision:

Ward/ANC:

Zoning:

Contributing:

Historic District(s)

Designation Event(s)

Survey(s)

Capitol Hill F & G Streets (2010)

Level(s) of Investigation

Permit Research

Reconnaissance Survey

PHOTOS - DIGITIZED

Caption:

Undisplayable Image Format

Path: **C:\Users\CHRS\Documents\CHRS
Databases\F&G Street - 2 to 11th
St\Database\Pictures\Square 0810**

File: **628_5th_Street_NE_facade_looking_NW.JPG**

Date:: Photog:

Code:: R: Fr:

Caption:

Undisplayable Image Format

Path: **C:\Users\CHRS\Documents\CHRS
Databases\F&G Street - 2 to 11th
St\Database\Pictures\Square 0810**

File: **628_5th_Street_NE_facade_looking_SW.JPG**

Date:: Photog:

Code:: R: Fr:

Caption:

Undisplayable Image Format

Path: **C:\Users\CHRS\Documents\CHRS
Databases\F&G Street - 2 to 11th
St\Database\Pictures\Square 0810**

File: **628_5th_Street_NE_rear.jpg**

Date:: Photog:

Code:: R: Fr:

PHOTOS - B/W OR NON-DIGITIZED

Photo Code	Roll	Frame(s)	Date	Photographer	Caption
------------	------	----------	------	--------------	---------

MISCELLANEOUS NOTES DATA

Notes:

--

PERMIT DATA

Permit Issue Date	Number	Type	Remarks
05/12/1909	4316	Build	

Permit Notes:

BIBLIOGRAPHIC DATA

Short Citation	Type	Date	Remarks
----------------	------	------	---------

Bibliographic Notes:

SIGNIFICANCE DATA

Study Unit

Code	Criteria
------	----------

DATA PROCESSING EVENTS DATA

Date	Individual	Action
4/23/2010	Litowitz (DDL), Dana	Record Updated
3/30/2010	Weishar (PJW), Paul	Record Updated
3/19/2010	User (GU), Guest	Record Created
3/19/2010	User (GU), Guest	Record Updated

Resource All Data Report

ID Number: 0810-0803

BASICS DATA

ID Number: **0810-0803** Year Built: **1891** Data Source: **Permit**

Number Extended Street Quad Type of Address

409 **G Street** **NE Current**

Name(s) Type of Name

Rowhouse, 409 G Street, N.E. **Common**

TaxCode1 TaxCode2 TaxCode3 Type Explain

0810/0803 **Square/Lot** **Permit**

STATUS/PURPOSE/USE DATA

Resource Type: **Building** Status Current: **Extant**

Desig. Status: **Historic** Quality:

Purpose: **Rowhouse** Condition: **Good**

Function/Use Start Source Stop Source Explain

Residential (Single-Family) **1891** **Permit** **Historic/Current**

CONSTRUCTION DATA

Construction Event Start Source Stop Source Cost Source

Orig Construction **1891** **Permit** **2000 Permit**

Construction Event Association Associated Name

Orig Construction **Builder** **Wright & Stockett**

Orig Construction **Owner** **Wright & Stockett**

Construction Notes:

One of six buildings constructed from the same permit (#2495).

PEOPLE/EVENTS DATA

Racial Segregation Status:

SETTING/SHAPE/SIZE DATA

Surroundings: **Urban**

Streetscape: **Intact**

Relate to Othr Bldgs: **Row (1 of 6)**

Relate to Street: **Face on Setback Line**

Massing: **Row Building/Rectangular Bay**

Footprint: **L-Shaped**

Number Stories: **2**

Bays Wide: **2**

Height:

Width: **17**

Depth/Length: **32**

SqFt:

Volume:

Lot Width

Lot Depth/Length:

Lot SqFt:

Acreage:

Has Driveway: ☐

Cross Reference Notes:

Outbuilding Type

Contributing Status

Outbuilding Notes:

STYLE/EXTERIOR DATA

Architectural Style(s)

Queen Anne

Exterior & Architectural Notes:

March 2010: Constructed in 1891 by Wright and Stockett, this two-story, two-bay Queen Anne-style rowhouse is one of six rowhouses constructed from the same permit (#2495). The dwelling is constructed of brick and is set on a solid raised foundation. The façade (north elevation) is faced with pressed stretcher-bond brick. A sloping roof caps the dwelling and is fronted along the façade by a brick parapet wall with corbeled brackets and a molded metal cornice. An interior brick chimney pierces the roof. The façade has a molded water table, strings of nebule molding, rosette panels, checkerboard panels, and a second-story brick sill course. The eastern bay of the first story holds a single-leaf, paneled wood door and half-round transom. A half-round arch of soldier bricks with nailhead molding caps the door opening. The second story opening holds a 1/1, double-hung, vinyl-sash window. A three-sided, rectangular bay projects from the western bay of the façade and rises the full height of the dwelling. The bay has the same material treatment of the façade and features chamfered corners. The bay is fenestrated with single and paired 1/1, double-hung, vinyl-sash windows. Additional fenestration consists of single-light, wood-sash basement windows with concrete sills and rowlock brick segmental arches. First- and second-story façade openings have concrete sills and soldier brick segmental arches capped with pearl molding. Fenestration of the south (rear) elevation consists of 1/1, double-hung, vinyl-sash windows.

The two-story, two-bay ell has seven-course, American-bond brickwork and is capped by a shed roof. Fenestration consists of 1/1, double-hung, vinyl-sash windows with concrete sills and two-course, rowlock brick segmental arches. A single-leaf wood door with lights and single-light transom is located in a segmental arch opening.

Site Notes:

March 2010: This rowhouse is located on the south side of G Street, N.E. and is set back approximately twenty feet from the brick sidewalk. The west (side) elevation is attached to 407 G Street, N.E. and the east (side) elevation to 411 G Street, N.E. The elevated front yard has a concrete retaining wall, concrete steps, and mature trees and shrubs. A metal stair with gas pipe railing provides access to the main entry. With mature trees and shrubs, the backyard is enclosed by a wooden privacy fence. An alley is located south of the property.

NOTABLE FEATURES DATA

Component	Feature
-----------	---------

EXTERIOR MATERIALS DATA

Roof Component	Material	Color	Treatment	Source
Sloped	Not Visible		Not Visible	
Wall Component	Material	Color	Treatment	Source
Facade	Pressed Brick		Stretcher Bond	
Structure Component	Material	Feature		Source
Foundation	Brick			
Walls	Brick			

Materials Notes:

WINDOW/DOOR/INTERIOR DATA

Window Location	Aperture Shape	Type	Lights	Material
2 Flr Windows	Rectangular	Dbl-Hung	1/1	Vinyl
Bay Windows	Rectangular	Dbl-Hung	1/1	Vinyl
Bay Windows	Rectangular	Dbl-Hung	1/1 Double	Vinyl
Bay Windows	Rectangular	Unknown	1-light	Wood
Door Location	Aperture Shape	Type	Panels	Material
Main Door	Rectangular	Single	Paneled	Wood

Notable Interior Plan(s)

Notable Interior Feature(s)

Interior Notes:

PLAN/SURVEY/DESIGNATION DATA

Neighborhood: **Capitol Hill**

Subdivision:

Ward/ANC:

Zoning:

Contributing:

Historic District(s)

Designation Event(s)

Survey(s)

Capitol Hill F & G Streets (2010)

Level(s) of Investigation

Permit Research

Reconnaissance Survey

PHOTOS - DIGITIZED

Caption:

Undisplayable Image Format

Path: **C:\Users\CHRS\Documents\CHRS**

Databases\F&G Street - 2 to 11th
St\Database\Pictures\Square 0810

File: **409_G_Street_NE_facade_looking_SE.JPG**

Date:: Photog:

Code:: R: Fr:

Caption:

Undisplayable Image Format

Path: **C:\Users\CHRS\Documents\CHRS**

Databases\F&G Street - 2 to 11th
St\Database\Pictures\Square 0810

File: **409_G_Street_NE_facade_looking_SW.JPG**

Date:: Photog:

Code:: R: Fr:

Caption:

Undisplayable Image Format

Path: **C:\Users\CHRS\Documents\CHRS**

Databases\F&G Street - 2 to 11th
St\Database\Pictures\Square 0810

File: **409_G_Street_NE_rear.JPG**

Date:: Photog:

Code:: R: Fr:

PHOTOS - B/W OR NON-DIGITIZED

Photo Code	Roll	Frame(s)	Date	Photographer	Caption
------------	------	----------	------	--------------	---------

MISCELLANEOUS NOTES DATA

Tuesday, June 25, 2013

ID_Number: 0810-0803 Page 3

Notes:

--

PERMIT DATA

Permit Issue Date	Number	Type	Remarks
06/06/1891	2495	Build	

Permit Notes:

--

BIBLIOGRAPHIC DATA

Short Citation	Type	Date	Remarks

Bibliographic Notes:

--

SIGNIFICANCE DATA

Study Unit

Code	Criteria

DATA PROCESSING EVENTS DATA

Date	Individual	Action
4/9/2010	Dayton (MSD), Maria	Record Updated
3/19/2010	Weishar (PJW), Paul	Record Updated
3/19/2010	Weishar (PJW), Paul	Record Created

Resource All Data Report

ID Number: 0810-0062

BASICS DATA

ID Number: **0810-0062** Year Built: **1908** Data Source: **Permit**

Number Extended Street Quad Type of Address

624 **5th Street** **NE Current**

Name(s) Type of Name

Rowhouse, 624 5th Street, N.E. **Common**

TaxCode1 TaxCode2 TaxCode3 Type Explain

0810/0062 **Square/Lot** **Current**

STATUS/PURPOSE/USE DATA

Resource Type: **Building** Status Current: **Extant**

Desig. Status: **Historic** Quality:

Purpose: **Rowhouse** Condition: **Good**

Function/Use Start Source Stop Source Explain

Residential (Single-Family) **1908** **Permit** **Current**

CONSTRUCTION DATA

Construction Event Start Source Stop Source Cost Source

Orig Construction **1908** **Permit** **4000 Permit**

Construction Event Association Associated Name

Orig Construction **Architect** **Volland, Edward O.**

Orig Construction **Builder** **Pumphrey & Palmer**

Orig Construction **Owner** **Pumphrey & Palmer**

Construction Notes:

One of ten rowhouses constructed from the same permit (#0268).

PEOPLE/EVENTS DATA

Racial Segregation Status:

SETTING/SHAPE/SIZE DATA

Surroundings: **Urban**

Streetscape: **Intact**

Relate to Othr Bldgs: **Row (1 of 10)**

Relate to Street: **Face on Setback Line**

Massing: **Row Building/Canted Bay**

Footprint: **L-Shaped**

Number Stories: **2**

Bays Wide: **2**

Height:

Width: **16**

Depth/Length: **34**

SqFt:

Volume:

Lot Width

Lot Depth/Length:

Lot SqFt:

Acreage:

Has Driveway: ☐

Cross Reference Notes:

Outbuilding Type

Contributing Status

Outbuilding Notes:

STYLE/EXTERIOR DATA

Architectural Style(s)

Classical Revival

Exterior & Architectural Notes:

March 2010: Constructed in 1908 by Pumphrey and Palmer, this two-story, two-bay Classical Revival-style rowhouse was one of ten similar buildings constructed from the same permit (#0268). Set on a raised basement, this masonry structure has a rectangular form with a rear ell. The façade (east elevation) is faced with pressed brick laid in stretcher bond. A sloping roof caps the dwelling and features a molded metal cornice with scrolled modillions and overhanging eaves. A wide frieze with garland molding compliments the cornice. A full-height projecting canted bay with rounded corners dominates the façade. Window openings hold 1/1, double-hung, vinyl-sash. All openings on the façade have rock-faced concrete sills and lintels. The main entry, located in the southern bay of the first story, contains a single-leaf, flush wood door and a single-light transom set in a narrow, square-edge wood surround.

The brick rear ell has been parged and is capped by a shed roof with an exterior-side brick chimney. Fenestration consists of 1/1, double-hung windows.

A second-story addition has been constructed on the rear of the ell. Based on its form and materials, this addition dates from the late twentieth century. Supported by metal posts, this wood-frame addition is clad in T-111 siding and capped by a shed roof. Fenestration consists of 1/1, double-hung, vinyl-sash windows.

Site Notes:

March 2010: This rowhouse is located on the west side of 5th Street, N.E. and is set back approximately twenty feet from the concrete sidewalk. The south (side) elevation is attached to 622 5th Street, N.E. and the north (side) elevation to 626 5th Street, N.E. Enclosed by a wood fence, the elevated front yard has a concrete retaining wall and brick walkway leading to a metal stair. The level, grassy backyard extends west to an alley and is enclosed by a wood fence.

NOTABLE FEATURES DATA

Component	Feature
-----------	---------

EXTERIOR MATERIALS DATA

Roof Component	Material	Color	Treatment	Source
Sloped	Not Visible		Not Visible	Observation
Wall Component	Material	Color	Treatment	Source
Facade	Brick		Stretcher Bond	Observation
Structure Component	Material	Feature		Source
Foundation	Concrete			Permit
Walls	Brick			Permit

Materials Notes:

WINDOW/DOOR/INTERIOR DATA

Window Location	Aperture Shape	Type	Lights	Material
Facade	Rectangular	Dbl-Hung	1/1	Vinyl
Door Location	Aperture Shape	Type	Panels	Material
Main Door	Rectangular	Single		Wood

Notable Interior Plan(s)

Notable Interior Feature(s)

Interior Notes:

PLAN/SURVEY/DESIGNATION DATA

Neighborhood: **Capitol Hill**

Subdivision:

Ward/ANC:

Zoning:

Contributing:

Historic District(s)

Designation Event(s)

Survey(s)

Capitol Hill F & G Streets (2010)

Level(s) of Investigation

Permit Research

Reconnaissance Survey

PHOTOS - DIGITIZED

Caption:

Undisplayable Image Format

Path: C:\Users\CHRS\Documents\CHRS
Databases\F&G Street - 2 to 11th
St\Database\Pictures\Square 0810\

File: 624_5th_Street_NE_facade_looking_NW.JPG

Date:: Photog:

Code:: R: Fr:

Caption:

Undisplayable Image Format

Path: C:\Users\CHRS\Documents\CHRS
Databases\F&G Street - 2 to 11th
St\Database\Pictures\Square 0810\

File: 624_5th_Street_NE_facade_looking_SW.JPG

Date:: Photog:

Code:: R: Fr:

Caption:

Undisplayable Image Format

Path: C:\Users\CHRS\Documents\CHRS
Databases\F&G Street - 2 to 11th
St\Database\Pictures\Square 0810\

File: 624_5th_Street_NE_rear.jpg

Date:: Photog:

Code:: R: Fr:

PHOTOS - B/W OR NON-DIGITIZED

Photo Code	Roll	Frame(s)	Date	Photographer	Caption
------------	------	----------	------	--------------	---------

MISCELLANEOUS NOTES DATA

Notes:

--

PERMIT DATA

Permit Issue Date	Number	Type	Remarks
07/23/1908	0268	Build	

Permit Notes:

BIBLIOGRAPHIC DATA

Short Citation	Type	Date	Remarks
----------------	------	------	---------

Bibliographic Notes:

SIGNIFICANCE DATA

Study Unit

Code	Criteria
------	----------

DATA PROCESSING EVENTS DATA

Date	Individual	Action
4/8/2010	Weishar (PJW), Paul	Record Updated
3/19/2010	Litowitz (DDL), Dana	Record Updated
3/19/2010	Litowitz (DDL), Dana	Record Created

Resource All Data Report

ID Number: 0810-0074

BASICS DATA

ID Number: **0810-0074** Year Built: **1911** Data Source: **Permit**

Number	Extended	Street	Quad	Type of Address
416	-416.5	F Street	NE	Current

Name(s)	Type of Name
Rowhouse, 416 F Street, N.E.	Common

TaxCode1	TaxCode2	TaxCode3	Type	Explain
0810/0074			Square/Lot	Current

STATUS/PURPOSE/USE DATA

Resource Type: **Building** Status Current: **Extant**
Desig. Status: **Historic** Quality:
Purpose: **Rowhouse** Condition: **Good**

Function/Use	Start	Source	Stop	Source	Explain
Residential (Single-Family)	1911	Permit			Current

CONSTRUCTION DATA

Construction Event	Start	Source	Stop	Source	Cost Source
Orig Construction	1911				3000 Permit

Construction Event	Association	Associated Name
Orig Construction	Architect	Gottwals, M.L.
Orig Construction	Builder	Gottwals, M.L.
Orig Construction	Owner	Gottwals, M.L.

Construction Notes:

One of five buildings constructed from the same permit (#3812).

PEOPLE/EVENTS DATA

Racial Segregation Status:

SETTING/SHAPE/SIZE DATA

Surroundings: **Urban**
Streetscape: **Intact**
Relate to Othr Bldgs: **Row (1 of 5)**
Relate to Street: **Face on Setback Line**
Massing: **Row Building/Front Porch**
Footprint: **L-Shaped**

Cross Reference Notes:

Number Stories: **2 plus basement**
Bays Wide: **3**
Height: **17**

Outbuilding Type	Contributing Status
------------------	---------------------

Depth/Length:
SqFt:

Volume:

Lot Width

Lot Depth/Length:

Lot SqFt:

Acreage:

Has Driveway: ☐

Outbuilding Notes:

STYLE/EXTERIOR DATA

Architectural Style(s)

Classical Revival

Exterior & Architectural Notes:

March 2010: Constructed in 1911 by M.L. Gottwals, this two-story, three-bay Classical Revival-style rowhouse was one of five similar buildings constructed from the same permit (#3812). Set on a raised basement, this masonry structure has a rectangular form with a rear ell. The façade (south elevation) has stretcher-bond brick coursing. A sloping roof caps the dwelling and includes a molded metal cornice with a plain frieze anchored at each end by glyphs. The façade features a one-story, full-width porch set on a brick pier foundation. The flat roof, supported by Tuscan columns set on brick piers, has an ogee-molded cornice and overhanging eaves. Twisted metal balusters complete the porch. Fenestration of the façade consists of 1/1, double-hung, vinyl-sash windows with false 9/9 muntins. All of the façade openings have concrete sills and splayed brick flat arches with concrete keystones. The main entry, located in the western bay of the first story, holds a single-leaf, paneled metal door with transom set in a narrow, square-edge wood surround. Beneath the porch are two, 6/6, double-hung, wood-sash windows with concrete sills and segmental arches and a single-leaf, paneled wood door. The north (rear) elevation of the main block has 1/1, double-hung, vinyl-sash windows with 9/9 false muntins. The openings have concrete sills and two-course, rowlock brick segmental arches.

The two-story, two-bay brick ell has a shed roof and an interior brick chimney located in the northeast corner. The rear elevation of the ell has been clad in aluminum siding. Fenestration consists of 1/1, double-hung, vinyl-sash windows with 6/6 false muntins and a single-leaf, flush wood door accessed via wood steps.

Site Notes:

March 2010: This rowhouse is located on the north side of F Street, N.E. and is set back approximately twenty feet from the concrete sidewalk. The west (side) elevation is attached to 414 F Street, N.E. and the east (side) elevation to 418 F Street, N.E. The front yard has brick walkways and steps providing access to the front porch as well as a secondary, below-grade door opening beneath the porch. The backyard extends north to an alley and is enclosed by a wooden privacy fence.

NOTABLE FEATURES DATA

Component

Feature

EXTERIOR MATERIALS DATA

Roof Component	Material	Color	Treatment	Source
Sloped	Not Visible		Not Visible	Observation
Wall Component	Material	Color	Treatment	Source
Facade	Brick		Stretcher Bond	Observation
Structure Component	Material	Feature		Source
Foundation	Concrete			Permit
Walls	Brick			Permit

Materials Notes:

WINDOW/DOOR/INTERIOR DATA

Window Location	Aperture Shape	Type	Lights	Material
Basemt Windows	Rectangular	Dbl-Hung	6/6	Wood
Facade	Rectangular	Dbl-Hung	1/1	Vinyl
Door Location	Aperture Shape	Type	Panels	Material
Basement	Rectangular	Single	Paneled	Wood
Main Door	Rectangular	Single	Paneled	Wood

Notable Interior Plan(s)

Notable Interior Feature(s)

Interior Notes:

PLAN/SURVEY/DESIGNATION DATA

Neighborhood: **Capitol Hill**

Subdivision:

Ward/ANC:

Zoning:

Contributing:

Historic District(s)

Designation Event(s)

Survey(s)

Capitol Hill F & G Streets (2010)

Level(s) of Investigation

Permit Research

Reconnaissance Survey

PHOTOS - DIGITIZED

Caption:

Undisplayable Image Format

Path: **C:\Users\CHRS\Documents\CHRS
Databases\F&G Street - 2 to 11th
St\Database\Pictures\Square 0810**

File: **416_F_Street_NE_facade_looking_NE.JPG**

Date:: Photog:

Code:: R: Fr:

Caption:

Undisplayable Image Format

Path: **C:\Users\CHRS\Documents\CHRS
Databases\F&G Street - 2 to 11th
St\Database\Pictures\Square 0810**

File: **416_F_Street_NE_facade_looking_NW.JPG**

Date:: Photog:

Code:: R: Fr:

Caption:

Undisplayable Image Format

Path: **C:\Users\CHRS\Documents\CHRS
Databases\F&G Street - 2 to 11th
St\Database\Pictures\Square 0810**

File: **416_F_Street_NE_rear.JPG**

Date:: Photog:

Code:: R: Fr:

PHOTOS - B/W OR NON-DIGITIZED

Photo Code	Roll	Frame(s)	Date	Photographer	Caption
------------	------	----------	------	--------------	---------

MISCELLANEOUS NOTES DATA

Notes:

PERMIT DATA

Permit Issue Date	Number	Type	Remarks
3/4/1911	3812	Build	

Permit Notes:

BIBLIOGRAPHIC DATA

Short Citation	Type	Date	Remarks
----------------	------	------	---------

Bibliographic Notes:

SIGNIFICANCE DATA

Study Unit

Code	Criteria
------	----------

DATA PROCESSING EVENTS DATA

Date	Individual	Action
4/8/2010	Weishar (P JW), Paul	Record Updated
3/19/2010	Barnes (JLB), Jeanne	Record Updated
3/19/2010	Barnes (JLB), Jeanne	Record Created

Resource All Data Report

ID Number: 0810-0072

BASICS DATA

ID Number: **0810-0072** Year Built: **1911** Data Source: **Permit**

Number Extended Street Quad Type of Address

420 **F Street** **NE Current**

Name(s) Type of Name

Rowhouse, 420 F Street, N.E. **Common**

TaxCode1 TaxCode2 TaxCode3 Type Explain

0810/0072 **Square/Lot** **Current**

STATUS/PURPOSE/USE DATA

Resource Type: **Building** Status Current: **Extant**

Desig. Status: **Historic** Quality:

Purpose: **Rowhouse** Condition: **Good**

Function/Use Start Source Stop Source Explain

Residential (Single-Family) **1911** **Permit** **Current**

CONSTRUCTION DATA

Construction Event Start Source Stop Source Cost Source

Orig Construction **1911** **Permit** **3000 Permit**

Construction Event Association Associated Name

Orig Construction **Architect** **Gottwals, M.L.**

Orig Construction **Builder** **Gottwals, M.L.**

Orig Construction **Owner** **Gottwals, M.L.**

Construction Notes:

One of five buildings constructed from the same building (#3812).

PEOPLE/EVENTS DATA

Racial Segregation Status:

SETTING/SHAPE/SIZE DATA

Surroundings: **Urban**

Streetscape: **Intact**

Relate to Othr Bldgs: **Row End (1 of 5)**

Relate to Street: **Face on Setback Line**

Massing: **Row Building/Front Porch**

Footprint: **L-Shaped**

Number Stories: **2 plus basement**

Bays Wide: **3**

Height:

Width: **17**

Depth/Length:

SqFt:

Volume:

Lot Width

Lot Depth/Length:

Lot SqFt:

Acreage:

Has Driveway: ☐

Cross Reference Notes:

Outbuilding Type

Contributing Status

Outbuilding Notes:

STYLE/EXTERIOR DATA

Architectural Style(s)

Classical Revival

Exterior & Architectural Notes:

March 2010: Constructed in 1911 by M.L. Gottwals, this two-story, three-bay Classical Revival-style rowhouse was one of five similar buildings constructed from the same permit (#3812). Set on a raised basement, this masonry structure has a rectangular form with a rear ell. The façade (south elevation) has stretcher-bond brick coursing. A sloping roof caps the dwelling and includes a molded metal cornice with a plain frieze anchored by glyphs. The façade features a one-story, full-width porch set on a brick pier foundation. The flat roof, supported by Tuscan columns set on brick piers, has an ogee-molded cornice and overhanging eaves. Square wood balusters complete the porch. Window openings on the façade hold 1/1, double-hung, vinyl-sash windows. All of the openings have concrete sills and splayed brick flat arches with concrete keystones. The main entry, located in the western bay of the first story, holds a single-leaf, paneled wood door and single-light transom set in a narrow, square-edge wood surround. Beneath the porch are 1/1, double-hung, vinyl-sash windows with concrete sills set in a segmental arch and a single-leaf French door. The north (rear) elevation of the main block has 1/1, double-hung, vinyl-sash windows with concrete sills and two-course, rowlock brick segmental arches.

The two-story, two-bay brick ell has a shed roof and an interior brick chimney located in the northeast corner. Fenestration of the ell consists of 1/1, double-hung, vinyl-sash windows and a single-leaf, paneled wood door with four lights and a single-light transom. All of the openings have concrete sills and two-course, rowlock brick segmental arches. A two-story, full-width wood porch shelters the north (rear) elevation of the ell. The porch has a shed roof and square wood balusters.

Site Notes:

March 2010: This rowhouse is located on the north side of F Street, N.E. and is set back approximately twenty feet from the concrete sidewalk. The west (side) elevation is attached to 416 F Street, N.E. and the east (side) elevation to 604 5th Street, N.E. The level, grassy front yard has a concrete walkway and steps providing access to the front porch and secondary, below-grade door opening. The backyard extends north to an alley and is enclosed by a wood fence.

NOTABLE FEATURES DATA

Component	Feature
-----------	---------

EXTERIOR MATERIALS DATA

Roof Component	Material	Color	Treatment	Source
Sloped	Not Visible		Not Visible	Observation
Wall Component	Material	Color	Treatment	Source
Facade	Brick		Stretcher Bond	Observation
Structure Component	Material	Feature		Source
Foundation	Concrete			
Walls	Brick			

Materials Notes:

WINDOW/DOOR/INTERIOR DATA

Window Location	Aperture Shape	Type	Lights	Material
Facade	Rectangular	Dbl-Hung	1/1	Vinyl
Door Location	Aperture Shape	Type	Panels	Material
Basement	Rectangular	Single		Wood/Glass
Main Door	Rectangular	Single	Paneled	Wood

Notable Interior Plan(s)

Notable Interior Feature(s)

Interior Notes:

PLAN/SURVEY/DESIGNATION DATA

Neighborhood: **Capitol Hill**

Subdivision:

Ward/ANC:

Zoning:

Contributing:

Historic District(s)

Designation Event(s)

Survey(s)

Capitol Hill F & G Streets (2010)

Level(s) of Investigation

Permit Research

Reconnaissance Survey

PHOTOS - DIGITIZED

Caption:

Undisplayable Image Format

Path: **C:\Users\CHRS\Documents\CHRS**

Databases\F&G Street - 2 to 11th
St\Database\Pictures\Square 0810

File: **420_F_Street_NE_facade_looking_NE.JPG**

Date:: Photog:

Code:: R: Fr:

Caption:

Undisplayable Image Format

Path: **C:\Users\CHRS\Documents\CHRS**

Databases\F&G Street - 2 to 11th
St\Database\Pictures\Square 0810

File: **420_F_Street_NE_facade_looking_NW.JPG**

Date:: Photog:

Code:: R: Fr:

Caption:

Undisplayable Image Format

Path: **C:\Users\CHRS\Documents\CHRS**

Databases\F&G Street - 2 to 11th
St\Database\Pictures\Square 0810

File: **420_F_Street_NE_rear.JPG**

Date:: Photog:

Code:: R: Fr:

PHOTOS - B/W OR NON-DIGITIZED

Photo Code	Roll	Frame(s)	Date	Photographer	Caption
------------	------	----------	------	--------------	---------

MISCELLANEOUS NOTES DATA

Notes:

--

PERMIT DATA

Permit Issue Date	Number	Type	Remarks
3/4/1911	3812	Build	

Permit Notes:

BIBLIOGRAPHIC DATA

Short Citation	Type	Date	Remarks
----------------	------	------	---------

Bibliographic Notes:

SIGNIFICANCE DATA

Study Unit

Code	Criteria
------	----------

DATA PROCESSING EVENTS DATA

Date	Individual	Action
4/8/2010	Weishar (PJW), Paul	Record Updated
3/19/2010	Barnes (JLB), Jeanne	Record Updated
3/19/2010	Barnes (JLB), Jeanne	Record Created

Resource All Data Report

ID Number: 0810-0064

BASICS DATA

ID Number: **0810-0064** Year Built: **1908** Data Source: **Permit**

Number Extended Street Quad Type of Address

620 **5th Street** **NE Current**

Name(s) Type of Name

Rowhouse, 620 5th Street, N.E. **Common**

TaxCode1 TaxCode2 TaxCode3 Type Explain

0810/0064 **Square/Lot** **Current**

STATUS/PURPOSE/USE DATA

Resource Type: **Building** Status Current: **Extant**

Desig. Status: **Historic** Quality:

Purpose: **Rowhouse** Condition: **Good**

Function/Use Start Source Stop Source Explain

Residential (Single-Family) **1908** **Permit** **Current**

CONSTRUCTION DATA

Construction Event Start Source Stop Source Cost Source

Orig Construction **1908** **Permit** **4000 Permit**

Construction Event Association Associated Name

Orig Construction **Architect** **Volland, Edward O.**

Orig Construction **Builder** **Pumphrey & Palmer**

Orig Construction **Owner** **Pumphrey & Palmer**

Construction Notes:

One of ten rowhouses constructed from the same permit (#0268).

PEOPLE/EVENTS DATA

Racial Segregation Status:

SETTING/SHAPE/SIZE DATA

Surroundings: **Urban**

Streetscape: **Intact**

Relate to Othr Bldgs: **Row (1 of 10)**

Relate to Street: **Face on Setback Line**

Massing: **Row Building/Canted Bay**

Footprint: **Rectangular**

Number Stories: **2**

Bays Wide: **2**

Height:

Width: **16**

Depth/Length: **34**

SqFt:

Volume:

Lot Width

Lot Depth/Length:

Lot SqFt:

Acreage:

Has Driveway: ☐

Cross Reference Notes:

Outbuilding Type

Contributing Status

Outbuilding Notes:

STYLE/EXTERIOR DATA

Architectural Style(s)

Classical Revival

Exterior & Architectural Notes:

March 2010: Constructed in 1908 by Pumphrey and Palmer, this two-story, two-bay Classical Revival-style rowhouse was one of ten similar buildings constructed from the same permit (#0268). Set on a raised basement, this masonry structure has a rectangular form with a rear ell. The façade (east elevation) has been clad in aluminum siding. A sloping roof caps the dwelling and features a molded metal cornice with scrolled modillions and overhanging eaves. A wide frieze with garland molding compliments the cornice. A full-height projecting canted bay with rounded corners dominates the façade. Window openings hold 1/1, double-hung, vinyl-sash and include inoperable, louvered vinyl shutters. All openings on the façade have rock-faced concrete sills and lintels. The main entry, located in the southern bay of the first story, contains a single-leaf, paneled wood door set in a Colonial Revival-style surround. Pilasters and a broken pediment compose the non-original surround.

The two-story, two-bay rear ell has been clad in vinyl siding. A shed roof caps the ell and includes an exterior-side brick chimney. Fenestration consists of paired 1/1, double-hung, vinyl-sash windows and a single-leaf wood door with light. All of the openings are sheltered by metal awnings.

Site Notes:

March 2010: This rowhouse is located west of 5th Street, N.E. and is set back from the concrete sidewalk approximately twenty feet. The south (side) elevation is attached to 618 5th Street, N.E. and the north (side) elevation to 622 5th Street, N.E. The elevated front yard is enclosed with chain-link fence and includes a concrete retaining wall. Brick steps flanked by brick skirt walls provide access to the main entry. The backyard is enclosed by a chain-link fence.

NOTABLE FEATURES DATA

Component	Feature
-----------	---------

EXTERIOR MATERIALS DATA

Roof Component	Material	Color	Treatment	Source
Sloped	Not Visible		Not Visible	Observation
Wall Component	Material	Color	Treatment	Source
Facade	Aluminum Siding			Observation
Structure Component	Material	Feature		Source
Foundation	Concrete			Permit
Walls	Brick			Permit

Materials Notes:

WINDOW/DOOR/INTERIOR DATA

Window Location	Aperture Shape	Type	Lights	Material
Facade	Rectangular	Dbl-Hung	1/1	Vinyl
Door Location	Aperture Shape	Type	Panel(s)	Material
Main Door	Rectangular	Single	Paneled	Wood

Notable Interior Plan(s)

Notable Interior Feature(s)

Interior Notes:

PLAN/SURVEY/DESIGNATION DATA

Neighborhood: **Capitol Hill**

Historic District(s)

Subdivision:

Ward/ANC:

Tuesday, June 25, 2013

ID_Number: 0810-0064 Page 2

WATER/NO.

Zoning:

Contributing:

Designation Event(s)

Survey(s)

Capitol Hill F & G Streets (2010)

Level(s) of Investigation

Permit Research

Reconnaissance Survey

PHOTOS - DIGITIZED

Caption:

Undisplayable Image Format

Path: C:\Users\CHRS\Documents\CHRS

Databases\F&G Street - 2 to 11th

St\Database\Pictures\Square 0810\

File: 620_5th_Street_NE_facade_looking_NW.JPG

Date:: Photog:

Code:: R: Fr:

Caption:

Undisplayable Image Format

Path: C:\Users\CHRS\Documents\CHRS

Databases\F&G Street - 2 to 11th

St\Database\Pictures\Square 0810\

File: 620_5th_Street_NE_facade_looking_SW.JPG

Date:: Photog:

Code:: R: Fr:

Caption:

Undisplayable Image Format

Path: C:\Users\CHRS\Documents\CHRS

Databases\F&G Street - 2 to 11th

St\Database\Pictures\Square 0810\

File: 620_5th_Street_NE_rear.jpg

Date:: Photog:

Code:: R: Fr:

PHOTOS - B/W OR NON-DIGITIZED

Photo Code	Roll	Frame(s)	Date	Photographer	Caption
------------	------	----------	------	--------------	---------

MISCELLANEOUS NOTES DATA

Notes:

PERMIT DATA

Permit Issue Date	Number	Type	Remarks
07/23/1908	0268	Build	

Tuesday, June 25, 2013

ID_Number: 0810-0064 Page 3

Permit Notes:

BIBLIOGRAPHIC DATA

Short Citation	Type	Date	Remarks
----------------	------	------	---------

Bibliographic Notes:

SIGNIFICANCE DATA

Study Unit

Code	Criteria
------	----------

DATA PROCESSING EVENTS DATA

Date	Individual	Action
4/8/2010	Weishar (PJW), Paul	Record Updated
3/19/2010	Litowitz (DDL), Dana	Record Updated
3/19/2010	Litowitz (DDL), Dana	Record Created

Resource All Data Report

ID Number: 0810-0079

BASICS DATA

ID Number: **0810-0079** Year Built: **1908** Data Source: **Permit**

Number Extended Street Quad Type of Address

413 **G Street** **NE** **Current**

Name(s) Type of Name

Rowhouse, 413 G Street, N.E. **Common**

TaxCode1 TaxCode2 TaxCode3 Type Explain

0810/0079 **Square/Lot** **Current**

STATUS/PURPOSE/USE DATA

Resource Type: **Building** Status Current: **Extant**

Desig. Status: **Historic** Quality:

Purpose: **Rowhouse** Condition: **Good**

Function/Use Start Source Stop Source Explain

Residential (Single-Family) **1908** **Permit** **Current**

CONSTRUCTION DATA

Construction Event Start Source Stop Source Cost Source

Orig Construction **1908** **Permit** **2400 Permit**

Construction Event Association Associated Name

Orig Construction **Architect** **Volland, Edward O.**

Orig Construction **Builder** **Gottwals, M.L.**

Orig Construction **Owner** **Norway, Fred A.**

Construction Notes:

One of five buildings constructed from the same permit (#4011).

PEOPLE/EVENTS DATA

Racial Segregation Status:

SETTING/SHAPE/SIZE DATA

Surroundings: **Urban**

Streetscape: **Intact**

Relate to Othr Bldgs: **Row (1 of 5)**

Relate to Street: **Face on Setback Line**

Massing: **Row Building/Flat Front**

Footprint: **L-Shaped**

Number Stories: **2 plus basement**

Bays Wide: **2**

Height:

Width: **18**

Depth/Length: **33**

SqFt:

Volume:

Lot Width

Lot Depth/Length:

Lot SqFt:

Acreage:

Has Driveway: ☐

Cross Reference Notes:

Outbuilding Type

Contributing Status

Outbuilding Notes:

STYLE/EXTERIOR DATA

Architectural Style(s)

Queen Anne

Italianate

Exterior & Architectural Notes:

March 2010: Constructed in 1908 by M.L. Gottwals, this two-story, two-bay Queen Anne-style rowhouse was one of five similar buildings constructed from the same permit (#4011). Set on a solid concrete foundation, the masonry structure has a rectangular form with a two-story rear ell. The façade (north elevation) is faced with pressed stretcher-bond brick. Two-course brick string courses travel across the façade below the first and second story window openings. A sloping roof caps the dwelling and features a molded metal cornice with scrolled modillions and overhanging eaves. A wide plain frieze compliments the cornice. The façade features a full-height projecting canted bay. Fenestration of the first and second stories consists of 1/1, double-hung, vinyl-sash windows. The basement is pierced by single-light, wood-sash awning windows. All windows on the façade have concrete sills and lintels. The main entry, located in the eastern bay of the first story, holds a single-leaf, paneled wood door with single-light transom set in a narrow, square-edge wood surround. A large concrete lintel completes the door opening. The south (rear) elevation of the main block has 1/1, double-hung, vinyl-sash windows with concrete sills. The rear ell has stretcher-bond brickwork and is capped by a shed roof. The ell has 1/1, double-hung, vinyl-sash windows with concrete sills and two-course rowlock brick segmental arches. A single-leaf wood door is located on the first and second stories of the south (rear) elevation. These openings provide access to a two-story wood porch with square wood posts and square balusters.

Site Notes:

March 2010: This rowhouse is located on the south side of G Street, N.E. and is set back approximately twenty feet from the brick sidewalk. The west (side) elevation of the dwelling is attached to 411 G Street, N.E. and the east (side) elevation to 415 G Street, N.E. The level lot features an elevated front yard with brick retaining wall, walkway, and steps leading to the main entry. Foundation plantings and immature shrubs complete the landscaping of the front yard. The rear of the property extends south to an alley. The backyard is enclosed by a wooden privacy fence. A two-story deck spans the south (rear) elevation of the dwelling.

NOTABLE FEATURES DATA

Component	Feature
-----------	---------

EXTERIOR MATERIALS DATA

Roof Component	Material	Color	Treatment	Source
Sloped	Not Visible		Not Visible	Observation
Wall Component	Material	Color	Treatment	Source
Facade	Brick		Stretcher Bond	Observation
Structure Component	Material	Feature		Source
Foundation	Unknown			
Walls	Brick			Permit

Materials Notes:

WINDOW/DOOR/INTERIOR DATA

Window Location	Aperture Shape	Type	Lights	Material
Facade	Rectangular	DbI-Hung	1/1	Vinyl
Door Location	Aperture Shape	Type	Panels	Material
Main Door	Rectangular	Single	Paneled	Wood

Notable Interior Plan(s)

Notable Interior Feature(s)

Interior Notes:

PLAN/SURVEY/DESIGNATION DATA

Neighborhood: **Capitol Hill**

Subdivision:

Ward/ANC:

Zoning:

Contributing:

Historic District(s)

Designation Event(s)

Survey(s)

Capitol Hill F & G Streets (2010)

Level(s) of Investigation

Permit Research

Reconnaissance Survey

PHOTOS - DIGITIZED

Caption:

Undisplayable Image Format

Path: **C:\Users\CHRS\Documents\CHRS
Databases\F&G Street - 2 to 11th
St\Database\Pictures\Square 0810**

File: **413_G_Street_NE_facade_looking_SE.JPG**

Date:: Photog:

Code:: R: Fr:

Caption:

Undisplayable Image Format

Path: **C:\Users\CHRS\Documents\CHRS
Databases\F&G Street - 2 to 11th
St\Database\Pictures\Square 0810**

File: **413_G_Street_NE_facade_looking_SW.JPG**

Date:: Photog:

Code:: R: Fr:

Caption:

Undisplayable Image Format

Path: **C:\Users\CHRS\Documents\CHRS
Databases\F&G Street - 2 to 11th
St\Database\Pictures\Square 0810**

File: **413_G_Street_NE_rear.JPG**

Date:: Photog:

Code:: R: Fr:

PHOTOS - B/W OR NON-DIGITIZED

Photo Code	Roll	Frame(s)	Date	Photographer	Caption
------------	------	----------	------	--------------	---------

MISCELLANEOUS NOTES DATA

Notes:

--

PERMIT DATA

Permit Issue Date	Number	Type	Remarks
6/16/1908	4011	Build	
Permit Notes:			

BIBLIOGRAPHIC DATA

Short Citation	Type	Date	Remarks
Bibliographic Notes:			

SIGNIFICANCE DATA

Study Unit

Code	Criteria
------	----------

DATA PROCESSING EVENTS DATA

Date	Individual	Action
3/30/2010	Weishar (PJW), Paul	Record Updated
3/19/2010	Barnes (JLB), Jeanne	Record Updated
3/19/2010	Barnes (JLB), Jeanne	Record Created

Resource All Data Report

ID Number: 0810-0066

BASICS DATA

ID Number: **0810-0066** Year Built: **1908** Data Source: **Permit**

Number Extended Street Quad Type of Address

616 **5th Street** **NE Current**

Name(s) Type of Name

Rowhouse, 616 5th Street, N.E. **Common**

TaxCode1 TaxCode2 TaxCode3 Type Explain

0810/0066 **Square/Lot** **Current**

STATUS/PURPOSE/USE DATA

Resource Type: **Building** Status Current: **Extant**

Desig. Status: **Historic** Quality:

Purpose: **Rowhouse** Condition: **Good**

Function/Use Start Source Stop Source Explain

Residential (Single-Family) **1908** **Permit** **Current**

CONSTRUCTION DATA

Construction Event Start Source Stop Source Cost Source

Orig Construction **1908** **Permit** **4000 Permit**

Construction Event Association Associated Name

Orig Construction **Architect** **Volland, Edward O.**

Orig Construction **Builder** **Pumphrey & Palmer**

Orig Construction **Owner** **Pumphrey & Palmer**

Construction Notes:

One of ten rowhouses constructed from the same permit (#0268).

PEOPLE/EVENTS DATA

Racial Segregation Status:

SETTING/SHAPE/SIZE DATA

Surroundings: **Urban**

Streetscape: **Intact**

Relate to Othr Bldgs: **Row (1 of 10)**

Relate to Street: **Face on Setback Line**

Massing: **Row Building/Canted Bay**

Footprint: **Rectangular**

Number Stories: **2**

Bays Wide: **2**

Height:

Width: **16**

Depth/Length: **34**

SqFt:

Volume:

Lot Width

Lot Depth/Length:

Lot SqFt:

Acreage:

Has Driveway: ☐

Cross Reference Notes:

Outbuilding Type

Contributing Status

Outbuilding Notes:

STYLE/EXTERIOR DATA

Architectural Style(s)

Classical Revival

Exterior & Architectural Notes:

March 2010: Constructed in 1908 by Pumphrey and Palmer, this two-story, two-bay Classical Revival-style rowhouse was one of ten similar buildings constructed from the same permit (#0268). Set on a raised basement, this masonry structure has a rectangular form with a rear ell. The façade (east elevation) is faced with pressed brick laid in stretcher bond. A sloping roof caps the dwelling and features a molded metal cornice with scrolled modillions and overhanging eaves. A wide frieze with garland molding compliments the cornice. A full-height projecting canted bay with rounded corners dominates the façade. Window openings hold 1/1, double-hung, vinyl-sash. All openings on the façade have rock-faced concrete sills and lintels. The main entry, located in the southern bay of the first story, contains a single-leaf, paneled wood door and a single-light transom set in a narrow, square-edge wood surround. The west (rear) elevation of the main block is pierced by 1/1, double-hung, vinyl-sash windows with concrete sills and two-course, rowlock brick segmental arches.

The brick rear ell is capped by a shed roof and includes an exterior-side brick chimney. Fenestration consists of 1/1, double-hung, vinyl-sash windows and a single-leaf, paneled door with lights and a single-light transom. All of the openings have concrete sills and two-course, rowlock brick segmental arches. A wood porch has been constructed on the first story of the ell. It has wood post supports and square wood balusters.

A second-story addition has been constructed on the west (rear) elevation of the ell. Based on its form and materials, as well as Sanborn Fire Insurance Company maps, the addition appears to have been constructed c. 2000. Supported by metal posts (which form a porch for the first story) the addition is clad in vinyl siding and capped by a shed roof. Fenestration consists of two-light, vinyl-sash sliding windows.

Site Notes:

March 2010: This rowhouse is located on the west side of 5th Street, N.E. and is set back approximately twenty feet from the concrete sidewalk. The south (side) elevation is attached to 614 5th Street, N.E. and the north (side) elevation to 618 5th Street, N.E. The elevated front yard has a concrete retaining wall and brick steps leading to a metal stair. The level, grassy backyard extends west to an alley and has been enclosed by a combination of chain-link and wood fencing. A deck is located off the rear ell.

NOTABLE FEATURES DATA

Component

Feature

EXTERIOR MATERIALS DATA

Roof Component	Material	Color	Treatment	Source
Sloped	Not Visible		Not Visible	Observation
Wall Component	Material	Color	Treatment	Source
Facade	Brick		Stretcher Bond	Observation
Structure Component	Material	Feature		Source
Foundation	Concrete			Permit
Walls	Brick			Permit

Materials Notes:

WINDOW/DOOR/INTERIOR DATA

Window Location	Aperture Shape	Type	Lights	Material
Facade	Rectangular	Dbl-Hung	1/1	Vinyl
Door Location	Aperture Shape	Type	Panels	Material
Main Door	Rectangular	Single	Paneled	Wood

Notable Interior Plan(s)

Notable Interior Feature(s)

Interior Notes:

PLAN/SURVEY/DESIGNATION DATA

Neighborhood: **Capitol Hill**

Subdivision:

Ward/ANC:

Zoning:

Contributing:

Historic District(s)

Designation Event(s)

Survey(s)

Capitol Hill F & G Streets (2010)

Level(s) of Investigation

Permit Research

Reconnaissance Survey

PHOTOS - DIGITIZED

Caption:

Undisplayable Image Format

Path: **C:\Users\CHRS\Documents\CHRS**

Databases\F&G Street - 2 to 11th
St\Database\Pictures\Square 0810

File: **616_5th_Street_NE_facade_looking_NW.JPG**

Date:: Photog:

Code:: R: Fr:

Caption:

Undisplayable Image Format

Path: **C:\Users\CHRS\Documents\CHRS**

Databases\F&G Street - 2 to 11th
St\Database\Pictures\Square 0810

File: **616_5th_Street_NE_facade_looking_W.JPG**

Date:: Photog:

Code:: R: Fr:

Caption:

Undisplayable Image Format

Path: **C:\Users\CHRS\Documents\CHRS**

Databases\F&G Street - 2 to 11th
St\Database\Pictures\Square 0810

File: **616_5th_Street_NE_rear.jpg**

Date:: Photog:

Code:: R: Fr:

PHOTOS - B/W OR NON-DIGITIZED

Photo Code	Roll	Frame(s)	Date	Photographer	Caption
------------	------	----------	------	--------------	---------

MISCELLANEOUS NOTES DATA

Tuesday, June 25, 2013

ID_Number: 0810-0066 Page 3

Notes:

--

PERMIT DATA

Permit Issue Date	Number	Type	Remarks
-------------------	--------	------	---------

07/23/1908	0268	Build	
------------	------	-------	--

Permit Notes:

--

BIBLIOGRAPHIC DATA

Short Citation	Type	Date	Remarks
----------------	------	------	---------

Bibliographic Notes:

--

SIGNIFICANCE DATA

Study Unit

--

Code	Criteria
------	----------

--	--

DATA PROCESSING EVENTS DATA

Date	Individual	Action
4/7/2010	Weishar (PJW), Paul	Record Updated
3/19/2010	Litowitz (DDL), Dana	Record Updated
3/19/2010	Litowitz (DDL), Dana	Record Created

Resource All Data Report

ID Number: 0810-0068

BASICS DATA

ID Number: **0810-0068** Year Built: **1908** Data Source: **Permit**

Number	Extended	Street	Quad	Type of Address
612	-612A	5th Street	NE	Current
612		5th Street	NE	Original

Name(s)	Type of Name
Rowhouse, 612 5th Street, N.E.	Common

TaxCode1	TaxCode2	TaxCode3	Type	Explain
0810/0068			Square/Lot	Current

STATUS/PURPOSE/USE DATA

Resource Type: **Building** Status Current: **Extant**
Desig. Status: **Historic** Quality:
Purpose: **Rowhouse** Condition: **Good**

Function/Use	Start	Source	Stop	Source	Explain
Residential (Single-Family)	1908	Permit			Current

CONSTRUCTION DATA

Construction Event	Start	Source	Stop	Source	Cost Source
Orig Construction	1908	Permit			4000 Permit

Construction Event	Association	Associated Name
Orig Construction	Architect	Volland, Edward O.
Orig Construction	Builder	Pumphrey & Palmer
Orig Construction	Owner	Pumphrey & Palmer

Construction Notes:

One of ten rowhouses constructed from the same permit (#0268).

PEOPLE/EVENTS DATA

Racial Segregation Status:

SETTING/SHAPE/SIZE DATA

Surroundings: **Urban**
Streetscape: **Intact**
Relate to Othr Bldgs: **Row (1 of 10)**
Relate to Street: **Face on Setback Line**
Massing: **Row Building/Canted Bay**
Footprint: **Rectangular**

Cross Reference Notes:

Number Stories: **2**

Bays Wide: **2**

Height:

Outbuilding Type

Contributing Status

Width: **16**

Depth/Length:

SqFt:

Volume:

Lot Width

Lot Depth/Length:

Outbuilding Notes:

Lot SqFt:

Acreage:

Has Driveway: ☐

STYLE/EXTERIOR DATA

Architectural Style(s)

Classical Revival

Exterior & Architectural Notes:

March 2010: Constructed in 1908 by Pumphrey and Palmer, this two-story, two-bay Classical Revival-style rowhouse was one of ten similar buildings constructed from the same permit (#0268). Set on a raised basement, this masonry structure has a rectangular form with a rear ell. The façade (east elevation) is faced with pressed brick laid in stretcher bond. A sloping roof caps the dwelling and features a molded metal cornice with scrolled modillions and overhanging eaves. A wide frieze with garland molding compliments the cornice. A full-height projecting canted bay with rounded corners dominates the façade. Window openings hold 1/1, double-hung, vinyl-sash. All openings on the façade have rock-faced concrete sills and lintels. The main entry, located in the southern bay of the first story, contains a single-leaf, paneled wood door and a single-light transom. Located beneath the main entry, the below-grade opening holds a single-leaf, paneled wood door. The west (rear) elevation features a two-story ell. An exterior-side brick chimney is located on the south (side) elevation of the ell and rises above the shed roof. Fenestration of the ell consists of 1/1, double-hung, vinyl-sash windows and a single-leaf, paneled door with lights and a single-light transom.

A second-story addition has been constructed on the west (rear) elevation of the ell. Based on its form and materials, as well as Sanborn Fire Insurance Company maps, the addition appears to have been constructed c. 2000. Supported by metal posts (which form a porch for the first story) the addition is clad in vinyl siding and capped by a shed roof. Fenestration consists of two-light, vinyl-sash sliding windows.

Site Notes:

March 2010: This rowhouse is located on the west side of 5th Street, N.E. and is set back approximately twenty feet from the concrete sidewalk. The south (side) elevation is attached to 610 5th Street, N.E. and the north (side) elevation to 614 5th Street, N.E. The front yard has been hardscaped with a concrete block planting bed, walkways, and steps. A metal stair provides access to the main entry while concrete steps provide access to the secondary, below-grade, opening. The backyard extends west to an alley and wood-frame garage door with paneled roll-up door.

NOTABLE FEATURES DATA

Component

Feature

EXTERIOR MATERIALS DATA

Roof Component	Material	Color	Treatment	Source
Sloped	Not Visible		Not Visible	Observation
Wall Component	Material	Color	Treatment	Source
Facade	Brick		Stretcher Bond	Observation
Structure Component	Material	Feature		Source
Foundation	Concrete			Permit
Walls	Brick			Permit

Materials Notes:

--

WINDOW/DOOR/INTERIOR DATA

Window Location	Aperture Shape	Type	Lights	Material
Facade	Rectangular	Dbl-Hung	1/1	Vinyl
Door Location	Aperture Shape	Type	Panels	Material
Basement	Rectangular	Single	Paneled	Wood
Main Door	Rectangular	Single	Paneled	Wood
Notable Interior Plan(s)		Notable Interior Feature(s)		

Interior Notes:

--

PLAN/SURVEY/DESIGNATION DATA

Neighborhood: Capitol Hill	Historic District(s)
Subdivision:	
Ward/ANC:	
Zoning:	Designation Event(s)
Contributing:	
Survey(s)	Level(s) of Investigation
Capitol Hill F & G Streets (2010)	Permit Research
	Reconnaissance Survey

PHOTOS - DIGITIZED

Caption:

Undisplayable Image Format

Path: C:\Users\CHRS\Documents\CHRS
Databases\F&G Street - 2 to 11th
St\Database\Pictures\Square 0810\
File: 612_5th_Street_NE_facade_looking_NW.JPG
Date:: Photog:
Code:: R: Fr:

Caption:

Undisplayable Image Format

Path: C:\Users\CHRS\Documents\CHRS
Databases\F&G Street - 2 to 11th
St\Database\Pictures\Square 0810\
File: 612_5th_Street_NE_facade_looking_SW.JPG
Date:: Photog:
Code:: R: Fr:

Caption:

Undisplayable Image Format

Path: C:\Users\CHRS\Documents\CHRS
Databases\F&G Street - 2 to 11th
St\Database\Pictures\Square 0810\

File: 612_5th_Street_NE_rear.jpg

Date:: Photog:

Code:: R: Fr:

PHOTOS - B/W OR NON-DIGITIZED

Photo Code	Roll	Frame(s)	Date	Photographer	Caption
------------	------	----------	------	--------------	---------

MISCELLANEOUS NOTES DATA

Notes:

PERMIT DATA

Permit Issue Date	Number	Type	Remarks
-------------------	--------	------	---------

07/23/1908	0268	Build	
------------	------	-------	--

Permit Notes:

BIBLIOGRAPHIC DATA

Short Citation	Type	Date	Remarks
----------------	------	------	---------

Bibliographic Notes:

SIGNIFICANCE DATA

Study Unit

Code	Criteria
------	----------

DATA PROCESSING EVENTS DATA

Date	Individual	Action
4/7/2010	Weishar (PJW), Paul	Record Updated
3/19/2010	Litowitz (DDL), Dana	Record Updated
3/19/2010	Litowitz (DDL), Dana	Record Created

Resource All Data Report

ID Number: 0810-0081

BASICS DATA

ID Number: **0810-0081** Year Built: **1908** Data Source: **Permit**

Number Extended Street Quad Type of Address

417 **G Street** **NE** **Current**

Name(s) Type of Name

Rowhouse, 417 G Street, N.E. **Common**

TaxCode1 TaxCode2 TaxCode3 Type Explain

0810/0081 **Square/Lot** **Current**

STATUS/PURPOSE/USE DATA

Resource Type: **Building** Status Current: **Extant**

Desig. Status: **Historic** Quality:

Purpose: **Rowhouse** Condition: **Good**

Function/Use Start Source Stop Source Explain

Residential (Single-Family) **1908** **Permit** **Current**

CONSTRUCTION DATA

Construction Event Start Source Stop Source Cost Source

Orig Construction **1908** **Permit** **2400 Permit**

Construction Event Association Associated Name

Orig Construction **Architect** **Volland, Edward O.**

Orig Construction **Builder** **Gottwals, M.L.**

Orig Construction **Owner** **Norway, Fred A.**

Construction Notes:

One of five buildings constructed from the same permit (#4011).

PEOPLE/EVENTS DATA

Racial Segregation Status:

SETTING/SHAPE/SIZE DATA

Surroundings: **Urban**

Streetscape: **Intact**

Relate to Othr Bldgs: **Row (1 of 5)**

Relate to Street: **Face on Setback Line**

Massing: **Row Building/Canted Bay**

Footprint: **L-Shaped**

Number Stories: **2 plus basement**

Bays Wide: **2**

Height:

Width: **18**

Depth/Length: **33**

SqFt:

Volume:

Lot Width

Lot Depth/Length:

Lot SqFt:

Acreage:

Has Driveway: ☐

Cross Reference Notes:

Outbuilding Type

Contributing Status

Outbuilding Notes:

STYLE/EXTERIOR DATA

Architectural Style(s)

Queen Anne

Italianate

Exterior & Architectural Notes:

March 2010: Constructed in 1908 by M.L. Gottwals, this two-story, two-bay Queen Anne-style rowhouse was one of five similar buildings constructed from the same permit (#4011). Set on a solid concrete foundation, the masonry structure has a rectangular form with a two-story rear ell. The façade (north elevation) is clad in PermaStone. A sloping roof caps the dwelling and features a molded metal cornice with scrolled modillions and overhanging eaves. A wide frieze with garland complements the cornice. The façade features a full-height projecting canted bay. Fenestration of the first and second stories consists of 1/1, double-hung, vinyl-sash windows with concrete sills and PermaStone flat arches. The main entry, located in the eastern bay of the first story, is composed of a vestibule consisting of an inner paneled wood door and a wood-frame glass outer door. The vestibule has a single-light transom and PermaStone flat arch. The south (rear) elevation of the main block has 1/1, double-hung, vinyl-sash windows with concrete sills and two-course, rowlock brick segmental arches.

The two-story, two-bay rear ell has stretcher-bond brickwork and is capped by a shed roof. An interior-corner brick chimney is located in the southwest corner. Fenestration of the ell consists of 1/1, double-hung, vinyl-sash windows with concrete sills and two-course, rowlock brick segmental arches.

The original two-story, full-width porch on the south (rear) elevation of the ell has been enclosed with vinyl siding. Capped by a shed roof, the enclosure is fenestrated with metal-sash sliding windows and a single-leaf, paneled metal door.

Site Notes:

March 2010: This rowhouse is located on the south side of G Street, N.E. and is set back approximately twenty feet from the brick sidewalk. The west (side) elevation of the dwelling is attached to 415 G Street, N.E. and the east (side) elevation to 419 G Street, N.E. The lot features an elevated front yard with a PermaStone-clad retaining wall and a brick walkway and steps with metal railing. Extending south to an alley, the backyard is enclosed by a wooden privacy fence.

NOTABLE FEATURES DATA

Component

Feature

EXTERIOR MATERIALS DATA

Roof Component	Material	Color	Treatment	Source
Sloped	Not Visible		Not Visible	Observation
Wall Component	Material	Color	Treatment	Source
Facade	PermaStone			Observation
Structure Component	Material	Feature		Source
Foundation	Unknown			Permit
Walls	Brick			Permit

Materials Notes:

WINDOW/DOOR/INTERIOR DATA

Window Location	Aperture Shape	Type	Lights	Material
Basemt Windows	Rectangular	Sliding	2 Lite	Vinyl
Facade	Rectangular	Dbl-Hung	1/1	Vinyl
Door Location	Aperture Shape	Type	Panels	Material

Notable Interior Plan(s)

Notable Interior Feature(s)

Interior Notes:

PLAN/SURVEY/DESIGNATION DATA

Neighborhood: **Capitol Hill**

Subdivision:

Ward/ANC:

Zoning:

Contributing:

Historic District(s)

Designation Event(s)

Survey(s)

Capitol Hill F & G Streets (2010)

Level(s) of Investigation

Permit Research

Reconnaissance Survey

PHOTOS - DIGITIZED

Caption:

Undisplayable Image Format

Path: **C:\Users\CHRS\Documents\CHRS**

Databases\F&G Street - 2 to 11th
St\Database\Pictures\Square 0810

File: **417_G_Street_NE_facade_looking_SE.JPG**

Date:: Photog:

Code:: R: Fr:

Caption:

Undisplayable Image Format

Path: **C:\Users\CHRS\Documents\CHRS**

Databases\F&G Street - 2 to 11th
St\Database\Pictures\Square 0810

File: **417_G_Street_NE_facade_looking_SW.JPG**

Date:: Photog:

Code:: R: Fr:

Caption:

Undisplayable Image Format

Path: **C:\Users\CHRS\Documents\CHRS**

Databases\F&G Street - 2 to 11th
St\Database\Pictures\Square 0810

File: **417_G_Street_NE_rear.jpg**

Date:: Photog:

Code:: R: Fr:

PHOTOS - B/W OR NON-DIGITIZED

Photo Code	Roll	Frame(s)	Date	Photographer	Caption
------------	------	----------	------	--------------	---------

MISCELLANEOUS NOTES DATA

Notes:

--

PERMIT DATA

Permit Issue Date	Number	Type	Remarks
-------------------	--------	------	---------

6/16/1908	4011	Build	
-----------	------	-------	--

Permit Notes:

--

BIBLIOGRAPHIC DATA

Short Citation	Type	Date	Remarks
----------------	------	------	---------

Bibliographic Notes:

--

SIGNIFICANCE DATA

Study Unit

--

Code	Criteria
------	----------

--	--

DATA PROCESSING EVENTS DATA

Date	Individual	Action
3/30/2010	Weishar (PJW), Paul	Record Updated
3/19/2010	Barnes (JLB), Jeanne	Record Updated
3/19/2010	Barnes (JLB), Jeanne	Record Created

Resource All Data Report

ID Number: 0810-0806

BASICS DATA

ID Number: **0810-0806** Year Built: **1908** Data Source: **Permit**

Number Extended Street Quad Type of Address

608 **5th Street** **NE Current**

Name(s) Type of Name

Rowhouse, 608 5th Street, N.E. **Common**

TaxCode1 TaxCode2 TaxCode3 Type Explain

0810/0806 **Square/Lot** **Current**

STATUS/PURPOSE/USE DATA

Resource Type: **Building** Status Current: **Extant**

Desig. Status: **Historic** Quality:

Purpose: **Rowhouse** Condition: **Good**

Function/Use Start Source Stop Source Explain

Residential (Single-Family) **1908** **Permit** **Current**

CONSTRUCTION DATA

Construction Event Start Source Stop Source Cost Source

Orig Construction **1908** **Permit** **4000 Permit**

Construction Event Association Associated Name

Orig Construction **Architect** **Volland, Edward O.**

Orig Construction **Builder** **Pumphrey & Palmer**

Orig Construction **Owner** **Pumphrey & Palmer**

Construction Notes:

One of ten rowhouses constructed from the same permit (#0268).

PEOPLE/EVENTS DATA

Racial Segregation Status:

SETTING/SHAPE/SIZE DATA

Surroundings: **Urban**

Streetscape: **Intact**

Relate to Othr Bldgs: **Row End**

Relate to Street: **Face on Setback Line**

Massing: **Row Building/Canted Bay**

Footprint: **Rectangular**

Cross Reference Notes:

Number Stories: **2**

Bays Wide: **2**

Height:

Width: **16**

Depth/Length: **34**

SqFt:

Volume:

Lot Width

Lot Depth/Length:

Lot SqFt:

Acreage:

Has Driveway: ☐

Outbuilding Type Contributing Status

Outbuilding Notes:

STYLE/EXTERIOR DATA

Architectural Style(s)

Classical Revival

Exterior & Architectural Notes:

March 2010: Constructed in 1908 by Pumphrey and Palmer, this two-story, two-bay Classical Revival-style rowhouse was one of ten similar buildings constructed from the same permit (#0268). Set on a raised basement, this masonry structure has a rectangular form and a rear ell. The façade (east elevation) is faced with pressed brick laid in stretcher bond. A sloping roof caps the dwelling and features a molded metal cornice with scrolled modillions and overhanging eaves. A wide frieze with garland molding compliments the cornice. An interior-side brick chimney is located on the south (side) elevation. A full-height projecting canted bay with rounded corners dominates the façade. Window openings hold 1/1, double-hung, vinyl-sash. All façade openings have rock-faced concrete sills and lintels. The main entry, located in the southern bay of the first story, contains a single-leaf, paneled wood door and a single-light transom. The south (side) elevation is pierced by 1/1, double-hung, vinyl-sash windows with concrete sills and two-course, rowlock brick segmental arches. The west (rear) elevation features a two-story, full-width wood porch. The porch has a shed roof and is supported by wood posts with square balusters. Fenestration of the rear elevation consists of 1/1, double-hung, vinyl-sash windows and single-leaf doors.

Site Notes:

March 2010: This rowhouse is located on the west side of 5th Street, N.E. and is set back approximately twenty feet from the concrete sidewalk. The south (side) elevation abuts a paved alley while the north (side) elevation is attached to 610 5th Street, N.E. The elevated front yard has a brick retaining wall. Landscaping consists of mature trees and shrubs. A concrete walkway and metal stair provide access to the main entry. The backyard is enclosed by a wooden privacy fence and includes mature trees.

NOTABLE FEATURES DATA

Component	Feature
-----------	---------

EXTERIOR MATERIALS DATA

Roof Component	Material	Color	Treatment	Source
Sloped	Not Visible		Not Visible	Observation
Wall Component	Material	Color	Treatment	Source
Facade	Brick		Stretcher Bond	Observation
Structure Component	Material	Feature		Source
Foundation	Concrete			Permit
Walls	Brick			Permit

Materials Notes:

WINDOW/DOOR/INTERIOR DATA

Window Location	Aperture Shape	Type	Lights	Material
Basemt Windows	Rectangular	Dbl-Hung	1/1	Wood
Facade	Rectangular	Dbl-Hung	1/1	Vinyl
Door Location	Aperture Shape	Type	Panels	Material
Main Door	Rectangular	Single	Paneled	Wood

Notable Interior Plan(s)

Notable Interior Feature(s)

Interior Notes:

PLAN/SURVEY/DESIGNATION DATA

Neighborhood: **Capitol Hill**

Historic District(s)

Subdivision

Tuesday, June 25, 2013

ID_Number: 0810-0806 Page 2

Subdivision:

Ward/ANC:

Zoning:

Contributing:

Designation Event(s)

Survey(s)

Capitol Hill F & G Streets (2010)

Level(s) of Investigation

Permit Research

Reconnaissance Survey

PHOTOS - DIGITIZED

Caption:

Undisplayable Image Format

Path: C:\Users\CHRS\Documents\CHRS
Databases\F&G Street - 2 to 11th
St\Database\Pictures\Square 0810\

File: 608_5th_Street_NE_facade_looking_SW.JPG

Date:: Photog:

Code:: R: Fr:

Caption:

Undisplayable Image Format

Path: C:\Users\CHRS\Documents\CHRS
Databases\F&G Street - 2 to 11th
St\Database\Pictures\Re-takes\

File: 608_5th_Street_NE_facade_looking_NW.JPG

Date:: Photog:

Code:: R: Fr:

Caption:

Undisplayable Image Format

Path: C:\Users\CHRS\Documents\CHRS
Databases\F&G Street - 2 to 11th
St\Database\Pictures\Square 0810\

File: 608_5th_Street_NE_rear.JPG

Date:: Photog:

Code:: R: Fr:

PHOTOS - B/W OR NON-DIGITIZED

Photo Code	Roll	Frame(s)	Date	Photographer	Caption
------------	------	----------	------	--------------	---------

MISCELLANEOUS NOTES DATA

Notes:

PERMIT DATA

Permit Issue Date	Number	Type	Remarks
-------------------	--------	------	---------

Tuesday, June 25, 2013

ID_Number: 0810-0806 Page 3

Permit Notes:

--

BIBLIOGRAPHIC DATA

Short Citation	Type	Date	Remarks
----------------	------	------	---------

Bibliographic Notes:

--

SIGNIFICANCE DATA

Study Unit

--

Code	Criteria
------	----------

--

DATA PROCESSING EVENTS DATA

Date	Individual	Action
4/21/2010	Litowitz (DDL), Dana	Record Updated
4/7/2010	Weishar (P JW), Paul	Record Updated
3/19/2010	Litowitz (DDL), Dana	Record Updated
3/19/2010	Litowitz (DDL), Dana	Record Created

Resource All Data Report

ID Number: 0810-0083

BASICS DATA

ID Number: **0810-0083** Year Built: **1908** Data Source: **Permit**

Number Extended Street Quad Type of Address

421 **G Street** **NE** **Current**

Name(s) Type of Name

Rowhouse, 421 G Street, N.E. **Common**

TaxCode1 TaxCode2 TaxCode3 Type Explain

0810/0083 **Square/Lot** **Current**

STATUS/PURPOSE/USE DATA

Resource Type: **Building** Status Current: **Extant**

Desig. Status: **Historic** Quality:

Purpose: **Rowhouse** Condition: **Good**

Function/Use Start Source Stop Source Explain

Residential (Single-Family) **1908** **Permit** **Current**

CONSTRUCTION DATA

Construction Event Start Source Stop Source Cost Source

Orig Construction **1908** **Permit** **2400 Permit**

Construction Event Association Associated Name

Orig Construction **Architect** **Volland, Edward O.**

Orig Construction **Builder** **Gottwals, M.L.**

Orig Construction **Owner** **Norway, Fred A.**

Construction Notes:

One of five buildings constructed from the same permit (#4011).

PEOPLE/EVENTS DATA

Racial Segregation Status:

SETTING/SHAPE/SIZE DATA

Surroundings: **Urban**

Streetscape: **Intact**

Relate to Othr Bldgs: **Row End (1 of 5)**

Relate to Street: **Face on Setback Line**

Massing: **Row Building/Canted Bay**

Footprint: **L-Shaped**

Number Stories: **2 plus basement**

Bays Wide: **2**

Height:

Width: **18**

Depth/Length: **33**

SqFt:

Volume:

Lot Width

Lot Depth/Length:

Lot SqFt:

Acreage:

Has Driveway: ☐

Cross Reference Notes:

Outbuilding Type

Contributing Status

Outbuilding Notes:

STYLE/EXTERIOR DATA

Architectural Style(s)

Italianate

Queen Anne

Exterior & Architectural Notes:

March 2010: Constructed in 1908 by M.L. Gottwals, this two-story, two-bay Queen Anne-style rowhouse was one of five similar buildings constructed from the same permit (#4011). Set on a solid concrete foundation, the masonry structure has a rectangular form with a two-story rear ell. The façade (north elevation) is faced with pressed stretcher-bond brick. Two-course brick string courses travel across the façade below the first and second story window openings. A sloping roof caps the dwelling and features a molded metal cornice with scrolled modillions and overhanging eaves. A wide plain frieze compliments the cornice. The façade features a full-height projecting canted bay. Fenestration of the first and second stories consists of 2/2, double-hung, wood-sash windows. The basement is pierced by single-light, wood-sash awning windows. All openings on the façade have concrete sills and lintels. The main entry, located in the eastern bay of the first story, holds a single-leaf, wood-frame glass door set in a narrow, square-edge wood surround with single-light transom. The south (rear) elevation of the main block has 2/2, double-hung, wood-sash windows with concrete sills and two-course, segmental brick arches. A below-grade door opening holds a single-leaf wood door with single-light transom with a two-course, rowlock brick segmental arch.

The two-story rear ell has stretcher-bond brickwork and is capped by a shed roof. An exterior brick chimney is located in the southwest corner. The ell has 1/1, double-hung, vinyl-sash windows with concrete sills and two-course rowlock brick segmental arches. A single-leaf wood door with single-light transom is located on the south (rear) elevation.

A first-story wood deck and second-story addition was constructed on the south (rear) elevation of the ell c. 1990. Clad in wood siding and capped by a shed roof, the second-story addition is fenestrated with 1/1, double-hung, vinyl-sash windows with 6/6 false muntins. The addition is supported by wood posts with square balusters set on a solid concrete foundation.

A rooftop deck has been constructed on the main block and rear ell. Based on its form and materials, this deck appears to have been constructed c. 2000. The deck has square wood balusters and is accessed via the interior of the building.

Site Notes:

March 2010: This rowhouse is located on the south side of G Street, N.E. and is set back approximately twenty feet from the brick sidewalk. The west (side) elevation of the dwelling is attached to 419 G Street, N.E. and the east (side) elevation to 658 5th Street, N.E. The lot features an elevated front yard with brick retaining wall and a concrete walkway and steps leading to the main entry. The rear of the property extends south to an alley.

NOTABLE FEATURES DATA

Component	Feature
-----------	---------

EXTERIOR MATERIALS DATA

Roof Component	Material	Color	Treatment	Source
Sloped	Not Visible		Not Visible	Observation
Wall Component	Material	Color	Treatment	Source
Facade	Brick		Stretcher Bond	Observation
Structure Component	Material	Feature		Source
Foundation	Concrete			Permit
Walls	Brick			Permit

Materials Notes:

--

WINDOW/DOOR/INTERIOR DATA

Window Location	Aperture Shape	Type	Lights	Material
Facade	Rectangular	Dbl-Hung	2/2	Wood
Facade	Rectangular	Dbl-Hung	1/1	Wood
Door Location	Aperture Shape	Type	Panels	Material
Main Door	Rectangular	Single		Wood/Glass

Notable Interior Plan(s) _____

Notable Interior Feature(s) _____

Interior Notes:

PLAN/SURVEY/DESIGNATION DATA

Neighborhood: **Capitol Hill**

Historic District(s) _____

Subdivision:

Ward/ANC:

Zoning:

Designation Event(s) _____

Contributing:

Survey(s)

Level(s) of Investigation

Capitol Hill F & G Streets (2010)

Permit Research

Reconnaissance Survey

PHOTOS - DIGITIZED

Caption:

Undisplayable Image Format

Path: **C:\Users\CHRS\Documents\CHRS
Databases\F&G Street - 2 to 11th
St\Database\Pictures\Square 0810**

File: **421_G_Street_NE_facade_looking_SE.JPG**

Date:: Photog:

Code:: R: Fr:

Caption:

Undisplayable Image Format

Path: **C:\Users\CHRS\Documents\CHRS
Databases\F&G Street - 2 to 11th
St\Database\Pictures\Square 0810**

File: **421_G_Street_NE_facade_looking_SW.JPG**

Date:: Photog:

Code:: R: Fr:

Caption:

Undisplayable Image Format

Path: **C:\Users\CHRS\Documents\CHRS
Databases\F&G Street - 2 to 11th
St\Database\Pictures\Square 0810**

File: **421_G_Street_NE_rear.JPG**

Date:: Photog:

Code:: R: Fr:

PHOTOS - B/W OR NON-DIGITIZED

Photo Code	Roll	Frame(s)	Date	Photographer	Caption
------------	------	----------	------	--------------	---------

MISCELLANEOUS NOTES DATA

Notes:

PERMIT DATA

Permit Issue Date	Number	Type	Remarks
6/16/1908	4011	Build	

Permit Notes:

BIBLIOGRAPHIC DATA

Short Citation	Type	Date	Remarks
----------------	------	------	---------

Bibliographic Notes:

SIGNIFICANCE DATA

Study Unit _____

Code	Criteria
------	----------

DATA PROCESSING EVENTS DATA

Date	Individual	Action
3/30/2010	Weishar (PJW), Paul	Record Updated
3/19/2010	Barnes (JLB), Jeanne	Record Updated
3/19/2010	Barnes (JLB), Jeanne	Record Created

Resource All Data Report

ID Number: 0810-0077

BASICS DATA

ID Number: **0810-0077** Year Built: **1904** Data Source: **Permit**

Number	Extended	Street	Quad	Type of Address
629		4th Street	NE	Current
627		4th Street	NE	Original

Name(s)	Type of Name
Multiple Dwelling, 629 4th Street, N.E.	Common

TaxCode1	TaxCode2	TaxCode3	Type	Explain
0810/0077			Square/Lot	Current

STATUS/PURPOSE/USE DATA

Resource Type: **Building** Status Current: **Extant**
Desig. Status: **Historic** Quality:
Purpose: **Residential** Condition: **Good**

Function/Use	Start	Source	Stop	Source	Explain
Residential (Multi-Family)	1904	Permit			Historic/Current

CONSTRUCTION DATA

Construction Event	Start	Source	Stop	Source	Cost Source
Orig Construction	1904	Permit			5000 Permit

Construction Event	Association	Associated Name
Orig Construction	Architect	Carr, S.
Orig Construction	Builder	Carr, S.
Orig Construction	Owner	Cook, John, Trustee

Construction Notes:

One of two multiple dwellings constructed from permit #1478.

PEOPLE/EVENTS DATA

Racial Segregation Status:

SETTING/SHAPE/SIZE DATA

Surroundings: **Urban**
Streetscape: **Intact**
Relate to Othr Bldgs: **Attached**
Relate to Street: **Face on Setback Line**
Massing: **Row Building/Canted Bay**
Footprint: **L-Shaped**

Cross Reference Notes:

Number Stories: **3 plus basement**

Bays Wide: **2**

Height:

Outbuilding Type

Contributing Status

Width: **18**

Depth/Length: **30**

SqFt:

Volume:

Lot Width

Lot Depth/Length:

Lot SqFt:

Acreage:

Has Driveway: ☐

Outbuilding Notes:

STYLE/EXTERIOR DATA

Architectural Style(s)

Queen Anne

Exterior & Architectural Notes:

March 2010: Constructed in 1904 by S. Carr, this three-story, two-bay Classical Revival-style multiple-family dwelling is one of two buildings constructed from the same permit (#1478). Set on a raised basement, this masonry structure has stretcher-bond brickwork. A sloped roof features a brick parapet wall with bands of indented brick, denticulated brick, and a molded concrete cornice. The façade (west elevation) has stretcher-brick sill courses on the first, second, and third stories. A four-course brick string mimics a water table. Dominating the façade is a full-height, canted bay with the same materials and treatment as the main block. A single-leaf, paneled wood door with lights is located in the southern bay of the first story. A soldier-brick arch with pearl molding details set between concrete imposts complete the door opening. All window openings hold 2/1, double-hung, vinyl-sash windows with concrete sills and rock-faced lintels. The raised basement holds a single-leaf, wood-frame glass door set in the southern bay. The south (side) elevation has no fenestration. The east (rear) elevation of the main block has window openings that have been enclosed with concrete block. A three-story ell is located on the rear of the building. This brick structure has a shed roof and an interior-corner parged chimney. Each story on the east (rear) elevation has a single-leaf, wood-frame glass door and 1/1, double-hung, vinyl-sash window. The window openings have two-course, rowlock brick segmental arches. Additionally, each story has a wood deck with metal balusters supported by wood posts.

Site Notes:

March 2010: This multiple-family dwelling is located on the east side of 4th Street, N.E. and is set back from the brick sidewalk approximately fifteen feet. The north (side) elevation is attached to 631 4th Street, N.E. and the south (side) elevation to 625 4th Street, N.E. A brick pad provides access to a metal stair to the main entry and brick steps leading to a below-grade door opening. A milled point metal fence encloses the small front yard. The backyard is enclosed by a wood fence and includes a metal roll-up door fronting the alley.

NOTABLE FEATURES DATA

Component

Feature

EXTERIOR MATERIALS DATA

Roof Component	Material	Color	Treatment	Source
Sloped	Not Visible		Not Visible	
Wall Component	Material	Color	Treatment	Source
Facade	Brick		Stretcher Bond	
Structure Component	Material	Feature		Source
Foundation	Concrete			
Walls	Brick			

Materials Notes:

WINDOW/DOOR/INTERIOR DATA

Window Location	Aperture Shape	Type	Lights	Material
Facade	Rectangular	Dbl-Hung	1/1	Vinyl
Door Location	Aperture Shape	Type	Panels	Material
Basement	Rectangular	Single	Full Glass	Wood
Main Door	Rectangular	Single	Full Glass	Wood
Notable Interior Plan(s)		Notable Interior Feature(s)		

Interior Notes:

PLAN/SURVEY/DESIGNATION DATA

Neighborhood: Capitol Hill	Historic District(s)
Subdivision:	
Ward/ANC:	
Zoning:	Designation Event(s)
Contributing:	
Survey(s)	Level(s) of Investigation
Capitol Hill F & G Streets (2010)	Permit Research
	Reconnaissance Survey

PHOTOS - DIGITIZED

Caption:

Undisplayable Image Format

Path: C:\Users\CHRS\Documents\CHRS
Databases\F&G Street - 2 to 11th
St\Database\Pictures\Square 0810\
File: 629_4th_Street_NE_facade_looking_NE.JPG
Date:: Photog:
Code:: R: Fr:

Caption:

Undisplayable Image Format

Path: C:\Users\CHRS\Documents\CHRS
Databases\F&G Street - 2 to 11th
St\Database\Pictures\Square 0810\
File: 629_4th_Street_NE_facade_looking_SE.JPG
Date:: Photog:
Code:: R: Fr:

Caption:

Undisplayable Image Format

Path: C:\Users\CHRS\Documents\CHRS
Databases\F&G Street - 2 to 11th
St\Database\Pictures\Square 0810\

File: 629_4th_Street_NE_rear (2).JPG

Date:: Photog:

Code:: R: Fr:

PHOTOS - B/W OR NON-DIGITIZED

Photo Code	Roll	Frame(s)	Date	Photographer	Caption
------------	------	----------	------	--------------	---------

MISCELLANEOUS NOTES DATA

Notes:

PERMIT DATA

Permit Issue Date	Number	Type	Remarks
-------------------	--------	------	---------

04/08/1904	1478	Build	
------------	------	-------	--

Permit Notes:

BIBLIOGRAPHIC DATA

Short Citation	Type	Date	Remarks
----------------	------	------	---------

Bibliographic Notes:

SIGNIFICANCE DATA

Study Unit

Code	Criteria
------	----------

DATA PROCESSING EVENTS DATA

Date	Individual	Action
4/23/2010	Litowitz (DDL), Dana	Record Updated
4/23/2010	Litowitz (DDL), Dana	Record Created

