

Resource All Data Report

ID Number: 0859-0113

BASICS DATA

ID Number: **0859-0113** Year Built: **1890** Data Source: **Permit**

Number Extended Street Quad Type of Address

608 **G Street** **NE** **Current**

Name(s) Type of Name

Rowhouse, 608 G Street, N.E. **Common**

TaxCode1 TaxCode2 TaxCode3 Type Explain

0859/0113 **Square/Lot** **Current**

STATUS/PURPOSE/USE DATA

Resource Type: **Building** Status Current: **Extant**

Desig. Status: **Historic** Quality:

Purpose: **Rowhouse** Condition: **Good**

Function/Use Start Source Stop Source Explain

Residential (Single-Family) **1890** **Permit** **Historic/Current**

CONSTRUCTION DATA

Construction Event Start Source Stop Source Cost Source

Orig Construction **1890** **Permit** **2500 Permit**

Construction Event Association Associated Name

Orig Construction **Builder** **Groff, D.B.**

Orig Construction **Owner** **Groff, D.B.**

Construction Notes:

One of six rowhouses constructed from the same permit (#0353).

PEOPLE/EVENTS DATA

Racial Segregation Status:

SETTING/SHAPE/SIZE DATA

Surroundings: **Urban**

Streetscape: **Intact**

Relate to Othr Bldgs: **Row End (1 of 6)**

Relate to Street: **Face on Setback Line**

Massing: **Row Building/Canted Bay**

Footprint: **L-Shaped**

Number Stories: **2 plus basement**

Bays Wide: **2**

Height:

Width: **16**

Depth/Length: **31**

SqFt:

Volume:

Lot Width

Lot Depth/Length:

Lot SqFt:

Acreage:

Has Driveway: ☐

Cross Reference Notes:

Outbuilding Type

Contributing Status

Outbuilding Notes:

STYLE/EXTERIOR DATA

Queen Anne

Exterior & Architectural Notes:

January 2010: Constructed in 1890 by D.B. Groff, this two-story, two-bay Queen Anne-style rowhouse is one of six rowhouses constructed from the same permit (#0353). The dwelling is constructed of brick and is set on a solid brick foundation; both are faced with pressed stretcher-bond brick. A sloping roof caps the dwelling and is highlighted by a molded metal cornice and a corbeled brick cornice. A string course, composed of nebule molding, is located beneath the corbeled brick cornice. A three-course brick watertable is sited above the foundation and a three-course string course is located between the first and second stories. A string course, composed of roundels, reeded molding, billet molding, and bead molding, is sited at the top of the first story window openings. Lastly, a string course of circular molding and bead molding is located above the second story window openings. The westernmost bay of the first story holds a single-leaf paneled wood door with lights. The transom opening has been boarded with plywood. The second story opening holds a 1/1, double-hung, vinyl-sash window. A three-sided, canted bay extends from the easternmost bay of the façade and rises the full height of the dwelling. The bay has the material treatment of the main block and features a gabled parapet. Fenestration consists of 1/1, double-hung, vinyl-sash windows. All window openings on the façade have concrete sills and lintels.

A two-story ell extends from the westernmost bay of the rear (north) elevation and is original. The ell is parged and is capped by a sloping roof. An interior-side brick chimney rises from the east (side) elevation and has a corbeled brick cap. Visible fenestration consists of 1/1, double-hung, vinyl-sash windows and a single-leaf paneled door with lights. The original transom has been parged. All windows are set in segmental openings and have concrete sills.

Site Notes:

January 2010: This rowhouse is located on the north side of G Street, N.E. and is set back approximately ten feet from the sidewalk. The east (side) elevation of the dwelling is adjacent to 610 G Street, N.E. The front yard is landscaped with mature shrubs and foundation plantings and is encircled by a bow and picket metal fence. A concrete walkway leads from the primary entrance of the dwelling and ends at the sidewalk. The rear yard is bounded by wood fencing.

NOTABLE FEATURES DATA

Component	Feature

EXTERIOR MATERIALS DATA

Roof Component	Material	Color	Treatment	Source
Sloped	Not Visible		Not Visible	
Wall Component	Material	Color	Treatment	Source
Facade	Pressed Brick		Stretcher Bond	
Structure Component	Material	Feature		Source
Foundation	Brick			
Walls	Brick			

Materials Notes:

WINDOW/DOOR/INTERIOR DATA

Window Location	Aperture Shape	Type	Lights	Material
2 Flr Windows	Rectangular	DbI-Hung	1/1	Vinyl
Bay Windows	Rectangular	DbI-Hung	1/1	Vinyl
Door Location	Aperture Shape	Type	Panels	Material
Main Door	Rectangular	Single	Paneled	Wood/Glass

Notable Interior Plan(s)

Notable Interior Feature(s)

Interior Notes:

PLAN/SURVEY/DESIGNATION DATA

Neighborhood: **Capitol Hill**

Subdivision:

Ward/ANC:

Zoning:

Contributing:

Historic District(s)

Designation Event(s)

Survey(s)

Capitol Hill F & G Streets (2010)

Level(s) of Investigation

Permit Research

Reconnaissance Survey

PHOTOS - DIGITIZED

Caption:

Path: **C:\Users\CHRS\Documents\CHRS
Databases\F&G Street - 2 to 11th
St\Database\Pictures\Square 0859**

File: **608_G_Street_NE_facade_looking_NE.JPG**

Date:: Photog:

Code:: R: Fr:



Caption:

Path: **C:\Users\CHRS\Documents\CHRS
Databases\F&G Street - 2 to 11th
St\Database\Pictures\Square 0859**

File: **608_G_Street_NE_facade_looking_NW.JPG**

Date:: Photog:

Code:: R: Fr:



Caption:

Path: **C:\Users\CHRS\Documents\CHRS
Databases\F&G Street - 2 to 11th
St\Database\Pictures\Square 0859**

File: **608_G_Street_NE_rear_looking_S.JPG**

Date:: Photog:

Code:: R: Fr:



PHOTOS - B/W OR NON-DIGITIZED

Photo Code	Roll	Frame(s)	Date	Photographer	Caption
------------	------	----------	------	--------------	---------

MISCELLANEOUS NOTES DATA

Notes:

--

PERMIT DATA

Permit Issue Date	Number	Type	Remarks
08/13/1890	0353	Build	

Permit Notes:

BIBLIOGRAPHIC DATA

Short Citation	Type	Date	Remarks
----------------	------	------	---------

Bibliographic Notes:

SIGNIFICANCE DATA

Study Unit

Code Criteria

DATA PROCESSING EVENTS DATA

Date	Individual	Action
3/2/2010	Dayton (MSD), Maria	Record Updated
3/2/2010	Dayton (MSD), Maria	Record Created

Resource All Data Report

ID Number: 0859-0112

BASICS DATA

ID Number: **0859-0112** Year Built: **1890** Data Source: **Permit**

Number Extended Street Quad Type of Address

610 **G Street** **NE Current**

Name(s) Type of Name

Rowhouse, 610 G Street, N.E. **Common**

TaxCode1 TaxCode2 TaxCode3 Type Explain

0859/0112 **Square/Lot** **Current**

STATUS/PURPOSE/USE DATA

Resource Type: **Building** Status Current: **Extant**

Desig. Status: **Historic** Quality:

Purpose: **Rowhouse** Condition: **Good**

Function/Use Start Source Stop Source Explain

Residential (Single-Family) **1890** **Permit** **Historic/Current**

CONSTRUCTION DATA

Construction Event Start Source Stop Source Cost Source

Orig Construction **1890** **Permit** **2500 Permit**

Construction Event Association Associated Name

Orig Construction **Builder** **Groff, D.B.**

Orig Construction **Owner** **Groff, D.B.**

Construction Notes:

One of six rowhouses constructed from the same permit (#0353).

PEOPLE/EVENTS DATA

Racial Segregation Status:

SETTING/SHAPE/SIZE DATA

Surroundings: **Urban**

Streetscape: **Intact**

Relate to Othr Bldgs: **Row (1 of 6)**

Relate to Street: **Face on Setback Line**

Massing: **Row Building/Canted Bay**

Footprint: **L-Shaped**

Number Stories: **2 plus basement**

Bays Wide: **2**

Height:

Width: **16**

Depth/Length: **31**

SqFt:

Volume:

Lot Width

Lot Depth/Length:

Lot SqFt:

Acreage:

Has Driveway: ☐

Cross Reference Notes:

Outbuilding Type

Contributing Status

Outbuilding Notes:

STYLE/EXTERIOR DATA

Architectural Style(s)

Queen Anne

Exterior & Architectural Notes:

January 2010: Constructed in 1890 by D.B. Groff, this two-story, two-bay Queen Anne-style rowhouse is one of six rowhouses constructed from the same permit (#0353). The dwelling is constructed of brick and is set on a solid brick foundation; both are faced with pressed stretcher-bond brick. A sloping roof caps the dwelling and is highlighted by a molded metal cornice and a corbeled brick cornice. A string course, composed of nebule molding, is located beneath the corbeled brick cornice. A three-course brick watertable is sited above the foundation and a three-course string course is located between the first and second stories. A string course, composed of roundels, reeded molding, billet molding, and bead molding, is sited at the top of the first story window openings. Lastly, a string course of circular molding and bead molding is located above the second story window openings. The westernmost bay of the first story holds a single-leaf paneled wood door with lights and a one-light wood transom. The second story opening holds a 1/1, double-hung, vinyl-sash window. A three-sided, canted bay extends from the easternmost bay of the façade and rises the full height of the dwelling. The bay has the material treatment of the main block and features a segmental parapet. Fenestration consists of 1/1, double-hung, vinyl-sash windows and one-light vinyl windows (possibly fixed). All first and second story openings are topped by molded segmental arches with pearl and nailhead molding.

A two-story ell extends from the westernmost bay of the rear (north) elevation and is original. The ell is parged and is capped by a sloping roof. Visible fenestration consists of 1/1, double-hung, windows and single-leaf paneled doors with lights. The transoms above the doors have been boarded. A two-story, full-width porch extends from the rear elevation of the ell and is set on wood pier foundation. Square wood posts support the second story. Square wood balusters highlight the porch.

Site Notes:

January 2010: This two-story rowhouse is located on the north side of G Street, N.E. and is set back approximately ten feet from the sidewalk. The dwelling is adjacent to 608 and 612 G Street, N.E. The front yard is landscaped with mature shrubs and plantings and is encircled by a hairpin and picket metal fence. A brick walkway leads from the primary entrance of the dwelling and ends at the sidewalk. The rear yard is bounded by wood fencing. An alley is located south of the dwelling.

NOTABLE FEATURES DATA

Component	Feature
-----------	---------

EXTERIOR MATERIALS DATA

Roof Component	Material	Color	Treatment	Source
Sloped	Not Visible		Not Visible	
Wall Component	Material	Color	Treatment	Source
Facade	Pressed Brick		Stretcher Bond	
Structure Component	Material	Feature		Source
Foundation	Brick			
Walls	Brick			

Materials Notes:

WINDOW/DOOR/INTERIOR DATA

Window Location	Aperture Shape	Type	Lights	Material
2 Flr Windows	Rectangular	Dbl-Hung	1/1	Vinyl
Bay Windows	Rectangular	Dbl-Hung	1/1	Vinyl
Bay Windows	Rectangular	Unknown	1-light	Vinyl
Door Location	Aperture Shape	Type	Panels	Material
Main Door	Rectangular	Single	Paneled	Wood/Glass

Notable Interior Plan(s)

Notable Interior Feature(s)

Interior Notes:

PLAN/SURVEY/DESIGNATION DATA

Neighborhood: **Capitol Hill**

Historic District(s) _____

Subdivision: _____

Ward/ANC: _____

Zoning: _____

Designation Event(s) _____

Contributing: _____

Survey(s) _____

Level(s) of Investigation _____

Capitol Hill F & G Streets (2010)

**Permit Research
Reconnaissance Survey**

PHOTOS - DIGITIZED


Caption: _____

Path: **C:\Users\CHRS\Documents\CHRS
Databases\F&G Street - 2 to 11th
St\Database\Pictures\Square 0859**

File: **610_G_Street_NE_facade_looking_N.JPG**

Date:: _____ Photog: _____

Code:: _____ R: _____ Fr: _____



Caption: _____

Path: **C:\Users\CHRS\Documents\CHRS
Databases\F&G Street - 2 to 11th
St\Database\Pictures\Square 0859**

File: **610_G_Street_NE_facade_looking_NE.JPG**

Date:: _____ Photog: _____

Code:: _____ R: _____ Fr: _____



Caption: _____

Path: **C:\Users\CHRS\Documents\CHRS
Databases\F&G Street - 2 to 11th
St\Database\Pictures\Square 0859**

File: **610_G_Street_NE_facade_looking_NW.JPG**

Date:: _____ Photog: _____

Code:: _____ R: _____ Fr: _____



Caption:

Path: C:\Users\CHRS\Documents\CHRS
Databases\F&G Street - 2 to 11th
St\Database\Pictures\Square 0859\
File: 610_G_Street_NE_rear_looking_S.JPG

Date:: Photog:

Code:: R: Fr:



PHOTOS - B/W OR NON-DIGITIZED

Photo Code	Roll	Frame(s)	Date	Photographer	Caption
------------	------	----------	------	--------------	---------

MISCELLANEOUS NOTES DATA

Notes:

PERMIT DATA

Permit Issue Date	Number	Type	Remarks
-------------------	--------	------	---------

08/13/1890	0353	Build	
------------	------	-------	--

Permit Notes:

BIBLIOGRAPHIC DATA

Short Citation	Type	Date	Remarks
----------------	------	------	---------

Bibliographic Notes:

SIGNIFICANCE DATA

Study Unit

Code	Criteria
------	----------

DATA PROCESSING EVENTS DATA

Date	Individual	Action
3/2/2010	Dayton (MSD), Maria	Record Updated
3/2/2010	Dayton (MSD), Maria	Record Created

Resource All Data Report

ID Number: 0859-0111

BASICS DATA

ID Number: **0859-0111** Year Built: **1890** Data Source: **Permit**

Number	Extended	Street	Quad	Type of Address
--------	----------	--------	------	-----------------

612		G Street	NE	Current
------------	--	-----------------	-----------	----------------

Name(s)	Type of Name
---------	--------------

Rowhouse, 612 G Street, N.E.	Common
-------------------------------------	---------------

TaxCode1	TaxCode2	TaxCode3	Type	Explain
----------	----------	----------	------	---------

0859/0111			Square/Lot	Current
------------------	--	--	-------------------	----------------

STATUS/PURPOSE/USE DATA

Resource Type: **Building** Status Current: **Extant**

Desig. Status: **Historic** Quality:

Purpose: **Rowhouse** Condition: **Good**

Function/Use	Start	Source	Stop	Source	Explain
--------------	-------	--------	------	--------	---------

Residential (Single-Family)	1890	Permit			Historic/Current
------------------------------------	-------------	---------------	--	--	-------------------------

CONSTRUCTION DATA

Construction Event	Start	Source	Stop	Source	Cost Source
--------------------	-------	--------	------	--------	-------------

Rear Addition	c. 1980	Site Visit/Map			
----------------------	----------------	-----------------------	--	--	--

Orig Construction	1890	Permit			2500 Permit
--------------------------	-------------	---------------	--	--	--------------------

Construction Event	Association	Associated Name
--------------------	-------------	-----------------

Orig Construction	Builder	Groff, D.B.
--------------------------	----------------	--------------------

Orig Construction	Owner	Groff, D.B.
--------------------------	--------------	--------------------

Construction Notes:

One of six rowhouses constructed from the same permit (#0353).

PEOPLE/EVENTS DATA

Racial Segregation Status:

SETTING/SHAPE/SIZE DATA

Surroundings: **Urban**
Streetscape: **Intact**
Relate to Othr Bldgs: **Row (1 of 6)**
Relate to Street: **Face on Setback Line**
Massing: **Row Building/Canted Bay**
Footprint: **L-Shaped**

Cross Reference Notes:

Number Stories: **2 plus basement**

Bays Wide: **2**

Height:

Outbuilding Type

Contributing Status

Width: **16**

Depth/Length: **31**

SqFt:

Volume:

Lot Width

Lot Depth/Length:

Outbuilding Notes:

Lot SqFt:

Acreage:

Has Driveway: ☐

STYLE/EXTERIOR DATA

Architectural Style(s)

Queen Anne

Exterior & Architectural Notes:

January 2010: Constructed in 1890 by D.B. Groff, this two-story, two-bay Queen Anne-style rowhouse is one of six rowhouses constructed from the same permit (#0353). The dwelling is constructed of brick and is set on a solid brick foundation; both are faced with pressed stretcher-bond brick. A sloping roof caps the dwelling and is highlighted by a molded metal cornice and a corbeled brick cornice. A string course, composed of nebule molding, is located beneath the corbeled brick cornice. A three-course brick watertable is sited above the foundation and a three-course string course is located between the first and second stories. A string course, composed of roundels, reeded molding, billet molding, and bead molding, is sited at the top of the first story window openings. Lastly, a string course of circular molding and bead molding is located above the second story window openings. The westernmost bay of the first story holds a single-leaf paneled wood door and a one-light wood transom. The second story opening holds a 1/1, double-hung, vinyl-sash window. A three-sided, canted bay extends from the easternmost bay of the façade and rises the full height of the dwelling. The bay has the material treatment of the main block and features a gabled parapet. Fenestration consists of 1/1, double-hung, vinyl-sash windows and a one-light vinyl windows (possibly fixed). All first and second story openings are topped by molded segmental arches with pearl and nailhead molding. The rear (north) elevation is fenestrated with 1/1, double-hung, vinyl-sash windows and feature two-course, rowlock brick segmental arches.

A two-story ell extends from the westernmost bay of the rear elevation and is original. The ell is constructed of brick and is set on a solid foundation.

A two-story, one-bay addition, constructed c. 1980, is located on the rear elevation of the ell and is faced with six-course, American-bond brick. The addition, possibly an enclosed porch, is set on a brick pier foundation that has been infilled with wood lattice. A sloping roof caps the addition. Visible fenestration consists of paired 1/1, double-hung, vinyl-sash windows and a single-leaf door. The window openings are complemented by rowlock brick sills.

Site Notes:

January 2010: This two-story rowhouse is located on the north side of G Street, N.E. and is set back approximately ten feet from the brick sidewalk. The dwelling is adjacent to 610 and 614 G Street, N.E. The landscaped front yard is planted with mature shrubs and is encircled by a hairpin and picket metal fence. A brick walkway leads from the primary entrance of the dwelling and ends at the sidewalk. A wood patio extends from the rear ell of the dwelling and a concrete-paved parking space is located south of the dwelling. The rear yard is bounded by wood fencing and swing-out metal gates provide access from the alley to the parking space.

NOTABLE FEATURES DATA

Component

Feature

EXTERIOR MATERIALS DATA

Roof Component

Material

Color

Treatment

Source

Sloped

Not Visible

Not Visible

Wall Component	Material	Color	Treatment	Source
Facade	Pressed Brick		Stretcher Bond	
Structure Component	Material	Feature		Source
Foundation	Brick			
Walls	Brick			

Materials Notes:

WINDOW/DOOR/INTERIOR DATA

Window Location	Aperture Shape	Type	Lights	Material
2 Flr Windows	Rectangular	Dbl-Hung	1/1	Vinyl
Bay Windows	Rectangular	Dbl-Hung	1/1	Vinyl
Bay Windows	Rectangular	Unknown	1-light	Vinyl
Door Location	Aperture Shape	Type	Panels	Material
Main Door	Rectangular	Single	Paneled	Wood

Notable Interior Plan(s)

Notable Interior Feature(s)

Interior Notes:

PLAN/SURVEY/DESIGNATION DATA

Neighborhood: **Capitol Hill**

Historic District(s)

Subdivision:

Ward/ANC:

Zoning:

Designation Event(s)

Contributing:

Survey(s)

Level(s) of Investigation

Capitol Hill F & G Streets (2010)

Permit Research

Reconnaissance Survey

PHOTOS - DIGITIZED

Caption:

Path: **C:\Users\CHRS\Documents\CHRS
Databases\F&G Street - 2 to 11th
St\Database\Pictures\Square 0859**

File: **612_G_Street_NE_facade_looking_NE.JPG**

Date:: Photog:

Code:: R: Fr:



Caption:

Path: C:\Users\CHRS\Documents\CHRS
Databases\F&G Street - 2 to 11th
St\Database\Pictures\Square 0859\
File: 612_G_Street_NE_facade_looking_NW.JPG
Date:: Photog:
Code:: R: Fr:



Caption:

Path: C:\Users\CHRS\Documents\CHRS
Databases\F&G Street - 2 to 11th
St\Database\Pictures\Square 0859\
File: 612_G_Street_NE_rear_looking_S.JPG
Date:: Photog:
Code:: R: Fr:



PHOTOS - B/W OR NON-DIGITIZED

Photo Code	Roll	Frame(s)	Date	Photographer	Caption
------------	------	----------	------	--------------	---------

MISCELLANEOUS NOTES DATA

Notes:

PERMIT DATA

Permit Issue Date	Number	Type	Remarks
08/13/1890	0353	Build	

Permit Notes:

BIBLIOGRAPHIC DATA

Short Citation	Type	Date	Remarks
----------------	------	------	---------

Bibliographic Notes:

SIGNIFICANCE DATA

Study Unit

Code	Criteria
------	----------

DATA PROCESSING EVENTS DATA

Date	Individual	Action
3/2/2010	Dayton (MSD), Maria	Record Updated
3/2/2010	Dayton (MSD), Maria	Record Created

Resource All Data Report

ID Number: 0859-0110

BASICS DATA

ID Number: **0859-0110** Year Built: **1890** Data Source: **Permit**

Number Extended Street Quad Type of Address

614 **G Street** **NE Current**

Name(s) Type of Name

Rowhouse, 614 G Street, N.E. **Common**

TaxCode1 TaxCode2 TaxCode3 Type Explain

0859/0110 **Square/Lot** **Current**

STATUS/PURPOSE/USE DATA

Resource Type: **Building** Status Current: **Extant**

Desig. Status: **Historic** Quality:

Purpose: **Rowhouse** Condition: **Good**

Function/Use Start Source Stop Source Explain

Residential (Single-Family) **1890** **Permit** **Historic/Current**

CONSTRUCTION DATA

Construction Event Start Source Stop Source Cost Source

Orig Construction **1890** **Permit** **2500 Permit**

Construction Event Association Associated Name

Orig Construction **Builder** **Groff, D.B.**

Orig Construction **Owner** **Groff, D.B.**

Construction Notes:

One of six rowhouses constructed from the same permit (#0353).

PEOPLE/EVENTS DATA

Racial Segregation Status:

SETTING/SHAPE/SIZE DATA

Surroundings: **Urban**

Streetscape: **Intact**

Relate to Othr Bldgs: **Row (1 of 6)**

Relate to Street: **Face on Setback Line**

Massing: **Row Building/Canted Bay**

Footprint: **L-Shaped**

Number Stories: **2 plus basement**

Bays Wide: **2**

Height:

Width: **16**

Depth/Length: **31**

SqFt:

Volume:

Lot Width

Lot Depth/Length:

Lot SqFt:

Acreage:

Has Driveway: ☐

Cross Reference Notes:

Outbuilding Type

Contributing Status

Outbuilding Notes:

STYLE/EXTERIOR DATA

Architectural Style(s)

Queen Anne

Exterior & Architectural Notes:

January 2010: Constructed in 1890 by D.B. Groff, this two-story, two-bay Queen Anne-style rowhouse is one of six rowhouses constructed from the same permit (#0353). The dwelling is constructed of brick and is set on a solid brick foundation; both are faced with pressed stretcher-bond brick. A sloping roof caps the dwelling and is highlighted by a molded metal cornice and a corbeled brick cornice. A string course, composed of nebule molding, is located beneath the corbeled brick cornice. A three-course brick watertable is sited above the foundation and a three-course string course is located between the first and second stories. A string course, composed of roundels, reeded molding, billet molding, and bead molding, is sited at the top of the first story window openings. Lastly, a string course of circular molding and bead molding is located above the second story window openings. The westernmost bay of the first story holds a single-leaf metal door with a diamond light and a one-light wood transom. Cast iron steps provide access to the primary entrance. The second story opening holds a 1/1, double-hung, wood-sash window. A three-sided, canted bay extends from the easternmost bay of the façade and rises the full height of the dwelling. The bay has the material treatment of the main block and features a gabled parapet. Fenestration consists of 1/1, double-hung, wood-sash windows and a three-light wood window (possibly awning). All first and second story openings are topped by molded segmental arches with pearl and nailhead molding. The rear (north) elevation is fenestrated with 2/2, double-hung, wood-sash windows that are set in segmental openings.

A two-story ell extends from the westernmost bay of the rear elevation and is original. The brick ell is parged and is set on a solid foundation. A sloping roof caps the ell. Visible fenestration consists of single-leaf paneled wood doors with lights and a 2/2, double-hung, wood-sash window. A two-story, full-width porch projects from the rear elevation of the ell and is set on a pier foundation. Square wood posts support the shed roof. Square wood balusters complement the porch.

Site Notes:

January 2010: This two-story rowhouse is located on the north side of G Street, N.E. and is set back approximately ten feet from the brick sidewalk. The dwelling is adjacent to 612 and 616 G Street, N.E. The front yard is planted with several mature shrubs and is encircled by hairpin and picket metal fencing. A walkway leads from the primary entrance of the dwelling and ends at the sidewalk. Wood fencing and metal chain-link fencing bound the grassy rear yard. An alley is located north of the dwelling.

NOTABLE FEATURES DATA

Component	Feature
-----------	---------

EXTERIOR MATERIALS DATA

Roof Component	Material	Color	Treatment	Source
Sloped	Not Visible		Not Visible	
Wall Component	Material	Color	Treatment	Source
Facade	Pressed Brick		Stretcher Bond	
Structure Component	Material	Feature		Source
Foundation	Brick			
Walls	Brick			

Materials Notes:

WINDOW/DOOR/INTERIOR DATA

Window Location	Aperture Shape	Type	Lights	Material
2 Flr Windows	Rectangular	Dbl-Hung	1/1	Wood
Bay Windows	Rectangular	Dbl-Hung	1/1	Wood
Bay Windows	Rectangular	Unknown	3 Lite	Wood
Door Location	Aperture Shape	Type	Panels	Material
Main Door	Rectangular	Single		Metal/Glas

Notable Interior Plan(s)

Notable Interior Feature(s)

Interior Notes:

PLAN/SURVEY/DESIGNATION DATA

Neighborhood: **Capitol Hill**

Historic District(s)

Subdivision:

Ward/ANC:

Zoning:

Designation Event(s)

Contributing:

Survey(s)

Level(s) of Investigation

Capitol Hill F & G Streets (2010)

**Permit Research
Reconnaissance Survey**

PHOTOS - DIGITIZED


Caption:

Path: **C:\Users\CHRS\Documents\CHRS
Databases\F&G Street - 2 to 11th
St\Database\Pictures\Square 0859**

File: **614_G_Street_NE_facade_looking_NE.JPG**

Date:: Photog:

Code:: R: Fr:



Caption:

Path: **C:\Users\CHRS\Documents\CHRS
Databases\F&G Street - 2 to 11th
St\Database\Pictures\Square 0859**

File: **614_G_Street_NE_facade_looking_NW.JPG**

Date:: Photog:

Code:: R: Fr:



Caption:

Path: **C:\Users\CHRS\Documents\CHRS
Databases\F&G Street - 2 to 11th
St\Database\Pictures\Square 0859**

File: **614_G_Street_NE_rear_looking_SW.JPG**

Date:: Photog:

Code:: R: Fr:



PHOTOS - B/W OR NON-DIGITIZED

Photo Code	Roll	Frame(s)	Date	Photographer	Caption
------------	------	----------	------	--------------	---------

MISCELLANEOUS NOTES DATA

Tuesday, June 25, 2013

ID_Number: 0859-0110 Page 3

Notes:

--

PERMIT DATA

Permit Issue Date	Number	Type	Remarks
-------------------	--------	------	---------

08/13/1890	0353	Build	
------------	------	-------	--

Permit Notes:

--

BIBLIOGRAPHIC DATA

Short Citation	Type	Date	Remarks
----------------	------	------	---------

Bibliographic Notes:

--

SIGNIFICANCE DATA

Study Unit

--

Code	Criteria
------	----------

--	--

DATA PROCESSING EVENTS DATA

Date	Individual	Action
3/2/2010	Dayton (MSD), Maria	Record Updated
3/2/2010	Dayton (MSD), Maria	Record Created

Resource All Data Report

ID Number: 0859-0109

BASICS DATA

ID Number: **0859-0109** Year Built: **1890** Data Source: **Permit**

Number Extended Street Quad Type of Address

616 **G Street** **NE** **Current**

Name(s) Type of Name

Rowhouse, 616 G Street, N.E. **Common**

TaxCode1 TaxCode2 TaxCode3 Type Explain

0859/0109 **Square/Lot** **Current**

STATUS/PURPOSE/USE DATA

Resource Type: **Building** Status Current: **Extant**

Desig. Status: **Historic** Quality:

Purpose: **Rowhouse** Condition: **Good**

Function/Use Start Source Stop Source Explain

Residential (Single-Family) **1890** **Permit** **Historic/Current**

CONSTRUCTION DATA

Construction Event Start Source Stop Source Cost Source

Rear Addition **c. 1960** **Site Visit/Map**

Orig Construction **1890** **Permit** **2500 Permit**

Construction Event Association Associated Name

Orig Construction **Builder** **Groff, D.B.**

Orig Construction **Owner** **Groff, D.B.**

Construction Notes:

One of six rowhouses constructed from the same permit (#0353).

PEOPLE/EVENTS DATA

Racial Segregation Status:

SETTING/SHAPE/SIZE DATA

Surroundings: **Urban**
Streetscape: **Intact**
Relate to Othr Bldgs: **Row (1 of 6)**
Relate to Street: **Face on Setback Line**
Massing: **Row Building/Canted Bay**
Footprint: **L-Shaped**

Cross Reference Notes:

Number Stories: **2 plus basement**

Bays Wide: **2**

Height:

Outbuilding Type

Contributing Status

Width: **16**

Depth/Length: **31**

SqFt:

Volume:

Lot Width

Lot Depth/Length:

Outbuilding Notes:

Lot SqFt:

Acreage:

Has Driveway: ☐

STYLE/EXTERIOR DATA

Architectural Style(s)

Queen Anne

Exterior & Architectural Notes:

January 2010: Constructed in 1890 by D.B. Groff, this two-story, two-bay Queen Anne-style rowhouse is one of six rowhouses constructed from the same permit (#0353). The dwelling is constructed of brick and is set on a solid brick foundation; both are faced with pressed stretcher-bond brick. A sloping roof caps the dwelling and is highlighted by a molded metal cornice and a corbeled brick cornice. A string course, composed of nebule molding, is located beneath the corbeled brick cornice. A three-course brick watertable is sited above the foundation and a three-course string course is located between the first and second stories. A string course, composed of roundels, reeded molding, billet molding, and bead molding, is sited at the top of the first story window openings. Lastly, a string course of circular molding and bead molding is located above the second story window openings. The westernmost bay of the first story holds a single-leaf paneled wood door and a one-light wood transom. Poured concrete steps provide access to the primary entrance. The second story opening holds a 1/1, double-hung, vinyl-sash window. A three-sided, canted bay extends from the easternmost bay of the façade and rises the full height of the dwelling. The bay has the material treatment of the main block and features a segmental parapet. Fenestration consists of 1/1, double-hung, vinyl-sash windows and a one-light window (possibly awning). All first and second story openings are topped by molded segmental arches with pearl and nailhead molding. The rear (north) elevation is fenestrated with 1/1, double-hung, wood-sash windows, which are set in segmental openings.

A two-story ell extends from the westernmost bay of the rear elevation and is original. The ell is constructed of brick and is set on a solid foundation. A sloping roof caps the ell. Visible fenestration consists of a 1/1, double-hung, vinyl-sash window and a single-leaf paneled door with a one-light transom.

A two-story, full-width addition is located on the rear elevation of the ell and was constructed c. 1960. Initially a porch, the second story has been enclosed with T-111 siding. A shed roof caps the addition, which is set on a pier foundation that has been infilled with wood lattice. Brick posts support the first and second stories. Wood lattice and honeycomb brick work provide a first story balustrade. Paired 1/1, double-hung, vinyl-sash windows pierce the second story.

Site Notes:

January 2010: This two-story rowhouse is located on the north side of G Street, N.E. and is set back approximately ten feet from the brick sidewalk. The dwelling is adjacent to 614 and 618 G Street, N.E. The front yard is landscaped with mature shrubs and is bounded by a hairpin and picket metal fence. A concrete walkway leads from the primary entrance of the dwelling and ends at the sidewalk. Wood fencing bounds the rear yard. An alley is located north of the dwelling.

NOTABLE FEATURES DATA

Component	Feature
-----------	---------

EXTERIOR MATERIALS DATA

Roof Component	Material	Color	Treatment	Source
Sloped	Not Visible		Not Visible	

Wall Component	Material	Color	Treatment	Source
Facade	Pressed Brick		Stretcher Bond	
Structure Component	Material	Feature		Source
Foundation	Brick			
Walls	Brick			

Materials Notes:

WINDOW/DOOR/INTERIOR DATA

Window Location	Aperture Shape	Type	Lights	Material
2 Flr Windows	Rectangular	Dbl-Hung	1/1	Vinyl
Bay Windows	Rectangular	Dbl-Hung	1/1	Vinyl
Bay Windows	Rectangular	Unknown	1-light	Unknown
Door Location	Aperture Shape	Type	Panels	Material
Main Door	Rectangular	Single	Paneled	Wood

Notable Interior Plan(s)

Notable Interior Feature(s)

Interior Notes:

PLAN/SURVEY/DESIGNATION DATA

Neighborhood: **Capitol Hill**

Historic District(s)

Subdivision:

Ward/ANC:

Zoning:

Designation Event(s)

Contributing:

Survey(s)

Level(s) of Investigation

Capitol Hill F & G Streets (2010)

Permit Research

Reconnaissance Survey

PHOTOS - DIGITIZED

Caption:

Path: **C:\Users\CHRS\Documents\CHRS
Databases\F&G Street - 2 to 11th
St\Database\Pictures\Square 0859**

File: **616_G_Street_NE_facade_looking_NE.JPG**

Date:: Photog:

Code:: R: Fr:



Caption:



Path: C:\Users\CHRS\Documents\CHRS
Databases\F&G Street - 2 to 11th
St\Database\Pictures\Square 0859\

File: 616_G_Street_NE_facade_looking_NW.JPG

Date:: Photog:

Code:: R: Fr:

Caption:



Path: C:\Users\CHRS\Documents\CHRS
Databases\F&G Street - 2 to 11th
St\Database\Pictures\Square 0859\

File: 616_G_Street_NE_rear_looking_S.JPG

Date:: Photog:

Code:: R: Fr:

PHOTOS - B/W OR NON-DIGITIZED

Photo Code	Roll	Frame(s)	Date	Photographer	Caption
------------	------	----------	------	--------------	---------

MISCELLANEOUS NOTES DATA

Notes:

PERMIT DATA

Permit Issue Date	Number	Type	Remarks
08/13/1890	0353	Build	

Permit Notes:

BIBLIOGRAPHIC DATA

Short Citation	Type	Date	Remarks
----------------	------	------	---------

Bibliographic Notes:

SIGNIFICANCE DATA

Study Unit

Code	Criteria
------	----------

DATA PROCESSING EVENTS DATA

Date	Individual	Action
3/2/2010	Dayton (MSD), Maria	Record Updated
3/2/2010	Dayton (MSD), Maria	Record Created

Resource All Data Report

ID Number: 0859-0108

BASICS DATA

ID Number: **0859-0108** Year Built: **1890** Data Source: **Permit**

Number	Extended	Street	Quad	Type of Address
--------	----------	--------	------	-----------------

618		G Street	NE	Current
------------	--	-----------------	-----------	----------------

Name(s)	Type of Name
---------	--------------

Rowhouse, 618 G Street, N.E.	Common
-------------------------------------	---------------

TaxCode1	TaxCode2	TaxCode3	Type	Explain
----------	----------	----------	------	---------

0859/0108			Square/Lot	Current
------------------	--	--	-------------------	----------------

STATUS/PURPOSE/USE DATA

Resource Type: **Building** Status Current: **Extant**

Desig. Status: **Historic** Quality:

Purpose: **Rowhouse** Condition: **Good**

Function/Use	Start	Source	Stop	Source	Explain
--------------	-------	--------	------	--------	---------

Residential (Single-Family)	1890	Permit			Historic/Current
------------------------------------	-------------	---------------	--	--	-------------------------

CONSTRUCTION DATA

Construction Event	Start	Source	Stop	Source	Cost Source
--------------------	-------	--------	------	--------	-------------

Rear Addition	c. 1950	Site Visit/Map			
----------------------	----------------	-----------------------	--	--	--

Orig Construction	1890	Permit			2500 Permit
--------------------------	-------------	---------------	--	--	--------------------

Construction Event	Association	Associated Name
--------------------	-------------	-----------------

Orig Construction	Builder	Groff, D.B.
--------------------------	----------------	--------------------

Orig Construction	Owner	Groff, D.B.
--------------------------	--------------	--------------------

Construction Notes:

One of six rowhouses constructed from the same permit (#0353).

PEOPLE/EVENTS DATA

Racial Segregation Status:

SETTING/SHAPE/SIZE DATA

Surroundings: **Urban**
 Streetscape: **Intact**
 Relate to Othr Bldgs: **Row (1 of 6)**
 Relate to Street: **Face on Setback Line**
 Massing: **Row Building/Canted Bay**
 Footprint: **L-Shaped**

Cross Reference Notes:

Number Stories: **2 plus basement**

Bays Wide: **2**

Height:

Outbuilding Type

Contributing Status

Width: **16**

Depth/Length: **31**

SqFt:

Volume:

Lot Width

Lot Depth/Length:

Outbuilding Notes:

Lot SqFt:

Acreage:

Has Driveway: ☐

STYLE/EXTERIOR DATA

Architectural Style(s)

Queen Anne

Exterior & Architectural Notes:

January 2010: Constructed in 1890 by D.B. Groff, this two-story, two-bay Queen Anne-style rowhouse is one of six rowhouses constructed from the same permit (#0353). The dwelling is constructed of brick and is set on a solid brick foundation; both are faced with pressed stretcher-bond brick. A sloping roof caps the dwelling and is highlighted by a molded metal cornice and a corbeled brick cornice. A string course, composed of nebule molding, is located beneath the corbeled brick cornice. A three-course brick watertable is sited above the foundation and a three-course string course is located between the first and second stories. A string course, composed of roundels, reeded molding, billet molding, and bead molding, is sited at the top of the first story window openings. Lastly, a string course of circular molding and bead molding is located above the second story window openings. The westernmost bay of the first story holds a single-leaf paneled metal door with lights and a one-light wood transom. Poured concrete steps with metal hand rails provide access to the primary entrance. The second story opening holds a 6/6, double-hung, wood-sash window. A three-sided, canted bay extends from the easternmost bay of the façade and rises the full height of the dwelling. The bay has the material treatment of the main block and features a gabled parapet. Fenestration consists of 6/6, double-hung, wood-sash windows and a one-light wood window (possibly awning). All first and second story openings are topped by concrete lintels. All window openings have concrete sills. The rear (north) elevation is fenestrated with 1/1, double-hung, wood-sash windows, which feature two-course, rowlock brick segmental arches.

A two-story ell extends from the westernmost bay of the rear elevation and is original. The ell is constructed of seven-course, American-bond brick and is set on a solid foundation. A sloping roof caps the ell. Visible fenestration consists of 2/2 and 6/6, double-hung, wood-sash windows and a single-leaf paneled door with lights and a boarded transom.

A one-story, full-width porch is located on the rear elevation of the ell and was constructed c. 1950. The wood-frame porch is set on a concrete block pier foundation and is capped by a shed roof. The roof is supported by square wood posts.

Site Notes:

January 2010: This two-story rowhouse is located on the north side of G Street, N.E. and is set back approximately ten feet from the brick sidewalk. The dwelling is adjacent to 616 and 620 G Street, N.E. The grassy front yard is bounded by a hairpin and picket metal fence. A concrete walkway leads from the primary entrance and ends at the sidewalk. The rear yard is grassy and is lined with wood fencing and metal chain-link fencing. An alley is located north of the dwelling.

NOTABLE FEATURES DATA

Component

Feature

EXTERIOR MATERIALS DATA

Roof Component	Material	Color	Treatment	Source
Sloped	Not Visible		Not Visible	
Wall Component	Material	Color	Treatment	Source

Facade	Pressed Brick	Stretcher Bond	
Structure Component	Material	Feature	Source
Foundation	Brick		
Walls	Brick		
Materials Notes:			

WINDOW/DOOR/INTERIOR DATA

Window Location	Aperture Shape	Type	Lights	Material
2 Flr Windows	Rectangular	Dbl-Hung	6/6	Wood
Bay Windows	Rectangular	Dbl-Hung	6/6	Wood
Bay Windows	Rectangular	Unknown	1-light	Wood
Door Location	Aperture Shape	Type	Panels	Material
Main Door	Rectangular	Single	Paneled	Metal/Glas
Notable Interior Plan(s)		Notable Interior Feature(s)		

Interior Notes:

PLAN/SURVEY/DESIGNATION DATA

Neighborhood: Capitol Hill	Historic District(s)
Subdivision:	
Ward/ANC:	
Zoning:	Designation Event(s)
Contributing:	
Survey(s)	Level(s) of Investigation
Capitol Hill F & G Streets (2010)	Permit Research
	Reconnaissance Survey

PHOTOS - DIGITIZED

Caption:

Path: **C:\Users\CHRS\Documents\CHRS
Databases\F&G Street - 2 to 11th
St\Database\Pictures\Square 0859**
File: **618_G_Street_NE_facade_looking_N.JPG**
Date:: Photog:
Code:: R: Fr:



Caption:

Path: C:\Users\CHRS\Documents\CHRS
Databases\F&G Street - 2 to 11th
St\Database\Pictures\Square 0859\
File: 618_G_Street_NE_facade_looking_NW.JPG
Date:: Photog:
Code:: R: Fr:



Caption:

Path: C:\Users\CHRS\Documents\CHRS
Databases\F&G Street - 2 to 11th
St\Database\Pictures\Square 0859\
File: 618_G_Street_NE_rear_looking_S.JPG
Date:: Photog:
Code:: R: Fr:



PHOTOS - B/W OR NON-DIGITIZED

Photo Code	Roll	Frame(s)	Date	Photographer	Caption
------------	------	----------	------	--------------	---------

MISCELLANEOUS NOTES DATA

Notes:

PERMIT DATA

Permit Issue Date	Number	Type	Remarks
08/13/1890	0353	Build	

Permit Notes:

BIBLIOGRAPHIC DATA

Short Citation	Type	Date	Remarks
----------------	------	------	---------

Bibliographic Notes:

SIGNIFICANCE DATA

Study Unit

Code	Criteria
------	----------

DATA PROCESSING EVENTS DATA

Date	Individual	Action
3/2/2010	Dayton (MSD), Maria	Record Updated
3/2/2010	Dayton (MSD), Maria	Record Created

Resource All Data Report

ID Number: 0859-0107

BASICS DATA

ID Number: **0859-0107** Year Built: **1898** Data Source: **Permit**

Number Extended Street Quad Type of Address

620 **G Street** **NE Current**

Name(s) Type of Name

Single Dwelling, 620 G Street, N.E. **Common**

TaxCode1 TaxCode2 TaxCode3 Type Explain

0859/0107 **Square/Lot** **Current**

STATUS/PURPOSE/USE DATA

Resource Type: **Building** Status Current: **Extant**

Desig. Status: **Historic** Quality:

Purpose: **Residential** Condition: **Good**

Function/Use Start Source Stop Source Explain

Residential (Single-Family) **1898** **Permit** **Historic/Current**

CONSTRUCTION DATA

Construction Event Start Source Stop Source Cost Source

Orig Construction **1898** **Permit** **1500 Permit**

Construction Event Association Associated Name

Brown, R.F. **Builder** **Brown, R.F.**

Orig Construction **Architect** **Haller, N. T.**

Orig Construction **Owner** **Reagan, Ida R.**

Construction Notes:

PEOPLE/EVENTS DATA

Racial Segregation Status:

SETTING/SHAPE/SIZE DATA

Surroundings: **Urban**

Streetscape: **Intact**

Relate to Othr Bldgs: **Attached**

Relate to Street: **Face on Setback Line**

Massing: **Vertical Box/rectang bay**

Footprint: **L-Shaped**

Number Stories: **2 plus basement**

Bays Wide: **2**

Height:

Width: **16**

Depth/Length: **31**

SqFt:

Volume:

Lot Width

Lot Depth/Length:

Lot SqFt:

Acreage:

Has Driveway: ☐

Cross Reference Notes:

Outbuilding Type

Contributing Status

Outbuilding Notes:

STYLE/EXTERIOR DATA

Architectural Style(s)

Queen Anne

Exterior & Architectural Notes:

January 2010: Constructed in 1898 by R.F. Brown, this two-story, two-bay Queen Anne-style single-family dwelling was constructed from permit #1665. The dwelling is constructed of brick and is set on a solid concrete foundation; the façade (south elevation) is faced with pressed stretcher-bond brick. A sloping roof caps the dwelling and is highlighted by a molded metal cornice and a corbeled brick cornice. A brick string course spans the façade and is located beneath the corbeled brick cornice. A four-course brick watertable is located above the foundation. The westernmost bay of the façade holds a single-leaf paneled wood door with lights and a three-light wood transom. A soldier brick segmental arch with pearl molding tops the transom. Cast iron steps with hand rails provide access to the primary entrance. The second story opening holds a 1/1, double-hung, vinyl-sash window and is also topped by a soldier brick segmental arch with pearl molding. A three-sided, rectangular bay extends from the easternmost bay of the façade and rises the full height of the dwelling. The bay has the material treatment of the main block and has rounded corners. Fenestration consists of single and paired 1/1, double-hung, vinyl-sash windows and a two-light fixed vinyl window. A two-course, rowlock brick segmental arch tops the foundation window and all first and second story openings are surmounted by soldier brick segmental openings with pearl molding. All windows have concrete sills. The rear (north) elevation was not discernible from the public right-of-way.

A two-story ell extends from the rear elevation and is original. The ell is constructed of five-course, American-bond brick and is set on a solid foundation. A sloping roof caps the ell. Visible fenestration consists of 1/1, double-hung, vinyl-sash windows and single-leaf doors with lights and one-light transoms. Two-course, rowlock brick segmental arches top all openings. A two-story deck extends from the rear elevation and was constructed c. 1990. The deck is set on a square wood post foundation and has square wood balusters.

Site Notes:

January 2010: This single-family dwelling is located on the north side of G Street, N.E. and is set back approximately ten feet from the sidewalk. The dwelling is adjacent to 618 and 622 G Street, N.E. The front yard is laid with brick and is encircled by hairpin and picket metal fencing. Wood fencing bound the rear yard. An alley is located north of the dwelling.

NOTABLE FEATURES DATA

Component	Feature
-----------	---------

EXTERIOR MATERIALS DATA

Roof Component	Material	Color	Treatment	Source
Sloped	Not Visible		Not Visible	
Wall Component	Material	Color	Treatment	Source
Facade	Pressed Brick		Stretcher Bond	
Structure Component	Material	Feature		Source
Foundation	Concrete			
Walls	Brick			

Materials Notes:

WINDOW/DOOR/INTERIOR DATA

Window Location	Aperture Shape	Type	Lights	Material
2 Flr Windows	Rectangular	Dbl-Hung	1/1	Vinyl
Bay Windows	Rectangular	Dbl-Hung	1/1	Vinyl
Bay Windows	Rectangular	Dbl-Hung	1/1 Double	Vinyl
Bay Windows	Rectangular	Fixed	2 Lite	Vinyl
Door Location	Aperture Shape	Type	Panels	Material
Main Door	Rectangular	Single	Paneled	Wood/Glass

Notable Interior Plan(s)

Notable Interior Feature(s)

Interior Notes:

PLAN/SURVEY/DESIGNATION DATA

Neighborhood: **Capitol Hill**

Historic District(s)

Subdivision:

Ward/ANC:

Zoning:

Designation Event(s)

Contributing:

Survey(s)

Level(s) of Investigation

Capitol Hill F & G Streets (2010)

Permit Research

Reconnaissance Survey

PHOTOS - DIGITIZED

Caption:

Path: **C:\Users\CHRS\Documents\CHRS
Databases\F&G Street - 2 to 11th
St\Database\Pictures\Square 0859**

File: **620_G_Street_NE_facade_looking_NE.JPG**

Date:: Photog:

Code:: R: Fr:



Caption:

Path: **C:\Users\CHRS\Documents\CHRS
Databases\F&G Street - 2 to 11th
St\Database\Pictures\Square 0859**

File: **620_G_Street_NE_facade_looking_NW.JPG**

Date:: Photog:

Code:: R: Fr:



Caption:

Path: **C:\Users\CHRS\Documents\CHRS
Databases\F&G Street - 2 to 11th
St\Database\Pictures\Square 0859**

File: **620_G_Street_NE_rear_looking_S.JPG**

Date:: Photog:

Code:: R: Fr:



PHOTOS - B/W OR NON-DIGITIZED

Photo Code	Roll	Frame(s)	Date	Photographer	Caption
------------	------	----------	------	--------------	---------

MISCELLANEOUS NOTES DATA

Tuesday, June 25, 2013

ID_Number: 0859-0107 Page 3

Notes:

--

PERMIT DATA

Permit Issue Date	Number	Type	Remarks
05/26/1898	1665	Build	

Permit Notes:

--

BIBLIOGRAPHIC DATA

Short Citation	Type	Date	Remarks

Bibliographic Notes:

--

SIGNIFICANCE DATA

Study Unit

Code	Criteria

DATA PROCESSING EVENTS DATA

Date	Individual	Action
3/2/2010	Dayton (MSD), Maria	Record Updated
3/2/2010	Dayton (MSD), Maria	Record Created

Resource All Data Report

ID Number: 0859-0106

BASICS DATA

ID Number: **0859-0106** Year Built: **1898** Data Source:

Number	Extended	Street	Quad	Type of Address
622	-622B	G Street	NE	Current
622		G Street	NE	Original

Name(s)	Type of Name
Rowhouse, 622 G Street, N.E.	Common

TaxCode1	TaxCode2	TaxCode3	Type	Explain
0859/0106			Square/Lot	Current

STATUS/PURPOSE/USE DATA

Resource Type: **Building** Status Current: **Extant**
Desig. Status: **Historic** Quality:
Purpose: **Rowhouse** Condition: **Good**

Function/Use	Start	Source	Stop	Source	Explain
Residential (Single-Family)	1898	Permit			Original
Residential (Multi-Family)					Current

CONSTRUCTION DATA

Construction Event	Start	Source	Stop	Source	Cost Source
Orig Construction	1898	Permit			2300 Permit

Construction Event	Association	Associated Name
Orig Construction	Architect	Woltz, Edward
Orig Construction	Builder	Moxley, D.G.
Orig Construction	Owner	Moxley, Rosalier

Construction Notes:

One of three rowhouses constructed from the same permit (#1785).

PEOPLE/EVENTS DATA

Racial Segregation Status:

SETTING/SHAPE/SIZE DATA

Surroundings: **Urban**
 Streetscape: **Intact**
 Relate to Othr Bldgs: **Row (1 of 3)**
 Relate to Street: **Face on Setback Line**
 Massing: **Row Building/Rectangular Bay**
 Footprint: **L-Shaped**

Cross Reference Notes:

Number Stories: **2 plus basement**
 Bays Wide: **2**

Height:	Outbuilding Type	Contributing Status
Width: 16		
Depth/Length: 31		

SqFt:
 Volume:
 Lot Width

Lot Depth/Length: Outbuilding Notes:

Lot SqFt:

Acreage:

Has Driveway: ☐

STYLE/EXTERIOR DATA

Architectural Style(s)

Queen Anne

Exterior & Architectural Notes:

January 2010: Constructed in 1898 by D.G. Moxley, this two-story, two-bay Queen Anne-style rowhouse is one of three rowhouses constructed from the same permit (#1785). The dwelling is constructed of brick and is set on a solid concrete foundation; the façade (south elevation) is faced with pressed stretcher-bond brick. A sloping roof caps the dwelling and is highlighted by a molded metal cornice and a corbeled brick cornice. A string course, composed of brick dentils, spans the façade and is located beneath the corbeled cornice. Brick sill courses are located beneath the first and second story windows and a molded brick watertable is sited above the foundation. The westernmost bay of the foundation holds a single-leaf door and the westernmost bay of the first story holds a single-leaf paneled wood door with lights. A Colonial Revival-style door surround has altered this entrance and is composed of fluted pilasters and a broken pediment. The original transom is infilled though the three-course, rowlock brick segmental arch with header brick cap is still visible. Brick steps with metal hand rails provide access to the primary entrance. The second story opening holds a 1/1, double-hung, vinyl-sash window. The opening has a concrete sill and three-course, rowlock brick segmental arch with header brick cap. A three-sided, rectangular bay projects from the easternmost bay of the façade and rises the full height of the dwelling. The bay has the material treatment of the main block and is fenestrated with single and paired 1/1, double-hung, vinyl-sash windows. All window openings have concrete sills and are surmounted by three-course, rowlock brick segmental arches with header brick caps. The rear (north) elevation is parged and is fenestrated with double-hung windows.

A two-story ell extends from the westernmost bay of the rear elevation and is original. The ell is parged and is constructed of brick and is set on a solid foundation. A sloping roof caps the ell. Visible fenestration consists of 1/1, double-hung, vinyl-sash windows and a single-leaf paneled door with lights and a one-light transom. The windows have projecting sills and are set in segmental openings. A gabled hood shelters the door opening. A one-story, full-width deck extends from the rear elevation and is wood-frame construction. Square wood balusters and wood steps complement the porch.

Site Notes:

January 2010: This rowhouse is located on the north side of G Street, N.E. and is set back approximately ten feet from the brick sidewalk. The dwelling is adjacent to 620 and 624 G Street, N.E. The front yard is laid with brick and is bounded by a metal fence. The rear yard is edged with wood fencing. An alley is located north of the dwelling.

NOTABLE FEATURES DATA

Component	Feature
-----------	---------

EXTERIOR MATERIALS DATA

Roof Component	Material	Color	Treatment	Source
Sloped	Not Visible		Not Visible	
Wall Component	Material	Color	Treatment	Source

Facade	Pressed Brick	Stretcher Bond	
Structure Component	Material	Feature	Source
Foundation	Concrete		
Walls	Brick		
Materials Notes:			

WINDOW/DOOR/INTERIOR DATA

Window Location	Aperture Shape	Type	Lights	Material
2 Flr Windows	Rectangular	Dbl-Hung	1/1	Vinyl
Bay Windows	Rectangular	Dbl-Hung	1/1	Vinyl
Bay Windows	Rectangular	Dbl-Hung	1/1 Double	Vinyl
Door Location	Aperture Shape	Type	Panels	Material
Basement	Rectangular	Single		Unknown
Main Door	Rectangular	Single	Paneled	Wood/Glass
Notable Interior Plan(s)		Notable Interior Feature(s)		

Interior Notes:

PLAN/SURVEY/DESIGNATION DATA

Neighborhood: Capitol Hill	Historic District(s)
Subdivision:	
Ward/ANC:	
Zoning:	Designation Event(s)
Contributing:	
Survey(s)	Level(s) of Investigation
Capitol Hill F & G Streets (2010)	Permit Research
	Reconnaissance Survey

PHOTOS - DIGITIZED

Caption:

Path: **C:\Users\CHRS\Documents\CHRS
Databases\F&G Street - 2 to 11th
St\Database\Pictures\Square 0859**

File: **622-
622B_G_Street_NE_facade_looking_E.JPG**

Date:: Photog:

Code:: R: Fr:



Caption:

Path: C:\Users\CHRS\Documents\CHRS
Databases\F&G Street - 2 to 11th
St\Database\Pictures\Square 0859\
File: 622-
622B_G_Street_NE_facade_looking_NE.JPG
Date:: Photog:
Code:: R: Fr:



Caption:

Path: C:\Users\CHRS\Documents\CHRS
Databases\F&G Street - 2 to 11th
St\Database\Pictures\Square 0859\
File: 622-
622B_G_Street_NE_facade_looking_NW.JPG
Date:: Photog:
Code:: R: Fr:



Caption:

Path: C:\Users\CHRS\Documents\CHRS
Databases\F&G Street - 2 to 11th
St\Database\Pictures\Square 0859\
File: 622-622B_G_Street_NE_rear_looking_S.JPG
Date:: Photog:
Code:: R: Fr:



PHOTOS - B/W OR NON-DIGITIZED

Photo Code	Roll	Frame(s)	Date	Photographer	Caption
------------	------	----------	------	--------------	---------

MISCELLANEOUS NOTES DATA

Notes:

PERMIT DATA

Permit Issue Date	Number	Type	Remarks
06/17/1898	1785	Build	

Permit Notes:

BIBLIOGRAPHIC DATA

Short Citation	Type	Date	Remarks
----------------	------	------	---------

Bibliographic Notes:

--

SIGNIFICANCE DATA

Study Unit

Code

Criteria

DATA PROCESSING EVENTS DATA

Date	Individual	Action
3/18/2010	Trieschmann (LVT), Laura	Record Updated
3/2/2010	Dayton (MSD), Maria	Record Updated
3/2/2010	Dayton (MSD), Maria	Record Created

Resource All Data Report

ID Number: 0859-0105

BASICS DATA

ID Number: **0859-0105** Year Built: **1898** Data Source: **Permit**

Number Extended Street Quad Type of Address

624 **G Street** **NE Current**

Name(s) Type of Name

Rowhouse, 624 G Street, N.E. **Common**

TaxCode1 TaxCode2 TaxCode3 Type Explain

0859/0105 **Square/Lot** **Current**

STATUS/PURPOSE/USE DATA

Resource Type: **Building** Status Current: **Extant**

Desig. Status: **Historic** Quality:

Purpose: **Rowhouse** Condition: **Good**

Function/Use Start Source Stop Source Explain

Residential (Single-Family) **1898** **Permit** **Original**

Residential (Multi-Family) **Current**

CONSTRUCTION DATA

Construction Event Start Source Stop Source Cost Source

Orig Construction **1898** **Permit** **2300 Permit**

Construction Event Association Associated Name

Orig Construction **Architect** **Woltz, Edward**

Orig Construction **Builder** **Moxley, D.G.**

Orig Construction **Owner** **Moxley, Rosalier**

Construction Notes:

One of three rowhouses constructed from the same permit (#1785).

PEOPLE/EVENTS DATA

Racial Segregation Status:

SETTING/SHAPE/SIZE DATA

Surroundings: **Urban**
Streetscape: **Intact**
Relate to Othr Bldgs: **Row (1 of 3)**
Relate to Street: **Face on Setback Line**
Massing: **Row Building/Rectangular Bay**
Footprint: **L-Shaped**

Cross Reference Notes:

Number Stories: **2 plus basement**

Bays Wide: **2**

Height:

Outbuilding Type

Contributing Status

Width: **16**

Depth/Length: **31**

SqFt:

Volume:

Lot Width

Lot Depth/Length:

Outbuilding Notes:

Lot SqFt:

Acreage:

Has Driveway: ☐

STYLE/EXTERIOR DATA

Architectural Style(s)

Queen Anne

Exterior & Architectural Notes:

January 2010: Constructed in 1898 by D.G. Moxley, this two-story, two-bay Queen Anne-style rowhouse is one of three rowhouses constructed from the same permit (#1785). The dwelling is constructed of brick and is set on a solid concrete foundation; the façade (south elevation) is faced with pressed stretcher-bond brick. The façade has been parged. A sloping roof caps the dwelling and is highlighted by a molded metal cornice and a corbeled brick cornice. A string course, composed of brick dentils, spans the façade and is located beneath the corbeled cornice. Brick sill courses are located beneath the first and second story windows and a molded brick watertable is sited above the foundation. The westernmost bay of the foundation holds a single-leaf paneled door with lights and the westernmost bay of the first story holds a single-leaf paneled metal door with lights and a one-light transom. A three-course, rowlock brick segmental arch with header brick cap surmounts the transom. Cast iron steps with hand rails provide access to the primary entrance. The second story opening holds a 1/1, double-hung, vinyl-sash window. The opening has a concrete sill and three-course, rowlock brick segmental arch with header brick cap. A three-sided, rectangular bay projects from the easternmost bay of the façade and rises the full height of the dwelling. The bay has the material treatment of the main block and is fenestrated with single and paired 1/1, double-hung, vinyl-sash windows. All window openings have concrete sills and the first and second story windows are surmounted by three-course, rowlock brick segmental arches with header brick caps. The rear (north) elevation is parged and is fenestrated with double-hung windows.

A two-story ell extends from the westernmost bay of the rear elevation and is original. The ell is constructed of American-bond brick and is set on a solid foundation. A sloping roof caps the ell. Visible fenestration consists of 1/1, double-hung, vinyl-sash windows and a single-leaf wood-frame door and a one-light transom. The westernmost opening of the second story has been infilled with brick. The windows have rowlock brick sills. All openings have two-course, rowlock brick segmental arches. A one-story, full-width deck extends from the rear elevation and is wood-frame construction. Square wood balusters and wood steps complement the porch.

Site Notes:

January 2010: This two-story rowhouse is located on the north side of 6th Street, N.E. and is set back approximately ten feet from the brick sidewalk. The dwelling is adjacent to 622 and 626 G Street, N.E. The front yard is landscaped with mature shrubs and is enclosed with a bow and picket metal fence. A brick walkway leads from the primary entrance of the dwelling and ends at the sidewalk. The rear yard is enclosed with a wood fence. An alley is located north of the dwelling.

NOTABLE FEATURES DATA

Component	Feature
-----------	---------

EXTERIOR MATERIALS DATA

Roof Component	Material	Color	Treatment	Source
Sloped	Not Visible		Not Visible	
Wall Component	Material	Color	Treatment	Source

Facade	Pressed Brick	Stretcher Bond	
Structure Component	Material	Feature	Source
Foundation	Concrete		
Walls	Brick		
Materials Notes:			

WINDOW/DOOR/INTERIOR DATA

Window Location	Aperture Shape	Type	Lights	Material
2 Flr Windows	Rectangular	Dbl-Hung	1/1	Vinyl
Bay Windows	Rectangular	Dbl-Hung	1/1	Vinyl
Bay Windows	Rectangular	Dbl-Hung	1/1 Double	Vinyl
Door Location	Aperture Shape	Type	Panels	Material
Basement	Rectangular	Single	Paneled	Unknown w/Lights
Main Door	Rectangular	Single	Paneled	Metal/Glas
Notable Interior Plan(s)		Notable Interior Feature(s)		

Interior Notes:

PLAN/SURVEY/DESIGNATION DATA

Neighborhood: Capitol Hill	Historic District(s)
Subdivision:	
Ward/ANC:	
Zoning:	Designation Event(s)
Contributing:	
Survey(s)	Level(s) of Investigation
Capitol Hill F & G Streets (2010)	Permit Research
	Reconnaissance Survey

PHOTOS - DIGITIZED

Caption:

Path: **C:\Users\CHRS\Documents\CHRS
Databases\F&G Street - 2 to 11th
St\Database\Pictures\Square 0859**
File: **624_G_Street_NE_facade_looking_NE.JPG**
Date:: Photog:
Code:: R: Fr:



Caption:

Path: C:\Users\CHRS\Documents\CHRS
Databases\F&G Street - 2 to 11th
St\Database\Pictures\Square 0859\
File: 624_G_Street_NE_facade_looking_NW.JPG

Date:: Photog:

Code:: R: Fr:



Caption:

Path: C:\Users\CHRS\Documents\CHRS
Databases\F&G Street - 2 to 11th
St\Database\Pictures\Square 0859\
File: 624_G_Street_NE_rear_looking_S.JPG

Date:: Photog:

Code:: R: Fr:



PHOTOS - B/W OR NON-DIGITIZED

Photo Code	Roll	Frame(s)	Date	Photographer	Caption
------------	------	----------	------	--------------	---------

MISCELLANEOUS NOTES DATA

Notes:

PERMIT DATA

Permit Issue Date	Number	Type	Remarks
06/17/1898	1785	Build	

Permit Notes:

BIBLIOGRAPHIC DATA

Short Citation	Type	Date	Remarks
----------------	------	------	---------

Bibliographic Notes:

SIGNIFICANCE DATA

Study Unit

Code	Criteria
------	----------

DATA PROCESSING EVENTS DATA

Date	Individual	Action
3/2/2010	Dayton (MSD), Maria	Record Updated
3/2/2010	Dayton (MSD), Maria	Record Created

Resource All Data Report

ID Number: 0859-0104

BASICS DATA

ID Number: **0859-0104** Year Built: **1898** Data Source: **Permit**

Number	Extended	Street	Quad	Type of Address
--------	----------	--------	------	-----------------

626		G Street	NE	Current
------------	--	-----------------	-----------	----------------

Name(s)	Type of Name
---------	--------------

Rowhouse, 626 G Street, N.E.	Common
-------------------------------------	---------------

TaxCode1	TaxCode2	TaxCode3	Type	Explain
----------	----------	----------	------	---------

0859/0104			Square/Lot	Current
------------------	--	--	-------------------	----------------

STATUS/PURPOSE/USE DATA

Resource Type: **Building** Status Current: **Extant**

Desig. Status: **Historic** Quality:

Purpose: **Rowhouse** Condition: **Good**

Function/Use	Start	Source	Stop	Source	Explain
--------------	-------	--------	------	--------	---------

Residential (Single-Family)	1898	Permit			Original
------------------------------------	-------------	---------------	--	--	-----------------

Residential (Multi-Family)					Current
-----------------------------------	--	--	--	--	----------------

CONSTRUCTION DATA

Construction Event	Start	Source	Stop	Source	Cost Source
--------------------	-------	--------	------	--------	-------------

Rear Addition	c. 1965	Site Visit/Map			
----------------------	----------------	-----------------------	--	--	--

Orig Construction	1898	Permit			2300 Permit
--------------------------	-------------	---------------	--	--	--------------------

Construction Event	Association	Associated Name
--------------------	-------------	-----------------

Orig Construction	Architect	Woltz, Edward
--------------------------	------------------	----------------------

Orig Construction	Builder	Moxley, D.G.
--------------------------	----------------	---------------------

Orig Construction	Owner	Moxley, Rosalier
--------------------------	--------------	-------------------------

Construction Notes:

One of three rowhouses constructed from the same permit (#1785).

PEOPLE/EVENTS DATA

Racial Segregation Status:

SETTING/SHAPE/SIZE DATA

Surroundings: **Urban**
Streetscape: **Intact**
Relate to Othr Bldgs: **Row (1 of 3)**
Relate to Street: **Face on Setback Line**
Massing: **Row Building/Rectangular Bay**
Footprint: **L-Shaped**

Cross Reference Notes:

Number Stories: **2 plus basement**
Bays Wide: **2**

	Outbuilding Type	Contributing Status
Height:		
Width:	16	
Depth/Length:	31	

SqFt:
Volume:
Lot Width

Lot Depth/Length: Outbuilding Notes:

Lot SqFt:

Acreage:

Has Driveway: ☐

STYLE/EXTERIOR DATA

Architectural Style(s)

Queen Anne

Exterior & Architectural Notes:

January 2010: Constructed in 1898 by D.G. Moxley, this two-story, two-bay Queen Anne-style rowhouse is one of three rowhouses constructed from the same permit (#1785). The dwelling is constructed of brick and is set on a solid concrete foundation; the façade (south elevation) is faced with pressed stretcher-bond brick. A sloping roof caps the dwelling and is highlighted by a molded metal cornice and a corbeled brick cornice. A string course, composed of brick dentils, spans the façade and is located beneath the corbeled cornice. Brick sill courses are located beneath the first and second story windows and a molded brick watertable is sited above the foundation. The westernmost bay of the foundation holds a single-leaf paneled wood door with lights and the westernmost bay of the first story holds a single-leaf paneled wood door and a one-light transom. A three-course, rowlock brick segmental arch with header brick cap surmounts the transom. Cast iron steps with hand rails provide access to the primary entrance. The second story opening holds a 1/1, double-hung, vinyl-sash window with false 6/1 vinyl muntins. The opening has a concrete sill and three-course, rowlock brick segmental arch with header brick cap. A three-sided, rectangular bay projects from the easternmost bay of the façade and rises the full height of the dwelling. The bay has the material treatment of the main block and is fenestrated with single and paired 1/1, double-hung, vinyl-sash windows with false 6/1 vinyl muntins. All window openings have concrete sills and the first and second story windows are surmounted by three-course, rowlock brick segmental arches with header brick caps. The rear (north) elevation was not discernible from the public right-of-way.

A two-story ell extends from the westernmost bay of the rear elevation and is original. The ell is constructed of brick and is set on a solid foundation. A sloping roof caps the ell. Visible fenestration consists of 1/1, double-hung, vinyl-sash windows with false 6/1 vinyl muntins and a single-leaf door with a one-light transom. A two-story, full-width porch extends from the rear elevation and is wood-frame construction. A two-story wood-frame porch is noted on the 1928 Sanborn map, but judging by the condition of the materials; this porch was constructed c. 1965. Square posts support the second story of the porch, which has been enclosed with aluminum siding. A shed roof caps the second story. Visible fenestration consists of paired one-light windows (possibly sliding).

Site Notes:

January 2010: This two-story rowhouse is located on the north side of G Street, N.E. and is set back approximately ten feet from the brick sidewalk. The dwelling is adjacent to 624 and 628 G Street, N.E. The front yard is landscaped with mature shrubs and foundation plantings and is enclosed with a bow and picket metal fence. A brick walkway leads from the primary entrance of the dwelling and ends at the sidewalk. The rear yard is enclosed with a wood fence. An alley is located north of the dwelling.

NOTABLE FEATURES DATA

Component	Feature
-----------	---------

EXTERIOR MATERIALS DATA

Roof Component	Material	Color	Treatment	Source
Sloped	Not Visible		Not Visible	

Wall Component	Material	Color	Treatment	Source
Facade	Pressed Brick		Stretcher Bond	
Structure Component	Material	Feature		Source
Foundation	Concrete			
Walls	Brick			

Materials Notes:

WINDOW/DOOR/INTERIOR DATA

Window Location	Aperture Shape	Type	Lights	Material
2 Flr Windows	Rectangular	Dbl-Hung	1/1	Vinyl
Bay Windows	Rectangular	Dbl-Hung	1/1	Vinyl
Bay Windows	Rectangular	Dbl-Hung	1/1 Double	Vinyl
Door Location	Aperture Shape	Type	Panels	Material
Basement	Rectangular	Single	Paneled	Wood/Glass
Main Door	Rectangular	Single	Paneled	Wood

Notable Interior Plan(s)

Notable Interior Feature(s)

Interior Notes:

PLAN/SURVEY/DESIGNATION DATA

Neighborhood: **Capitol Hill**

Historic District(s)

Subdivision:

Ward/ANC:

Zoning:

Designation Event(s)

Contributing:

Survey(s)

Level(s) of Investigation

Capitol Hill F & G Streets (2010)

Permit Research

Reconnaissance Survey

PHOTOS - DIGITIZED

Caption:

Path: **C:\Users\CHRS\Documents\CHRS
Databases\F&G Street - 2 to 11th
St\Database\Pictures\Square 0859**

File: **626_G_Street_NE_facade_looking_N.JPG**

Date:: Photog:

Code:: R: Fr:



Caption:

Path: C:\Users\CHRS\Documents\CHRS
Databases\F&G Street - 2 to 11th
St\Database\Pictures\Square 0859\
File: 626_G_Street_NE_facade_looking_NE.JPG
Date:: Photog:
Code:: R: Fr:



Caption:

Path: C:\Users\CHRS\Documents\CHRS
Databases\F&G Street - 2 to 11th
St\Database\Pictures\Square 0859\
File: 626_G_Street_NE_facade_looking_NW.JPG
Date:: Photog:
Code:: R: Fr:



Caption:

Path: C:\Users\CHRS\Documents\CHRS
Databases\F&G Street - 2 to 11th
St\Database\Pictures\Square 0859\
File: 626_G_Street_NE_rear_looking_S.JPG
Date:: Photog:
Code:: R: Fr:



PHOTOS - B/W OR NON-DIGITIZED

Photo Code	Roll	Frame(s)	Date	Photographer	Caption
------------	------	----------	------	--------------	---------

MISCELLANEOUS NOTES DATA

Notes:

PERMIT DATA

Permit Issue Date	Number	Type	Remarks
06/17/1898	1785	Build	

Permit Notes:

BIBLIOGRAPHIC DATA

Short Citation	Type	Date	Remarks
----------------	------	------	---------

Bibliographic Notes:

--

SIGNIFICANCE DATA

Study Unit

Code

Criteria

DATA PROCESSING EVENTS DATA

Date	Individual	Action
3/2/2010	Dayton (MSD), Maria	Record Updated
3/2/2010	Dayton (MSD), Maria	Record Created

Resource All Data Report

ID Number: 0859-0160

BASICS DATA

ID Number: **0859-0160** Year Built: **1897** Data Source: **Permit**

Number Extended Street Quad Type of Address

628 **G Street** **NE Current**

Name(s) Type of Name

Rowhouse, 628 G Street, N.E. **Common**

TaxCode1 TaxCode2 TaxCode3 Type Explain

0859/0160 **Square/Lot** **Current**

STATUS/PURPOSE/USE DATA

Resource Type: **Building** Status Current: **Extant**

Desig. Status: **Historic** Quality:

Purpose: **Rowhouse** Condition: **Good**

Function/Use Start Source Stop Source Explain

Residential (Single-Family) **1897** **Permit** **Historic/Current**

CONSTRUCTION DATA

Construction Event Start Source Stop Source Cost Source

Orig Construction **1897** **Permit** **2500 Permit**

Construction Event Association Associated Name

Orig Construction **Architect** **Goenner, A.**

Orig Construction **Builder** **Goenner, A.**

Orig Construction **Owner** **Ruppert, (John H.) & Vogt (John F.)**

Construction Notes:

One of three rowhouses constructed from the same permit (#0792).

PEOPLE/EVENTS DATA

Racial Segregation Status:

SETTING/SHAPE/SIZE DATA

Surroundings: **Urban**

Streetscape: **Intact**

Relate to Othr Bldgs: **Row (1 of 3)**

Relate to Street: **Face on Setback Line**

Massing: **Row Building/Rectangular Bay**

Footprint: **L-Shaped**

Number Stories: **2 plus basement**

Bays Wide: **2**

Height:

Width: **18**

Depth/Length: **30**

SqFt:

Volume:

Lot Width

Lot Depth/Length:

Lot SqFt:

Acreage:

Has Driveway: ☐

Cross Reference Notes:

Outbuilding Type

Contributing Status

Outbuilding Notes:

STYLE/EXTERIOR DATA

Architectural Style(s)

Queen Anne

Exterior & Architectural Notes:

January 2010: Constructed in 1897 by A. Goenner, this two-story, two-bay Queen Anne-style rowhouse is one of three rowhouses constructed from the same permit (#0792). The dwelling is constructed of brick and is set on a solid concrete foundation; both are faced with pressed Roman stretcher-bond brick. Sill courses span the façade below the first and second story window openings. A third brick string course is located above the second story windows. A sloping roof caps the dwelling and is fronted along the façade by a prominent molded wood cornice with modillions and a plain frieze. Corbeled brick pilasters flank the cornice. The westernmost bay of the first story holds a single-leaf paneled wood door with lights and a semi-circular fanlight. Beaded molding separates the door from the transom. A soldier brick semi-circular arch with stone imposts and keystone highlights the opening. Cast iron steps and railings provide access to the primary entrance. The second story opening contains a 1/1, double-hung, vinyl-sash windows with false 2/2 vinyl muntins. A circular vent is located above the second story window and has a circular surround. A three-sided, rectangular bay projects from the easternmost bay of the façade and rises the full height of the dwelling. The bay has the material treatment of the main block and has a half-hipped roof with a molded cornice. The roof is covered with asphalt shingles. Fenestration consists of single and paired 1/1, double-hung, vinyl-sash windows. The second story openings have 2/2 false vinyl muntins. All windows have concrete sills. The first story windows are surmounted by soldier brick jack arches with keystones and the second story openings are highlighted by soldier brick segmental arches. The foundation openings have been infilled with brick. The rear (north) elevation is fenestrated with 1/1, double-hung, vinyl-sash windows with false 2/2 vinyl muntins. These windows have two-course, rowlock brick segmental arches and concrete sills.

A two-story ell extends from the westernmost bay of the rear elevation and is original. The ell is constructed of brick and is set on a solid foundation. A sloping roof caps the ell. Visible fenestration consists of 1/1, double-hung, vinyl-sash windows and a single-leaf paneled door with leaded lights and a transom. The window openings have two-course, rowlock brick segmental arches and concrete sills.

Site Notes:

January 2010: This two-story rowhouse is located on the north side of G Street, N.E. and is set back approximately five feet from the brick sidewalk. The dwelling is adjacent to 626 and 630 G Street, N.E. The front yard is landscaped with mature shrubs and is encircled by a metal bow and picket fence. A concrete walkway leads from the primary entrance of the dwelling and ends at the sidewalk. The rear yard is bounded by a wood fence. An alley is located north of the dwelling.

NOTABLE FEATURES DATA

Component	Feature
-----------	---------

EXTERIOR MATERIALS DATA

Roof Component	Material	Color	Treatment	Source
Sloped	Not Visible		Not Visible	
Wall Component	Material	Color	Treatment	Source
Facade	Roman Brick		Stretcher Bond	
Structure Component	Material	Feature		Source
Foundation	Concrete			
Walls	Brick			

Materials Notes:

WINDOW/DOOR/INTERIOR DATA

Window Location	Aperture Shape	Type	Lights	Material
2 Flr Windows	Rectangular	Dbl-Hung	1/1	Vinyl
Bay Windows	Rectangular	Dbl-Hung	1/1	Vinyl
Bay Windows	Rectangular	Dbl-Hung	1/1 Double	Vinyl
Door Location	Aperture Shape	Type	Panels	Material
Main Door	Rectangular	Single	Paneled	Wood/Glass

Notable Interior Plan(s) _____

Notable Interior Feature(s) _____

Interior Notes:

PLAN/SURVEY/DESIGNATION DATA

Neighborhood: **Capitol Hill**

Historic District(s) _____

Subdivision:

Ward/ANC:

Zoning:

Designation Event(s) _____

Contributing:

Survey(s) _____

Level(s) of Investigation _____

Capitol Hill F & G Streets (2010)

Permit Research

Reconnaissance Survey

PHOTOS - DIGITIZED

Caption:

Path: **C:\Users\CHRS\Documents\CHRS
Databases\F&G Street - 2 to 11th
St\Database\Pictures\Square 0859**

File: **628_G_Street_NE_facade_looking_NE.JPG**

Date:: Photog:

Code:: R: Fr:



Caption:

Path: **C:\Users\CHRS\Documents\CHRS
Databases\F&G Street - 2 to 11th
St\Database\Pictures\Square 0859**

File: **628_G_Street_NE_facade_looking_NW.JPG**

Date:: Photog:

Code:: R: Fr:



Caption:

Path: **C:\Users\CHRS\Documents\CHRS
Databases\F&G Street - 2 to 11th
St\Database\Pictures\Square 0859**

File: **628_G_Street_NE_rear_looking_S.JPG**

Date:: Photog:

Code:: R: Fr:



PHOTOS - B/W OR NON-DIGITIZED

Photo Code	Roll	Frame(s)	Date	Photographer	Caption
------------	------	----------	------	--------------	---------

MISCELLANEOUS NOTES DATA

Notes:

PERMIT DATA

Permit Issue Date	Number	Type	Remarks
01/06/1897	0792	Build	

Permit Notes:

BIBLIOGRAPHIC DATA

Short Citation	Type	Date	Remarks
----------------	------	------	---------

Bibliographic Notes:

SIGNIFICANCE DATA

Study Unit

Code	Criteria
------	----------

DATA PROCESSING EVENTS DATA

Date	Individual	Action
3/2/2010	Dayton (MSD), Maria	Record Updated
3/2/2010	Dayton (MSD), Maria	Record Created

Resource All Data Report

ID Number: 0859-0159

BASICS DATA

ID Number: **0859-0159** Year Built: **1897** Data Source: **Permit**

Number Extended Street Quad Type of Address

630 **G Street** **NE Current**

Name(s) Type of Name

Rowhouse, 630 G Street, N.E. **Common**

TaxCode1 TaxCode2 TaxCode3 Type Explain

0859/0159 **Square/Lot** **Current**

STATUS/PURPOSE/USE DATA

Resource Type: **Building** Status Current: **Extant**

Desig. Status: **Historic** Quality:

Purpose: **Rowhouse** Condition: **Good**

Function/Use Start Source Stop Source Explain

Residential (Single-Family) **1897** **Permit** **Historic/Current**

CONSTRUCTION DATA

Construction Event Start Source Stop Source Cost Source

Orig Construction **1897** **Permit** **2500 Permit**

Construction Event Association Associated Name

Orig Construction **Architect** **Goenner, A.**

Orig Construction **Builder** **Goenner, A.**

Orig Construction **Owner** **Ruppert, (John H.) & Vogt (John F.)**

Construction Notes:

One of three rowhouses constructed from the same permit (#0792).

PEOPLE/EVENTS DATA

Racial Segregation Status:

SETTING/SHAPE/SIZE DATA

Surroundings: **Urban**

Streetscape: **Intact**

Relate to Othr Bldgs: **Row (1 of 3)**

Relate to Street: **Face on Setback Line**

Massing: **Row Building/Rectangular Bay**

Footprint: **L-Shaped**

Number Stories: **2 plus basement**

Bays Wide: **2**

Height:

Width: **18**

Depth/Length: **30**

SqFt:

Volume:

Lot Width

Lot Depth/Length:

Lot SqFt:

Acreage:

Has Driveway: ☐

Cross Reference Notes:

Outbuilding Type

Contributing Status

Outbuilding Notes:

STYLE/EXTERIOR DATA

Architectural Style(s)

Queen Anne

Exterior & Architectural Notes:

January 2010: Constructed in 1897 by A. Goenner, this two-story, two-bay Queen Anne-style rowhouse is one of three rowhouses constructed from the same permit (#0792). The dwelling is constructed of brick and is set on a solid concrete foundation; both are faced with pressed Roman stretcher-bond brick. A watertable is located above the foundation. Sill courses span the façade below the first and second story window openings. A third brick string course is located above the second story windows. A sloping roof caps the dwelling and is fronted along the façade by a molded metal cornice with dentils. A gabled brick parapet rises above the cornice and features crowstep brick corbelling. A rectangular vent pierces the gable. The westernmost bay of the first story holds a single-leaf paneled wood door with lights and a semi-circular fanlight. Beaded molding separates the door from the transom. A soldier brick semi-circular arch with stone imposts and keystone highlights the opening. Cast iron steps and railings provide access to the primary entrance. The second story opening contains a 1/1, double-hung, vinyl-sash window. A three-sided, rectangular bay projects from the easternmost bay of the façade and rises the full height of the dwelling. The bay has the material treatment of the main block and has a half-hipped roof with a molded cornice. The roof is covered with asphalt shingles. Fenestration consists of single and paired 1/1, double-hung, vinyl-sash windows. All windows have concrete sills. The first story windows are surmounted by soldier brick jack arches with keystones and the second story openings are highlighted by soldier brick segmental arches. The foundation openings contain one-light vinyl windows (possibly fixed).

A two-story parged ell extends from the westernmost bay of the rear elevation and is original. The ell is constructed of brick and is set on a solid foundation. A sloping roof caps the ell. Visible fenestration consists of 1/1, double-hung, vinyl-sash windows and a single-leaf wood door with lights and a transom. The windows are set in segmental openings and have projecting sills.

Site Notes:

January 2010: This two-story rowhouse is located on the north side of G Street, N.E. and is set back approximately five feet from the brick sidewalk. The dwelling is adjacent to 628 and 632 G Street, N.E. The front yard is landscaped with small trees and is bounded by a metal bow and picket fence. A concrete walkway leads from the primary entrance of the dwelling and ends at the sidewalk. The rear yard is bounded by wood fencing. An alley is located north of the dwelling.

NOTABLE FEATURES DATA

Component	Feature
-----------	---------

EXTERIOR MATERIALS DATA

Roof Component	Material	Color	Treatment	Source
Sloped	Not Visible		Not Visible	
Wall Component	Material	Color	Treatment	Source
Facade	Roman Brick		Stretcher Bond	
Structure Component	Material	Feature		Source
Foundation	Concrete			
Walls	Brick			

Materials Notes:

WINDOW/DOOR/INTERIOR DATA

Window Location	Aperture Shape	Type	Lights	Material
2 Flr Windows	Rectangular	Dbl-Hung	1/1	Vinyl
Bay Windows	Rectangular	Dbl-Hung	1/1	Vinyl
Bay Windows	Rectangular	Dbl-Hung	1/1 Double	Vinyl
Door Location	Aperture Shape	Type	Panels	Material
Main Door	Rectangular	Single	Paneled	Wood/Glass

Notable Interior Plan(s)

Notable Interior Feature(s)

Interior Notes:

PLAN/SURVEY/DESIGNATION DATA

Neighborhood: **Capitol Hill**

Historic District(s) _____

Subdivision: _____

Ward/ANC: _____

Zoning: _____

Designation Event(s) _____

Contributing: _____

Survey(s) _____

Level(s) of Investigation _____

Capitol Hill F & G Streets (2010)

**Permit Research
Reconnaissance Survey**

PHOTOS - DIGITIZED

Caption: _____

Path: **C:\Users\CHRS\Documents\CHRS
Databases\F&G Street - 2 to 11th
St\Database\Pictures\Square 0859**

File: **630_G_Street_NE_facade_looking_NE.JPG**

Date:: _____ Photog: _____

Code:: _____ R: _____ Fr: _____



Caption: _____

Path: **C:\Users\CHRS\Documents\CHRS
Databases\F&G Street - 2 to 11th
St\Database\Pictures\Square 0859**

File: **630_G_Street_NE_facade_looking_NW.JPG**

Date:: _____ Photog: _____

Code:: _____ R: _____ Fr: _____



Caption: _____

Path: **C:\Users\CHRS\Documents\CHRS
Databases\F&G Street - 2 to 11th
St\Database\Pictures\Square 0859**

File: **630_G_Street_NE_rear_looking_S.JPG**

Date:: _____ Photog: _____

Code:: _____ R: _____ Fr: _____



Caption:

Path: C:\Users\CHRS\Documents\CHRS
Databases\F&G Street - 2 to 11th
St\Database\Pictures\Square 0859\
File: 630_G_Street_NE_rear_looking_SW.JPG

Date:: Photog:

Code:: R: Fr:



PHOTOS - B/W OR NON-DIGITIZED

Photo Code	Roll	Frame(s)	Date	Photographer	Caption
------------	------	----------	------	--------------	---------

MISCELLANEOUS NOTES DATA

Notes:

PERMIT DATA

Permit Issue Date	Number	Type	Remarks
01/06/1897	0792	Build	

Permit Notes:

BIBLIOGRAPHIC DATA

Short Citation	Type	Date	Remarks
----------------	------	------	---------

Bibliographic Notes:

SIGNIFICANCE DATA

Study Unit

Code	Criteria
------	----------

DATA PROCESSING EVENTS DATA

Date	Individual	Action
3/2/2010	Dayton (MSD), Maria	Record Updated
3/2/2010	Dayton (MSD), Maria	Record Created

Resource All Data Report

ID Number: 0859-0158

BASICS DATA

ID Number: **0859-0158** Year Built: **1897** Data Source: **Permit**

Number Extended Street Quad Type of Address

632 **G Street** **NE Current**

Name(s) Type of Name

Rowhouse, 632 G Street, N.E. **Common**

TaxCode1 TaxCode2 TaxCode3 Type Explain

0859/0158 **Square/Lot** **Current**

STATUS/PURPOSE/USE DATA

Resource Type: **Building** Status Current: **Extant**

Desig. Status: **Historic** Quality:

Purpose: **Rowhouse** Condition: **Good**

Function/Use Start Source Stop Source Explain

Residential (Single-Family) **1897** **Permit** **Historic/Current**

CONSTRUCTION DATA

Construction Event Start Source Stop Source Cost Source

Orig Construction **1897** **Permit** **2500 Permit**

Construction Event Association Associated Name

Orig Construction **Architect** **Goenner, A.**

Orig Construction **Builder** **Goenner, A.**

Orig Construction **Owner** **Ruppert, (John H.) & Vogt (John F.)**

Construction Notes:

One of three rowhouses constructed from the same permit (#0792).

PEOPLE/EVENTS DATA

Racial Segregation Status:

SETTING/SHAPE/SIZE DATA

Surroundings: **Urban**

Streetscape: **Intact**

Relate to Othr Bldgs: **Row (1 of 3)**

Relate to Street: **Face on Setback Line**

Massing: **Row Building/Rectangular Bay**

Footprint: **L-Shaped**

Number Stories: **2**

Bays Wide: **2**

Height:

Width: **18**

Depth/Length: **30**

SqFt:

Volume:

Lot Width

Lot Depth/Length:

Lot SqFt:

Acreage:

Has Driveway: ☐

Cross Reference Notes:

Outbuilding Type

Contributing Status

Outbuilding Notes:

STYLE/EXTERIOR DATA

Architectural Style(s)

Queen Anne

Exterior & Architectural Notes:

January 2010: Constructed in 1897 by A. Goenner, this two-story, two-bay Queen Anne-style rowhouse is one of three rowhouses constructed from the same permit (#0792). The dwelling is constructed of brick and is set on a solid concrete foundation; both are faced with pressed Roman stretcher-bond brick. A watertable is located above the foundation. Sill courses span the façade below the first and second story window openings. A third brick string course is located above the second story windows. A sloping roof caps the dwelling and is fronted along the façade by a prominent molded wood cornice with modillions and a plain frieze. Corbeled brick pilasters flank the cornice. Two interior-side brick chimneys rise from the east (side) elevation and are parged. The westernmost bay of the first story holds a single-leaf paneled wood door and a semi-circular fanlight. Beaded molding separates the door from the transom. A soldier brick semi-circular arch with stone impostes and keystone highlights the opening. Cast iron steps and railings provide access to the primary entrance. The second story opening contains a 1/1, double-hung, vinyl-sash window. A circular vent is located above the second story window and has a circular surround. A three-sided, rectangular bay projects from the easternmost bay of the façade and rises the full height of the dwelling. The bay has the material treatment of the main block and has a half-hipped roof with a molded cornice. The roof is covered with asphalt shingles. Fenestration consists of single and paired 1/1, double-hung, vinyl-sash windows. All windows have concrete sills. The first story windows are surmounted by soldier brick jack arches with keystones and the second story openings are highlighted by soldier brick segmental arches. The foundation openings have been infilled with brick. The rear (north) elevation is fenestrated with 1/1, double-hung, vinyl-sash windows. These windows have two-course, rowlock brick segmental arches and concrete sills.

A two-story ell extends from the westernmost bay of the rear elevation and is original. The ell is constructed of brick and is set on a solid foundation. A sloping roof caps the ell. An interior-side brick chimney rises from the east (side) elevation. Visible fenestration consists of 1/1, double-hung, vinyl-sash windows and a single-leaf paneled wood door with lights and a transom. The window openings have two-course, rowlock brick segmental arches and concrete sills. A wood-frame stoop with square wood balusters provides access to the rear entry.

Site Notes:

January 2010: This two-story rowhouse is located on the north side of G Street, N.E. and is set back approximately five feet from the brick sidewalk. The west (side) elevation of the dwelling is adjacent to 630 G Street, N.E. An alley runs parallel to the east (side) elevation of the dwelling. The front yard is landscaped with mature shrubs and is encircled by a milled point metal fence. A brick walkway leads from the primary entrance of the dwelling and ends at the sidewalk. The rear yard is bounded by wood fencing. An alley is located north of the dwelling.

NOTABLE FEATURES DATA

Component	Feature
-----------	---------

EXTERIOR MATERIALS DATA

Roof Component	Material	Color	Treatment	Source
Sloped	Not Visible		Not Visible	
Wall Component	Material	Color	Treatment	Source
Facade	Roman Brick		Stretcher Bond	
Structure Component	Material	Feature		Source
Foundation	Concrete			
Walls	Brick			

Materials Notes:

WINDOW/DOOR/INTERIOR DATA

Window Location	Aperture Shape	Type	Lights	Material
2 Flr Windows	Rectangular	Dbl-Hung	1/1	Vinyl
Bay Windows	Rectangular	Dbl-Hung	1/1	Vinyl
Bay Windows	Rectangular	Dbl-Hung	1/1 Double	Vinyl
Door Location	Aperture Shape	Type	Panels	Material

Main Door Rectangular Single Paneled Wood

Notable Interior Plan(s)

Notable Interior Feature(s)

Interior Notes:

PLAN/SURVEY/DESIGNATION DATA

Neighborhood: **Capitol Hill**

Historic District(s)

Subdivision:

Ward/ANC:

Zoning:

Contributing:

Designation Event(s)

Survey(s)

Level(s) of Investigation

Capitol Hill F & G Streets (2010)

**Permit Research
Reconnaissance Survey**

PHOTOS - DIGITIZED

Caption:

Path: **C:\Users\CHRS\Documents\CHRS
Databases\F&G Street - 2 to 11th
St\Database\Pictures\Square 0859\
File: 632_G_Street_NE_facade_looking_NE.JPG**
Date:: Photog:
Code:: R: Fr:



Caption:

Path: **C:\Users\CHRS\Documents\CHRS
Databases\F&G Street - 2 to 11th
St\Database\Pictures\Square 0859\
File: 632_G_Street_NE_facade_looking_NW.JPG**
Date:: Photog:
Code:: R: Fr:



Caption:

Path: **C:\Users\CHRS\Documents\CHRS
Databases\F&G Street - 2 to 11th
St\Database\Pictures\Square 0859\
File: 632_G_Street_NE_rear_looking_SW.JPG**
Date:: Photog:
Code:: R: Fr:



PHOTOS - B/W OR NON-DIGITIZED

Photo Code	Roll	Frame(s)	Date	Photographer	Caption
------------	------	----------	------	--------------	---------

MISCELLANEOUS NOTES DATA

Notes:

PERMIT DATA

Permit Issue Date	Number	Type	Remarks
-------------------	--------	------	---------

01/06/1897	0792	Build	
------------	------	-------	--

Permit Notes:

BIBLIOGRAPHIC DATA

Short Citation	Type	Date	Remarks
----------------	------	------	---------

Bibliographic Notes:

SIGNIFICANCE DATA

Study Unit

Code	Criteria
------	----------

DATA PROCESSING EVENTS DATA

Date	Individual	Action
3/2/2010	Dayton (MSD), Maria	Record Updated
3/2/2010	Dayton (MSD), Maria	Record Created

Resource All Data Report

ID Number: 0859-0129

BASICS DATA

ID Number: **0859-0129** Year Built: **1889** Data Source: **Permit**

Number	Extended	Street	Quad	Type of Address
701		6th Street	NE	Current
600		G Street	NE	Alternate

Name(s)	Type of Name
Rowhouse, 701 6th Street, N.E.	Common

TaxCode1	TaxCode2	TaxCode3	Type	Explain
0859/0129			Square/Lot	Current

STATUS/PURPOSE/USE DATA

Resource Type: **Building** Status Current: **Extant**
Desig. Status: **Historic** Quality:
Purpose: **Rowhouse** Condition: **Good**

Function/Use	Start	Source	Stop	Source	Explain
Residential (Single-Family)	1889	Permit			Original
Residential (Multi-Family)					Current

CONSTRUCTION DATA

Construction Event	Start	Source	Stop	Source	Cost Source
Orig Construction	1889	Permit			2200 Permit

Construction Event	Association	Associated Name
Orig Construction	Owner	Woltz, Edward

Construction Notes:

One of six rowhouses constructed from the same permit (#1239).

PEOPLE/EVENTS DATA

Racial Segregation Status:

SETTING/SHAPE/SIZE DATA

Surroundings: **Urban**
Streetscape: **Intact**
Relate to Othr Bldgs: **Row Corner (1 of 6)**
Relate to Street: **Face on Setback Line**
Massing: **Row Building/Rectangular Bay**
Footprint: **Rectangular (w/ side bays)**

Cross Reference Notes:

Number Stories: **2 plus basement**
Bays Wide: **2**

Height:
Width: **16**
Depth/Length: **36**

Outbuilding Type	Contributing Status
------------------	---------------------

SqFt:

Volume:

Lot Width

Lot Depth/Length:

Lot SqFt:

Acreage:

Has Driveway: ☐

Outbuilding Notes:

STYLE/EXTERIOR DATA

Architectural Style(s)

Queen Anne

Exterior & Architectural Notes:

January 2010: Constructed in 1889, this two-story, two-bay Queen Anne-style rowhouse is one of six rowhouses constructed from the same permit (#1239). The dwelling is constructed of brick and is set on a solid brick foundation; the façade and south (side) elevations are faced with stretcher-bond brick. A sloping roof caps the dwelling and is highlighted by a molded cornice and corbeled brick cornice. An interior brick chimney pierces the roof and is sited near the south (side) elevation. A brick beltcourse encircles the dwelling and is located beneath the corbeled brick cornice. Brick sill courses are sited at the first and second story levels. The northernmost bay of the façade's (west elevation) foundation holds a single-leaf paneled metal door and a one-light transom. The first and second story openings hold 1/1, double-hung, vinyl-sash windows and feature rowlock brick sills. A three-sided, rectangular bay projects from the southernmost bay of the façade and rises the full height of the dwelling. The bay has the material treatment of the main block and is fenestrated with paired one-light fixed wood windows and 1/1, double-hung windows. The side bays are topped by two-course, rowlock brick segmental arches with header caps or soldier brick segmental arches. The south elevation is fenestrated with 1/1, double-hung windows and double-leaf paneled wood doors. A stoop, set on a masonry pier foundation, provides access to the double-leaf doors via metal steps. A three-sided, rectangular bay projects from the easternmost bay of the south elevation and rises the full height of the dwelling. The bay has the material treatment of the main block and is fenestrated with paired one-light fixed wood windows and 1/1, double-hung, vinyl-sash windows. All windows have the same material treatment as those on the façade. The rear (east) elevation is parged and features a large exterior-rear brick chimney with a corbeled brick cap. Visible fenestration consists of 1/1, double-hung, vinyl-sash windows.

Site Notes:

January 2010: This rowhouse is located on the northeast corner of G Street, N.E. and 6th Street, N.E. and is set back approximately five feet from the concrete sidewalk. The north (side) elevation of the dwelling is adjacent to 703 6th Street, N.E. The grassy front and side yards are landscaped with mature trees and shrubs and are encircled by wood picket fencing.

NOTABLE FEATURES DATA

Component	Feature
-----------	---------

EXTERIOR MATERIALS DATA

Roof Component	Material	Color	Treatment	Source
Sloped	Not Visible		Not Visible	
Wall Component	Material	Color	Treatment	Source
Facade	Brick		Stretcher Bond	
Structure Component	Material	Feature		Source
Foundation	Brick			
Walls	Brick			

Materials Notes:

WINDOW/DOOR/INTERIOR DATA

Window Location	Aperture Shape	Type	Lights	Material
Bay Windows	Rectangular	Dbl-Hung	Unknown	Unknown
Bay Windows	Rectangular	Fixed	1-light	Wood
Facade	Rectangular	Dbl-Hung	1/1	Vinyl
Door Location	Aperture Shape	Type	Panels	Material
Basement	Rectangular	Single	Paneled	Metal

Notable Interior Plan(s)

Notable Interior Feature(s)

Interior Notes:

PLAN/SURVEY/DESIGNATION DATA

Neighborhood: **Capitol Hill**

Historic District(s) _____

Subdivision:

Ward/ANC:

Zoning:

Designation Event(s) _____

Contributing:

Survey(s) _____

Level(s) of Investigation _____

Capitol Hill F & G Streets (2010)

Permit Research

Reconnaissance Survey

PHOTOS - DIGITIZED

Caption:

Path: **C:\Users\CHRS\Documents\CHRS
Databases\F&G Street - 2 to 11th
St\Database\Pictures\Square 0859\
File: 701_6th_Street-
600_G_Street_NE_looking_E.JPG**

Date:: Photog:

Code:: R: Fr:



Caption:

Path: **C:\Users\CHRS\Documents\CHRS
Databases\F&G Street - 2 to 11th
St\Database\Pictures\Square 0859\
File: 701_6th_Street-
600_G_Street_NE_looking_N.JPG**

Date:: Photog:

Code:: R: Fr:



Caption:

Path: **C:\Users\CHRS\Documents\CHRS
Databases\F&G Street - 2 to 11th
St\Database\Pictures\Square 0859\
File: 701_6th_Street-
600_G_Street_NE_looking_NE.JPG**

Date:: Photog:

Code:: R: Fr:



Caption:

Path: C:\Users\CHRS\Documents\CHRS
Databases\F&G Street - 2 to 11th
St\Database\Pictures\Square 0859\
File: 701_6th_Street-
600_G_Street_NE_rear_looking_NW.JPG

Date:: Photog:

Code:: R: Fr:



PHOTOS - B/W OR NON-DIGITIZED

Photo Code	Roll	Frame(s)	Date	Photographer	Caption
------------	------	----------	------	--------------	---------

MISCELLANEOUS NOTES DATA

Notes:

PERMIT DATA

Permit Issue Date	Number	Type	Remarks
-------------------	--------	------	---------

01/16/1889	1239	Build	
------------	------	-------	--

Permit Notes:

BIBLIOGRAPHIC DATA

Short Citation	Type	Date	Remarks
----------------	------	------	---------

Bibliographic Notes:

SIGNIFICANCE DATA

Study Unit

Code	Criteria
------	----------

DATA PROCESSING EVENTS DATA

Date	Individual	Action
3/2/2010	Dayton (MSD), Maria	Record Updated
3/2/2010	Dayton (MSD), Maria	Record Created

Resource All Data Report

ID Number: 0859-0130

BASICS DATA

ID Number: **0859-0130** Year Built: **1889** Data Source: **Permit**

Number Extended Street Quad Type of Address

703 **6th Street** **NE Current**

Name(s) Type of Name

Rowhouse, 703 6th Street, N.E. **Common**

TaxCode1 TaxCode2 TaxCode3 Type Explain

0859/0130 **Square/Lot** **Current**

STATUS/PURPOSE/USE DATA

Resource Type: **Building** Status Current: **Extant**

Desig. Status: **Historic** Quality:

Purpose: **Rowhouse** Condition: **Good**

Function/Use Start Source Stop Source Explain

Residential (Single-Family) **1889** **Permit** **Original**

Residential (Multi-Family) **Current**

CONSTRUCTION DATA

Construction Event Start Source Stop Source Cost Source

Orig Construction **1889** **Permit** **2200 Permit**

Construction Event Association Associated Name

Orig Construction **Owner** **Woltz, Edward**

Construction Notes:

One of six rowhouses constructed from the same permit (#1239).

PEOPLE/EVENTS DATA

Racial Segregation Status:

SETTING/SHAPE/SIZE DATA

Surroundings: **Urban**

Streetscape: **Intact**

Relate to Othr Bldgs: **Row (1 of 6)**

Relate to Street: **Face on Setback Line**

Massing: **Row Building/Rectangular Bay**

Footprint: **Rectangular**

Number Stories: **2 plus basement**

Bays Wide: **2**

Height:

Width: **16**

Depth/Length: **36**

SqFt:

Volume:

Lot Width

Lot Depth/Length:

Lot SqFt:

Acreage:

Has Driveway: ☐

Cross Reference Notes:

Outbuilding Type

Contributing Status

Outbuilding Notes:

STYLE/EXTERIOR DATA

Architectural Style(s)

Queen Anne

Exterior & Architectural Notes:

January 2010: Constructed in 1889, this two-story, two-bay Queen Anne-style rowhouse is one of six rowhouses constructed from the same permit (#1239). The dwelling is constructed of brick and is set on a solid brick foundation; the façade (west elevation) is faced with stretcher-bond brick. A sloping roof caps the dwelling and is highlighted by a molded cornice and corbeled brick cornice. A brick stringcourse encircles the dwelling and is located beneath the corbeled brick cornice. Brick sill courses are sited at the first and second story levels. The northernmost bay of the foundation holds a single-leaf wood door and a one-light transom. The first story opening contains a single-leaf paneled wood door. A Colonial Revival-style door surround has altered the original door entry and features fluted pilasters and a plain entablature. The original two-course, rowlock brick segmental arch with header brick cap is still visible. The second story opening holds a 1/1, double-hung, vinyl-sash window with false 6/6 vinyl muntins. A two-course, rowlock brick segmental arch with header brick cap tops the opening. A three-sided, rectangular bay projects from the southernmost bay of the façade and rises the full height of the dwelling. Chamfered corners with brick corbelling complement the bay. The bay has the material treatment of the main block and is fenestrated with single and paired 1/1, double-hung windows with false 6/6 vinyl muntins. The foundation windows are topped by soldier brick segmental arches. The central openings of the first and second story openings of the bay are topped by two-course, rowlock brick segmental arches. The side bays are topped by two-course, rowlock brick segmental arches with header brick caps. All windows have concrete sills. The rear (east) elevation was not visible from the public right-of-way.

Site Notes:

January 2010: This two-story rowhouse is located on the east side of 6th Street, N.E. and is set back approximately five feet from the sidewalk. The dwelling is adjacent to 701 6th Street, N.E./600 G Street, N.E. and 705 6th Street, N.E. The front yard is landscaped with mature shrubs. A brick walkway leads from the primary entrance and ends at the sidewalk. The rear yard was not discernible from the public right-of-way.

NOTABLE FEATURES DATA

Component	Feature
-----------	---------

EXTERIOR MATERIALS DATA

Roof Component	Material	Color	Treatment	Source
Sloped	Not Visible		Not Visible	
Wall Component	Material	Color	Treatment	Source
Facade	Brick		Stretcher Bond	
Structure Component	Material	Feature		Source
Foundation	Brick			
Walls	Brick			

Materials Notes:

WINDOW/DOOR/INTERIOR DATA

Window Location	Aperture Shape	Type	Lights	Material
2 Flr Windows	Rectangular	Dbl-Hung	1/1	Vinyl
Bay Windows	Rectangular	Dbl-Hung	1/1	Vinyl
Bay Windows	Rectangular	Dbl-Hung	1/1 Double	Vinyl
Door Location	Aperture Shape	Type	Panels	Material
Basement	Rectangular	Single		Wood
Main Door	Rectangular	Single	Paneled	Wood

Notable Interior Plan(s)

Notable Interior Feature(s)

Interior Notes:

PLAN/SURVEY/DESIGNATION DATA

Neighborhood: **Capitol Hill**

Historic District(s)

Subdivision:

Ward/ANC:

Zoning:

Contributing:

Designation Event(s)

Survey(s)

Level(s) of Investigation

Capitol Hill F & G Streets (2010)

**Permit Research
Reconnaissance Survey**

PHOTOS - DIGITIZED

Caption:

Path: **C:\Users\CHRS\Documents\CHRS
Databases\F&G Street - 2 to 11th
St\Database\Pictures\Square 0859\
File: 703_6th_Street_NE_facade_looking_NE.JPG**
Date:: Photog:
Code:: R: Fr:



Caption:

Path: **C:\Users\CHRS\Documents\CHRS
Databases\F&G Street - 2 to 11th
St\Database\Pictures\Square 0859\
File: 703_6th_Street_NE_facade_looking_SE.JPG**
Date:: Photog:
Code:: R: Fr:



PHOTOS - B/W OR NON-DIGITIZED

Photo Code	Roll	Frame(s)	Date	Photographer	Caption
------------	------	----------	------	--------------	---------

MISCELLANEOUS NOTES DATA

Notes:

--

PERMIT DATA

Permit Issue Date	Number	Type	Remarks
01/16/1889	1239	Build	

Permit Notes:

--

BIBLIOGRAPHIC DATA

Short Citation	Type	Date	Remarks
----------------	------	------	---------

Bibliographic Notes:

SIGNIFICANCE DATA

Study Unit

Code	Criteria
------	----------

DATA PROCESSING EVENTS DATA

Date	Individual	Action
3/2/2010	Dayton (MSD), Maria	Record Updated
3/2/2010	Dayton (MSD), Maria	Record Created

Resource All Data Report

ID Number: 0859-0131

BASICS DATA

ID Number: **0859-0131** Year Built: **1889** Data Source: **Permit**

Number Extended Street Quad Type of Address

705 **6th Street** **NE Current**

Name(s) Type of Name

Rowhouse, 705 6th Street, N.E. **Common**

TaxCode1 TaxCode2 TaxCode3 Type Explain

0859/0131 **Square/Lot** **Current**

STATUS/PURPOSE/USE DATA

Resource Type: **Building** Status Current: **Extant**

Desig. Status: **Historic** Quality:

Purpose: **Rowhouse** Condition: **Good**

Function/Use Start Source Stop Source Explain

Residential (Single-Family) **1889** **Permit** **Original**

Residential (Multi-Family) **Current**

CONSTRUCTION DATA

Construction Event Start Source Stop Source Cost Source

Orig Construction **1889** **Permit** **2200 Permit**

Construction Event Association Associated Name

Orig Construction **Owner** **Woltz, Edward**

Construction Notes:

One of six rowhouses constructed from the same permit (#1239).

PEOPLE/EVENTS DATA

Racial Segregation Status:

SETTING/SHAPE/SIZE DATA

Surroundings: **Urban**

Streetscape: **Intact**

Relate to Othr Bldgs: **Row (1 of 6)**

Relate to Street: **Face on Setback Line**

Massing: **Row Building/Rectangular Bay**

Footprint: **Rectangular**

Number Stories: **2 plus basement**

Bays Wide: **2**

Height:

Width: **16**

Depth/Length: **36**

SqFt:

Volume:

Lot Width

Lot Depth/Length:

Lot SqFt:

Acreage:

Has Driveway: ☐

Cross Reference Notes:

Outbuilding Type

Contributing Status

Outbuilding Notes:

STYLE/EXTERIOR DATA

Architectural Style(s)

Queen Anne

Exterior & Architectural Notes:

January 2010: Constructed in 1889, this two-story, two-bay Queen Anne-style rowhouse is one of six rowhouses constructed from the same permit (#1239). The dwelling is constructed of brick and is set on a solid brick foundation; the façade (west elevation) is faced Permastone veneer. A sloping roof caps the dwelling and is highlighted by a molded cornice and corbeled brick cornice. A Permastone stringcourse spans the façade and is located beneath the corbeled cornice. Permastone sill courses are sited at the first and second story levels. The northernmost bay of the foundation holds a single-leaf metal door. The first story opening contains a single-leaf metal door and a one-light transom. Metal steps provide access to the primary entrance. The second story opening holds a 1/1, double-hung, vinyl-sash window. A three-sided, rectangular bay projects from the southernmost bay of the façade and rises the full height of the dwelling. Chamfered corners with corbelling complement the bay. The bay has the material treatment of the main block and is fenestrated with single and paired 1/1, double-hung, vinyl-sash windows. All first and second story openings are topped by segmental lintels of Permastone. All windows have Permastone sills. The rear (east) elevation was not visible from the public right-of-way.

Site Notes:

January 2010: This two-story rowhouse is located on the east side of 6th Street, N.E. and is set back approximately five feet from the concrete sidewalk. The dwelling is adjacent to 703 and 707 6th Street, N.E. The front yard is landscaped with mature shrubs. The rear yard was not visible from the public right-of-way.

NOTABLE FEATURES DATA

Component

Feature

EXTERIOR MATERIALS DATA

Roof Component	Material	Color	Treatment	Source
Sloped	Not Visible		Not Visible	
Wall Component	Material	Color	Treatment	Source
Facade	Permastone		Permastone	
Structure Component	Material	Feature		Source
Foundation	Brick			
Walls	Brick			

Materials Notes:

WINDOW/DOOR/INTERIOR DATA

Window Location	Aperture Shape	Type	Lights	Material
2 Flr Windows	Rectangular	Dbl-Hung	1/1	Vinyl
Bay Windows	Rectangular	Dbl-Hung	1/1	Vinyl
Bay Windows	Rectangular	Dbl-Hung	1/1 Double	Vinyl
Door Location	Aperture Shape	Type	Panels	Material
Basement	Rectangular	Single		Metal
Main Door	Rectangular	Single		Metal

Notable Interior Plan(s)

Notable Interior Feature(s)

Interior Notes:

PLAN/SURVEY/DESIGNATION DATA

Neighborhood: **Capitol Hill**

Historic District(s)

Subdivision:

Ward/ANC:
Zoning:
Contributing:

Designation Event(s)

Survey(s)

Level(s) of Investigation

Capitol Hill F & G Streets (2010)

**Permit Research
Reconnaissance Survey**

PHOTOS - DIGITIZED

Caption:

Path: C:\Users\CHRS\Documents\CHRS
Databases\F&G Street - 2 to 11th
St\Database\Pictures\Square 0859\
File: 705_6th_Street_NE_facade_looking_NE.JPG
Date:: Photog:
Code:: R: Fr:



Caption:

Path: C:\Users\CHRS\Documents\CHRS
Databases\F&G Street - 2 to 11th
St\Database\Pictures\Square 0859\
File: 705_6th_Street_NE_facade_looking_SE.JPG
Date:: Photog:
Code:: R: Fr:



PHOTOS - B/W OR NON-DIGITIZED

Photo Code	Roll	Frame(s)	Date	Photographer	Caption
------------	------	----------	------	--------------	---------

MISCELLANEOUS NOTES DATA

Notes:

PERMIT DATA

Permit Issue Date	Number	Type	Remarks
01/16/1889	1239	Build	

Permit Notes:

BIBLIOGRAPHIC DATA

Short Citation	Type	Date	Remarks
----------------	------	------	---------

Bibliographic Notes:

SIGNIFICANCE DATA

Study Unit

Code

Criteria

DATA PROCESSING EVENTS DATA

Date	Individual	Action
3/2/2010	Dayton (MSD), Maria	Record Updated
3/2/2010	Dayton (MSD), Maria	Record Created

Resource All Data Report

ID Number: 0859-0132

BASICS DATA

ID Number: **0859-0132** Year Built: **1889** Data Source: **Permit**

Number Extended Street Quad Type of Address

707 **6th Street** **NE Current**

Name(s) Type of Name

Rowhouse, 707 6th Street, N.E. **Common**

TaxCode1 TaxCode2 TaxCode3 Type Explain

0859/0132 **Square/Lot** **Current**

STATUS/PURPOSE/USE DATA

Resource Type: **Building** Status Current: **Extant**

Desig. Status: **Historic** Quality:

Purpose: **Rowhouse** Condition: **Good**

Function/Use Start Source Stop Source Explain

Residential (Single-Family) **1889** **Permit** **Original**

Residential (Multi-Family) **Current**

CONSTRUCTION DATA

Construction Event Start Source Stop Source Cost Source

Orig Construction **1889** **Permit** **2200 Permit**

Construction Event Association Associated Name

Orig Construction **Owner** **Woltz, Edward**

Construction Notes:

One of six rowhouses constructed from the same permit (#1239).

PEOPLE/EVENTS DATA

Racial Segregation Status:

SETTING/SHAPE/SIZE DATA

Surroundings: **Urban**

Streetscape: **Intact**

Relate to Othr Bldgs: **Row (1 of 6)**

Relate to Street: **Face on Setback Line**

Massing: **Row Building/Rectangular Bay**

Footprint: **L-Shaped**

Number Stories: **2 plus basement**

Bays Wide: **2**

Height:

Width: **16**

Depth/Length: **36**

SqFt:

Volume:

Lot Width

Lot Depth/Length:

Lot SqFt:

Acreage:

Has Driveway: ☐

Cross Reference Notes:

Outbuilding Type

Contributing Status

Outbuilding Notes:

STYLE/EXTERIOR DATA

Architectural Style(s)

Queen Anne

Exterior & Architectural Notes:

January 2010: Constructed in 1889, this two-story, two-bay Queen Anne-style rowhouse is one of six rowhouses constructed from the same permit (#1239). The dwelling is constructed of brick and is set on a solid brick foundation; the façade (west elevation) is faced with stretcher-bond brick. A sloping roof caps the dwelling and is highlighted by a molded cornice and corbeled brick cornice. A brick stringcourse spans the facade and is located beneath the corbeled brick cornice. Brick sill courses are sited at the first and second story levels. The northernmost bay of the foundation holds a single-leaf wood door with a diamond light. The first story opening contains a single-leaf paneled wood door with lights and a one-light transom. A two-course, rowlock brick segmental arch with header brick cap tops the transom. Metal stairs with handrails provide access to the primary entrance. The second story opening holds a 1/1, double-hung, vinyl-sash window with false 6/6 vinyl muntins. A two-course, rowlock brick segmental arch with header brick cap tops the opening. A three-sided, rectangular bay projects from the southernmost bay of the façade and rises the full height of the dwelling. Chamfered corners with brick corbelling complement the bay. The bay has the material treatment of the main block and is fenestrated with single and paired 1/1, double-hung windows with false 6/6 vinyl muntins. The foundation windows are topped by soldier brick segmental arches. All other windows are topped by two-course, rowlock brick segmental arches with header brick caps. All windows have concrete sills. The rear (east) elevation is parged and is fenestrated with double-hung windows.

Site Notes:

January 2010: This two-story rowhouse is located on the east side of 6th Street, N.E. and is set back approximately five feet from the sidewalk. The dwelling is adjacent to 705 and 709 6th Street, N.E. Wood picket fencing and a milled point metal fence bound the front yard. A concrete walkway leads from the primary entrance of the dwelling and ends at the sidewalk. The rear yard was not visible from the public right-of-way.

NOTABLE FEATURES DATA

Component

Feature

EXTERIOR MATERIALS DATA

Roof Component	Material	Color	Treatment	Source
Sloped	Not Visible		Not Visible	
Wall Component	Material	Color	Treatment	Source
Facade	Brick		Stretcher Bond	
Structure Component	Material	Feature		Source
Foundation	Brick			
Walls	Brick			

Materials Notes:

WINDOW/DOOR/INTERIOR DATA

Window Location	Aperture Shape	Type	Lights	Material
2 Flr Windows	Rectangular	Dbl-Hung	1/1	Vinyl
Bay Windows	Rectangular	Dbl-Hung	1/1 Double	Vinyl
Bay Windows	Rectangular	Dbl-Hung	1/1	Vinyl
Door Location	Aperture Shape	Type	Panels	Material
Basement	Rectangular	Single		Wood/Glass
Main Door	Rectangular	Single	Paneled	Wood/Glass

Notable Interior Plan(s)

Notable Interior Feature(s)

Interior Notes:

PLAN/SURVEY/DESIGNATION DATA

Neighborhood: **Capitol Hill**

Historic District(s)

Subdivision:

Ward/ANC:

Zoning:

Contributing:

Designation Event(s)

Survey(s)

Level(s) of Investigation

Capitol Hill F & G Streets (2010)

Permit Research

Reconnaissance Survey

PHOTOS - DIGITIZED

Caption:

Path: **C:\Users\CHRS\Documents\CHRS
Databases\F&G Street - 2 to 11th
St\Database\Pictures\Square 0859**

File: **707_6th_Street_NE_facade_looking_NE.JPG**

Date:: Photog:

Code:: R: Fr:



Caption:

Path: **C:\Users\CHRS\Documents\CHRS
Databases\F&G Street - 2 to 11th
St\Database\Pictures\Square 0859**

File: **707_6th_Street_NE_facade_looking_SE.JPG**

Date:: Photog:

Code:: R: Fr:



Caption:

Path: **C:\Users\CHRS\Documents\CHRS
Databases\F&G Street - 2 to 11th
St\Database\Pictures\Square 0859**

File: **707_6th_Street_NE_rear_looking_SW.JPG**

Date:: Photog:

Code:: R: Fr:



PHOTOS - B/W OR NON-DIGITIZED

Photo Code	Roll	Frame(s)	Date	Photographer	Caption
------------	------	----------	------	--------------	---------

MISCELLANEOUS NOTES DATA

Notes:

--

PERMIT DATA

Permit Issue Date	Number	Type	Remarks
01/16/1889	1239	Build	

Permit Notes:

BIBLIOGRAPHIC DATA

Short Citation	Type	Date	Remarks
----------------	------	------	---------

Bibliographic Notes:

SIGNIFICANCE DATA

Study Unit

Code	Criteria
------	----------

DATA PROCESSING EVENTS DATA

Date	Individual	Action
3/2/2010	Dayton (MSD), Maria	Record Updated
3/2/2010	Dayton (MSD), Maria	Record Created

Resource All Data Report

ID Number: 0859-0133

BASICS DATA

ID Number: **0859-0133** Year Built: **1889** Data Source: **Permit**

Number Extended Street Quad Type of Address

709 **6th Street** **NE Current**

Name(s) Type of Name

Rowhouse, 709 6th Street, N.E. **Common**

TaxCode1 TaxCode2 TaxCode3 Type Explain

0859/0133 **Square/Lot** **Current**

STATUS/PURPOSE/USE DATA

Resource Type: **Building** Status Current: **Extant**

Desig. Status: **Historic** Quality:

Purpose: **Rowhouse** Condition: **Good**

Function/Use Start Source Stop Source Explain

Residential (Single-Family) **1889** **Permit** **Original**

Residential (Multi-Family) **Current**

CONSTRUCTION DATA

Construction Event Start Source Stop Source Cost Source

Orig Construction **1889** **Permit** **2200 Permit**

Construction Event Association Associated Name

Orig Construction **Owner** **Woltz, Edward**

Construction Notes:

One of six rowhouses constructed from the same permit (#1239).

PEOPLE/EVENTS DATA

Racial Segregation Status:

SETTING/SHAPE/SIZE DATA

Surroundings: **Urban**

Streetscape: **Intact**

Relate to Othr Bldgs: **Row (1 of 6)**

Relate to Street: **Face on Setback Line**

Massing: **Row Building/Rectangular Bay**

Footprint: **Rectangular**

Number Stories: **2 plus basement**

Bays Wide: **2**

Height:

Width: **16**

Depth/Length: **36**

SqFt:

Volume:

Lot Width

Lot Depth/Length:

Lot SqFt:

Acreage:

Has Driveway: ☐

Cross Reference Notes:

Outbuilding Type

Contributing Status

Outbuilding Notes:

STYLE/EXTERIOR DATA

Architectural Style(s)

Queen Anne

Exterior & Architectural Notes:

January 2010: Constructed in 1889, this two-story, two-bay Queen Anne-style rowhouse is one of six rowhouses constructed from the same permit (#1239). The dwelling is constructed of brick and is set on a solid brick foundation; the façade (west elevation) is faced Permastone veneer. A sloping roof caps the dwelling and is highlighted by a molded cornice and corbeled cornice. A Permastone stringcourse spans the façade and is located beneath the corbeled cornice. Permastone sill courses are sited at the first and second story levels. The northernmost bay of the foundation holds a single-leaf wood door with one-light. The first story opening contains a single-leaf paneled metal door with lights and a blind transom. Metal steps provide access to the primary entrance. The second story opening holds a 1/1, double-hung, vinyl-sash window. A three-sided, rectangular bay projects from the southernmost bay of the façade and rises the full height of the dwelling. Chamfered corners with corbelling complement the bay. The bay has the material treatment of the main block and is fenestrated with single and paired 1/1, double-hung, vinyl-sash windows, a one-light fixed wood window, and a twenty-light fixed wood window. All first and second story openings are topped by segmental lintels of Permastone. The foundation window is topped by a concrete lintel. All windows have Permastone sills. The rear (east) elevation is parged and is fenestrated with 1/1, double-hung, vinyl-sash windows. All windows are set in segmental openings and have parged sills.

Site Notes:

January 2010: This two-story rowhouse is located on the east side of 6th Street, N.E. and is set back approximately five feet from the sidewalk. The dwelling is adjacent to 707 and 711 6th Street, N.E. The front yard is landscaped with mature shrubs and small trees. Wood fencing edges the rear yard.

NOTABLE FEATURES DATA

Component	Feature
-----------	---------

EXTERIOR MATERIALS DATA

Roof Component	Material	Color	Treatment	Source
Sloped	Not Visible		Not Visible	
Wall Component	Material	Color	Treatment	Source
Facade	Permastone		Permastone	
Structure Component	Material	Feature		Source
Foundation	Brick			
Walls	Brick			

Materials Notes:

WINDOW/DOOR/INTERIOR DATA

Window Location	Aperture Shape	Type	Lights	Material
2 Flr Windows	Rectangular	Dbl-Hung	1/1	Vinyl
Bay Windows	Rectangular	Dbl-Hung	1/1 Double	Vinyl
Bay Windows	Rectangular	Dbl-Hung	1/1	Vinyl
Bay Windows	Rectangular	Fixed	20 Lite	Wood
Bay Windows	Rectangular	Fixed	1-light	Wood
Door Location	Aperture Shape	Type	Panels	Material
Basement	Rectangular	Single	Paneled	Metal/Glas
Main Door	Rectangular	Single		Wood/Glass

Notable Interior Plan(s)

Notable Interior Feature(s)

Interior Notes:

PLAN/SURVEY/DESIGNATION DATA

Neighborhood: **Capitol Hill**

Historic District(s)

Subdivision:

Ward/ANC:

Zoning:

Contributing:

Designation Event(s)

Survey(s)

Level(s) of Investigation

Capitol Hill F & G Streets (2010)

Permit Research

Reconnaissance Survey

PHOTOS - DIGITIZED

Caption:

Path: **C:\Users\CHRS\Documents\CHRS
Databases\F&G Street - 2 to 11th
St\Database\Pictures\Square 0859**

File: **709_6th_Street_NE_facade_looking_E.JPG**

Date:: Photog:

Code:: R: Fr:



Caption:

Path: **C:\Users\CHRS\Documents\CHRS
Databases\F&G Street - 2 to 11th
St\Database\Pictures\Square 0859**

File: **709_6th_Street_NE_facade_looking_SE.JPG**

Date:: Photog:

Code:: R: Fr:



Caption:

Path: **C:\Users\CHRS\Documents\CHRS
Databases\F&G Street - 2 to 11th
St\Database\Pictures\Square 0859**

File: **709_6th_Street_NE_rear_looking_SW.JPG**

Date:: Photog:

Code:: R: Fr:



PHOTOS - B/W OR NON-DIGITIZED

Photo Code	Roll	Frame(s)	Date	Photographer	Caption
------------	------	----------	------	--------------	---------

MISCELLANEOUS NOTES DATA

Notes:

--

PERMIT DATA

Permit Issue Date	Number	Type	Remarks
01/16/1889	1239	Build	
Permit Notes:			

BIBLIOGRAPHIC DATA

Short Citation	Type	Date	Remarks
Bibliographic Notes:			

SIGNIFICANCE DATA

Study Unit

Code	Criteria

DATA PROCESSING EVENTS DATA

Date	Individual	Action
3/2/2010	Dayton (MSD), Maria	Record Updated
3/2/2010	Dayton (MSD), Maria	Record Created

Resource All Data Report

ID Number: 0859-0134

BASICS DATA

ID Number: **0859-0134** Year Built: **1889** Data Source: **Permit**

Number Extended Street Quad Type of Address

711 **6th Street** **NE Current**

Name(s) Type of Name

Rowhouse, 711 6th Street, N.E. **Common**

TaxCode1 TaxCode2 TaxCode3 Type Explain

0859/0134 **Square/Lot** **Current**

STATUS/PURPOSE/USE DATA

Resource Type: **Building** Status Current: **Extant**

Desig. Status: **Historic** Quality:

Purpose: **Rowhouse** Condition: **Good**

Function/Use Start Source Stop Source Explain

Residential (Single-Family) **1889** **Permit** **Original**

Residential (Multi-Family) **Current**

CONSTRUCTION DATA

Construction Event Start Source Stop Source Cost Source

Orig Construction **1889** **Permit** **2200 Permit**

Construction Event Association Associated Name

Orig Construction **Owner** **Woltz, Edward**

Construction Notes:

One of six rowhouses constructed from the same permit (#1239).

PEOPLE/EVENTS DATA

Racial Segregation Status:

SETTING/SHAPE/SIZE DATA

Surroundings: **Urban**

Streetscape: **Intact**

Relate to Othr Bldgs: **Row (1 of 6)**

Relate to Street: **Face on Setback Line**

Massing: **Row Building/Rectangular Bay**

Footprint: **Rectangular**

Number Stories: **2 plus basement**

Bays Wide: **2**

Height:

Width: **16**

Depth/Length: **36**

SqFt:

Volume:

Lot Width

Lot Depth/Length:

Lot SqFt:

Acreage:

Has Driveway: ☐

Cross Reference Notes:

Outbuilding Type

Contributing Status

Outbuilding Notes:

STYLE/EXTERIOR DATA

Architectural Style(s)

Queen Anne

Exterior & Architectural Notes:

January 2010: Constructed in 1889, this two-story, two-bay Queen Anne-style rowhouse is one of six rowhouses constructed from the same permit (#1239). The dwelling is constructed of brick and is set on a solid brick foundation; the façade (west elevation) is faced with stretcher-bond brick. A sloping roof caps the dwelling and is highlighted by a molded cornice and corbeled brick cornice. A brick stringcourse spans the facade and is located beneath the corbeled brick cornice. Brick sill courses are sited at the first and second story levels. The northernmost bay of the foundation holds a single-leaf paneled wood door with lights. The first story opening contains a single-leaf paneled door with lights (possibly metal) and a blind transom. A two-course, rowlock brick segmental arch with header brick cap tops the blind transom. Metal stairs with handrails provide access to the primary entrance. The second story opening holds a 1/1, double-hung, vinyl-sash window. A two-course, rowlock brick segmental arch with header brick cap tops the opening. A three-sided, rectangular bay projects from the southernmost bay of the façade and rises the full height of the dwelling. Chamfered corners with brick corbelling complement the bay. The bay has the material treatment of the main block and is fenestrated with single and paired 1/1, double-hung, vinyl-sash windows. Soldier brick segmental arches top the foundation windows. All other windows are topped by two-course, rowlock brick segmental arches with header brick caps. All windows have concrete sills. The rear (east) elevation is parged and is fenestrated with 1/1, double-hung, vinyl-sash windows and a single-leaf door. All windows are set in segmental openings.

Site Notes:

January 2010: This two-story rowhouse is located on the east side of 6th Street, N.E. and is set back approximately five feet from the concrete sidewalk. The dwelling is adjacent to 709 and 713 6th Street, N.E. A milled point metal fence lines the grassy front yard. A brick walkway leads from the primary entrance of the dwelling and ends at the sidewalk. A wood fence edges the rear yard.

NOTABLE FEATURES DATA

Component

Feature

EXTERIOR MATERIALS DATA

Roof Component	Material	Color	Treatment	Source
Sloped	Not Visible		Not Visible	
Wall Component	Material	Color	Treatment	Source
Facade	Brick		Stretcher Bond	
Structure Component	Material	Feature		Source
Foundation	Brick			
Walls	Brick			

Materials Notes:

WINDOW/DOOR/INTERIOR DATA

Window Location	Aperture Shape	Type	Lights	Material
2 Flr Windows	Rectangular	Dbl-Hung	1/1	Vinyl
Bay Windows	Rectangular	Dbl-Hung	1/1	Vinyl
Bay Windows	Rectangular	Dbl-Hung	1/1 Double	Vinyl
Door Location	Aperture Shape	Type	Panels	Material
Basement	Rectangular	Single	Paneled	Wood/Glass
Main Door	Rectangular	Single	Paneled	Unknown w/Lights

Notable Interior Plan(s)

Notable Interior Feature(s)

Interior Notes:

PLAN/SURVEY/DESIGNATION DATA

Neighborhood: **Capitol Hill**

Subdivision:

Ward/ANC:

Zoning:

Contributing:

Historic District(s)

Designation Event(s)

Survey(s)

Capitol Hill F & G Streets (2010)

Level(s) of Investigation

Permit Research

Reconnaissance Survey

PHOTOS - DIGITIZED

Caption:

Path: **C:\Users\CHRS\Documents\CHRS
Databases\F&G Street - 2 to 11th
St\Database\Pictures\Square 0859**

File: **711_6th_Street_NE_facade_looking_NE.JPG**

Date:: Photog:

Code:: R: Fr:



Caption:

Path: **C:\Users\CHRS\Documents\CHRS
Databases\F&G Street - 2 to 11th
St\Database\Pictures\Square 0859**

File: **711_6th_Street_NE_facade_looking_SE.JPG**

Date:: Photog:

Code:: R: Fr:



Caption:

Path: **C:\Users\CHRS\Documents\CHRS
Databases\F&G Street - 2 to 11th
St\Database\Pictures\Square 0859**

File: **711_6th_Street_NE_rear_looking_W.JPG**

Date:: Photog:

Code:: R: Fr:

PHOTOS - B/W OR NON-DIGITIZED

Photo Code	Roll	Frame(s)	Date	Photographer	Caption
------------	------	----------	------	--------------	---------

MISCELLANEOUS NOTES DATA

Notes:

--

PERMIT DATA

Permit Issue Date	Number	Type	Remarks
01/16/1889	1239	Build	

Permit Notes:

BIBLIOGRAPHIC DATA

Short Citation	Type	Date	Remarks
----------------	------	------	---------

Bibliographic Notes:

SIGNIFICANCE DATA

Study Unit

Code	Criteria
------	----------

DATA PROCESSING EVENTS DATA

Date	Individual	Action
3/2/2010	Dayton (MSD), Maria	Record Updated
3/2/2010	Dayton (MSD), Maria	Record Created

Resource All Data Report

ID Number: 0859-0118

BASICS DATA

ID Number: **0859-0118** Year Built: **1889** Data Source: **Permit**

Number	Extended	Street	Quad	Type of Address
--------	----------	--------	------	-----------------

713		6th Street	NE	Current
------------	--	-------------------	-----------	----------------

Name(s)	Type of Name
---------	--------------

Rowhouse, 713 6th Street, N.E.	Common
---------------------------------------	---------------

TaxCode1	TaxCode2	TaxCode3	Type	Explain
----------	----------	----------	------	---------

0859/0118			Square/Lot	Current
------------------	--	--	-------------------	----------------

STATUS/PURPOSE/USE DATA

Resource Type: **Building** Status Current: **Extant**

Desig. Status: **Historic** Quality:

Purpose: **Rowhouse** Condition: **Good**

Function/Use	Start	Source	Stop	Source	Explain
--------------	-------	--------	------	--------	---------

Residential (Single-Family)	1889	Permit			Original
------------------------------------	-------------	---------------	--	--	-----------------

Residential (Multi-Family)					Current
-----------------------------------	--	--	--	--	----------------

CONSTRUCTION DATA

Construction Event	Start	Source	Stop	Source	Cost Source
--------------------	-------	--------	------	--------	-------------

Orig Construction	1889	Permit			2500 Permit
--------------------------	-------------	---------------	--	--	--------------------

Construction Event	Association	Associated Name
--------------------	-------------	-----------------

Orig Construction	Architect	Duvall, J.W.
--------------------------	------------------	---------------------

Orig Construction	Builder	Duvall, J.W.
--------------------------	----------------	---------------------

Orig Construction	Owner	Duvall, J.W.
--------------------------	--------------	---------------------

Construction Notes:

One of four rowhouses constructed from the same permit (#1897).

PEOPLE/EVENTS DATA

Racial Segregation Status:

SETTING/SHAPE/SIZE DATA

Surroundings: **Urban**
Streetscape: **Intact**
Relate to Othr Bldgs: **Row (1 of 4)**
Relate to Street: **Face on Setback Line**
Massing: **Row Building/Rectangular Bay**
Footprint: **Rectangular**

Cross Reference Notes:

Number Stories: **2 plus basement**

Bays Wide: **2**

Height:

Outbuilding Type

Contributing Status

Width: **16**

Depth/Length: **36**

SqFt:

Volume:

Lot Width

Lot Depth/Length:

Lot SqFt:

Acreage:

Has Driveway: ☐

Outbuilding Notes:

STYLE/EXTERIOR DATA

Architectural Style(s)

Queen Anne

Exterior & Architectural Notes:

January 2010: Constructed in 1889 by J.W. Duvall, this two-story, two-bay Queen Anne-style rowhouse is one of four rowhouses constructed from the same permit (#1897). The dwelling is constructed of brick and is set on a solid brick foundation; the façade (west elevation) is faced with irregularly-coursed, American-bond brick. A sloping roof caps the dwelling and is highlighted by a molded cornice and corbeled brick cornice. A two-course brick stringcourse spans the facade and is located beneath the corbeled brick cornice. Two-course, brick sill courses are sited at the first and second story levels. The northernmost bay of the foundation holds a single-leaf paneled metal door with lights and a transom. The first story opening contains a replacement single-leaf paneled wood door with an oval light and a blind transom. A two-course, rowlock brick segmental arch with header brick cap tops the blind transom. Metal stairs with handrails provide access to the primary entrance. The second story opening holds a one-light fixed window (possibly wood). A two-course, rowlock brick segmental bay with header brick cap tops the opening. A three-sided, rectangular bay projects from the southernmost bay of the façade and rises the full height of the dwelling. Chamfered corners with brick corbelling complement the bay. The bay has the material treatment of the main block and is fenestrated with single and paired 1/1, double-hung, vinyl-sash windows. Two-course, rowlock brick segmental arches top the foundation windows. All other windows are topped by two-course, rowlock brick segmental arches with header brick caps. All windows have concrete sills. The rear (east) elevation is parged and is fenestrated with 1/1, double-hung, vinyl-sash windows. Most windows are set in segmental openings.

A one-story, full-width addition is located on the rear elevation of the dwelling and is noted on the 1928 Sanborn map. The addition, possibly an enclosed porch, is parged and is capped by a shed roof. A single-leaf paneled door (possibly vinyl) and a sliding one-light window pierce the rear elevation.

Site Notes:

January 2010: This two-story rowhouse is located on the east side of 6th Street, N.E. and is set back approximately five feet from the concrete sidewalk. The dwelling is adjacent to 711 and 715 6th Street, N.E. The grassy front yard is landscaped with mature shrubs and is bounded by a milled point metal fence. A wood fence encircles the rear yard. An alley is located east of the dwelling.

NOTABLE FEATURES DATA

Component

Feature

EXTERIOR MATERIALS DATA

Roof Component	Material	Color	Treatment	Source
Sloped	Not Visible		Not Visible	
Wall Component	Material	Color	Treatment	Source
Facade	Brick		American Bond	

Structure Component	Material	Feature	Source
Foundation	Brick		
Walls	Brick		
Materials Notes:			

WINDOW/DOOR/INTERIOR DATA

Window Location	Aperture Shape	Type	Lights	Material
2 Flr Windows	Rectangular	Fixed	1-light	Unknown
Bay Windows	Rectangular	Dbl-Hung	1/1	Vinyl
Bay Windows	Rectangular	Dbl-Hung	1/1 Double	Vinyl
Door Location	Aperture Shape	Type	Panels	Material
Basement	Rectangular	Single	Paneled	Metal/Glas
Main Door	Rectangular	Single	Paneled	Wood/Glass
Notable Interior Plan(s)		Notable Interior Feature(s)		

Interior Notes:

PLAN/SURVEY/DESIGNATION DATA

Neighborhood: Capitol Hill	Historic District(s)
Subdivision:	
Ward/ANC:	
Zoning:	Designation Event(s)
Contributing:	
Survey(s)	Level(s) of Investigation
Capitol Hill F & G Streets (2010)	Permit Research
	Reconnaissance Survey

PHOTOS - DIGITIZED

Caption:

Path: **C:\Users\CHRS\Documents\CHRS
Databases\F&G Street - 2 to 11th
St\Database\Pictures\Square 0859**
File: **713_6th_Street_NE_facade_looking_E.JPG**
Date:: Photog:
Code:: R: Fr:

Caption:

Path: C:\Users\CHRS\Documents\CHRS
Databases\F&G Street - 2 to 11th
St\Database\Pictures\Square 0859\
File: 713_6th_Street_NE_facade_looking_SE.JPG

Date:: Photog:
Code:: R: Fr:

Caption:

Path: C:\Users\CHRS\Documents\CHRS
Databases\F&G Street - 2 to 11th
St\Database\Pictures\Square 0859\
File: 713_6th_Street_NE_rear_looking_W.JPG

Date:: Photog:
Code:: R: Fr:

PHOTOS - B/W OR NON-DIGITIZED

Photo Code	Roll	Frame(s)	Date	Photographer	Caption
------------	------	----------	------	--------------	---------

MISCELLANEOUS NOTES DATA

Notes:

PERMIT DATA

Permit Issue Date	Number	Type	Remarks
05/06/1889	1897	Build	

Permit Notes:

BIBLIOGRAPHIC DATA

Short Citation	Type	Date	Remarks
----------------	------	------	---------

Bibliographic Notes:

SIGNIFICANCE DATA

Study Unit

Code	Criteria
------	----------

DATA PROCESSING EVENTS DATA

Date	Individual	Action
3/2/2010	Dayton (MSD), Maria	Record Updated
3/2/2010	Dayton (MSD), Maria	Record Created

Resource All Data Report

ID Number: 0859-0119

BASICS DATA

ID Number: **0859-0119** Year Built: **1889** Data Source: **Permit**

Number	Extended	Street	Quad	Type of Address
--------	----------	--------	------	-----------------

715		6th Street	NE	Current
------------	--	-------------------	-----------	----------------

Name(s)	Type of Name
---------	--------------

Rowhouse, 715 6th Street, N.E.	Common
---------------------------------------	---------------

TaxCode1	TaxCode2	TaxCode3	Type	Explain
----------	----------	----------	------	---------

0859/0119			Square/Lot	Current
------------------	--	--	-------------------	----------------

STATUS/PURPOSE/USE DATA

Resource Type: **Building** Status Current: **Extant**

Desig. Status: **Historic** Quality:

Purpose: **Rowhouse** Condition: **Good**

Function/Use	Start	Source	Stop	Source	Explain
--------------	-------	--------	------	--------	---------

Residential (Single-Family)	1889	Permit			Original
------------------------------------	-------------	---------------	--	--	-----------------

Residential (Multi-Family)					Current
-----------------------------------	--	--	--	--	----------------

CONSTRUCTION DATA

Construction Event	Start	Source	Stop	Source	Cost Source
--------------------	-------	--------	------	--------	-------------

Rear Addition	c. 2000	Site Visit/Map			
----------------------	----------------	-----------------------	--	--	--

Orig Construction	1889	Permit			2500 Permit
--------------------------	-------------	---------------	--	--	--------------------

Construction Event	Association	Associated Name
--------------------	-------------	-----------------

Orig Construction	Architect	Duvall, J.W.
--------------------------	------------------	---------------------

Orig Construction	Builder	Duvall, J.W.
--------------------------	----------------	---------------------

Orig Construction	Owner	Duvall, J.W.
--------------------------	--------------	---------------------

Construction Notes:

One of six rowhouses constructed from the same permit (#1897).

PEOPLE/EVENTS DATA

Racial Segregation Status:

SETTING/SHAPE/SIZE DATA

Surroundings: **Urban**
 Streetscape: **Intact**
 Relate to Othr Bldgs: **Row (1 of 4)**
 Relate to Street: **Face on Setback Line**
 Massing: **Row Building/Rectangular Bay**
 Footprint: **Rectangular**

Cross Reference Notes:

Number Stories: **2 plus basement**
 Bays Wide: **2**

Height:		Outbuilding Type	Contributing Status
Width:	16		
Depth/Length:	36		

SqFt:
 Volume:
 Lot Width

Lot Depth/Length: Outbuilding Notes:

Lot SqFt:

Acreage:

Has Driveway: ☐

STYLE/EXTERIOR DATA

Architectural Style(s)

Queen Anne

Exterior & Architectural Notes:

January 2010: Constructed in 1889 by J.W. Duvall, this two-story, two-bay Queen Anne-style rowhouse is one of four rowhouses constructed from the same permit (#1897). The dwelling is constructed of brick and is set on a solid brick foundation; the façade (west elevation) is faced with irregularly-coursed, American-bond brick. A sloping roof caps the dwelling and is highlighted by a molded cornice and corbeled brick cornice. A brick stringcourse spans the facade and is located beneath the corbeled brick cornice. Brick sill courses are sited at the first and second story levels. The northernmost bay of the foundation holds a single-leaf door and a transom. The first story opening contains a replacement single-leaf paneled wood door with an oval light and a one-light wood transom. A two-course, rowlock brick segmental arch with header brick cap tops the transom. Metal stairs with handrails provide access to the primary entrance. The second story opening holds a 6/6, double-hung, wood-sash window. A two-course, rowlock brick segmental arch with header brick cap tops the opening. A three-sided, rectangular bay projects from the southernmost bay of the façade and rises the full height of the dwelling. Chamfered corners with brick corbelling complement the bay. The bay has the material treatment of the main block and is fenestrated with single and paired 4/4, double-hung, wood-sash windows. Two-course, rowlock brick segmental arches top the foundation windows. All other windows are topped by two-course, rowlock brick segmental arches with header brick caps. All windows have rowlock brick sills. The rear (east) elevation is fenestrated with 6/6, double-hung, wood-sash windows and a single-leaf multi-light wood door. The door is flanked by 6/6, double-hung, wood-sash windows and the whole opening is topped by a one-light transom. Rowlock brick sills complement the windows. A wood deck is located on the roof of the dwelling and was constructed c. 2000. A spiral metal staircase accesses the wood-frame deck.

A one-story, full-width addition is located on the rear elevation of the dwelling and was constructed c. 2000. The addition is faced with stretcher-bond brick and is set on a solid foundation. A flat roof caps the addition and supports a deck, which is accessed from the main dwelling. Wood steps provide access to the roof deck. Fenestration consists of a single-leaf paneled wood door with lights and 6/6, double-hung, wood-sash windows.

Site Notes:

January 2010: This two-story rowhouse is located on the east side of 6th Street, N.E. and is set back approximately five feet from the concrete sidewalk. The dwelling is adjacent to 713 and 717 6th Street, N.E. The grassy front yard is encircled by a bow and picket metal fence. An asphalt walkway leads from the primary entrance to the sidewalk. The rear yard is paved with concrete and is edged by wood fencing. Swing-out metal gates provide access to the rear yard from the concrete alley.

NOTABLE FEATURES DATA

Component	Feature
-----------	---------

EXTERIOR MATERIALS DATA

Roof Component	Material	Color	Treatment	Source
----------------	----------	-------	-----------	--------

Sloped	Not Visible		Not Visible	
Wall Component	Material	Color	Treatment	Source
Facade	Brick		American Bond	
Structure Component	Material	Feature		Source
Foundation	Brick			
Walls	Brick			

Materials Notes:

WINDOW/DOOR/INTERIOR DATA

Window Location	Aperture Shape	Type	Lights	Material
2 Flr Windows	Rectangular	Dbl-Hung	6/6	Wood
Bay Windows	Rectangular	Dbl-Hung	4/4	Wood
Bay Windows	Rectangular	Dbl-Hung	4/4 Double	Wood
Door Location	Aperture Shape	Type	Panels	Material
Basement	Rectangular	Single		Unknown
Main Door	Rectangular	Single	Paneled	Wood/Glass

Notable Interior Plan(s)

Notable Interior Feature(s)

Interior Notes:

PLAN/SURVEY/DESIGNATION DATA

Neighborhood: Capitol Hill	Historic District(s)
Subdivision:	
Ward/ANC:	
Zoning:	Designation Event(s)
Contributing:	
Survey(s)	Level(s) of Investigation
Capitol Hill F & G Streets (2010)	Permit Research
	Reconnaissance Survey

PHOTOS - DIGITIZED

Caption:

Path: C:\Users\CHRS\Documents\CHRS
Databases\F&G Street - 2 to 11th
St\Database\Pictures\Square 0859\
File: 715_6th_Street_NE_facade_looking_NE.JPG
Date:: Photog:
Code:: R: Fr:

Caption:

Path: C:\Users\CHRS\Documents\CHRS
Databases\F&G Street - 2 to 11th
St\Database\Pictures\Square 0859\
File: 715_6th_Street_NE_facade_looking_SE.JPG

Date:: Photog:
Code:: R: Fr:

Caption:

Path: C:\Users\CHRS\Documents\CHRS
Databases\F&G Street - 2 to 11th
St\Database\Pictures\Square 0859\
File: 715_6th_Street_NE_rear_looking_W.JPG

Date:: Photog:
Code:: R: Fr:

PHOTOS - B/W OR NON-DIGITIZED

Photo Code	Roll	Frame(s)	Date	Photographer	Caption
------------	------	----------	------	--------------	---------

MISCELLANEOUS NOTES DATA

Notes:

PERMIT DATA

Permit Issue Date	Number	Type	Remarks
05/06/1889	1897	Build	

Permit Notes:

BIBLIOGRAPHIC DATA

Short Citation	Type	Date	Remarks
----------------	------	------	---------

Bibliographic Notes:

SIGNIFICANCE DATA

Study Unit

Code	Criteria
------	----------

DATA PROCESSING EVENTS DATA

Date	Individual	Action
3/2/2010	Dayton (MSD), Maria	Record Updated
3/2/2010	Dayton (MSD), Maria	Record Created

Resource All Data Report

ID Number: 0859-0120

BASICS DATA

ID Number: **0859-0120** Year Built: **1889** Data Source: **Permit**

Number	Extended	Street	Quad	Type of Address
--------	----------	--------	------	-----------------

717		6th Street	NE	Current
------------	--	-------------------	-----------	----------------

Name(s)	Type of Name
---------	--------------

Rowhouse, 717 6th Street, N.E.	Common
---------------------------------------	---------------

TaxCode1	TaxCode2	TaxCode3	Type	Explain
----------	----------	----------	------	---------

0859/0120			Square/Lot	Current
------------------	--	--	-------------------	----------------

STATUS/PURPOSE/USE DATA

Resource Type: **Building** Status Current: **Extant**

Desig. Status: **Historic** Quality:

Purpose: **Rowhouse** Condition: **Good**

Function/Use	Start	Source	Stop	Source	Explain
--------------	-------	--------	------	--------	---------

Residential (Single-Family)	1889	Permit			Original
------------------------------------	-------------	---------------	--	--	-----------------

Residential (Multi-Family)					Current
-----------------------------------	--	--	--	--	----------------

CONSTRUCTION DATA

Construction Event	Start	Source	Stop	Source	Cost Source
--------------------	-------	--------	------	--------	-------------

Orig Construction	1889	Permit			2500 Permit
--------------------------	-------------	---------------	--	--	--------------------

Construction Event	Association	Associated Name
--------------------	-------------	-----------------

Orig Construction	Architect	Duvall, J.W.
--------------------------	------------------	---------------------

Orig Construction	Builder	Duvall, J.W.
--------------------------	----------------	---------------------

Orig Construction	Owner	Duvall, J.W.
--------------------------	--------------	---------------------

Construction Notes:

One of four rowhouses constructed from the same permit (#1897).

PEOPLE/EVENTS DATA

Racial Segregation Status:

SETTING/SHAPE/SIZE DATA

Surroundings: **Urban**
 Streetscape: **Intact**
 Relate to Othr Bldgs: **Row (1 of 4)**
 Relate to Street: **Face on Setback Line**
 Massing: **Row Building/Rectangular Bay**
 Footprint: **Rectangular**

Cross Reference Notes:

Number Stories: **2 plus basement**

Bays Wide: **2**

Height:

Outbuilding Type

Contributing Status

Width: **16**

Depth/Length: **36**

SqFt:

Volume:

Lot Width

Lot Depth/Length:

Outbuilding Notes:

Lot SqFt:

Acreage:

Has Driveway: ☐

STYLE/EXTERIOR DATA

Architectural Style(s)

Queen Anne

Exterior & Architectural Notes:

January 2010: Constructed in 1889 by J.W. Duvall, this two-story, two-bay Queen Anne-style rowhouse is one of four rowhouses constructed from the same permit (#1897). The dwelling is constructed of brick and is set on a solid brick foundation; the façade (west elevation) is faced Permastone veneer. A sloping roof caps the dwelling and is highlighted by a molded cornice and corbeled cornice. A Permastone stringcourse spans the façade and is located beneath the corbeled cornice. Permastone sill courses are sited at the first and second story levels. The northernmost bay of the foundation holds a single-leaf paneled wood door with lights and a blind transom. The first story opening contains a single-leaf paneled wood door with lights and a blind transom. Metal steps provide access to the primary entrance. The second story opening holds a 1/1, double-hung, vinyl-sash window. A three-sided, rectangular bay projects from the southernmost bay of the façade and rises the full height of the dwelling. Chamfered corners with corbelling complement the bay. The bay has the material treatment of the main block and is fenestrated with single and paired 1/1, double-hung, vinyl-sash windows. All first and second story openings are topped by segmental lintels of Permastone. All windows have wood sills. The rear (east) elevation is parged and is fenestrated with 1/1, double-hung, vinyl-sash windows, which are set in segmental openings and have wood sills.

A one-story, full-width addition is located on the rear elevation of the dwelling and is noted on the 1928 Sanborn map. The wood-frame addition is clad with wood siding and is capped by a shed roof covered with asphalt shingles. Overhanging eaves finish the roof. Fenestration consists of a single-leaf paneled door with lights (possibly metal) and paired one-light windows.

Site Notes:

January 201: This two-story rowhouse is located on the east side of 6th Street, N.E. and is set back approximately five feet from the concrete sidewalk. The dwelling is adjacent to 715 and 719 6th Street, N.E. the front yard is paved with concrete and is encircled by a bow and picket metal fence. The grassy rear yard is lined with wood fencing. An alley is located east of the dwelling.

NOTABLE FEATURES DATA

Component	Feature
-----------	---------

EXTERIOR MATERIALS DATA

Roof Component	Material	Color	Treatment	Source
Sloped	Not Visible		Not Visible	
Wall Component	Material	Color	Treatment	Source
Facade	Permastone		Permastone	
Structure Component	Material	Feature		Source
Foundation	Brick			

Walls **Brick**

Materials Notes:

--

WINDOW/DOOR/INTERIOR DATA

Window Location	Aperture Shape	Type	Lights	Material
2 Flr Windows	Rectangular	DbI-Hung	1/1	Vinyl
Bay Windows	Rectangular	DbI-Hung	1/1	Vinyl
Bay Windows	Rectangular	DbI-Hung	1/1 Double	Vinyl
Door Location	Aperture Shape	Type	Panels	Material
Basement	Rectangular	Single	Paneled	Wood/Glass
Main Door	Rectangular	Single	Paneled	Wood/Glass

Notable Interior Plan(s)

Notable Interior Feature(s)

Interior Notes:

--

PLAN/SURVEY/DESIGNATION DATA

Neighborhood: **Capitol Hill**

Historic District(s)

Subdivision:

Ward/ANC:

Zoning:

Designation Event(s)

Contributing:

Survey(s)

Level(s) of Investigation

Capitol Hill F & G Streets (2010)

Permit Research
Reconnaissance Survey

PHOTOS - DIGITIZED

Caption:

Path: **C:\Users\CHRS\Documents\CHRS
Databases\F&G Street - 2 to 11th
St\Database\Pictures\Square 0859**
File: **717_6th_Street_NE_facade_looking_E.JPG**
Date:: Photog:
Code:: R: Fr:

Caption:

Path: **C:\Users\CHRS\Documents\CHRS
Databases\F&G Street - 2 to 11th
St\Database\Pictures\Square 0859**
File: **717_6th_Street_NE_facade_looking_SE.JPG**
Date:: Photog:
Code:: R: Fr:

Caption:

Path: C:\Users\CHRS\Documents\CHRS
Databases\F&G Street - 2 to 11th
St\Database\Pictures\Square 0859\
File: 717_6th_Street_NE_rear_looking_SW.JPG

Date:: Photog:
Code:: R: Fr:

Caption:

Path: C:\Users\CHRS\Documents\CHRS
Databases\F&G Street - 2 to 11th
St\Database\Pictures\Square 0859\
File: 717_6th_Street_NE_rear_looking_W.JPG

Date:: Photog:
Code:: R: Fr:

PHOTOS - B/W OR NON-DIGITIZED

Photo Code	Roll	Frame(s)	Date	Photographer	Caption
------------	------	----------	------	--------------	---------

MISCELLANEOUS NOTES DATA

Notes:

PERMIT DATA

Permit Issue Date	Number	Type	Remarks
05/06/1889	1897	Build	

Permit Notes:

BIBLIOGRAPHIC DATA

Short Citation	Type	Date	Remarks
----------------	------	------	---------

Bibliographic Notes:

SIGNIFICANCE DATA

Study Unit

Code	Criteria
------	----------

DATA PROCESSING EVENTS DATA

Date	Individual	Action
3/2/2010	Dayton (MSD), Maria	Record Updated
3/2/2010	Dayton (MSD), Maria	Record Created

Resource All Data Report

ID Number: 0859-0121

BASICS DATA

ID Number: **0859-0121** Year Built: **1889** Data Source: **Permit**

Number	Extended	Street	Quad	Type of Address
--------	----------	--------	------	-----------------

719		6th Street	NE	Current
------------	--	-------------------	-----------	----------------

Name(s)	Type of Name
---------	--------------

Rowhouse, 719 6th Street, N.E.	Common
---------------------------------------	---------------

TaxCode1	TaxCode2	TaxCode3	Type	Explain
----------	----------	----------	------	---------

0859/0121			Square/Lot	Current
------------------	--	--	-------------------	----------------

STATUS/PURPOSE/USE DATA

Resource Type: **Building** Status Current: **Extant**

Desig. Status: **Historic** Quality:

Purpose: **Rowhouse** Condition: **Good**

Function/Use	Start	Source	Stop	Source	Explain
--------------	-------	--------	------	--------	---------

Residential (Single-Family)	1889	Permit			Original
------------------------------------	-------------	---------------	--	--	-----------------

Residential (Multi-Family)					Current
-----------------------------------	--	--	--	--	----------------

CONSTRUCTION DATA

Construction Event	Start	Source	Stop	Source	Cost Source
--------------------	-------	--------	------	--------	-------------

Orig Construction	1889	Permit			2500 Permit
--------------------------	-------------	---------------	--	--	--------------------

Construction Event	Association	Associated Name
--------------------	-------------	-----------------

Orig Construction	Architect	Duvall, J.W.
--------------------------	------------------	---------------------

Orig Construction	Builder	Duvall, J.W.
--------------------------	----------------	---------------------

Orig Construction	Owner	Duvall, J.W.
--------------------------	--------------	---------------------

Construction Notes:

One of four rowhouses constructed from the same permit (#1897).

PEOPLE/EVENTS DATA

Racial Segregation Status:

SETTING/SHAPE/SIZE DATA

Surroundings: **Urban**
 Streetscape: **Intact**
 Relate to Othr Bldgs: **Row (1 of 4)**
 Relate to Street: **Face on Setback Line**
 Massing: **Row Building/Rectangular Bay**
 Footprint: **Rectangle Ad**

Cross Reference Notes:



Number Stories: **2 plus basement**
 Bays Wide: **2**

	Outbuilding Type	Contributing Status
Height:	Shed	
Width: 16		
Depth/Length: 36		
SqFt:		

Volume:

Lot Width

Lot Depth/Length:

Lot SqFt:

Acreage:

Has Driveway: ☐

Outbuilding Notes:

January 2010: A one-story, one-bay prefabricated shed is located east of the dwelling and was constructed c. 1990. The wood-frame shed is clad with T-111 siding and is capped by a front-gabled roof. Double-leaf wood doors pierce the façade (east elevation).

STYLE/EXTERIOR DATA

Architectural Style(s)

Queen Anne

Exterior & Architectural Notes:

January 2010: Constructed in 1889 by J.W. Duvall, this two-story, two-bay Queen Anne-style rowhouse is one of four rowhouses constructed from the same permit (#1897). The dwelling is constructed of brick and is set on a solid brick foundation; the façade (west elevation) is faced with irregularly-coursed, American-bond brick. A sloping roof caps the dwelling and is highlighted by a molded cornice and corbeled brick cornice. A brick stringcourse spans the facade and is located beneath the corbeled brick cornice. Brick sill courses are sited at the first and second story levels. The northernmost bay of the foundation holds a single-leaf paneled wood door and a transom. The first story opening contains a single-leaf paneled wood door and a blind transom. A two-course, rowlock brick segmental arch with header brick cap tops the transom. Metal stairs with handrails provide access to the primary entrance. The second story opening holds a 1/1, double-hung, vinyl-sash window. A two-course, rowlock brick segmental arch with header brick cap tops the opening. A three-sided, rectangular bay projects from the southernmost bay of the façade and rises the full height of the dwelling. Chamfered corners with brick corbelling complement the bay. The bay has the material treatment of the main block and is fenestrated with paired one-light fixed wood windows and 1/1, double-hung, wood-sash and vinyl-sash windows. The first and second story windows are topped by two-course, rowlock brick segmental arches with header brick caps. All windows have concrete sills. The rear (east) elevation is parged and is fenestrated with 1/1, double-hung, vinyl-sash windows and a single-leaf paneled door. A one-story, full-width deck projects from the rear elevation of the dwelling and is set on a square wood post foundation. A solid wood balustrade encircles the porch, which is accessed via wood steps in the southern end bay.

Site Notes:

January 2010: This two-story rowhouse is located on the east side of 6th Street, N.E. and is set back approximately five feet from the concrete sidewalk. The dwelling is adjacent to 717 and 721 6th Street, N.E. A bow and picket metal fence encircles the front yard. A brick walkway leads from the primary entrance of the dwelling and ends at the concrete sidewalk. A wood fence bounds the rear yard. An alley is located east of the dwelling.

NOTABLE FEATURES DATA

Component	Feature

EXTERIOR MATERIALS DATA

Roof Component	Material	Color	Treatment	Source
Sloped	Not Visible		Not Visible	
Wall Component	Material	Color	Treatment	Source
Facade	Brick		American Bond	
Structure Component	Material	Feature		Source
Foundation	Brick			

Walls **Brick**

Materials Notes:

--

WINDOW/DOOR/INTERIOR DATA

Window Location	Aperture Shape	Type	Lights	Material
2 Flr Windows	Rectangular	Dbl-Hung	1/1	Vinyl
Bay Windows	Rectangular	Dbl-Hung	1/1	Wood
Bay Windows	Rectangular	Dbl-Hung	1/1	Vinyl
Bay Windows	Rectangular	Fixed	2 Lite	Wood
Door Location	Aperture Shape	Type	Panels	Material
Basement	Rectangular	Single	Paneled	Wood
Main Door	Rectangular	Single	Paneled	Wood

Notable Interior Plan(s)

Notable Interior Feature(s)

Interior Notes:

--

PLAN/SURVEY/DESIGNATION DATA

Neighborhood: **Capitol Hill**

Historic District(s)

Subdivision:

Ward/ANC:

Zoning:

Designation Event(s)

Contributing:

Survey(s)

Level(s) of Investigation

Capitol Hill F & G Streets (2010)

Permit Research
Reconnaissance Survey

PHOTOS - DIGITIZED

Caption:

Path: **C:\Users\CHRS\Documents\CHRS
Databases\F&G Street - 2 to 11th
St\Database\Pictures\Square 0859**

File: **719_6th_Street_NE_facade_looking_NE.JPG**

Date:: Photog:

Code:: R: Fr:

Caption:

Path: C:\Users\CHRS\Documents\CHRS
Databases\F&G Street - 2 to 11th
St\Database\Pictures\Square 0859\
File: 719_6th_Street_NE_facade_looking_SE.JPG

Date:: Photog:
Code:: R: Fr:

Caption:

Path: C:\Users\CHRS\Documents\CHRS
Databases\F&G Street - 2 to 11th
St\Database\Pictures\Square 0859\
File: 719_6th_Street_NE_rear_looking_W.JPG

Date:: Photog:
Code:: R: Fr:

PHOTOS - B/W OR NON-DIGITIZED

Photo Code	Roll	Frame(s)	Date	Photographer	Caption
------------	------	----------	------	--------------	---------

MISCELLANEOUS NOTES DATA

Notes:

PERMIT DATA

Permit Issue Date	Number	Type	Remarks
05/06/1889	1897	Build	

Permit Notes:

BIBLIOGRAPHIC DATA

Short Citation	Type	Date	Remarks
----------------	------	------	---------

Bibliographic Notes:

SIGNIFICANCE DATA

Study Unit

Code	Criteria
------	----------

DATA PROCESSING EVENTS DATA

Date	Individual	Action
3/2/2010	Dayton (MSD), Maria	Record Updated
3/2/2010	Dayton (MSD), Maria	Record Created

Resource All Data Report

ID Number: 0859-0079

BASICS DATA

ID Number: **0859-0079** Year Built: **1888** Data Source: **Permit**

Number Extended Street Quad Type of Address

721 **6th Street** **NE Current**

Name(s) Type of Name

Rowhouse, 721 6th Street, N.E. **Common**

TaxCode1 TaxCode2 TaxCode3 Type Explain

0859/0079 **Square/Lot** **Current**

STATUS/PURPOSE/USE DATA

Resource Type: **Building** Status Current: **Extant**

Desig. Status: **Historic** Quality:

Purpose: **Rowhouse** Condition: **Good**

Function/Use Start Source Stop Source Explain

Residential (Single-Family) **1888** **Permit** **Original**

Residential (Multi-Family) **Current**

CONSTRUCTION DATA

Construction Event Start Source Stop Source Cost Source

Orig Construction **1888** **Permit** **2000 Permit**

Construction Event Association Associated Name

Boss, Joseph S. **Owner** **Boss, Joseph S.**

Orig Construction **Builder** **Boss, Joseph S.**

Construction Notes:

One of four rowhouses constructed from the same permit (#2119).

PEOPLE/EVENTS DATA

Racial Segregation Status:

SETTING/SHAPE/SIZE DATA

Surroundings: **Urban**

Streetscape: **Intact**

Relate to Othr Bldgs: **Row (1 of 4)**

Relate to Street: **Face on Setback Line**

Massing: **Row Building/Rectangular Bay**

Footprint: **Rectangular**

Cross Reference Notes:

Number Stories: **2 plus basement**

Bays Wide: **2**

Height:

Width: **15**

Depth/Length: **34**

SqFt:

Volume:

Lot Width

Lot Depth/Length:

Lot SqFt:

Acreage:

Has Driveway: ☐

Outbuilding Type Contributing Status

Outbuilding Notes:

STYLE/EXTERIOR DATA

Architectural Style(s)

Queen Anne

Exterior & Architectural Notes:

January 2010: Constructed in 1888 by Joseph S. Boss, this two-story, two-bay Queen Anne-style rowhouse is one of four rowhouses constructed from the same permit (#2119). The dwelling is constructed of brick and is set on a solid brick foundation; the façade (west elevation) is faced with pressed stretcher-bond brick. A sloping roof caps the dwelling and is highlighted by a molded cornice and corbeled brick cornice. A brick stringcourse spans the facade and is located beneath the corbeled brick cornice. Brick sill courses are sited at the first and second story levels and a brick watertable is located above the foundation. The southernmost bay of the foundation holds a single-leaf paneled metal door with lights. The original transom has been removed, though the two-course, rowlock brick segmental arch remains. The first and second story openings hold 1/1, double-hung, vinyl-sash windows and feature concrete sills and soldier brick segmental arches with pearl molding. The first story opening originally served as the primary entrance. A three-sided, rectangular bay projects from the northernmost bay of the façade and rises the full height of the dwelling. Chamfered corners with brick corbelling complement the bay. The bay has the material treatment of the main block and is fenestrated with single and paired 1/1, double-hung, vinyl-sash windows. Soldier brick segmental arches with pearl molding top the first and second story windows. Two-course, rowlock brick segmental arches top the foundation windows. All windows have concrete sills. The rear (east) elevation is fenestrated with 1/1, double-hung, vinyl-sash windows and a single-leaf door. A one-story, full-width porch projects from the rear elevation of the dwelling and is capped by a shed roof. The shed roof is covered with corrugated metal and is supported by metal filigree posts.

Site Notes:

January 2010: This two-story rowhouse is located on the east side of 6th Street, N.E. and is set back approximately five feet from the concrete sidewalk. The dwelling is adjacent to 719 and 723 6th Street, N.E. The front yard is paved with concrete and is encircled by a metal chain-link fence. A wood fence encloses the rear yard. An alley is located east of the dwelling.

NOTABLE FEATURES DATA

Component

Feature

EXTERIOR MATERIALS DATA

Roof Component	Material	Color	Treatment	Source
Sloped	Not Visible		Not Visible	
Wall Component	Material	Color	Treatment	Source
Facade	Pressed Brick		Stretcher Bond	
Structure Component	Material	Feature		Source
Foundation	Brick			
Walls	Brick			

Materials Notes:

WINDOW/DOOR/INTERIOR DATA

Window Location	Aperture Shape	Type	Lights	Material
Bay Windows	Rectangular	DbI-Hung	1/1	Vinyl
Bay Windows	Rectangular	DbI-Hung	1/1 Double	Vinyl
Facade	Rectangular	DbI-Hung	1/1	Vinyl
Door Location	Aperture Shape	Type	Panels	Material
Main Door	Rectangular	Single	Paneled	Metal/Glas

Notable Interior Plan(s)

Notable Interior Feature(s)

Interior Notes:

PLAN/SURVEY/DESIGNATION DATA

Neighborhood: **Capitol Hill**

Subdivision:

Ward/ANC:

Zoning:

Contributing:

Historic District(s)

Designation Event(s)

Survey(s)

Capitol Hill F & G Streets (2010)

Level(s) of Investigation

Permit Research

Reconnaissance Survey

PHOTOS - DIGITIZED

Caption:

Path: **C:\Users\CHRS\Documents\CHRS
Databases\F&G Street - 2 to 11th
St\Database\Pictures\Square 0859**

File: **721_6th_Street_NE_facade_looking_NE.JPG**

Date:: Photog:

Code:: R: Fr:

Caption:

Path: **C:\Users\CHRS\Documents\CHRS
Databases\F&G Street - 2 to 11th
St\Database\Pictures\Square 0859**

File: **721_6th_Street_NE_facade_looking_SE.JPG**

Date:: Photog:

Code:: R: Fr:

Caption:

Path: **C:\Users\CHRS\Documents\CHRS
Databases\F&G Street - 2 to 11th
St\Database\Pictures\Square 0859**

File: **721_6th_Street_NE_rear_looking_W.JPG**

Date:: Photog:

Code:: R: Fr:

PHOTOS - B/W OR NON-DIGITIZED

Photo Code	Roll	Frame(s)	Date	Photographer	Caption
------------	------	----------	------	--------------	---------

MISCELLANEOUS NOTES DATA

Notes:

--

PERMIT DATA

Permit Issue Date	Number	Type	Remarks
05/28/1888	2119	Build	

Permit Notes:

BIBLIOGRAPHIC DATA

Short Citation	Type	Date	Remarks
----------------	------	------	---------

Bibliographic Notes:

SIGNIFICANCE DATA

Study Unit

Code	Criteria
------	----------

DATA PROCESSING EVENTS DATA

Date	Individual	Action
3/2/2010	Dayton (MSD), Maria	Record Updated
3/2/2010	Dayton (MSD), Maria	Record Created

Resource All Data Report

ID Number: 0859-0834

BASICS DATA

ID Number: **0859-0834** Year Built: **1888** Data Source: **Permit**

Number Extended Street Quad Type of Address

723 **6th Street** **NE Current**

Name(s) Type of Name

Rowhouse, 723 6th Street, N.E. **Common**

TaxCode1 TaxCode2 TaxCode3 Type Explain

0859/0834 **Square/Lot** **Current**

STATUS/PURPOSE/USE DATA

Resource Type: **Building** Status Current: **Extant**

Desig. Status: **Historic** Quality:

Purpose: **Rowhouse** Condition: **Good**

Function/Use Start Source Stop Source Explain

Residential (Single-Family) **1888** **Permit** **Original**

Residential (Multi-Family) **Current**

CONSTRUCTION DATA

Construction Event Start Source Stop Source Cost Source

Orig Construction **1888** **Permit** **2000 Permit**

Construction Event Association Associated Name

Orig Construction **Builder** **Boss, Joseph S.**

Orig Construction **Owner** **Boss, Joseph S.**

Construction Notes:

One of four rowhouses constructed from the same permit (#2119).

PEOPLE/EVENTS DATA

Racial Segregation Status:

SETTING/SHAPE/SIZE DATA

Surroundings: **Urban**

Streetscape: **Intact**

Relate to Othr Bldgs: **Row (1 of 4)**

Relate to Street: **Face on Setback Line**

Massing: **Row Building/Rectangular Bay**

Footprint: **Rectangular**

Cross Reference Notes:

Number Stories: **2 plus basement**

Bays Wide: **2**

Height:

Width: **15**

Depth/Length: **34**

SqFt:

Volume:

Lot Width

Lot Depth/Length:

Lot SqFt:

Acreage:

Has Driveway: ☐

Outbuilding Type Contributing Status

Outbuilding Notes:

STYLE/EXTERIOR DATA

Architectural Style(s)

Queen Anne

Exterior & Architectural Notes:

January 2010: Constructed in 1888 by Joseph S. Boss, this two-story, two-bay Queen Anne-style rowhouse is one of four rowhouses constructed from the same permit (#2119). The dwelling is constructed of brick and is set on a solid brick foundation; the façade (west elevation) is faced with pressed stretcher-bond brick. A sloping roof caps the dwelling and is highlighted by a molded cornice and corbeled brick cornice. A brick stringcourse spans the facade and is located beneath the corbeled brick cornice. Brick sill courses are sited at the first and second story levels and a brick watertable is located above the foundation. The southernmost bay of the foundation holds a single-leaf wood door. The southernmost bay of the first story holds a single-leaf door with lights and a one-light transom. A soldier brick segmental arch with pearl molding tops the transom. Cast iron steps and railings provide access to the primary entrance. The second story opening holds a 2/2, double-hung, wood-sash window and features a rowlock brick sill and a soldier brick segmental arch with pearl molding. A three-sided, rectangular bay projects from the northernmost bay of the façade and rises the full height of the dwelling. Chamfered corners with brick corbelling complement the bay. The bay has the material treatment of the main block and is fenestrated with 2/2, double-hung, wood-sash windows and three-light fixed wood windows. Soldier brick segmental arches with pearl molding top the first and second story windows. Two-course, rowlock brick segmental arches top the foundation windows. All windows have rowlock brick sills. The rear (east) elevation is fenestrated with 2/2, double-hung, wood-sash windows, a glass block window, and a single-leaf door. Soldier brick segmental arches top the windows, which also feature rowlock brick sills. A one-story, full-width deck projects from the rear elevation of the dwelling and is set on a square wood post foundation. Square wood balusters encircle the deck, which is accessed via a flight of wood stairs in the southernmost end bay.

Site Notes:

January 2010: This two-story rowhouse is located on the east side of 6th Street, N.E. and is set back approximately five feet from the concrete sidewalk. The dwelling is adjacent to 721 and 723 6th Street, N.E. The front yard is laid with brick and is encircled by a milled point metal fence. Wood fencing encloses the rear yard. An alley is located east of the dwelling.

NOTABLE FEATURES DATA

Component	Feature
-----------	---------

EXTERIOR MATERIALS DATA

Roof Component	Material	Color	Treatment	Source
Sloped	Not Visible		Not Visible	
Wall Component	Material	Color	Treatment	Source
Facade	Pressed Brick		Stretcher Bond	
Structure Component	Material	Feature		Source
Foundation	Brick			
Walls	Brick			

Materials Notes:

WINDOW/DOOR/INTERIOR DATA

Window Location	Aperture Shape	Type	Lights	Material
2 Flr Windows	Rectangular	Dbl-Hung	2/2	Wood
Bay Windows	Rectangular	Dbl-Hung	2/2	Wood
Bay Windows	Rectangular	Fixed	3 Lite	Wood
Door Location	Aperture Shape	Type	Panels	Material
Basement	Rectangular	Single		Wood
Main Door	Rectangular	Single		Unknown w/Lights

Notable Interior Plan(s)

Notable Interior Feature(s)

Interior Notes:

--

PLAN/SURVEY/DESIGNATION DATA

Neighborhood: **Capitol Hill**

Historic District(s)

Subdivision:

Ward/ANC:

Zoning:

Designation Event(s)

Contributing:

Survey(s)

Level(s) of Investigation

Capitol Hill F & G Streets (2010)

Permit Research

Reconnaissance Survey

PHOTOS - DIGITIZED

Caption:

Path: **C:\Users\CHRS\Documents\CHRS
Databases\F&G Street - 2 to 11th
St\Database\Pictures\Square 0859**

File: **723_6th_Street_NE_facade_looking_NE.JPG**

Date:: Photog:

Code:: R: Fr:

Caption:

Path: **C:\Users\CHRS\Documents\CHRS
Databases\F&G Street - 2 to 11th
St\Database\Pictures\Square 0859**

File: **723_6th_Street_NE_facade_looking_SE.JPG**

Date:: Photog:

Code:: R: Fr:

Caption:

Path: **C:\Users\CHRS\Documents\CHRS
Databases\F&G Street - 2 to 11th
St\Database\Pictures\Square 0859**

File: **723_6th_Street_NE_rear_looking_W.JPG**

Date:: Photog:

Code:: R: Fr:

PHOTOS - B/W OR NON-DIGITIZED

Photo Code	Roll	Frame(s)	Date	Photographer	Caption
------------	------	----------	------	--------------	---------

MISCELLANEOUS NOTES DATA

Tuesday, June 25, 2013

ID_Number: 0859-0834 Page 3

Notes:

--

PERMIT DATA

Permit Issue Date	Number	Type	Remarks
05/28/1888	2119	Build	

Permit Notes:

--

BIBLIOGRAPHIC DATA

Short Citation	Type	Date	Remarks
----------------	------	------	---------

Bibliographic Notes:

--

SIGNIFICANCE DATA

Study Unit

Code	Criteria
------	----------

DATA PROCESSING EVENTS DATA

Date	Individual	Action
3/2/2010	Dayton (MSD), Maria	Record Updated
3/2/2010	Dayton (MSD), Maria	Record Created

Resource All Data Report

ID Number: 0859-0833

BASICS DATA

ID Number: **0859-0833** Year Built: **1888** Data Source: **Permit**

Number Extended Street Quad Type of Address

725 **6th Street** **NE Current**

Name(s) Type of Name

Rowhouse, 725 6th Street, N.E. **Common**

TaxCode1 TaxCode2 TaxCode3 Type Explain

0859/0833 **Square/Lot** **Current**

STATUS/PURPOSE/USE DATA

Resource Type: **Building** Status Current: **Extant**

Desig. Status: **Historic** Quality:

Purpose: **Rowhouse** Condition: **Good**

Function/Use Start Source Stop Source Explain

Residential (Single-Family) **1888** **Permit** **Original**

Residential (Multi-Family) **Current**

CONSTRUCTION DATA

Construction Event Start Source Stop Source Cost Source

Orig Construction **1888** **Permit** **2000 Permit**

Construction Event Association Associated Name

Orig Construction **Builder** **Boss, Joseph S.**

Orig Construction **Owner** **Boss, Joseph S.**

Construction Notes:

One of four rowhouses constructed from the same permit (#2119).

PEOPLE/EVENTS DATA

Racial Segregation Status:

SETTING/SHAPE/SIZE DATA

Surroundings: **Urban**

Streetscape: **Intact**

Relate to Othr Bldgs: **Row (1 of 4)**

Relate to Street: **Face on Setback Line**

Massing: **Row Building/Rectangular Bay**

Footprint: **Rectangular**

Number Stories: **2 plus basement**

Bays Wide: **2**

Height:

Width: **15**

Depth/Length: **34**

SqFt:

Volume:

Lot Width

Lot Depth/Length:

Lot SqFt:

Acreage:

Has Driveway: ☐

Cross Reference Notes:

Outbuilding Type

Contributing Status

Outbuilding Notes:

STYLE/EXTERIOR DATA

Architectural Style(s)

Queen Anne

Exterior & Architectural Notes:

January 2010: Constructed in 1888 by Joseph S. Boss, this two-story, two-bay Queen Anne-style rowhouse is one of four rowhouses constructed from the same permit (#2119). The dwelling is constructed of brick and is set on a solid brick foundation; the façade (west elevation) is faced with pressed stretcher-bond brick. A sloping roof caps the dwelling and is highlighted by a molded cornice and corbeled brick cornice. An interior-side brick chimney rises from the north (side) elevation of the dwelling and has a corbeled brick cap. A brick stringcourse spans the facade and is located beneath the corbeled brick cornice. Brick sill courses are sited at the first and second story levels and a brick watertable is located above the foundation. The southernmost bay of the foundation holds a single-leaf door and a blind transom. The southernmost bay of the first story holds a single-leaf paneled wood door and a one-light transom. A soldier brick segmental arch with pearl molding tops the transom. Brick steps and metal railings provide access to the primary entrance. The second story opening holds a 1/1, double-hung, vinyl-sash window and features a concrete sill and a soldier brick segmental arch with pearl molding. A three-sided, rectangular bay projects from the northernmost bay of the façade and rises the full height of the dwelling. Chamfered corners with brick corbelling complement the bay. The bay has the material treatment of the main block and is fenestrated with 1/1, double-hung, vinyl-sash windows and one-light fixed vinyl windows. Soldier brick segmental arches with pearl molding top the first and second story windows. Two-course, rowlock brick segmental arches top the foundation windows. All windows have concrete sills. The rear (east) elevation is fenestrated with 1/1, double-hung, vinyl-sash windows and a single-leaf door with a one-light transom topped by a soldier brick segmental arch. Soldier brick segmental arches top the windows, which also feature header brick sills. A one-story, full-width deck projects from the rear elevation of the dwelling and is set on a square wood post foundation. Square wood balusters encircle the deck, which is accessed via a flight of wood stairs in the northernmost end bay.

Site Notes:

January 2010: This two-story rowhouse is located on the east side of 6th Street, N.E. and is set back approximately five feet from the concrete sidewalk. The dwelling is adjacent to 723 and 727 6th Street, N.E. The front yard is bounded by a low brick retaining wall. A wood fence encloses the rear yard. An alley is located east of the dwelling.

NOTABLE FEATURES DATA

Component

Feature

EXTERIOR MATERIALS DATA

Roof Component	Material	Color	Treatment	Source
Sloped	Not Visible		Not Visible	
Wall Component	Material	Color	Treatment	Source
Facade	Pressed Brick		Stretcher Bond	
Structure Component	Material	Feature		Source
Foundation	Brick			
Walls	Brick			

Materials Notes:

WINDOW/DOOR/INTERIOR DATA

Window Location	Aperture Shape	Type	Lights	Material
2 Flr Windows	Rectangular	Dbl-Hung	1/1	Vinyl
Bay Windows	Rectangular	Dbl-Hung	1/1	Vinyl
Bay Windows	Rectangular	Fixed	1-light	Vinyl
Door Location	Aperture Shape	Type	Panels	Material
Basement	Rectangular	Single		Unknown
Main Door	Rectangular	Single	Paneled	Wood

Notable Interior Plan(s)

Notable Interior Feature(s)

Interior Notes:

PLAN/SURVEY/DESIGNATION DATA

Neighborhood: **Capitol Hill**

Historic District(s)

Subdivision:

Ward/ANC:

Zoning:

Designation Event(s)

Contributing:

Survey(s)

Level(s) of Investigation

Capitol Hill F & G Streets (2010)

Permit Research

Reconnaissance Survey

PHOTOS - DIGITIZED

Caption:

Path: **C:\Users\CHRS\Documents\CHRS
Databases\F&G Street - 2 to 11th
St\Database\Pictures\Square 0859**

File: **725_6th_Street_NE_facade_looking_E.JPG**

Date:: Photog:

Code:: R: Fr:

Caption:

Path: **C:\Users\CHRS\Documents\CHRS
Databases\F&G Street - 2 to 11th
St\Database\Pictures\Square 0859**

File: **725_6th_Street_NE_facade_looking_NE.JPG**

Date:: Photog:

Code:: R: Fr:

Caption:

Path: **C:\Users\CHRS\Documents\CHRS
Databases\F&G Street - 2 to 11th
St\Database\Pictures\Square 0859**

File: **725_6th_Street_NE_rear_looking_NW.JPG**

Date:: Photog:

Code:: R: Fr:

PHOTOS - B/W OR NON-DIGITIZED

Photo Code	Roll	Frame(s)	Date	Photographer	Caption
------------	------	----------	------	--------------	---------

MISCELLANEOUS NOTES DATA

Notes:

--

PERMIT DATA

Permit Issue Date	Number	Type	Remarks
05/28/1888	2119	Build	

Permit Notes:

--

BIBLIOGRAPHIC DATA

Short Citation	Type	Date	Remarks
----------------	------	------	---------

Bibliographic Notes:

--

SIGNIFICANCE DATA

Study Unit

Code	Criteria
------	----------

DATA PROCESSING EVENTS DATA

Date	Individual	Action
3/2/2010	Dayton (MSD), Maria	Record Updated
3/2/2010	Dayton (MSD), Maria	Record Created

Resource All Data Report

ID Number: 0859-0832

BASICS DATA

ID Number: **0859-0832** Year Built: **1888** Data Source: **Permit**

Number Extended Street Quad Type of Address

727 **6th Street** **NE Current**

Name(s) Type of Name

Rowhouse, 727 6th Street, N.E. **Common**

TaxCode1 TaxCode2 TaxCode3 Type Explain

0859/0832 **Square/Lot** **Current**

STATUS/PURPOSE/USE DATA

Resource Type: **Building** Status Current: **Extant**

Desig. Status: **Historic** Quality:

Purpose: **Rowhouse** Condition: **Good**

Function/Use Start Source Stop Source Explain

Residential (Single-Family) **1888** **Permit** **Original**

Residential (Multi-Family) **Current**

CONSTRUCTION DATA

Construction Event Start Source Stop Source Cost Source

Orig Construction **1888** **Permit** **2000 Permit**

Construction Event Association Associated Name

Orig Construction **Builder** **Boss, Joseph S.**

Orig Construction **Owner** **Boss, Joseph S.**

Construction Notes:

One of four rowhouses constructed from the same permit (#2119).

PEOPLE/EVENTS DATA

Racial Segregation Status:

SETTING/SHAPE/SIZE DATA

Surroundings: **Urban**

Streetscape: **Intact**

Relate to Othr Bldgs: **Row (1 of 4)**

Relate to Street: **Face on Setback Line**

Massing: **Row Building/Rectangular Bay**

Footprint: **Rectangular**

Cross Reference Notes:

Number Stories: **2 plus basement**

Bays Wide: **2**

Height:

Width: **15**

Depth/Length: **34**

SqFt:

Volume:

Lot Width

Lot Depth/Length:

Lot SqFt:

Acreage:

Has Driveway: ☐

Outbuilding Type Contributing Status

Outbuilding Notes:

STYLE/EXTERIOR DATA

Architectural Style(s)

Queen Anne

Exterior & Architectural Notes:

January 2010: Constructed in 1888 by Joseph S. Boss, this two-story, two-bay Queen Anne-style rowhouse is one of four rowhouses constructed from the same permit (#2119). The dwelling is constructed of brick and is set on a solid brick foundation; the façade (west elevation) is faced with pressed stretcher-bond brick. A sloping roof caps the dwelling and is highlighted by a molded cornice and corbeled brick cornice. An interior-side brick chimney rises from the north (side) elevation of the dwelling and has a corbeled brick cap. A brick stringcourse spans the facade and is located beneath the corbeled brick cornice. Brick sill courses are sited at the first and second story levels and a brick watertable is located above the foundation. The southernmost bay of the foundation holds a single-leaf wood door. The southernmost bay of the first story holds a single-leaf wood door with a diamond light and a one-light transom. A soldier brick segmental arch with pearl molding tops the transom. Cast iron steps and railings provide access to the primary entrance. The second story opening holds a 1/1, double-hung, metal-sash window and features a concrete sill and a soldier brick segmental arch with pearl molding. A three-sided, rectangular bay projects from the northernmost bay of the façade and rises the full height of the dwelling. Chamfered corners with brick corbelling complement the bay. The bay has the material treatment of the main block and is fenestrated with single and paired 1/1, double-hung, metal-sash windows. Soldier brick segmental arches with pearl molding top the first and second story windows. Two-course, rowlock brick segmental arches top the foundation windows. All windows have concrete sills. The rear (east) elevation is fenestrated with 1/1, double-hung, metal-sash windows and a single-leaf door with a diamond light and a one-light transom. Soldier brick segmental arches top the first and second story window openings and two-course, rowlock brick segmental arches top the foundation openings. All windows have rowlock brick sills.

Site Notes:

January 2010: This rowhouse is located on the east side of 6th Street, N.E. and is set back approximately five feet from the concrete sidewalk. The dwelling is adjacent to 725 and 729 6th Street, N.E. The front yard is paved with concrete and is encircled by a hairpin and picket fence. The rear yard is grassy and is edged with metal chain-link fencing. An alley is located east of the dwelling.

NOTABLE FEATURES DATA

Component	Feature
-----------	---------

EXTERIOR MATERIALS DATA

Roof Component	Material	Color	Treatment	Source
Sloped	Not Visible		Not Visible	
Wall Component	Material	Color	Treatment	Source
Facade	Pressed Brick		Stretcher Bond	
Structure Component	Material	Feature		Source
Foundation	Brick			
Walls	Brick			

Materials Notes:

WINDOW/DOOR/INTERIOR DATA

Window Location	Aperture Shape	Type	Lights	Material
2 Flr Windows	Rectangular	Dbl-Hung	1/1	Metal
Bay Windows	Rectangular	Dbl-Hung	1/1	Metal
Bay Windows	Rectangular	Dbl-Hung	1/1 Double	Metal
Door Location	Aperture Shape	Type	Panels	Material
Basement	Rectangular	Single		Wood
Main Door	Rectangular	Single		Wood/Glass

Notable Interior Plan(s)

Notable Interior Feature(s)

Interior Notes:

PLAN/SURVEY/DESIGNATION DATA

Neighborhood: **Capitol Hill**

Historic District(s)

Subdivision:

Ward/ANC:

Zoning:

Designation Event(s)

Contributing:

Survey(s)

Level(s) of Investigation

Capitol Hill F & G Streets (2010)

Permit Research

Reconnaissance Survey

PHOTOS - DIGITIZED

Caption:

Path: **C:\Users\CHRS\Documents\CHRS
Databases\F&G Street - 2 to 11th
St\Database\Pictures\Square 0859**

File: **727_6th_Street_NE_facade_looking_NE.JPG**

Date:: Photog:

Code:: R: Fr:

Caption:

Path: **C:\Users\CHRS\Documents\CHRS
Databases\F&G Street - 2 to 11th
St\Database\Pictures\Square 0859**

File: **727_6th_Street_NE_facade_looking_SE.JPG**

Date:: Photog:

Code:: R: Fr:

Caption:

Path: **C:\Users\CHRS\Documents\CHRS
Databases\F&G Street - 2 to 11th
St\Database\Pictures\Square 0859**

File: **727_6th_Street_NE_rear_looking_W.JPG**

Date:: Photog:

Code:: R: Fr:

PHOTOS - B/W OR NON-DIGITIZED

Photo Code	Roll	Frame(s)	Date	Photographer	Caption
------------	------	----------	------	--------------	---------

MISCELLANEOUS NOTES DATA

Tuesday, June 25, 2013

ID_Number: 0859-0832 Page 3

Notes:

--

PERMIT DATA

Permit Issue Date	Number	Type	Remarks
05/28/1888	2119	Build	

Permit Notes:

--

BIBLIOGRAPHIC DATA

Short Citation	Type	Date	Remarks
----------------	------	------	---------

Bibliographic Notes:

--

SIGNIFICANCE DATA

Study Unit

Code	Criteria
------	----------

DATA PROCESSING EVENTS DATA

Date	Individual	Action
3/2/2010	Dayton (MSD), Maria	Record Updated
3/2/2010	Dayton (MSD), Maria	Record Created

Resource All Data Report

ID Number: 0859-0806

BASICS DATA

ID Number: **0859-0806** Year Built: **1887** Data Source: **Permit**

Number Extended Street Quad Type of Address

729 **6th Street** **NE Current**

Name(s) Type of Name

Single Dwelling, 729 6th Street, N.E. **Common**

TaxCode1 TaxCode2 TaxCode3 Type Explain

0859/0806 **Square/Lot** **Current**

STATUS/PURPOSE/USE DATA

Resource Type: **Building** Status Current: **Extant**

Desig. Status: **Historic** Quality:

Purpose: **Residential** Condition: **Good**

Function/Use Start Source Stop Source Explain

Residential (Single-Family) **1887** **Permit** **Original**

Residential (Multi-Family) **Current**

CONSTRUCTION DATA

Construction Event Start Source Stop Source Cost Source

Orig Construction **1887** **Permit** **1800 Permit**

Construction Event Association Associated Name

Obold Bros. **Builder** **Obold Bros.**

Orig Construction **Owner** **Wilson, Cora Alice**

Construction Notes:

PEOPLE/EVENTS DATA

Racial Segregation Status:

SETTING/SHAPE/SIZE DATA

Surroundings: **Urban**

Streetscape: **Intact**

Relate to Othr Bldgs: **Attached**

Relate to Street: **Face on Setback Line**

Massing: **Vertical Box/rectang bay**

Footprint: **L-Shaped**

Number Stories: **2 plus basement**

Bays Wide: **2**

Height:

Width: **15**

Depth/Length: **32**

SqFt:

Volume:

Lot Width

Lot Depth/Length:

Lot SqFt:

Acreage:

Has Driveway: ☐

Cross Reference Notes:

Outbuilding Type

Contributing Status

Outbuilding Notes:

STYLE/EXTERIOR DATA

Architectural Style(s)

Queen Anne

Exterior & Architectural Notes:

January 2010: Constructed in 1887 by Obold Bros., this two-story, two-bay Queen Anne-style single-family dwelling was constructed from permit #1259. The dwelling is constructed of brick and is set on a solid brick foundation; the façade (west elevation) is faced with pressed stretcher-bond brick. A sloping roof caps the dwelling and is highlighted by a molded cornice and corbeled brick cornice. A brick stringcourse spans the facade and is located beneath the corbeled brick cornice. A brick watertable is located above the foundation. The southernmost bay of the foundation holds a single-leaf door. The southernmost bay of the first story holds a single-leaf paneled wood door and a one-light segmental transom. A soldier brick segmental arch tops the transom. Wood steps with metal railings provide access to the primary entrance. The second story opening holds a 1/1, double-hung, vinyl-sash window and features a concrete sill and a soldier brick segmental arch. A three-sided, rectangular bay projects from the northernmost bay of the façade and rises the full height of the dwelling. Chamfered corners with brick corbelling complement the bay. The bay has the material treatment of the main block and is fenestrated with single and paired 1/1, double-hung, vinyl-sash windows. A segmental one-light transom tops the central opening of the first story. Soldier brick segmental arches top all window openings, which have concrete sills. The rear (east) elevation is fenestrated with 1/1, double-hung, metal-sash windows and a single-leaf door with a diamond light and a one-light transom. Soldier brick segmental arches top the first and second story window openings and two-course, rowlock brick segmental arches top the foundation openings. All windows have rowlock brick sills. The rear (east) elevation is fenestrated with 1/1, double-hung, vinyl-sash windows, which feature soldier brick segmental arches and sills (possibly wood).

A two-story ell extends from the southernmost bay of the rear elevation and is original. The ell is constructed of irregularly-coursed, American-bond brick and is set on a solid foundation. The rear elevation is parged. A sloping roof caps the ell and is pierced by an interior brick chimney. Visible fenestration consists of 1/1, double-hung, vinyl-sash windows and a single-leaf door with a blind transom. All window openings on the rear elevation are set in segmental openings.

Site Notes:

January 2010: This single-family dwelling is located on the east side of 6th Street, N.E. and is set back approximately five feet from the concrete sidewalk. The dwelling is adjacent to 727 and 731 6th Street, N.E. The front yard is paved with concrete and is encircled by a bow and picket metal fence. The rear yard is enclosed with metal chain-link fencing. An alley is located east of the dwelling.

NOTABLE FEATURES DATA

Component	Feature
-----------	---------

EXTERIOR MATERIALS DATA

Roof Component	Material	Color	Treatment	Source
Sloped	Not Visible		Not Visible	
Wall Component	Material	Color	Treatment	Source
Facade	Pressed Brick		Stretcher Bond	
Structure Component	Material	Feature		Source
Foundation	Brick			
Walls	Brick			

Materials Notes:

WINDOW/DOOR/INTERIOR DATA

Window Location	Aperture Shape	Type	Lights	Material
2 Flr Windows	Rectangular	Dbl-Hung	1/1	Vinyl
Bay Windows	Rectangular	Dbl-Hung	1/1	Vinyl
Bay Windows	Rectangular	Dbl-Hung	1/1 Double	Vinyl
Door Location	Aperture Shape	Type	Panels	Material
Basement	Rectangular	Single		Unknown
Main Door	Rectangular	Single	Paneled	Wood

Notable Interior Plan(s) _____

Notable Interior Feature(s) _____

Interior Notes:

PLAN/SURVEY/DESIGNATION DATA

Neighborhood: **Capitol Hill**

Historic District(s) _____

Subdivision:

Ward/ANC:

Zoning:

Designation Event(s) _____

Contributing:

Survey(s) _____

Level(s) of Investigation _____

Capitol Hill F & G Streets (2010)

**Permit Research
Reconnaissance Survey**

PHOTOS - DIGITIZED

Caption:

Path: **C:\Users\CHRS\Documents\CHRS
Databases\F&G Street - 2 to 11th
St\Database\Pictures\Square 0859\
File: 729_6th_Street_NE_facade_looking_E.JPG**

Date:: Photog:

Code:: R: Fr:

Caption:

Path: **C:\Users\CHRS\Documents\CHRS
Databases\F&G Street - 2 to 11th
St\Database\Pictures\Square 0859\
File: 729_6th_Street_NE_facade_looking_SE.JPG**

Date:: Photog:

Code:: R: Fr:

Caption:

Path: **C:\Users\CHRS\Documents\CHRS
Databases\F&G Street - 2 to 11th
St\Database\Pictures\Square 0859\
File: 729_6th_Street_NE_rear_looking_NW.JPG**

Date:: Photog:

Code:: R: Fr:

Caption:

Path: C:\Users\CHRS\Documents\CHRS
Databases\F&G Street - 2 to 11th
St\Database\Pictures\Square 0859\

File: 729_6th_Street_NE_rear_looking_W.JPG

Date:: Photog:

Code:: R: Fr:

PHOTOS - B/W OR NON-DIGITIZED

Photo Code	Roll	Frame(s)	Date	Photographer	Caption
------------	------	----------	------	--------------	---------

MISCELLANEOUS NOTES DATA

Notes:

PERMIT DATA

Permit Issue Date	Number	Type	Remarks
-------------------	--------	------	---------

12/14/1887	1259	Build	
------------	------	-------	--

Permit Notes:

BIBLIOGRAPHIC DATA

Short Citation	Type	Date	Remarks
----------------	------	------	---------

Bibliographic Notes:

SIGNIFICANCE DATA

Study Unit

Code	Criteria
------	----------

DATA PROCESSING EVENTS DATA

Date	Individual	Action
3/2/2010	Dayton (MSD), Maria	Record Updated
3/2/2010	Dayton (MSD), Maria	Record Created

Resource All Data Report

ID Number: 0859-0826

BASICS DATA

ID Number: **0859-0826** Year Built: **1889** Data Source: **Permit**

Number Extended Street Quad Type of Address

731 **6th Street** **NE Current**

Name(s) Type of Name

Single Dwelling, 731 6th Street, N.E. **Common**

TaxCode1 TaxCode2 TaxCode3 Type Explain

0859/0826 **Square/Lot** **Current**

STATUS/PURPOSE/USE DATA

Resource Type: **Building** Status Current: **Extant**

Desig. Status: **Historic** Quality:

Purpose: **Residential** Condition: **Good**

Function/Use Start Source Stop Source Explain

Residential (Single-Family) **1889** **Permit** **Original**

Residential (Multi-Family) **Current**

CONSTRUCTION DATA

Construction Event Start Source Stop Source Cost Source

Orig Construction **1889** **Permit** **1900 Permit**

Construction Event Association Associated Name

Ray, George W. **Owner** **Ray, George W.**

Construction Notes:

PEOPLE/EVENTS DATA

Racial Segregation Status:

SETTING/SHAPE/SIZE DATA

Surroundings: **Urban**

Streetscape: **Intact**

Relate to Othr Bldgs: **Attached (1 side)**

Relate to Street: **Face on Setback Line**

Massing: **Vertical Box/rectang bay**

Footprint: **Rectangular**

Number Stories: **2 plus basement**

Bays Wide: **2**

Height:

Width:

Depth/Length:

SqFt:

Volume:

Lot Width

Lot Depth/Length:

Lot SqFt:

Acreage:

Has Driveway: ☐

Cross Reference Notes:

Outbuilding Type

Contributing Status

Outbuilding Notes:

STYLE/EXTERIOR DATA

Architectural Style(s)

Queen Anne

Exterior & Architectural Notes:

January 2010: Constructed in 1889, this two-story, two-bay Queen Anne-style single-family dwelling was constructed from permit #1397. The dwelling is constructed of brick and is set on a solid foundation; the façade (west elevation) is faced with stretcher-bond brick. A sloping roof caps the dwelling and is highlighted by a molded cornice and corbeled brick cornice. A brick stringcourse spans the facade and is located beneath the corbeled brick cornice. Brick sill courses are sited at the first and second story levels and a brick watertable is located above the foundation. The southernmost bay of the foundation holds a single-leaf wood door with lights. The southernmost bay of the first story holds a replacement, single-leaf paneled vinyl door with lights and a one-light transom. A soldier brick segmental arch with pearl molding tops the transom. Cast iron steps and railings provide access to the primary entrance. The second story opening holds a 1/1, double-hung, vinyl-sash window and features a concrete sill and a soldier brick segmental arch with pearl molding. A three-sided, rectangular bay projects from the northernmost bay of the façade and rises the full height of the dwelling. Chamfered corners with brick corbelling complement the bay. The bay has the material treatment of the main block and is fenestrated with single and paired 1/1, double-hung, vinyl-sash windows and single and paired 1/1, double-hung, wood-sash windows. Soldier brick segmental arches with pearl molding top the first and second story windows. Two-course, rowlock brick segmental arches top the foundation windows. All windows have concrete sills. The rear (east) elevation is fenestrated with 1/1, double-hung, vinyl-sash windows and a single-leaf door and a one-light transom. Soldier brick segmental arches top the openings and all windows have rowlock brick sills.

Site Notes:

January 2010: This single-family rowhouse is located on the east side of 6th Street, N.E. and is set back approximately five feet from the concrete sidewalk. The south (side) elevation of the dwelling is adjacent to 729 6th Street, N.E. An alley runs parallel to the north (side) elevation of the dwelling. The front yard is landscaped with mature shrubs. A brick walkway leads from the primary entrance and ends at the sidewalk. The rear yard is enclosed with wood fencing. An alley is located east of the dwelling.

NOTABLE FEATURES DATA

Component

Feature

EXTERIOR MATERIALS DATA

Roof Component	Material	Color	Treatment	Source
Sloped	Not Visible		Not Visible	
Wall Component	Material	Color	Treatment	Source
Facade	Brick		Stretcher Bond	
Structure Component	Material	Feature		Source
Foundation	Unknown			
Walls	Brick			

Materials Notes:

WINDOW/DOOR/INTERIOR DATA

Window Location	Aperture Shape	Type	Lights	Material
2 Flr Windows	Rectangular	Dbl-Hung	1/1	Vinyl
Bay Windows	Rectangular	Dbl-Hung	1/1 Double	Wood
Bay Windows	Rectangular	Dbl-Hung	1/1	Vinyl
Bay Windows	Rectangular	Dbl-Hung	1/1 Double	Vinyl
Bay Windows	Rectangular	Dbl-Hung	1/1	Wood
Door Location	Aperture Shape	Type	Panels	Material
Basement	Rectangular	Single		Wood/Glass
Main Door	Rectangular	Single	Paneled	Vinyl/Glass

Notable Interior Plan(s)

Notable Interior Feature(s)

Interior Notes:

--

PLAN/SURVEY/DESIGNATION DATA

Neighborhood: Capitol Hill	Historic District(s) _____
Subdivision: _____	
Ward/ANC: _____	
Zoning: _____	Designation Event(s) _____
Contributing: _____	
Survey(s) _____	Level(s) of Investigation _____
Capitol Hill F & G Streets (2010)	Permit Research
	Reconnaissance Survey

PHOTOS - DIGITIZED

Caption:

Path: C:\Users\CHRS\Documents\CHRS
Databases\F&G Street - 2 to 11th
St\Database\Pictures\Square 0859\
File: 731_6th_Street_NE_facade_looking_NE.JPG
Date:: Photog:
Code:: R: Fr:

Caption:

Path: C:\Users\CHRS\Documents\CHRS
Databases\F&G Street - 2 to 11th
St\Database\Pictures\Square 0859\
File: 731_6th_Street_NE_facade_looking_SE.JPG
Date:: Photog:
Code:: R: Fr:

Caption:

Path: C:\Users\CHRS\Documents\CHRS
Databases\F&G Street - 2 to 11th
St\Database\Pictures\Square 0859\
File: 731_6th_Street_NE_rear_looking_SW.JPG
Date:: Photog:
Code:: R: Fr:

PHOTOS - B/W OR NON-DIGITIZED

Photo Code	Roll	Frame(s)	Date	Photographer	Caption
------------	------	----------	------	--------------	---------

MISCELLANEOUS NOTES DATA

Notes:

--

PERMIT DATA

Permit Issue Date	Number	Type	Remarks
03/05/1889	1397	Build	

Permit Notes:

--

BIBLIOGRAPHIC DATA

Short Citation	Type	Date	Remarks

Bibliographic Notes:

--

SIGNIFICANCE DATA

Study Unit

Code	Criteria

DATA PROCESSING EVENTS DATA

Date	Individual	Action
3/2/2010	Dayton (MSD), Maria	Record Updated
3/2/2010	Dayton (MSD), Maria	Record Created

Resource All Data Report

ID Number: 0859-0056

BASICS DATA

ID Number: **0859-0056** Year Built: **1889** Data Source: **Permit**

Number	Extended	Street	Quad	Type of Address
733	-733B	6th Street	NE	Current
733		6th Street	NE	Original

Name(s)	Type of Name
Single Dwelling, 733 6th Street, N.E.	Common

TaxCode1	TaxCode2	TaxCode3	Type	Explain
0859/0056			Square/Lot	Current

STATUS/PURPOSE/USE DATA

Resource Type: **Building** Status Current: **Extant**
Desig. Status: **Historic** Quality:
Purpose: **Residential** Condition: **Good**

Function/Use	Start	Source	Stop	Source	Explain
Residential (Single-Family)	1889	Permit			Original
Residential (Multi-Family)					Current

CONSTRUCTION DATA

Construction Event	Start	Source	Stop	Source	Cost Source
Rear Addition	c. 1990	Site Visit/Map			
Orig Construction	1889	Permit			2000 Permit

Construction Event	Association	Associated Name
Orig Construction	Builder	Boss, Joseph S.
Orig Construction	Owner	Boss, Joseph S.

Construction Notes:

Constructed from the same permit (#1998) as 735 6th Street, N.E.

PEOPLE/EVENTS DATA

Racial Segregation Status:

SETTING/SHAPE/SIZE DATA

Surroundings: **Urban**
Streetscape: **Intact**
Relate to Othr Bldgs: **Attached (1 side)**
Relate to Street: **Face on Setback Line**
Massing: **Vertical Box/rectang bay**
Footprint: **Rectangular**

Cross Reference Notes:

Number Stories: **2 plus basement**

Bays Wide: **2**

Height:

Outbuilding Type

Contributing Status

Width: **15**

Depth/Length: **34**

SqFt:

Volume:

Lot Width

Lot Depth/Length:

Lot SqFt:

Acreage:

Has Driveway: ☐

Outbuilding Notes:

STYLE/EXTERIOR DATA

Architectural Style(s)

Queen Anne

Exterior & Architectural Notes:

January 2010: Constructed in 1889 by Joseph S. Boss, this two-story, two-bay Queen Anne-style single-family dwelling was constructed from the same permit as 735 6th Street, N.E. (#1998). The dwelling is constructed of brick and is set on a solid concrete foundation; the façade (west elevation) is faced with stretcher-bond brick. The foundation of the south (side) elevation has been parged. A sloping roof caps the dwelling and is highlighted by a molded cornice and corbeled brick cornice. Two interior-side brick chimneys rise from the south elevation and have parged caps. A brick stringcourse spans the facade and is located beneath the corbeled brick cornice. Brick sill courses are sited at the first and second story levels and a brick watertable is located above the foundation. The northernmost bay of the foundation holds a single-leaf door. The northernmost bay of the first story holds a single-leaf paneled door with lights and a one-light transom. A soldier brick segmental arch with pearl molding tops the transom. Metal steps and railings provide access to the primary entrance. The second story opening holds a 1/1, double-hung, metal-sash window and features a concrete sill and a soldier brick segmental arch with pearl molding. A three-sided, rectangular bay projects from the southernmost bay of the façade and rises the full height of the dwelling. Chamfered corners with brick corbelling complement the bay. The bay has the material treatment of the main block and is fenestrated with 1/1, double-hung, metal-sash windows. Soldier brick segmental arches with pearl molding top the windows and two-course, rowlock brick segmental arches top the foundation windows. All windows have concrete sills. The rear (east) elevation is parged and is fenestrated with 1/1, double-hung, metal-sash windows and a single-leaf door.

A one-story, full-width addition is located on the rear elevation of the dwelling and was constructed c. 1990. The addition is constructed of concrete blocks and is set on a solid concrete block foundation. A flat roof caps the addition and supports and wood-frame deck. Visible fenestration consists of a single-leaf paneled door with lights. The wood-frame deck is encircled by square wood balusters and is accessed via wood-frame steps.

Site Notes:

January 2010: This single-family dwelling is located on the east side of 6th Street, N.E. and is set back approximately five feet from the concrete sidewalk. The north (side) elevation of the dwelling is adjacent to 735 6th Street, N.E. and an alley runs parallel to the south (side) elevation of the dwelling. The front yard is paved with concrete and is enclosed with a milled point metal fence. The rear yard is paved with concrete and is bounded by a woven vinyl metal chain-link fence. An alley is located east of the dwelling.

NOTABLE FEATURES DATA

Component

Feature

EXTERIOR MATERIALS DATA

Roof Component	Material	Color	Treatment	Source
Sloped	Not Visible		Not Visible	
Wall Component	Material	Color	Treatment	Source

Facade	Brick	Stretcher Bond
Structure Component	Material	Feature
Foundation	Concrete	
Walls	Brick	

Materials Notes:

WINDOW/DOOR/INTERIOR DATA

Window Location	Aperture Shape	Type	Lights	Material
2 Flr Windows	Rectangular	Dbl-Hung	1/1	Metal
Bay Windows	Rectangular	Dbl-Hung	1/1	Metal

Door Location	Aperture Shape	Type	Panels	Material
Basement	Rectangular	Single		Unknown
Main Door	Rectangular	Single	Paneled	Unknown w/Lights

Notable Interior Plan(s) _____ Notable Interior Feature(s) _____

Interior Notes:

PLAN/SURVEY/DESIGNATION DATA

Neighborhood: Capitol Hill	Historic District(s) _____
Subdivision: _____	
Ward/ANC: _____	
Zoning: _____	Designation Event(s) _____
Contributing: _____	
Survey(s) _____	Level(s) of Investigation _____
Capitol Hill F & G Streets (2010)	Permit Research
	Reconnaissance Survey

PHOTOS - DIGITIZED

Caption:

Path: **C:\Users\CHRS\Documents\CHRS
Databases\F&G Street - 2 to 11th
St\Database\Pictures\Square 0859**

File: **733-
733B_6th_Street_NE_facade_looking_E.JPG**

Date:: _____ Photog: _____

Code:: _____ R: _____ Fr: _____

Caption:

Path: C:\Users\CHRS\Documents\CHRS
Databases\F&G Street - 2 to 11th
St\Database\Pictures\Square 0859\
File: 733-
733B_6th_Street_NE_facade_looking_NE.JPG

Date:: Photog:
Code:: R: Fr:

Caption:

Undisplayable Image Format

Path: C:\Users\CHRS\Documents\CHRS
Databases\F&G Street - 2 to 11th
St\Database\Pictures\Square 0859\
File: 733-
733B_6th_Street_NE_facade_looking_SE.JPG

Date:: Photog:
Code:: R: Fr:

Caption:

Path: C:\Users\CHRS\Documents\CHRS
Databases\F&G Street - 2 to 11th
St\Database\Pictures\Square 0859\
File: 733-
733B_6th_Street_NE_rear_looking_NW.JPG

Date:: Photog:
Code:: R: Fr:

PHOTOS - B/W OR NON-DIGITIZED

Photo Code	Roll	Frame(s)	Date	Photographer	Caption
------------	------	----------	------	--------------	---------

MISCELLANEOUS NOTES DATA

Notes:

PERMIT DATA

Permit Issue Date	Number	Type	Remarks
05/14/1889	1998	Build	

Permit Notes:

BIBLIOGRAPHIC DATA

Short Citation	Type	Date	Remarks
----------------	------	------	---------

Bibliographic Notes:

SIGNIFICANCE DATA

Study Unit

Code	Criteria
------	----------

DATA PROCESSING EVENTS DATA

Date	Individual	Action
3/2/2010	Dayton (MSD), Maria	Record Updated
3/2/2010	Dayton (MSD), Maria	Record Created

Resource All Data Report

ID Number: 0859-0057

BASICS DATA

ID Number: **0859-0057** Year Built: **1998** Data Source: **Permit**

Number Extended Street Quad Type of Address

735 **6th Street** **NE Current**

Name(s) Type of Name

Single Dwelling, 735 6th Street, N.E. **Common**

TaxCode1 TaxCode2 TaxCode3 Type Explain

0859/0057 **Square/Lot** **Current**

STATUS/PURPOSE/USE DATA

Resource Type: **Building** Status Current: **Extant**

Desig. Status: **Historic** Quality:

Purpose: **Residential** Condition: **Good**

Function/Use Start Source Stop Source Explain

Residential (Single-Family) **1889** **Permit** **Original**

Residential (Multi-Family) **Current**

CONSTRUCTION DATA

Construction Event Start Source Stop Source Cost Source

Orig Construction **1889** **Permit** **2000 Permit**

Construction Event Association Associated Name

Orig Construction **Builder** **Boss, Joseph S.**

Orig Construction **Owner** **Boss, Joseph S.**

Construction Notes:

Constructed from the same permit (#1998) as 733 6th Street, N.E.

PEOPLE/EVENTS DATA

Racial Segregation Status:

SETTING/SHAPE/SIZE DATA

Surroundings: **Urban**

Streetscape: **Intact**

Relate to Othr Bldgs: **Attached (1 side)**

Relate to Street: **Face on Setback Line**

Massing: **Row Building/Rectangular Bay**

Footprint: **Rectangular**

Cross Reference Notes:

Number Stories: **2 plus basement**

Bays Wide: **2**

Height:

Width: **15**

Depth/Length: **34**

SqFt:

Volume:

Lot Width

Lot Depth/Length:

Lot SqFt:

Acreage:

Has Driveway: ☐

Outbuilding Type Contributing Status

Outbuilding Notes:

STYLE/EXTERIOR DATA

Architectural Style(s)

Queen Anne

Exterior & Architectural Notes:

January 2010: Constructed in 1889 by Joseph S. Boss, this two-story, two-bay Queen Anne-style single-family dwelling was constructed from the same permit as 733 6th Street, N.E. (#1998). The dwelling is constructed of brick and is set on a solid concrete foundation; the façade (west elevation) is faced with stretcher-bond brick and the north (side) elevation has been parged. A sloping roof caps the dwelling and is highlighted by a molded cornice and corbeled brick cornice. A brick stringcourse spans the facade and is located beneath the corbeled brick cornice. Brick sill courses are sited at the first and second story levels and a brick watertable is located above the foundation. The northernmost bay of the foundation holds a single-leaf paneled vinyl door and a transom. The northernmost bay of the first story holds a single-leaf paneled wood door and a stained glass transom. A soldier brick segmental arch with pearl molding tops the transom. Metal steps and railings provide access to the primary entrance. The second story opening holds a 1/1, double-hung, vinyl-sash window and features a concrete sill and a soldier brick segmental arch with pearl molding. A three-sided, rectangular bay projects from the southernmost bay of the façade and rises the full height of the dwelling. Chamfered corners with brick corbelling complement the bay. The bay has the material treatment of the main block and is fenestrated with single and paired 1/1, double-hung, vinyl-sash windows. Soldier brick segmental arches with pearl molding top the first and second story windows and two-course, rowlock brick segmental arches top the foundation windows. All windows have concrete sills. The rear (east) elevation is fenestrated with 1/1, double-hung, wood-sash windows and a single-leaf wood door with a one-light transom. The first and second story openings are topped with two-course, rowlock brick segmental arches and all windows have rowlock brick sills.

Site Notes:

January 2010: This single-family rowhouse is located east of 6th Street, N.E. and is set back approximately five feet from the concrete sidewalk. The south (side) elevation of the dwelling is adjacent to 733 6th Street, N.E. The front yard is paved with concrete and is enclosed with a hairpin and picket metal fence. The rear yard is landscaped with mature shrubs and is enclosed with wood fencing and swing-out chain-link metal gates. An alley is located east of the dwelling.

NOTABLE FEATURES DATA

Component

Feature

EXTERIOR MATERIALS DATA

Roof Component	Material	Color	Treatment	Source
Sloped	Not Visible		Not Visible	
Wall Component	Material	Color	Treatment	Source
Facade	Brick		Stretcher Bond	
Structure Component	Material	Feature		Source
Foundation	Concrete			
Walls	Brick			

Materials Notes:

WINDOW/DOOR/INTERIOR DATA

Window Location	Aperture Shape	Type	Lights	Material
2 Flr Windows	Rectangular	Dbl-Hung	1/1	Vinyl
Bay Windows	Rectangular	Dbl-Hung	1/1 Double	Vinyl
Bay Windows	Rectangular	Dbl-Hung	1/1	Vinyl
Door Location	Aperture Shape	Type	Panels	Material
Basement	Rectangular	Single	Paneled	Vinyl
Main Door	Rectangular	Single	Paneled	Wood

Notable Interior Plan(s)

Notable Interior Feature(s)

Interior Notes:

PLAN/SURVEY/DESIGNATION DATA

Neighborhood: **Capitol Hill**

Subdivision:

Ward/ANC:

Zoning:

Contributing:

Historic District(s)

Designation Event(s)

Survey(s)

Capitol Hill F & G Streets (2010)

Level(s) of Investigation

Permit Research

Reconnaissance Survey

PHOTOS - DIGITIZED

Caption:

Undisplayable Image Format

Path: C:\Users\CHRS\Documents\CHRS
Databases\F&G Street - 2 to 11th
St\Database\Pictures\Square 0859\

File: 735_6th_Street_NE_facade_looking_NE.JPG

Date:: Photog:

Code:: R: Fr:

Caption:

Undisplayable Image Format

Path: C:\Users\CHRS\Documents\CHRS
Databases\F&G Street - 2 to 11th
St\Database\Pictures\Square 0859\

File: 735_6th_Street_NE_facade_looking_SE.JPG

Date:: Photog:

Code:: R: Fr:

Caption:

Undisplayable Image Format

Path: C:\Users\CHRS\Documents\CHRS
Databases\F&G Street - 2 to 11th
St\Database\Pictures\Square 0859\

File: 735_6th_Street_NE_rear_looking_W.JPG

Date:: Photog:

Code:: R: Fr:

PHOTOS - B/W OR NON-DIGITIZED

Photo Code	Roll	Frame(s)	Date	Photographer	Caption
------------	------	----------	------	--------------	---------

MISCELLANEOUS NOTES DATA

Tuesday, June 25, 2013

ID_Number: 0859-0057 Page 3

Notes:

--

PERMIT DATA

Permit Issue Date	Number	Type	Remarks
05/14/1889	1998	Build	

Permit Notes:

--

BIBLIOGRAPHIC DATA

Short Citation	Type	Date	Remarks
----------------	------	------	---------

Bibliographic Notes:

--

SIGNIFICANCE DATA

Study Unit

Code	Criteria
------	----------

DATA PROCESSING EVENTS DATA

Date	Individual	Action
3/2/2010	Dayton (MSD), Maria	Record Updated
3/2/2010	Dayton (MSD), Maria	Record Created

Resource All Data Report

ID Number: 0859-0157

BASICS DATA

ID Number: **0859-0157** Year Built: **1896** Data Source: **Permit**

Number	Extended	Street	Quad	Type of Address
638	-640	G Street	NE	Current
640		G Street	NE	Original

Name(s)	Type of Name
Dwelling/Store, 640 G Street, N.E.	Common

TaxCode1	TaxCode2	TaxCode3	Type	Explain
0859/0157			Square/Lot	Current

STATUS/PURPOSE/USE DATA

Resource Type: **Building** Status Current: **Extant**
Desig. Status: **Historic** Quality:
Purpose: **Dwelling/Store** Condition: **Good**

Function/Use	Start	Source	Stop	Source	Explain
Dwelling & Store	1896	Permit			Original
Residential (Multi-Family)					Current

CONSTRUCTION DATA

Construction Event	Start	Source	Stop	Source	Cost Source
Rear Addition	c. 1960	Site Visit/Map			
Orig Construction	1896	Permit			2250 Permit

Construction Event	Association	Associated Name
Orig Construction	Architect	Beall, R.J., Jr.
Orig Construction	Builder	Middaugh, Ray E.
Orig Construction	Owner	Middaugh, Ray E.

Construction Notes:

One of ten buildings constructed from the same permit (#1176).

PEOPLE/EVENTS DATA

Racial Segregation Status:

SETTING/SHAPE/SIZE DATA

Surroundings: **Urban**
 Streetscape: **Intact**
 Relate to Othr Bldgs: **Row End (1 of 10)**
 Relate to Street: **Face on Line**
 Massing: **Row Building/Circular Bay**
 Footprint: **Rectangular**

Cross Reference Notes:

Number Stories: **2**

Bays Wide: **3**

Height:

Outbuilding Type

Contributing Status

Width: **16**

Depth/Length: **32**

SqFt:

Volume:

Lot Width

Lot Depth/Length:

Outbuilding Notes:

Lot SqFt:

Acreage:

Has Driveway: ☐

STYLE/EXTERIOR DATA

Architectural Style(s)

Queen Anne

Exterior & Architectural Notes:

January 2010: Constructed in 1896 by Ray E. Middaugh, this two-story, three-bay Queen Anne-style dwelling and store is one of ten buildings constructed from the same permit (#1176). The building is constructed of brick and is set on a solid, raised concrete foundation; both are faced with pressed stretcher-bond brick on the façade (south elevation). A sloping roof caps the dwelling and is highlighted by a molded metal cornice. A false mansard roof, covered with asphalt shingles, fronts the façade. Corbeled brick firewalls flank the façade. Two interior-side brick chimneys rise from the west (side) elevation of the dwelling. The end bays of the first story hold single-leaf paneled metal doors with one-light transoms. The central bays hold 1/1, double-hung, vinyl-sash windows. A second story rounded oriel projects from the façade and is capped by conical roof. The roof is covered with asphalt shingles. The wood-frame oriel window is fenestrated with 1/1, double-hung, vinyl-sash windows. The west (side) elevation is fenestrated with 1/1, double-hung, vinyl-sash windows. All openings have concrete sills and two-course, rowlock brick segmental arches.

A two-story, full-width addition spans the rear (north) elevation of the dwelling and was constructed c. 1960. The wood-frame addition (possibly an enclosed porch) is clad with vinyl siding and is capped by a shed roof. Visible fenestration consists of 1/1, double-hung, vinyl-sash windows.

Site Notes:

January 2010: This two-story dwelling and store is located on the north side of G Street, N.E. and is directly faces the sidewalk. An alley runs parallel to the west (side) elevation of the building. A second alley is located north of the building. The east (side) elevation of the dwelling is adjacent to 642 G Street, N.E. A small planting bed along the façade of the building is planted with mature shrubs. The rear yard is enclosed with wood fencing.

NOTABLE FEATURES DATA

Component	Feature
-----------	---------

EXTERIOR MATERIALS DATA

Roof Component	Material	Color	Treatment	Source
Sloped	Not Visible		Not Visible	
Wall Component	Material	Color	Treatment	Source
Facade	Pressed Brick		Stretcher Bond	
Structure Component	Material	Feature		Source
Foundation	Concrete			
Walls	Brick			

Materials Notes:

WINDOW/DOOR/INTERIOR DATA

Window Location	Aperture Shape	Type	Lights	Material
1 Flr Windows	Rectangular	Dbl-Hung	1/1	Vinyl
Oriel	Rectangular	Dbl-Hung	1/1	Vinyl
Door Location	Aperture Shape	Type	Panels	Material
Main Door	Rectangular	Single	Paneled	Metal
Main Door	Rectangular	Single	Paneled	Metal
Notable Interior Plan(s)		Notable Interior Feature(s)		

Interior Notes:

PLAN/SURVEY/DESIGNATION DATA

Neighborhood: Capitol Hill	Historic District(s)
Subdivision:	
Ward/ANC:	
Zoning:	Designation Event(s)
Contributing:	
Survey(s)	Level(s) of Investigation
Capitol Hill F & G Streets (2010)	Permit Research Reconnaissance Survey

PHOTOS - DIGITIZED

Caption:

Undisplayable Image Format

Path: C:\Users\CHRS\Documents\CHRS
Databases\F&G Street - 2 to 11th
St\Database\Pictures\Square 0859\
File: 638-640_G_Street_NE_facade_looking_N.JPG
Date:: Photog:
Code:: R: Fr:

Caption:

Path: C:\Users\CHRS\Documents\CHRS
Databases\F&G Street - 2 to 11th
St\Database\Pictures\Square 0859\
File: 638-
640_G_Street_NE_facade_looking_NE.JPG
Date:: Photog:
Code:: R: Fr:

Caption:

Undisplayable Image Format

Path: C:\Users\CHRS\Documents\CHRS
Databases\F&G Street - 2 to 11th
St\Database\Pictures\Square 0859\
File: 638-640_G_Street_NE_rear_looking_S.JPG

Date:: Photog:
Code:: R: Fr:

Caption:

Path: C:\Users\CHRS\Documents\CHRS
Databases\F&G Street - 2 to 11th
St\Database\Pictures\Square 0859\
File: 638-640_G_Street_NE_rear_looking_SW.JPG

Date:: Photog:
Code:: R: Fr:

PHOTOS - B/W OR NON-DIGITIZED

Photo Code	Roll	Frame(s)	Date	Photographer	Caption
------------	------	----------	------	--------------	---------

MISCELLANEOUS NOTES DATA

Notes:

PERMIT DATA

Permit Issue Date	Number	Type	Remarks
03/05/1896	1176	Build	

Permit Notes:

BIBLIOGRAPHIC DATA

Short Citation	Type	Date	Remarks
----------------	------	------	---------

Bibliographic Notes:

SIGNIFICANCE DATA

Study Unit

Code	Criteria
------	----------

DATA PROCESSING EVENTS DATA

Date	Individual	Action
3/11/2010	Dayton (MSD), Maria	Record Updated
3/11/2010	Dayton (MSD), Maria	Record Created

Resource All Data Report

ID Number: 0859-0156

BASICS DATA

ID Number: **0859-0156** Year Built: **1896** Data Source: **Permit**

Number Extended Street Quad Type of Address

642 **G Street** **NE** **Current**

Name(s) Type of Name

Rowhouse, 642 G Street, N.E. **Common**

TaxCode1 TaxCode2 TaxCode3 Type Explain

0859/0156 **Square/Lot** **Current**

STATUS/PURPOSE/USE DATA

Resource Type: **Building** Status Current: **Extant**

Desig. Status: **Historic** Quality:

Purpose: **Rowhouse** Condition: **Good**

Function/Use Start Source Stop Source Explain

Residential (Single-Family) **1896** **Permit** **Historic/Current**

CONSTRUCTION DATA

Construction Event Start Source Stop Source Cost Source

Rear Addition **c. 1950** **Site Visit/Map**

Orig Construction **1896** **Permit** **2250 Permit**

Construction Event Association Associated Name

Orig Construction **Architect** **Beall, R.J., Jr.**

Orig Construction **Builder** **Middaugh, Ray E.**

Orig Construction **Owner** **Middaugh, Ray E.**

Construction Notes:

One of ten buildings constructed from the same permit (#1176).

PEOPLE/EVENTS DATA

Racial Segregation Status:

SETTING/SHAPE/SIZE DATA

Surroundings: **Urban**
 Streetscape: **Intact**
 Relate to Othr Bldgs: **Row (1 of 10)**
 Relate to Street: **Face on Setback Line**
 Massing: **Row Building/Rectangular Bay**
 Footprint: **L-Shaped**

Cross Reference Notes:

Number Stories: **2 plus basement**
 Bays Wide: **2**

	Outbuilding Type	Contributing Status
Height:		
Width:	16	
Depth/Length:	32	
SqFt:		

Volume:
 Lot Width

Lot Depth/Length: Outbuilding Notes:

Lot SqFt:

Acreage:

Has Driveway: ☐

STYLE/EXTERIOR DATA

Architectural Style(s)

Queen Anne

Exterior & Architectural Notes:

January 2010: Constructed in 1896 by Ray E. Middaugh, this two-story, three-bay Queen Anne-style single-family rowhouse is one of ten rowhouses constructed from the same permit (#1176). The dwelling is constructed of brick and is set on a solid, raised concrete foundation; both are faced with pressed stretcher-bond brick on the façade (south elevation). A four-course brick watertable is located above the foundation. Brick sill courses span the façade and are sited below the first and second story window openings. Additional string courses bisect the first and second story openings of the façade. Lastly, a string course composed of dentils flanked by stretcher bricks is located between the first and second story openings. A sloping roof caps the dwelling and is highlighted by a molded metal cornice with modillions. A frieze, composed of brick corbels, complements the cornice and is flanked by brick string courses. The easternmost bay of the façade holds a single-leaf paneled wood door and a semi-circular fanlight. A soldier brick semi-circular arch tops the transom and is finished with pearl molding. Cast iron steps and hand rails provide access to the primary entrance. The second story opening holds a 6/6, double-hung, wood-sash window and features a concrete sill and soldier brick segmental arch with pearl molding. A three-sided, rectangular bay with rounded corners extends from the westernmost bay of the façade and rises the full height of the dwelling. A pyramidal roof caps the bay and is covered with slate shingles. A finial tops the roof. The bay has the material treatment of the main block and is fenestrated with 1/1, double-hung, wood-sash windows and paired one-light fixed wood windows. A rowlock brick segmental arch tops the foundation opening. Soldier brick segmental arches with pearl molding and concrete sills highlight all other openings. The rear (north) elevation is fenestrated with double-hung windows, which have sills and two-course, rowlock brick segmental arches.

A two-story ell extends from the easternmost bay of the rear elevation and is original to the dwelling. The ell is constructed of brick and is set on a solid foundation. A sloping roof caps the ell.

A two-story, full-width enclosed porch is located on the rear elevation of the ell and was constructed c. 1950. The 1928 and 1960 Sanborn maps indicate a two-story wood-frame addition on the rear elevation of the ell that was enclosed on the second story. The first story is clad with composite siding and the second story is clad with wood weatherboard siding. A shed roof caps the addition. Visible fenestration consists of 2/2, double-hung, wood-sash windows and double-leaf wood-frame glass doors. A one-story, full-width deck extends from the rear elevation of the addition and features a balustrade of wood lattice.

Site Notes:

January 2010: This two-story rowhouse is located on the north side of G Street, N.E. and is set back approximately five feet from the brick sidewalk. The dwelling is adjacent to 638-640 G Street, N.E. and 644 G Street, N.E. the front yard is landscaped with mature shrubs and small trees and is encircled by a metal hairpin and picket metal fence. A brick walkway leads from the primary entrance of the dwelling and ends at the sidewalk. The rear yard is edged with wood fencing. An alley is located north of the dwelling.

NOTABLE FEATURES DATA

Component	Feature

EXTERIOR MATERIALS DATA

Roof Component	Material	Color	Treatment	Source
Bay Roof	Slate		Shingled	
Sloped	Not Visible		Not Visible	
Wall Component	Material	Color	Treatment	Source
Facade	Pressed Brick		Stretcher Bond	
Structure Component	Material	Feature		Source
Foundation	Concrete			
Walls	Brick			

Materials Notes:

WINDOW/DOOR/INTERIOR DATA

Window Location	Aperture Shape	Type	Lights	Material
2 Flr Windows	Rectangular	DbI-Hung	6/6	Wood
Bay Windows	Rectangular	DbI-Hung	1/1	Wood
Bay Windows	Rectangular	Fixed	1-light	Wood
Door Location	Aperture Shape	Type	Panels	Material
Main Door	Rectangular	Single	Paneled	Wood

Notable Interior Plan(s)

Notable Interior Feature(s)

Interior Notes:

PLAN/SURVEY/DESIGNATION DATA

Neighborhood: Capitol Hill	Historic District(s)
Subdivision:	
Ward/ANC:	
Zoning:	Designation Event(s)
Contributing:	
Survey(s)	Level(s) of Investigation
Capitol Hill F & G Streets (2010)	Permit Research
	Reconnaissance Survey

PHOTOS - DIGITIZED

Caption:

Undisplayable Image Format

Path: C:\Users\CHRS\Documents\CHRS
Databases\F&G Street - 2 to 11th
St\Database\Pictures\Square 0859\
File: 642_G_Street_NE_facade_looking_N.JPG

Date:: Photog:
Code:: R: Fr:

Caption:

Undisplayable Image Format

Path: C:\Users\CHRS\Documents\CHRS
Databases\F&G Street - 2 to 11th
St\Database\Pictures\Square 0859\
File: 642_G_Street_NE_facade_looking_NW.JPG

Date:: Photog:
Code:: R: Fr:

Caption:

Undisplayable Image Format

Path: C:\Users\CHRS\Documents\CHRS
Databases\F&G Street - 2 to 11th
St\Database\Pictures\Square 0859\
File: 642_G_Street_NE_rear_looking_S.JPG

Date:: Photog:
Code:: R: Fr:

PHOTOS - B/W OR NON-DIGITIZED

Photo Code	Roll	Frame(s)	Date	Photographer	Caption
------------	------	----------	------	--------------	---------

MISCELLANEOUS NOTES DATA

Notes:

PERMIT DATA

Permit Issue Date	Number	Type	Remarks
03/05/1896	1176	Build	

Permit Notes:

BIBLIOGRAPHIC DATA

Short Citation	Type	Date	Remarks
----------------	------	------	---------

Bibliographic Notes:

SIGNIFICANCE DATA

Study Unit

Code	Criteria
------	----------

DATA PROCESSING EVENTS DATA

Date	Individual	Action
3/11/2010	Dayton (MSD), Maria	Record Updated
3/11/2010	Dayton (MSD), Maria	Record Created

Resource All Data Report

ID Number: 0859-0155

BASICS DATA

ID Number: **0859-0155** Year Built: **1896** Data Source: **Permit**

Number Extended Street Quad Type of Address

644 **G Street** **NE Current**

Name(s) Type of Name

Rowhouse, 644 G Street, N.E. **Common**

TaxCode1 TaxCode2 TaxCode3 Type Explain

0859/0155 **Square/Lot** **Current**

STATUS/PURPOSE/USE DATA

Resource Type: **Building** Status Current: **Extant**

Desig. Status: **Historic** Quality:

Purpose: **Rowhouse** Condition: **Good**

Function/Use Start Source Stop Source Explain

Residential (Single-Family) **1896** **Permit** **Historic/Current**

CONSTRUCTION DATA

Construction Event Start Source Stop Source Cost Source

Orig Construction **1896** **Permit** **2250 Permit**

Construction Event Association Associated Name

Orig Construction **Architect** **Beall, R.J., Jr.**

Orig Construction **Builder** **Middaugh, Ray E.**

Orig Construction **Owner** **Middaugh, Ray E.**

Construction Notes:

One of ten buildings constructed from the same permit (#1176).

PEOPLE/EVENTS DATA

Racial Segregation Status:

SETTING/SHAPE/SIZE DATA

Surroundings: **Urban**

Streetscape: **Intact**

Relate to Othr Bldgs: **Row (1 of 10)**

Relate to Street: **Face on Setback Line**

Massing: **Row Building/Rectangular Bay**

Footprint: **L-Shaped**

Number Stories: **2 plus basement**

Bays Wide: **2**

Height:

Width: **16**

Depth/Length: **32**

SqFt:

Volume:

Lot Width

Lot Depth/Length:

Lot SqFt:

Acreage:

Has Driveway: ☐

Cross Reference Notes:

Outbuilding Type

Contributing Status

Outbuilding Notes:

STYLE/EXTERIOR DATA

Architectural Style(s)

Queen Anne

Exterior & Architectural Notes:

January 2010: Constructed in 1896 by Ray E. Middaugh, this two-story, two-bay Queen Anne-style single-family rowhouse is one of ten rowhouses constructed from the same permit (#1176). The dwelling is constructed of brick and is set on a solid, raised concrete foundation; both are faced with pressed stretcher-bond brick on the façade (south elevation). A four-course brick watertable is located above the foundation. Brick sill courses span the façade and are sited below the first and second story window openings. Additional string courses bisect the first and second story openings of the façade. Lastly, a string course composed of dentils flanked by stretcher bricks is located between the first and second story openings. A sloping roof caps the dwelling and is highlighted by a molded metal cornice with modillions. A frieze, composed of brick corbels, complements the cornice and is flanked by brick string courses. The easternmost bay of the façade holds a single-leaf wood door with lights and a semi-circular fanlight. The recessed opening holds double-leaf paneled doors with lights. A soldier brick semi-circular arch tops the transom and is finished with pearl molding. Cast iron steps and hand rails provide access to the primary entrance. The second story opening holds a 1/1, double-hung, vinyl-sash window and features a concrete sill and soldier brick segmental arch with pearl molding. A three-sided, rectangular bay with rounded corners extends from the westernmost bay of the façade and rises the full height of the dwelling. A hipped roof caps the bay and is covered with slate shingles. Finals top the roof. The bay has the material treatment of the main block and is fenestrated with 1/1, double-hung, vinyl-sash windows, three-light fixed vinyl windows, and two-light wood windows (possibly fixed). A rowlock brick segmental arch tops the foundation opening. Soldier brick segmental arches with pearl molding and concrete sills highlight all other openings. The rear (north) elevation is fenestrated with 1/1, double-hung, vinyl-sash windows, which have sills and two-course, rowlock brick segmental arches.

A two-story ell extends from the easternmost bay of the rear elevation and is original to the dwelling. The ell is constructed of American-bond brick and is set on a solid foundation. The first story of the rear elevation is gabled. A sloping roof caps the ell. Visible fenestration consists of 1/1, double-hung, vinyl-sash windows and a single-leaf paneled door with lights and a one-light transom.

Site Notes:

January 2010: This two-story rowhouse is located on the north side of G Street, N.E. and is set back approximately five feet from the brick sidewalk. The dwelling is adjacent to 642 and 646 G Street, N.E. The front yard features small shrubs and English ivy and is encircled by metal bow and picket fencing. A concrete walkway leads from the primary entrance of the dwelling and ends at the sidewalk. The rear yard is edged with wood fencing. An alley is located north of the dwelling.

NOTABLE FEATURES DATA

Component	Feature
-----------	---------

EXTERIOR MATERIALS DATA

Roof Component	Material	Color	Treatment	Source
Bay Roof	Slate		Shingled	
Sloped	Not Visible		Not Visible	
Wall Component	Material	Color	Treatment	Source
Facade	Pressed Brick		Stretcher Bond	
Structure Component	Material	Feature		Source
Foundation	Concrete			
Walls	Brick			

Materials Notes:

WINDOW/DOOR/INTERIOR DATA

Window Location	Aperture Shape	Type	Lights	Material
2 Flr Windows	Rectangular	Dbl-Hung	1/1	Vinyl
Bay Windows	Rectangular	Dbl-Hung	1/1	Vinyl
Bay Windows	Rectangular	Fixed	3 Lite	Vinyl
Bay Windows	Rectangular	Unknown	2 Lite	Wood

Door Location	Aperture Shape	Type	Panels	Material
Main Door	Rectangular	Single		Wood/Glass
Notable Interior Plan(s)			Notable Interior Feature(s)	

Interior Notes:

PLAN/SURVEY/DESIGNATION DATA

Neighborhood: Capitol Hill	Historic District(s)
Subdivision:	
Ward/ANC:	
Zoning:	Designation Event(s)
Contributing:	
Survey(s)	Level(s) of Investigation
Capitol Hill F & G Streets (2010)	Permit Research
	Reconnaissance Survey

PHOTOS - DIGITIZED

Caption:

Undisplayable Image Format

Path: C:\Users\CHRS\Documents\CHRS
Databases\F&G Street - 2 to 11th
St\Database\Pictures\Square 0859\
File: 644_G_Street_NE_facade_looking_N.JPG
Date:: Photog:
Code:: R: Fr:

Caption:

Undisplayable Image Format

Path: C:\Users\CHRS\Documents\CHRS
Databases\F&G Street - 2 to 11th
St\Database\Pictures\Square 0859\
File: 644_G_Street_NE_facade_looking_NW.JPG
Date:: Photog:
Code:: R: Fr:

Caption:

Path: C:\Users\CHRS\Documents\CHRS
Databases\F&G Street - 2 to 11th
St\Database\Pictures\Square 0859\
File: 644_G_Street_NE_rear_looking_SE.JPG
Date:: Photog:
Code:: R: Fr:

PHOTOS - B/W OR NON-DIGITIZED

Photo Code	Roll	Frame(s)	Date	Photographer	Caption
------------	------	----------	------	--------------	---------

MISCELLANEOUS NOTES DATA

Notes:

PERMIT DATA

Permit Issue Date	Number	Type	Remarks
03/05/1896	1176	Build	

Permit Notes:

BIBLIOGRAPHIC DATA

Short Citation	Type	Date	Remarks
----------------	------	------	---------

Bibliographic Notes:

SIGNIFICANCE DATA

Study Unit

Code	Criteria
------	----------

DATA PROCESSING EVENTS DATA

Date	Individual	Action
3/11/2010	Dayton (MSD), Maria	Record Updated
3/11/2010	Dayton (MSD), Maria	Record Created

Resource All Data Report

ID Number: 0859-0154

BASICS DATA

ID Number: **0859-0154** Year Built: **1896** Data Source: **Permit**

Number	Extended	Street	Quad	Type of Address
--------	----------	--------	------	-----------------

646		G Street	NE	Current
------------	--	-----------------	-----------	----------------

Name(s)	Type of Name
---------	--------------

Rowhouse, 646 G Street, N.E.	Common
-------------------------------------	---------------

TaxCode1	TaxCode2	TaxCode3	Type	Explain
----------	----------	----------	------	---------

0859/0154			Square/Lot	Current
------------------	--	--	-------------------	----------------

STATUS/PURPOSE/USE DATA

Resource Type: **Building** Status Current: **Extant**

Desig. Status: **Historic** Quality:

Purpose: **Rowhouse** Condition: **Good**

Function/Use	Start	Source	Stop	Source	Explain
--------------	-------	--------	------	--------	---------

Residential (Single-Family)	1896	Permit			Historic/Current
------------------------------------	-------------	---------------	--	--	-------------------------

CONSTRUCTION DATA

Construction Event	Start	Source	Stop	Source	Cost Source
--------------------	-------	--------	------	--------	-------------

Rear Addition	c. 1970	Site Visit/Map			
----------------------	----------------	-----------------------	--	--	--

Orig Construction	1896	Permit			2250 Permit
--------------------------	-------------	---------------	--	--	--------------------

Construction Event	Association	Associated Name
--------------------	-------------	-----------------

Orig Construction	Architect	Beall, R.J., Jr.
--------------------------	------------------	-------------------------

Orig Construction	Builder	Middaugh, Ray E.
--------------------------	----------------	-------------------------

Orig Construction	Owner	Middaugh, Ray E.
--------------------------	--------------	-------------------------

Construction Notes:

One of ten buildings constructed from the same permit (#1176).

PEOPLE/EVENTS DATA

Racial Segregation Status:

SETTING/SHAPE/SIZE DATA

Surroundings: **Urban**
 Streetscape: **Intact**
 Relate to Othr Bldgs: **Row (1 of 10)**
 Relate to Street: **Face on Setback Line**
 Massing: **Row Building/Rectangular Bay**
 Footprint: **L-Shaped**

Cross Reference Notes:

Number Stories: **2 plus basement**
 Bays Wide: **2**

Height:	Outbuilding Type	Contributing Status
Width: 16		
Depth/Length: 32		

SqFt:
 Volume:
 Lot Width

Lot Depth/Length: Outbuilding Notes:

Lot SqFt:

Acreage:

Has Driveway: ☐

STYLE/EXTERIOR DATA

Architectural Style(s)

Queen Anne

Exterior & Architectural Notes:

January 2010: Constructed in 1896 by Ray E. Middaugh, this two-story, two-bay Queen Anne-style single-family rowhouse is one of ten rowhouses constructed from the same permit (#1176). The dwelling is constructed of brick and is set on a solid, raised concrete foundation; both are faced with pressed stretcher-bond brick on the façade (south elevation). A four-course brick watertable is located above the foundation. Brick sill courses span the façade and are sited below the first and second story window openings. Additional string courses bisect the first and second story openings of the façade. Lastly, a string course composed of dentils flanked by stretcher bricks is located between the first and second story openings. A sloping roof caps the dwelling and is highlighted by a molded metal cornice with modillions. A frieze, composed of brick corbels, complements the cornice and is flanked by brick string courses. The easternmost bay of the façade holds a single-leaf paneled wood door and a semi-circular fanlight. A soldier brick semi-circular arch tops the transom and is finished with pearl molding. Cast iron steps and hand rails provide access to the primary entrance. The second story opening holds a 1/1, double-hung, vinyl-sash window and features a concrete sill and soldier brick segmental arch with pearl molding. A three-sided, rectangular bay with rounded corners extends from the westernmost bay of the façade and rises the full height of the dwelling. A pyramidal roof caps the bay and is covered with slate shingles. A final tops the roof. The bay has the material treatment of the main block and is fenestrated with single and paired 1/1, double-hung, vinyl-sash windows and paired one-light vinyl awning windows. A rowlock brick segmental arch tops the foundation opening. Soldier brick segmental arches with pearl molding and concrete sills highlight all other openings. The rear (north) elevation is fenestrated with 1/1, double-hung, vinyl-sash windows, which have sills and two-course, rowlock brick segmental arches.

A two-story ell extends from the easternmost bay of the rear elevation and is original to the dwelling. The ell is constructed of American-bond brick and is set on a solid foundation. A sloping roof caps the ell. Visible fenestration consists of a 1/1, double-hung, vinyl-sash window, which has a sill and brick segmental arch.

A one-story, full-width addition is located on the rear elevation of the ell and is possibly and enclosed porch. The addition, constructed c. 1970, is wood-frame construction and is clad with vinyl siding. A shed roof of asphalt shingles caps the addition and is pierced by two rectangular skylights. A single-leaf door with lights and paired one-light windows pierce the rear elevation of the addition. A one-story, full-width deck extends from the rear elevation of the addition and is complemented by square wood balusters.

Site Notes:

January 2010: This two-story rowhouse is located on the north side of G Street, N.E. and is set back approximately five feet from the brick sidewalk. The dwelling is adjacent to 644 and 646 G Street, N.E. The front yard is laid with brick and is encircled by a metal hairpin and picket fence. The rear yard is edged with wood fencing. An alley is located north of the dwelling.

NOTABLE FEATURES DATA

Component	Feature
-----------	---------

EXTERIOR MATERIALS DATA

Roof Component	Material	Color	Treatment	Source
Bay Roof Sloped	Slate		Shingled	
	Not Visible		Not Visible	
Wall Component	Material	Color	Treatment	Source
Facade	Pressed Brick		Stretcher Bond	
Structure Component	Material	Feature		Source
Foundation Walls	Concrete			
	Brick			

Materials Notes:

WINDOW/DOOR/INTERIOR DATA

Window Location	Aperture Shape	Type	Lights	Material
2 Flr Windows	Rectangular	Dbl-Hung	1/1	Vinyl
Bay Windows	Rectangular	Awning	1-light	Vinyl
Bay Windows	Rectangular	Dbl-Hung	1/1	Vinyl
Bay Windows	Rectangular	Dbl-Hung	1/1 Double	Vinyl
Door Location	Aperture Shape	Type	Panels	Material
Main Door	Rectangular	Single	Paneled	Wood

Notable Interior Plan(s)

Notable Interior Feature(s)

Interior Notes:

PLAN/SURVEY/DESIGNATION DATA

Neighborhood: Capitol Hill	Historic District(s)
Subdivision:	
Ward/ANC:	
Zoning:	Designation Event(s)
Contributing:	
Survey(s)	Level(s) of Investigation
Capitol Hill F & G Streets (2010)	Permit Research
	Reconnaissance Survey

PHOTOS - DIGITIZED

Caption:

Undisplayable Image Format

Path: C:\Users\CHRS\Documents\CHRS
Databases\F&G Street - 2 to 11th
St\Database\Pictures\Square 0859\
File: 646_G_Street_NE_facade_looking_NE.JPG
Date:: Photog:
Code:: R: Fr:

Caption:

Undisplayable Image Format

Path: C:\Users\CHRS\Documents\CHRS
Databases\F&G Street - 2 to 11th
St\Database\Pictures\Square 0859\
File: 646_G_Street_NE_rear_looking_S.JPG

Date:: Photog:
Code:: R: Fr:

Caption:

Undisplayable Image Format

Path: C:\Users\CHRS\Documents\CHRS
Databases\F&G Street - 2 to 11th
St\Database\Pictures\Square 0859\
File: 646_G_Street_NE_facade_looking_NW.JPG

Date:: Photog:
Code:: R: Fr:

PHOTOS - B/W OR NON-DIGITIZED

Photo Code	Roll	Frame(s)	Date	Photographer	Caption
------------	------	----------	------	--------------	---------

MISCELLANEOUS NOTES DATA

Notes:

PERMIT DATA

Permit Issue Date	Number	Type	Remarks
03/05/1896	1176	Build	

Permit Notes:

BIBLIOGRAPHIC DATA

Short Citation	Type	Date	Remarks
----------------	------	------	---------

Bibliographic Notes:

SIGNIFICANCE DATA

Study Unit

Code	Criteria
------	----------

DATA PROCESSING EVENTS DATA

Date	Individual	Action
3/11/2010	Dayton (MSD), Maria	Record Updated
3/11/2010	Dayton (MSD), Maria	Record Created

Resource All Data Report

ID Number: 0859-0153

BASICS DATA

ID Number: **0859-0153** Year Built: **1896** Data Source: **Permit**

Number Extended Street Quad Type of Address

648 **G Street** **NE Current**

Name(s) Type of Name

Rowhouse, 648 G Street, N.E. **Current**

TaxCode1 TaxCode2 TaxCode3 Type Explain

0859/0153 **Square/Lot** **Current**

STATUS/PURPOSE/USE DATA

Resource Type: **Building** Status Current: **Extant**

Desig. Status: **Historic** Quality:

Purpose: **Rowhouse** Condition: **Good**

Function/Use Start Source Stop Source Explain

Residential (Single-Family) **1896** **Permit** **Historic/Current**

CONSTRUCTION DATA

Construction Event Start Source Stop Source Cost Source

Orig Construction **1896** **Permit** **2250 Permit**

Construction Event Association Associated Name

Orig Construction **Architect** **Beall, R.J., Jr.**

Orig Construction **Builder** **Middaugh, Ray E.**

Orig Construction **Owner** **Middaugh, Ray E.**

Construction Notes:

One of ten buildings constructed from the same permit (#1176).

PEOPLE/EVENTS DATA

Racial Segregation Status:

SETTING/SHAPE/SIZE DATA

Surroundings: **Urban**

Streetscape: **Intact**

Relate to Othr Bldgs: **Row (1 of 10)**

Relate to Street: **Face on Setback Line**

Massing: **Row Building/Rectangular Bay**

Footprint: **L-Shaped**

Number Stories: **2 plus basement**

Bays Wide: **2**

Height:

Width: **16**

Depth/Length: **32**

SqFt:

Volume:

Lot Width

Lot Depth/Length:

Lot SqFt:

Acreage:

Has Driveway: ☐

Cross Reference Notes:

Outbuilding Type

Contributing Status

Outbuilding Notes:

STYLE/EXTERIOR DATA

Architectural Style(s)

Queen Anne

Exterior & Architectural Notes:

January 2010: Constructed in 1896 by Ray E. Middaugh, this two-story, two-bay Queen Anne-style single-family rowhouse is one of ten rowhouses constructed from the same permit (#1176). The dwelling is constructed of brick and is set on a solid, raised concrete foundation; both are faced with pressed stretcher-bond brick on the façade (south elevation). A four-course brick watertable is located above the foundation. Brick sill courses span the façade and are sited below the first and second story window openings. Additional string courses bisect the first and second story openings of the façade. Lastly, a string course composed of dentils flanked by stretcher bricks is located between the first and second story openings. A sloping roof caps the dwelling and is highlighted by a molded metal cornice with modillions. A frieze, composed of brick corbels, complements the cornice and is flanked by brick string courses. The easternmost bay of the façade holds a single-leaf paneled wood door with lights and a semi-circular fanlight. A soldier brick semi-circular arch tops the transom and is finished with pearl molding. Cast iron steps and hand rails provide access to the primary entrance. The second story opening holds a 1/1, double-hung, wood-sash window and features a concrete sill and soldier brick segmental arch with pearl molding. A three-sided, rectangular bay with rounded corners extends from the westernmost bay of the façade and rises the full height of the dwelling. A hipped roof caps the bay and is covered with slate shingles. The bay has the material treatment of the main block and is fenestrated with single and paired 1/1, double-hung, wood-sash windows and paired four-light wood windows (possibly awning). A rowlock brick segmental arch tops the foundation opening. Soldier brick segmental arches with pearl molding and concrete sills highlight all other openings.

A two-story ell extends from the easternmost bay of the rear elevation and is original to the dwelling. The ell is constructed of American-bond brick and is set on a solid foundation. A sloping roof caps the ell. An interior-side brick chimney rises from the west (side) elevation of the ell. Visible fenestration consists of 1/1, double-hung, wood-sash windows and a single-leaf wood-frame glass door with a one-light transom. A one-story wood deck extends from the rear elevation of the ell.

Site Notes:

January 2010: This two-story rowhouse is located on the north side of G Street, N.E. and is set back approximately five feet from the brick sidewalk. The dwelling is adjacent to 646 and 650 G Street, N.E. The grassy front yard is bounded by a metal bow and picket fence. A concrete walkway leads from the primary entrance of the dwelling and ends at the sidewalk. The rear grassy yard is edged with wood fencing. A concrete-paved parking space and an alley are located north of the dwelling.

NOTABLE FEATURES DATA

Component	Feature
-----------	---------

EXTERIOR MATERIALS DATA

Roof Component	Material	Color	Treatment	Source
Bay Roof	Slate		Shingled	
Sloped	Not Visible		Not Visible	
Wall Component	Material	Color	Treatment	Source
Facade	Pressed Brick		Stretcher Bond	
Structure Component	Material	Feature		Source
Foundation	Concrete			
Walls	Brick			

Materials Notes:

WINDOW/DOOR/INTERIOR DATA

Window Location	Aperture Shape	Type	Lights	Material
2 Flr Windows	Rectangular	Dbl-Hung	1/1	Wood
Bay Windows	Rectangular	Dbl-Hung	1/1	Wood
Bay Windows	Rectangular	Dbl-Hung	1/1 Double	Wood
Bay Windows	Rectangular	Unknown	4 Lite	Wood

Door Location	Aperture Shape	Type	Panels	Material
Main Door	Rectangular	Single	Paneled	Wood/Glass
Notable Interior Plan(s)			Notable Interior Feature(s)	

Interior Notes:

PLAN/SURVEY/DESIGNATION DATA

Neighborhood: Capitol Hill	Historic District(s)
Subdivision:	
Ward/ANC:	
Zoning:	Designation Event(s)
Contributing:	
Survey(s)	Level(s) of Investigation
Capitol Hill F & G Streets (2010)	Permit Research
	Reconnaissance Survey

PHOTOS - DIGITIZED

Caption:

Undisplayable Image Format

Path: C:\Users\CHRS\Documents\CHRS
Databases\F&G Street - 2 to 11th
St\Database\Pictures\Square 0859\
File: 648_G_Street_NE_facade_looking_N.JPG
Date:: Photog:
Code:: R: Fr:

Caption:

Undisplayable Image Format

Path: C:\Users\CHRS\Documents\CHRS
Databases\F&G Street - 2 to 11th
St\Database\Pictures\Square 0859\
File: 648_G_Street_NE_facade_looking_NW.JPG
Date:: Photog:
Code:: R: Fr:

Caption:

Undisplayable Image Format

Path: C:\Users\CHRS\Documents\CHRS
Databases\F&G Street - 2 to 11th
St\Database\Pictures\Square 0859\
File: 648_G_Street_NE_rear.JPG
Date:: Photog:
Code:: R: Fr:

PHOTOS - B/W OR NON-DIGITIZED

Photo Code	Roll	Frame(s)	Date	Photographer	Caption
------------	------	----------	------	--------------	---------

MISCELLANEOUS NOTES DATA

Notes:

PERMIT DATA

Permit Issue Date	Number	Type	Remarks
03/05/1896	1176	Build	

Permit Notes:

BIBLIOGRAPHIC DATA

Short Citation	Type	Date	Remarks
----------------	------	------	---------

Bibliographic Notes:

SIGNIFICANCE DATA

Study Unit

Code	Criteria
------	----------

DATA PROCESSING EVENTS DATA

Date	Individual	Action
3/11/2010	Dayton (MSD), Maria	Record Updated
3/11/2010	Dayton (MSD), Maria	Record Created

Resource All Data Report

ID Number: 0859-0152

BASICS DATA

ID Number: **0859-0152** Year Built: **1896** Data Source: **Permit**

Number	Extended	Street	Quad	Type of Address
--------	----------	--------	------	-----------------

650		G Street	NE	Current
------------	--	-----------------	-----------	----------------

Name(s)	Type of Name
---------	--------------

Rowhouse, 650 G Street, N.E.	Common
-------------------------------------	---------------

TaxCode1	TaxCode2	TaxCode3	Type	Explain
----------	----------	----------	------	---------

0859/0152			Square/Lot	Current
------------------	--	--	-------------------	----------------

STATUS/PURPOSE/USE DATA

Resource Type: **Building** Status Current: **Extant**

Desig. Status: **Historic** Quality:

Purpose: **Rowhouse** Condition: **Good**

Function/Use	Start	Source	Stop	Source	Explain
--------------	-------	--------	------	--------	---------

Residential (Single-Family)	1896	Permit			Original
------------------------------------	-------------	---------------	--	--	-----------------

Residential (Multi-Family)					Current
-----------------------------------	--	--	--	--	----------------

CONSTRUCTION DATA

Construction Event	Start	Source	Stop	Source	Cost Source
--------------------	-------	--------	------	--------	-------------

Orig Construction	1896	Permit			2250 Permit
--------------------------	-------------	---------------	--	--	--------------------

Construction Event	Association	Associated Name
--------------------	-------------	-----------------

Orig Construction	Architect	Beall, R.J., Jr.
--------------------------	------------------	-------------------------

Orig Construction	Builder	Middaugh, Ray E.
--------------------------	----------------	-------------------------

Orig Construction	Owner	Middaugh, Ray E.
--------------------------	--------------	-------------------------

Construction Notes:

One of ten buildings constructed from the same permit (#1176).

PEOPLE/EVENTS DATA

Racial Segregation Status:

SETTING/SHAPE/SIZE DATA

Surroundings: **Urban**
 Streetscape: **Intact**
 Relate to Othr Bldgs: **Row (1 of 10)**
 Relate to Street: **Face on Setback Line**
 Massing: **Row Building/Rectangular Bay**
 Footprint: **L-Shaped**

Cross Reference Notes:

Number Stories: **2 plus basement**
 Bays Wide: **2**

Height:	Outbuilding Type	Contributing Status
Width: 16		
Depth/Length: 32		

SqFt:
 Volume:
 Lot Width

Lot Depth/Length: Outbuilding Notes:

Lot SqFt:

Acreage:

Has Driveway: ☐

STYLE/EXTERIOR DATA

Architectural Style(s)

Queen Anne

Exterior & Architectural Notes:

January 2010: Constructed in 1896 by Ray E. Middaugh, this two-story, two-bay Queen Anne-style single-family rowhouse is one of ten rowhouses constructed from the same permit (#1176). The dwelling is constructed of brick and is set on a solid, raised concrete foundation; both are faced with pressed stretcher-bond brick on the façade (south elevation). A four-course brick watertable is located above the foundation. Brick sill courses span the façade and are sited below the first and second story window openings. Additional string courses bisect the first and second story openings of the façade. Lastly, a string course composed of dentils flanked by stretcher bricks is located between the first and second story openings. A sloping roof caps the dwelling and is highlighted by a molded metal cornice with modillions. A frieze, composed of brick corbels, complements the cornice and is flanked by brick string courses. A single-leaf paneled wood door pierces the foundation. The easternmost bay of the façade holds a single-leaf paneled metal door with lights and a semi-circular fanlight. A soldier brick semi-circular arch tops the transom and is finished with pearl molding. Cast iron steps and hand rails provide access to the primary entrance. The second story opening holds a 1/1, double-hung, vinyl-sash window and features a concrete sill and soldier brick segmental arch with pearl molding. A three-sided, rectangular bay with rounded corners extends from the westernmost bay of the façade and rises the full height of the dwelling. A pyramidal roof caps the bay and is covered with slate shingles. A finial tops the roof. The bay has the material treatment of the main block and is fenestrated with 1/1, double-hung, vinyl-sash windows and two-light wood awning windows. A rowlock brick segmental arch tops the foundation opening. Soldier brick segmental arches with pearl molding and concrete sills highlight all other openings.

A two-story ell extends from the easternmost bay of the rear elevation and is original to the dwelling. The ell is constructed of American-bond brick and is set on a solid foundation. A sloping roof caps the ell. Visible fenestration consists of 1/1, double-hung, vinyl-sash windows and single-leaf paneled doors with lights. A one-light vinyl transom tops the first story door of the rear elevation and a blind transom tops the second story door. The windows have concrete sills and all openings have two-course, rowlock brick segmental arches. A two-story, full-width deck projects from the rear elevation of the ell and is wood-frame construction. Constructed c. 1995, the second story of the deck is supported by square wood posts and is encircled by square wood balusters.

Site Notes:

January 2010: This two-story rowhouse is located on the north side of G Street, N.E. and is set back approximately five feet from the brick sidewalk. The dwelling is adjacent to 648 and 652 G Street, N.E. The landscaped front yard features small shrubs and is encircled by a metal bow and picket fence. The rear yard is enclosed with wood fencing. An alley is located north of the dwelling.

NOTABLE FEATURES DATA

Component	Feature
-----------	---------

EXTERIOR MATERIALS DATA

Roof Component	Material	Color	Treatment	Source
----------------	----------	-------	-----------	--------

Bay Roof Sloped	Slate Not Visible		Shingled Not Visible	
Wall Component	Material	Color	Treatment	Source
Facade	Pressed Brick		Stretcher Bond	
Structure Component	Material	Feature		Source
Foundation Walls	Concrete Brick			

Materials Notes:

WINDOW/DOOR/INTERIOR DATA

Window Location	Aperture Shape	Type	Lights	Material
2 Flr Windows	Rectangular	Dbl-Hung	1/1	Vinyl
Bay Windows	Rectangular	Awning	2 Lite	Wood
Bay Windows	Rectangular	Dbl-Hung	1/1	Vinyl
Door Location	Aperture Shape	Type	Panels	Material
Basement	Rectangular	Single	Paneled	Wood
Main Door	Rectangular	Single	Paneled	Metal/Glas

Notable Interior Plan(s)

Notable Interior Feature(s)

Interior Notes:

PLAN/SURVEY/DESIGNATION DATA

Neighborhood: Capitol Hill	Historic District(s)
Subdivision:	
Ward/ANC:	
Zoning:	Designation Event(s)
Contributing:	
Survey(s)	Level(s) of Investigation
Capitol Hill F & G Streets (2010)	Permit Research
	Reconnaissance Survey

PHOTOS - DIGITIZED

Caption:

Undisplayable Image Format

Path: C:\Users\CHRS\Documents\CHRS
Databases\F&G Street - 2 to 11th
St\Database\Pictures\Square 0859\
File: 650_G_Street_NE_facade_looking_NE.JPG
Date:: Photog:
Code:: R: Fr:

Caption:

Undisplayable Image Format

Path: C:\Users\CHRS\Documents\CHRS
Databases\F&G Street - 2 to 11th
St\Database\Pictures\Square 0859\
File: 650_G_Street_NE_facade_looking_NW.JPG

Date:: Photog:
Code:: R: Fr:

Caption:

Undisplayable Image Format

Path: C:\Users\CHRS\Documents\CHRS
Databases\F&G Street - 2 to 11th
St\Database\Pictures\Square 0859\
File: 650_G_Street_NE_rear_looking_SE.JPG

Date:: Photog:
Code:: R: Fr:

PHOTOS - B/W OR NON-DIGITIZED

Photo Code	Roll	Frame(s)	Date	Photographer	Caption
------------	------	----------	------	--------------	---------

MISCELLANEOUS NOTES DATA

Notes:

PERMIT DATA

Permit Issue Date	Number	Type	Remarks
03/05/1896	1176	Build	

Permit Notes:

BIBLIOGRAPHIC DATA

Short Citation	Type	Date	Remarks
----------------	------	------	---------

Bibliographic Notes:

SIGNIFICANCE DATA

Study Unit

Code	Criteria
------	----------

DATA PROCESSING EVENTS DATA

Date	Individual	Action
3/11/2010	Dayton (MSD), Maria	Record Updated
3/11/2010	Dayton (MSD), Maria	Record Created

Resource All Data Report

ID Number: 0859-0151

BASICS DATA

ID Number: **0859-0151** Year Built: **1896** Data Source: **Permit**

Number Extended Street Quad Type of Address

652 **G Street** **NE** **Current**

Name(s) Type of Name

Rowhouse, 652 G Street, N.E. **Common**

TaxCode1 TaxCode2 TaxCode3 Type Explain

0859/0151 **Square/Lot** **Current**

STATUS/PURPOSE/USE DATA

Resource Type: **Building** Status Current: **Extant**

Desig. Status: **Historic** Quality:

Purpose: **Rowhouse** Condition: **Good**

Function/Use Start Source Stop Source Explain

Residential (Single-Family) **1896** **Permit** **Historic/Current**

CONSTRUCTION DATA

Construction Event Start Source Stop Source Cost Source

Rear Addition **c. 1965** **Site Visit/Map**

Orig Construction **1896** **Permit** **2250 Permit**

Construction Event Association Associated Name

Orig Construction **Architect** **Beall, R.J., Jr.**

Orig Construction **Builder** **Middaugh, Ray E.**

Orig Construction **Owner** **Middaugh, Ray E.**

Construction Notes:

One of ten buildings constructed from the same permit (#1176).

PEOPLE/EVENTS DATA

Racial Segregation Status:

SETTING/SHAPE/SIZE DATA

Surroundings: **Urban**
 Streetscape: **Intact**
 Relate to Othr Bldgs: **Row (1 of 10)**
 Relate to Street: **Face on Setback Line**
 Massing: **Row Building/Rectangular Bay**
 Footprint: **L-Shaped**

Cross Reference Notes:

Number Stories: **2 plus basement**
 Bays Wide: **2**

Height:	Outbuilding Type	Contributing Status
Width: 16		
Depth/Length: 32		

SqFt:
 Volume:
 Lot Width
 Lot Depth/Length:
 Lot SqFt:
 Acreage:
 Has Driveway: ☐

Outbuilding Notes:

STYLE/EXTERIOR DATA

Architectural Style(s)

Queen Anne

Exterior & Architectural Notes:

January 2010: Constructed in 1896 by Ray E. Middaugh, this two-story, two-bay Queen Anne-style single-family rowhouse is one of ten rowhouses constructed from the same permit (#1176). The dwelling is constructed of brick and is set on a solid, raised concrete foundation; both are faced with pressed stretcher-bond brick on the façade (south elevation). A four-course brick watertable is located above the foundation. Brick sill courses span the façade and are sited below the first and second story window openings. Additional string courses bisect the first and second story openings of the façade. Lastly, a string course composed of dentils flanked by stretcher bricks is located between the first and second story openings. A sloping roof caps the dwelling and is highlighted by a molded metal cornice with modillions. A frieze, composed of brick corbels, complements the cornice and is flanked by brick string courses. The easternmost bay of the façade holds a single-leaf paneled door and a semi-circular fanlight. A solid brick semi-circular arch tops the transom and is finished with pearl molding. Cast iron steps and hand rails provide access to the primary entrance. The second story opening holds a 1/1, double-hung, vinyl-sash window and features a concrete sill and soldier brick segmental arch with pearl molding. A three-sided, rectangular bay with rounded corners extends from the westernmost bay of the façade and rises the full height of the dwelling. A hipped roof caps the bay and is covered with slate shingles. Finials top the roof. The bay has the material treatment of the main block and is fenestrated with single and paired 1/1, double-hung, vinyl-sash windows. The foundation window openings have been boarded. A rowlock brick segmental arch tops the foundation opening. Soldier brick segmental arches with pearl molding and concrete sills highlight all other openings. The rear (north) elevation is fenestrated with 1/1, double-hung, vinyl-sash windows, which are topped by two-course, rowlock brick segmental arches.

A two-story ell extends from the easternmost bay of the rear elevation and is original to the dwelling. The ell is constructed of American-bond brick and is set on a solid foundation. A sloping roof caps the ell. Visible fenestration consists of a single-leaf paneled wood door with a one-light transom and 1/1, double-hung, vinyl-sash windows. The windows have concrete sills and all openings have two-course, rowlock brick segmental arches.

A one-story, full-width porch is located on the rear elevation of the ell and was constructed c. 1965 though an earlier porch is noted on the 1928 Sanborn map. A shed roof, supported by square wood posts, caps the wood-frame porch. Wood balusters encircle the porch, which is accessed via wood steps in the easternmost end bay.

Site Notes:

January 2010: This two-story rowhouse is located on the north side of G Street, N.E. and is set back approximately five feet from the brick sidewalk. The dwelling is adjacent to 650 and 654 G Street, N.E. The front yard is landscaped with small trees and is encircled by a metal bow and picket fence. A concrete walkway leads from the primary entrance of the dwelling and ends at the sidewalk. The rear yard serves as parking and is edged by wood fencing. An alley is located north of the dwelling.

NOTABLE FEATURES DATA

Component	Feature
-----------	---------

EXTERIOR MATERIALS DATA

Roof Component	Material	Color	Treatment	Source
Bay Roof Sloped	Slate Not Visible		Shingled Not Visible	
Wall Component	Material	Color	Treatment	Source
Facade	Pressed Brick		Stretcher Bond	
Structure Component	Material	Feature		Source
Foundation Walls	Concrete Brick			

Materials Notes:

WINDOW/DOOR/INTERIOR DATA

Window Location	Aperture Shape	Type	Lights	Material
2 Flr Windows	Rectangular	Dbl-Hung	1/1	Vinyl
Bay Windows	Rectangular		Boarded	Wood
Bay Windows	Rectangular	Dbl-Hung	1/1	Vinyl
Bay Windows	Rectangular	Dbl-Hung	1/1 Double	Vinyl
Door Location	Aperture Shape	Type	Panels	Material
Main Door	Rectangular	Single	Paneled	Unknown

Notable Interior Plan(s)

Notable Interior Feature(s)

Interior Notes:

PLAN/SURVEY/DESIGNATION DATA

Neighborhood:	Capitol Hill	Historic District(s)
Subdivision:		
Ward/ANC:		
Zoning:		Designation Event(s)
Contributing:		
Survey(s)		Level(s) of Investigation
Capitol Hill F & G Streets (2010)		Permit Research Reconnaissance Survey

PHOTOS - DIGITIZED

Caption:

Undisplayable Image Format

Path: C:\Users\CHRS\Documents\CHRS
Databases\F&G Street - 2 to 11th
St\Database\Pictures\Square 0859\
File: 652_G_Street_NE_facade_looking_N.JPG
Date:: Photog:
Code:: R: Fr:

Caption:

Undisplayable Image Format

Path: C:\Users\CHRS\Documents\CHRS
Databases\F&G Street - 2 to 11th
St\Database\Pictures\Square 0859\
File: 652_G_Street_NE_facade_looking_NE.JPG

Date:: Photog:
Code:: R: Fr:

Caption:

Undisplayable Image Format

Path: C:\Users\CHRS\Documents\CHRS
Databases\F&G Street - 2 to 11th
St\Database\Pictures\Square 0859\
File: 652_G_Street_NE_rear_looking_S.JPG

Date:: Photog:
Code:: R: Fr:

PHOTOS - B/W OR NON-DIGITIZED

Photo Code	Roll	Frame(s)	Date	Photographer	Caption
------------	------	----------	------	--------------	---------

MISCELLANEOUS NOTES DATA

Notes:

PERMIT DATA

Permit Issue Date	Number	Type	Remarks
03/05/1896	1176	Build	

Permit Notes:

BIBLIOGRAPHIC DATA

Short Citation	Type	Date	Remarks
----------------	------	------	---------

Bibliographic Notes:

SIGNIFICANCE DATA

Study Unit

Code	Criteria
------	----------

DATA PROCESSING EVENTS DATA

Date	Individual	Action
3/11/2010	Dayton (MSD), Maria	Record Updated
3/11/2010	Dayton (MSD), Maria	Record Created

Resource All Data Report

ID Number: 0859-0150

BASICS DATA

ID Number: **0859-0150** Year Built: **1896** Data Source: **Permit**

Number Extended Street Quad Type of Address

654 **G Street** **NE** **Current**

Name(s) Type of Name

Rowhouse, 654 G Street, N.E. **Common**

TaxCode1 TaxCode2 TaxCode3 Type Explain

0859/0150 **Square/Lot** **Current**

STATUS/PURPOSE/USE DATA

Resource Type: **Building** Status Current: **Extant**

Desig. Status: **Historic** Quality:

Purpose: **Rowhouse** Condition: **Good**

Function/Use Start Source Stop Source Explain

Residential (Single-Family) **1896** **Permit** **Historic/Current**

CONSTRUCTION DATA

Construction Event Start Source Stop Source Cost Source

Rear Addition **c. 1965** **Site Visit/Map**

Orig Construction **1896** **Permit** **2250 Permit**

Construction Event Association Associated Name

Orig Construction **Architect** **Beall, R.J., Jr.**

Orig Construction **Builder** **Middaugh, Ray E.**

Orig Construction **Owner** **Middaugh, Ray E.**

Construction Notes:

One of ten buildings constructed from the same permit (#1176).

PEOPLE/EVENTS DATA

Racial Segregation Status:

SETTING/SHAPE/SIZE DATA

Surroundings: **Urban**
 Streetscape: **Intact**
 Relate to Othr Bldgs: **Row (1 of 10)**
 Relate to Street: **Face on Setback Line**
 Massing: **Row Building/Rectangular Bay**
 Footprint: **L-Shaped**

Cross Reference Notes:

Number Stories: **2 plus basement**
 Bays Wide: **2**

Height:	Outbuilding Type	Contributing Status
Width: 16		
Depth/Length: 32		

SqFt:
 Volume:
 Lot Width

Lot Depth/Length: Outbuilding Notes:

Lot SqFt:

Acreage:

Has Driveway: ☐

STYLE/EXTERIOR DATA

Architectural Style(s)

Queen Anne

Exterior & Architectural Notes:

January 2010: Constructed in 1896 by Ray E. Middaugh, this two-story, two-bay Queen Anne-style single-family rowhouse is one of ten rowhouses constructed from the same permit (#1176). The dwelling is constructed of brick and is set on a solid, raised concrete foundation; both are faced with pressed stretcher-bond brick on the façade (south elevation). A four-course brick watertable is located above the foundation. Brick sill courses span the façade and are sited below the first and second story window openings. Additional string courses bisect the first and second story openings of the façade. Lastly, a string course composed of dentils flanked by stretcher bricks is located between the first and second story openings. A sloping roof caps the dwelling and is highlighted by a molded metal cornice with modillions. A frieze, composed of brick corbels, complements the cornice and is flanked by brick string courses. The easternmost bay of the façade holds a single-leaf wood door and a semi-circular fanlight. A soldier brick semi-circular arch tops the transom and is finished with pearl molding. Cast iron steps and hand rails provide access to the primary entrance. The second story opening holds a 1/1, double-hung, vinyl-sash window and features a concrete sill and soldier brick segmental arch with pearl molding. A three-sided, rectangular bay with rounded corners extends from the westernmost bay of the façade and rises the full height of the dwelling. A pyramidal roof caps the bay and is covered with slate shingles. A finial tops the roof. The bay has the material treatment of the main block and is fenestrated with 1/1, double-hung, vinyl-sash windows and one-light fixed vinyl windows. A rowlock brick segmental arch tops the foundation opening that has been infilled with brick. Soldier brick segmental arches with pearl molding and concrete sills highlight all other openings. The rear (north) elevation is fenestrated with 1/1, double-hung, vinyl-sash windows, which are topped by two-course, rowlock brick segmental arches.

A two-story ell extends from the easternmost bay of the rear elevation and is original to the dwelling. The ell is constructed of American-bond brick and is set on a solid foundation. A sloping roof caps the ell. Visible fenestration consists of 1/1, double-hung, vinyl-sash windows.

A one-story, full-width addition is located on the rear elevation of the ell and was constructed c. 1965. The addition is faced with stretcher-bond brick and is capped by a shed roof. Fenestration consists of a single-leaf paneled door with lights and 1/1, double-hung, vinyl-sash windows. A one-story, full-width deck extends from the rear elevation of the addition. Square wood balusters finish the deck.

Site Notes:

January 2010: This two-story rowhouse is located on the north side of G Street, N.E. and is set back approximately five feet from the brick sidewalk. The dwelling is adjacent to 652 and 656 G Street, N.E. The front yard is landscaped with small shrubs and is encircled by a metal bow and picket fence. A wood fence encloses the rear yard. An alley is located north of the dwelling.

NOTABLE FEATURES DATA

Component	Feature
-----------	---------

EXTERIOR MATERIALS DATA

Roof Component	Material	Color	Treatment	Source
Bay Roof	Slate		Shingled	
Sloped	Not Visible		Not Visible	
Wall Component	Material	Color	Treatment	Source
Facade	Pressed Brick		Stretcher Bond	
Structure Component	Material	Feature		Source
Foundation	Concrete			
Walls	Brick			

Materials Notes:

WINDOW/DOOR/INTERIOR DATA

Window Location	Aperture Shape	Type	Lights	Material
2 Flr Windows	Rectangular	Dbl-Hung	1/1	Vinyl
Bay Windows	Rectangular	Dbl-Hung	1/1	Vinyl
Bay Windows	Rectangular	Fixed	1-light	Vinyl
Door Location	Aperture Shape	Type	Panels	Material
Main Door	Rectangular	Single		Wood

Notable Interior Plan(s)

Notable Interior Feature(s)

Interior Notes:

PLAN/SURVEY/DESIGNATION DATA

Neighborhood: **Capitol Hill**

Historic District(s)

Subdivision:

Ward/ANC:

Zoning:

Designation Event(s)

Contributing:

Survey(s)

Level(s) of Investigation

Capitol Hill F & G Streets (2010)

Permit Research
Reconnaissance Survey

PHOTOS - DIGITIZED

Caption:

Undisplayable Image Format

Path: **C:\Users\CHRS\Documents\CHRS
Databases\F&G Street - 2 to 11th
St\Database\Pictures\Square 0859**

File: **654_G_Street_NE_facade_looking_NE.JPG**

Date:: Photog:

Code:: R: Fr:

Caption:

Undisplayable Image Format

Path: C:\Users\CHRS\Documents\CHRS
Databases\F&G Street - 2 to 11th
St\Database\Pictures\Square 0859\
File: 654_G_Street_NE_facade_looking_NW.JPG

Date:: Photog:
Code:: R: Fr:

Caption:

Undisplayable Image Format

Path: C:\Users\CHRS\Documents\CHRS
Databases\F&G Street - 2 to 11th
St\Database\Pictures\Square 0859\
File: 654_G_Street_NE_rear_looking_S.JPG

Date:: Photog:
Code:: R: Fr:

PHOTOS - B/W OR NON-DIGITIZED

Photo Code	Roll	Frame(s)	Date	Photographer	Caption
------------	------	----------	------	--------------	---------

MISCELLANEOUS NOTES DATA

Notes:

PERMIT DATA

Permit Issue Date	Number	Type	Remarks
03/05/1896	1176	Build	

Permit Notes:

BIBLIOGRAPHIC DATA

Short Citation	Type	Date	Remarks
----------------	------	------	---------

Bibliographic Notes:

SIGNIFICANCE DATA

Study Unit

Code	Criteria
------	----------

DATA PROCESSING EVENTS DATA

Date	Individual	Action
3/11/2010	Dayton (MSD), Maria	Record Updated
3/11/2010	Dayton (MSD), Maria	Record Created

Resource All Data Report

ID Number: 0859-0149

BASICS DATA

ID Number: **0859-0149** Year Built: **1896** Data Source: **Permit**

Number	Extended	Street	Quad	Type of Address
--------	----------	--------	------	-----------------

656		G Street	NE	Current
------------	--	-----------------	-----------	----------------

Name(s)	Type of Name
---------	--------------

Rowhouse, 656 G Street, N.E.	Common
-------------------------------------	---------------

TaxCode1	TaxCode2	TaxCode3	Type	Explain
----------	----------	----------	------	---------

0859/0149			Square/Lot	Current
------------------	--	--	-------------------	----------------

STATUS/PURPOSE/USE DATA

Resource Type: **Building** Status Current: **Extant**

Desig. Status: **Historic** Quality:

Purpose: **Rowhouse** Condition: **Good**

Function/Use	Start	Source	Stop	Source	Explain
--------------	-------	--------	------	--------	---------

Residential (Single-Family)	1896	Permit			Historic/Current
------------------------------------	-------------	---------------	--	--	-------------------------

CONSTRUCTION DATA

Construction Event	Start	Source	Stop	Source	Cost Source
--------------------	-------	--------	------	--------	-------------

Garage	c. 1965	Site Visit/Map			
---------------	----------------	-----------------------	--	--	--

Orig Construction	1896	Permit			2250 Permit
--------------------------	-------------	---------------	--	--	--------------------

Construction Event	Association	Associated Name
--------------------	-------------	-----------------

Orig Construction	Architect	Beall, R.J., Jr.
--------------------------	------------------	-------------------------

Orig Construction	Builder	Middaugh, Ray E.
--------------------------	----------------	-------------------------

Orig Construction	Owner	Middaugh, Ray E.
--------------------------	--------------	-------------------------

Construction Notes:

One of ten buildings constructed from the same permit (#1176).

PEOPLE/EVENTS DATA

Racial Segregation Status:

SETTING/SHAPE/SIZE DATA

Surroundings: **Urban**
Streetscape: **Intact**
Relate to Othr Bldgs: **Row (1 of 10)**
Relate to Street: **Face on Setback Line**
Massing: **Row Building/Rectangular Bay**
Footprint: **L-Shaped**

Cross Reference Notes:



Number Stories: **2 plus basement**

Bays Wide: **2**

Height:

Outbuilding Type

Contributing Status

Width: **16**

Depth/Length: **32**

SqFt:

Volume:

Lot Width

Lot Depth/Length:

Lot SqFt:

Acreage:

Has Driveway: ☐

Outbuilding Notes:

January 2010: Constructed c. 1965, this one-story, one-bay garage is located north of the dwelling. The wood-frame garage is clad with vertical boards and is capped by a shed roof. Double-leaf doors of vertical boards pierce the façade (north elevation).

STYLE/EXTERIOR DATA

Architectural Style(s)

Queen Anne

Exterior & Architectural Notes:

January 2010: Constructed in 1896 by Ray E. Middaugh, this two-story, two-bay Queen Anne-style single-family rowhouse is one of ten rowhouses constructed from the same permit (#1176). The dwelling is constructed of brick and is set on a solid, raised concrete foundation; both are faced with pressed stretcher-bond brick on the façade (south elevation). A four-course brick watertable is located above the foundation. Brick sill courses span the façade and are sited below the first and second story window openings. Additional string courses bisect the first and second story openings of the façade. Lastly, a string course composed of dentils flanked by stretcher bricks is located between the first and second story openings. A sloping roof caps the dwelling and is highlighted by a molded metal cornice with modillions. A frieze, composed of brick corbels, complements the cornice and is flanked by brick string courses. The easternmost bay of the façade holds a single-leaf paneled wood door and a semi-circular fanlight. A soldier brick semi-circular arch tops the transom and is finished with pearl molding. Cast iron steps and hand rails provide access to the primary entrance. The second story opening holds a 1/1, double-hung, wood-sash window and features a concrete sill and soldier brick segmental arch with pearl molding. A three-sided, rectangular bay with rounded corners extends from the westernmost bay of the façade and rises the full height of the dwelling. A hipped roof caps the bay and is covered with slate shingles. Finals top the roof. The bay has the material treatment of the main block and is fenestrated with 1/1, double-hung, wood-sash windows and one-light fixed wood windows. A rowlock brick segmental arch tops the foundation opening. Soldier brick segmental arches with pearl molding highlight all other openings.

A two-story ell extends from the easternmost bay of the rear elevation and is original to the dwelling. The ell is constructed of American-bond brick and is set on a solid foundation. A sloping roof caps the ell. Visible fenestration consists of 1/1, double-hung, wood-sash windows and single-leaf multi-light wood doors with one-light transoms. Two-course, rowlock brick segmental arches top the window openings. A two-story, one-bay deck extends from the easternmost bay of the rear elevation of the ell and was constructed c. 1970. Square wood posts support the wood-frame deck and features staggered square wood balusters.

Site Notes:

January 2010: This two-story rowhouse is located on the north side of G Street, N.E. and is set back approximately five feet from the brick sidewalk. The dwelling is adjacent to 654 and 658 G Street, N.E. The grassy front yard is landscaped with small trees and is encircled by a metal bow and picket fence. A brick walkway leads from the primary entrance of the dwelling and ends at the sidewalk. Wood fencing obscures the rear yard. An alley is located north of the dwelling.

NOTABLE FEATURES DATA

Component

Feature

EXTERIOR MATERIALS DATA

Roof Component	Material	Color	Treatment	Source
Bay Roof	Slate		Shingled	

Sloped	Not Visible		Not Visible	
Wall Component	Material	Color	Treatment	Source
Facade	Pressed Brick		Stretcher Bond	
Structure Component	Material	Feature		Source
Foundation	Concrete			
Walls	Brick			

Materials Notes:

WINDOW/DOOR/INTERIOR DATA

Window Location	Aperture Shape	Type	Lights	Material
2 Flr Windows	Rectangular	Dbl-Hung	1/1	Wood
Bay Windows	Rectangular	Dbl-Hung	1/1	Wood
Bay Windows	Rectangular	Fixed	1-light	Wood
Door Location	Aperture Shape	Type	Panels	Material
Main Door	Rectangular	Single	Paneled	Wood

Notable Interior Plan(s)

Notable Interior Feature(s)

Interior Notes:

PLAN/SURVEY/DESIGNATION DATA

Neighborhood: Capitol Hill	Historic District(s)
Subdivision:	
Ward/ANC:	
Zoning:	Designation Event(s)
Contributing:	
Survey(s)	Level(s) of Investigation
Capitol Hill F & G Streets (2010)	Permit Research
	Reconnaissance Survey

PHOTOS - DIGITIZED

Caption:

Undisplayable Image Format

Path: C:\Users\CHRS\Documents\CHRS
Databases\F&G Street - 2 to 11th
St\Database\Pictures\Square 0859\
File: 656_G_Street_NE_facade_looking_NE.JPG
Date:: Photog:
Code:: R: Fr:

Caption:

Undisplayable Image Format

Path: C:\Users\CHRS\Documents\CHRS
Databases\F&G Street - 2 to 11th
St\Database\Pictures\Square 0859\
File: 656_G_Street_NE_facade_looking_NW.JPG
Date:: Photog:
Code:: R: Fr:

Caption:

Undisplayable Image Format

Path: C:\Users\CHRS\Documents\CHRS
Databases\F&G Street - 2 to 11th
St\Database\Pictures\Square 0859\
File: 656_G_Street_NE_rear2.JPG
Date:: Photog:
Code:: R: Fr:

Caption:

Path: C:\Users\CHRS\Documents\CHRS
Databases\F&G Street - 2 to 11th
St\Database\Pictures\Square 0859\
File: 656_G_Street_NE_garage.JPG
Date:: Photog:
Code:: R: Fr:

PHOTOS - B/W OR NON-DIGITIZED

Photo Code	Roll	Frame(s)	Date	Photographer	Caption
------------	------	----------	------	--------------	---------

MISCELLANEOUS NOTES DATA

Notes:

PERMIT DATA

Permit Issue Date	Number	Type	Remarks
03/05/1896	1176	Build	

Permit Notes:

BIBLIOGRAPHIC DATA

Short Citation	Type	Date	Remarks
----------------	------	------	---------

Bibliographic Notes:

--

SIGNIFICANCE DATA

Study Unit

Code

Criteria

DATA PROCESSING EVENTS DATA

Date	Individual	Action
3/11/2010	Dayton (MSD), Maria	Record Updated
3/11/2010	Dayton (MSD), Maria	Record Created

Resource All Data Report

ID Number: 0859-0148

BASICS DATA

ID Number: **0859-0148** Year Built: **1896** Data Source: **Permit**

Number Extended Street Quad Type of Address

658 **G Street** **NE Current**

Name(s) Type of Name

Rowhouse, 658 G Street, N.E. **Common**

TaxCode1 TaxCode2 TaxCode3 Type Explain

0859/0148 **Square/Lot** **Current**

STATUS/PURPOSE/USE DATA

Resource Type: **Building** Status Current: **Extant**

Desig. Status: **Historic** Quality:

Purpose: **Rowhouse** Condition: **Good**

Function/Use Start Source Stop Source Explain

Residential (Single-Family) **1896** **Permit** **Historic/Current**

CONSTRUCTION DATA

Construction Event Start Source Stop Source Cost Source

Orig Construction **1896** **Permit** **2250 Permit**

Construction Event Association Associated Name

Orig Construction **Architect** **Beall, R.J., Jr.**

Orig Construction **Builder** **Middaugh, Ray E.**

Orig Construction **Owner** **Middaugh, Ray E.**

Construction Notes:

One of ten buildings constructed from the same permit (#1176).

PEOPLE/EVENTS DATA

Racial Segregation Status:

SETTING/SHAPE/SIZE DATA

Surroundings: **Urban**

Streetscape: **Intact**

Relate to Othr Bldgs: **Row (1 of 10)**

Relate to Street: **Face on Setback Line**

Massing: **Row Building/Rectangular Bay**

Footprint: **L-Shaped**

Number Stories: **2 plus basement**

Bays Wide: **2**

Height:

Width: **16**

Depth/Length: **32**

SqFt:

Volume:

Lot Width

Lot Depth/Length:

Lot SqFt:

Acreage:

Has Driveway: ☐

Cross Reference Notes:

Outbuilding Type

Contributing Status

Outbuilding Notes:

STYLE/EXTERIOR DATA

Architectural Style(s)

Queen Anne

Exterior & Architectural Notes:

January 2010: Constructed in 1896 by Ray E. Middaugh, this two-story, two-bay Queen Anne-style single-family rowhouse is one of ten rowhouses constructed from the same permit (#1176). The dwelling is constructed from brick and is set on a solid, raised concrete foundation; both are faced with pressed stretcher-bond brick on the façade (south elevation). A four-course brick watertable is located above the foundation. Brick sill courses span the façade and are sited below the first and second story window openings. Additional string courses bisect the first and second story openings of the façade. Lastly, a string course composed of dentils flanked by stretcher bricks is located between the first and second story openings. A sloping roof caps the dwelling and is highlighted by a molded metal cornice with modillions. The easternmost bay of the façade holds a single-leaf panel wood door and a semi-circular fanlight. A soldier brick semi-circular arch tops the transom and is finished with pearl molding. Cast iron steps and hand rails provide access to the primary entrance. The second story opening holds a 1/1, double-hung, vinyl-sash window and features a concrete sill and soldier brick segmental arch with pearl molding. A three-sided, rectangular bay extends from the westernmost bay of the façade and rises the full height of the dwelling. A pyramidal roof caps the bay and is covered with slate shingles. The bay has the material treatment of the main block and is fenestrated with 1/1, double-hung, vinyl-sash windows, one-light fixed vinyl windows and paired one-light vinyl awning windows. A rowlock brick segmental arch tops the foundation opening. Soldier brick segmental arches with pearl molding highlight all other openings. The rear (north) elevation is pierced by 1/1, double-hung, vinyl-sash windows, which have two-course, rowlock brick segmental arches and sills.

A two-story ell extends from the easternmost bay of the rear elevation and is original to the dwelling. The ell is constructed of American-bond brick and is set on a solid foundation. A sloping roof caps the ell. Visible fenestration consists of 1/1, double-hung, vinyl-sash windows and single-leaf paneled wood door with lights and one-light transoms. Two-course, rowlock brick segmental arches top all openings. A two-story deck extends from the rear elevation of the ell and was constructed c. 1999. The wood-frame deck is supported by square wood posts and features staggered vertical board balusters.

Site Notes:

January 2010: This two-story rowhouse is located on the north side of G Street, N.E. and is set back approximately five feet from the brick sidewalk. The dwelling is adjacent to 656 and 660 G Street, N.E. The landscaped front yard features small shrubs and is encircled by a metal bow and picket fence. A concrete walkway leads from the primary entrance of the dwelling and ends at the sidewalk. A wood fence encloses the rear yard, which is planted with mature shrubs. An alley is located north of the dwelling.

NOTABLE FEATURES DATA

Component	Feature
-----------	---------

EXTERIOR MATERIALS DATA

Roof Component	Material	Color	Treatment	Source
Bay Roof	Slate		Shingled	
Sloped	Not Visible		Not Visible	
Wall Component	Material	Color	Treatment	Source
Facade	Pressed Brick		Stretcher Bond	
Structure Component	Material	Feature		Source
Foundation	Concrete			
Walls	Brick			

Materials Notes:

WINDOW/DOOR/INTERIOR DATA

Window Location	Aperture Shape	Type	Lights	Material
2 Flr Windows	Rectangular	Dbl-Hung	1/1	Vinyl
Bay Windows	Rectangular	Awning	1-light	Vinyl
Bay Windows	Rectangular	Dbl-Hung	1/1	Vinyl
Bay Windows	Rectangular	Fixed	1-light	Vinyl

Door Location	Aperture Shape	Type	Panels	Material
Main Door	Rectangular	Single	Paneled	Wood
Notable Interior Plan(s)			Notable Interior Feature(s)	

Interior Notes:

PLAN/SURVEY/DESIGNATION DATA

Neighborhood: Capitol Hill	Historic District(s)
Subdivision:	
Ward/ANC:	
Zoning:	Designation Event(s)
Contributing:	
Survey(s)	Level(s) of Investigation
Capitol Hill F & G Streets (2010)	Permit Research
	Reconnaissance Survey

PHOTOS - DIGITIZED

Caption:

Undisplayable Image Format

Path: C:\Users\CHRS\Documents\CHRS
Databases\F&G Street - 2 to 11th
St\Database\Pictures\Square 0859\
File: 658_G_Street_NE_facade_looking_NE.JPG
Date:: Photog:
Code:: R: Fr:

Caption:

Undisplayable Image Format

Path: C:\Users\CHRS\Documents\CHRS
Databases\F&G Street - 2 to 11th
St\Database\Pictures\Square 0859\
File: 658_G_Street_NE_facade_looking_NW.JPG
Date:: Photog:
Code:: R: Fr:

Caption:

Undisplayable Image Format

Path: C:\Users\CHRS\Documents\CHRS
Databases\F&G Street - 2 to 11th
St\Database\Pictures\Square 0859\
File: 658_G_Street_NE_rear_looking_S.JPG
Date:: Photog:
Code:: R: Fr:

PHOTOS - B/W OR NON-DIGITIZED

Photo Code	Roll	Frame(s)	Date	Photographer	Caption
------------	------	----------	------	--------------	---------

MISCELLANEOUS NOTES DATA

Notes:

PERMIT DATA

Permit Issue Date	Number	Type	Remarks
03/05/1896	1176	Build	

Permit Notes:

BIBLIOGRAPHIC DATA

Short Citation	Type	Date	Remarks
----------------	------	------	---------

Bibliographic Notes:

SIGNIFICANCE DATA

Study Unit

Code	Criteria
------	----------

DATA PROCESSING EVENTS DATA

Date	Individual	Action
3/11/2010	Dayton (MSD), Maria	Record Updated
3/11/2010	Dayton (MSD), Maria	Record Created

Resource All Data Report

ID Number: 0859-0028

BASICS DATA

ID Number: **0859-0028** Year Built: **1905** Data Source: **Permit**

Number Extended Street Quad Type of Address

660 **G Street** **NE** **Current**

Name(s) Type of Name

Single Dwelling, 660 G Street, N.E. **Common**

TaxCode1 TaxCode2 TaxCode3 Type Explain

0859/0028 **Square/Lot** **Current**

STATUS/PURPOSE/USE DATA

Resource Type: **Building** Status Current: **Extant**

Desig. Status: **Historic** Quality:

Purpose: **Residential** Condition: **Good**

Function/Use Start Source Stop Source Explain

Residential (Single-Family) **1905** **Permit** **Historic/Current**

CONSTRUCTION DATA

Construction Event Start Source Stop Source Cost Source

Rear Addition **pre 1928** **Site Visit/Map**

Rear Addition **c. 1915** **Site Visit/Map**

Orig Construction **1905** **Permit** **2800 Permit**

Construction Event Association Associated Name

Orig Construction **Architect** **Metz, M.G.**

Orig Construction **Builder** **Willett, C.H.**

Orig Construction **Owner** **Brown, F.W.**

Construction Notes:

PEOPLE/EVENTS DATA

Racial Segregation Status:

SETTING/SHAPE/SIZE DATA

Surroundings: **Urban**
 Streetscape: **Intact**
 Relate to Othr Bldgs: **Attached**
 Relate to Street: **Face on Setback Line**
 Massing: **Vertical Box/Canted Bay**
 Footprint: **L-Shaped**

Cross Reference Notes:

Number Stories: **2 plus basement**

Bays Wide: **2**

Height:

Outbuilding Type

Contributing Status

Width: **18**

Depth/Length: **34**

SqFt:

Volume:

Lot Width

Lot Depth/Length:

Outbuilding Notes:

Lot SqFt:

Acreage:

Has Driveway: ☐

STYLE/EXTERIOR DATA

Architectural Style(s)

Queen Anne

Exterior & Architectural Notes:

January 2010: Constructed in 1905 by C.H. Willett, this two-story, two-bay Queen Anne-style single-family rowhouse was constructed from permit #2066. The dwelling is constructed of brick and is set on a solid concrete foundation; the façade (south elevation) is faced with stretcher-bond brick. A sloping roof caps the dwelling and is highlighted by a molded metal cornice with dentil molding. The easternmost bay of the façade holds a single-leaf paneled wood door and a one-light transom. A stone lintel tops the transom. Poured concrete steps with brick wing walls provide access to the entry. The second story opening holds a 1/1, double-hung, vinyl-sash window and has a concrete sill and stone lintel. A three-sided, canted bay extends from the westernmost bay of the façade and rises the full height of the dwelling. The bay has the material treatment of the main block and is fenestrated with 1/1, double-hung, vinyl-sash windows. All windows have concrete sills and stone lintels. The foundation openings have been infilled with brick. The rear (north) elevation is fenestrated with 1/1, double-hung, vinyl-sash windows. Two-course, rowlock brick segmental arches complement these openings.

A two-story ell extends from the easternmost bay of the rear elevation and is original to the dwelling. The ell is constructed of brick and is set on a solid foundation. A sloping roof caps the ell and is pierced by an interior-side brick chimney with a parged cap. Visible fenestration consists of 1/1, double-hung, vinyl-sash windows with two-course, rowlock brick segmental arches.

A one-story, full-width addition is located on the rear elevation of the ell and was constructed c. 1915. The addition is constructed of brick and is capped by a sloping roof. An interior-side brick chimney rises from the west elevation and has a parged cap.

A one-story, full-width porch is located on the rear elevation of the c. 1915 addition and is noted on the 1928 Sanborn map. The wood-frame porch is capped by a shed roof is supported by square wood posts.

Site Notes:

January 2010: This two-story single-family dwelling is located on the north side of G Street, N.E. and is set back approximately five feet from the brick sidewalk. The dwelling is adjacent to 658 and 662 G Street, N.E. The front yard is landscaped with shrubs and is encircled by a metal bow and picket fence. A concrete walkway leads from the primary entrance of the dwelling and ends at the sidewalk. The rear yard is enclosed with wood fencing. An alley is located north of the dwelling.

NOTABLE FEATURES DATA

Component	Feature

EXTERIOR MATERIALS DATA

Roof Component	Material	Color	Treatment	Source
Sloped	Not Visible		Not Visible	

Wall Component	Material	Color	Treatment	Source
Facade	Pressed Brick		Stretcher Bond	
Structure Component	Material	Feature		Source
Foundation	Concrete			
Walls	Brick			

Materials Notes:

WINDOW/DOOR/INTERIOR DATA

Window Location	Aperture Shape	Type	Lights	Material
2 Flr Windows	Rectangular	Dbl-Hung	1/1	Vinyl
Bay Windows	Rectangular	Dbl-Hung	1/1	Vinyl
Door Location	Aperture Shape	Type	Panels	Material
Main Door	Rectangular	Single	Paneled	Wood

Notable Interior Plan(s)

Notable Interior Feature(s)

Interior Notes:

PLAN/SURVEY/DESIGNATION DATA

Neighborhood: **Capitol Hill**

Historic District(s)

Subdivision:

Ward/ANC:

Zoning:

Designation Event(s)

Contributing:

Survey(s)

Level(s) of Investigation

Capitol Hill F & G Streets (2010)

Permit Research

Reconnaissance Survey

PHOTOS - DIGITIZED

Caption:

Undisplayable Image Format

Path: **C:\Users\CHRS\Documents\CHRS
Databases\F&G Street - 2 to 11th
St\Database\Pictures\Square 0859**

File: **660_G_Street_NE_facade_looking_NE.JPG**

Date:: Photog:

Code:: R: Fr:

Caption:

Undisplayable Image Format

Path: C:\Users\CHRS\Documents\CHRS
Databases\F&G Street - 2 to 11th
St\Database\Pictures\Square 0859\
File: 660_G_Street_NE_facade_looking_NW.JPG
Date:: Photog:
Code:: R: Fr:

Caption:

Undisplayable Image Format

Path: C:\Users\CHRS\Documents\CHRS
Databases\F&G Street - 2 to 11th
St\Database\Pictures\Square 0859\
File: 660_G_Street_NE_rear_looking_S.JPG
Date:: Photog:
Code:: R: Fr:

Caption:

Undisplayable Image Format

Path: C:\Users\CHRS\Documents\CHRS
Databases\F&G Street - 2 to 11th
St\Database\Pictures\Square 0859\
File: 660_G_Street_NE_rear_looking_SW.JPG
Date:: Photog:
Code:: R: Fr:

PHOTOS - B/W OR NON-DIGITIZED

Photo Code	Roll	Frame(s)	Date	Photographer	Caption
------------	------	----------	------	--------------	---------

MISCELLANEOUS NOTES DATA

Notes:

PERMIT DATA

Permit Issue Date	Number	Type	Remarks
04/12/1905	2066	Build	

Permit Notes:

BIBLIOGRAPHIC DATA

Short Citation	Type	Date	Remarks
----------------	------	------	---------

Bibliographic Notes:

--

SIGNIFICANCE DATA

Study Unit

Code

Criteria

DATA PROCESSING EVENTS DATA

Date	Individual	Action
3/11/2010	Dayton (MSD), Maria	Record Updated
3/11/2010	Dayton (MSD), Maria	Record Created

Resource All Data Report

ID Number: 0859-0027

BASICS DATA

ID Number: **0859-0027** Year Built: **1896** Data Source: **Permit**

Number Extended Street Quad Type of Address

662 **G Street** **NE Current**

Name(s) Type of Name

Single Dwelling, 662 G Street, N.E. **Common**

TaxCode1 TaxCode2 TaxCode3 Type Explain

0859/0027 **Square/Lot** **Current**

STATUS/PURPOSE/USE DATA

Resource Type: **Building** Status Current: **Extant**

Desig. Status: **Historic** Quality:

Purpose: **Residential** Condition: **Good**

Function/Use Start Source Stop Source Explain

Residential (Single-Family) **1896** **Permit** **Historic/Current**

CONSTRUCTION DATA

Construction Event Start Source Stop Source Cost Source

Orig Construction **1896** **Permit** **3000 Permit**

Construction Event Association Associated Name

Orig Construction **Architect** **Beall, Richard J. Jr.**

Orig Construction **Builder** **Gottwals, D.B.**

Orig Construction **Owner** **Gottwals, D.B.**

Construction Notes:

Constructed from the same permit (#1903) as 664 G Street, N.E.

PEOPLE/EVENTS DATA

Racial Segregation Status:

SETTING/SHAPE/SIZE DATA

Surroundings: **Urban**

Streetscape: **Intact**

Relate to Othr Bldgs: **Attached**

Relate to Street: **Face on Setback Line**

Massing: **Vertical Box/rectang bay**

Footprint: **L-Shaped**

Number Stories: **2 plus basement**

Bays Wide: **2**

Height:

Width: **18**

Depth/Length: **39**

SqFt:

Volume:

Lot Width

Lot Depth/Length:

Lot SqFt:

Acreage:

Has Driveway: ☐

Cross Reference Notes:

Outbuilding Type

Contributing Status

Outbuilding Notes:

STYLE/EXTERIOR DATA

Architectural Style(s)

Queen Anne

Exterior & Architectural Notes:

January 2010: Constructed in 1896 by D.B. Gottwals, this two-story, two-bay Queen Anne-style single-family dwelling is one of two dwellings constructed from the same permit (#1903). The dwelling is constructed of brick and is set on a solid, raised concrete foundation; the façade (south elevation) is faced with pressed stretcher-bond brick. Brick sill courses span the façade and are located beneath the first and second story window openings. Additional molded string courses bisect the first and second story window openings. A sloping roof caps the dwelling and is highlighted by a molded cornice and denticulated frieze. The easternmost bay of the façade holds a single-leaf paneled wood door and a one-light transom. A soldier brick segmental hood tops the transom and features nebule molding. Metal steps and stairs provide access to the primary entrance. The second story opening holds a 1/1, double-hung, vinyl-sash window with false 6/6 vinyl muntins. A soldier brick segmental arch with header brick cap and a concrete sill complement the window. A three-sided, rectangular bay projects from the westernmost bay of the façade and rises the full height of the dwelling. The bay has the material treatment of the main block and features rounded corners. A pyramidal roof of slate shingles caps the roof. Fenestration consists of single and paired 1/1, double-hung, vinyl-sash windows with false 4/4 and 6/6 vinyl muntins. The first story openings have concrete sills and stone lintels with nebule molding and the second story openings have concrete sills and soldier brick segmental arches with header brick caps. The rear (north) elevation is fenestrated with 1/1, double-hung, vinyl-sash windows with false 6/6 vinyl muntins.

A two-story ell extends from the westernmost bay of the rear elevation and is original. The ell is constructed of brick and is set on a solid foundation. A sloping roof caps the ell. Visible fenestration consists of 1/1, double-hung, vinyl-sash windows with false 6/6 vinyl muntins and a single-leaf paneled door with lights and a one-light transom. The window and door openings have two-course, rowlock brick segmental arches.

A rooftop patio with a gabled structure was constructed c. 2005. The structure is wood-frame construction and is clad with German vinyl siding. A gabled roof, covered with asphalt shingles, caps the structure.

Site Notes:

January 2010: This two-story single dwelling is located on the north side of G Street, N.E. and is set back approximately five feet from the brick sidewalk. The dwelling is adjacent to 660 and 664 G Street, N.E. The front yard is landscaped with mature shrubs and is encircled by a metal bow and picket fence. A concrete walkway runs from the primary entrance of the dwelling and ends at the sidewalk. A parged wall encloses the rear yard.

NOTABLE FEATURES DATA

Component	Feature
-----------	---------

EXTERIOR MATERIALS DATA

Roof Component	Material	Color	Treatment	Source
Bay Roof	Slate		Shingled	
Sloped	Not Visible		Not Visible	
Wall Component	Material	Color	Treatment	Source
Facade	Pressed Brick		Stretcher Bond	
Structure Component	Material	Feature		Source
Foundation	Brick			
Walls	Concrete			

Materials Notes:

WINDOW/DOOR/INTERIOR DATA

Window Location	Aperture Shape	Type	Lights	Material
2 Flr Windows	Rectangular	Dbl-Hung	1/1	Vinyl
Bay Windows	Rectangular	Dbl-Hung	1/1	Vinyl
Bay Windows	Rectangular	Dbl-Hung	1/1 Double	Vinyl
Door Location	Aperture Shape	Type	Panels	Material
Main Door	Rectangular	Single	Paneled	Wood

Notable Interior Plan(s) _____

Notable Interior Feature(s) _____

Interior Notes:

PLAN/SURVEY/DESIGNATION DATA

Neighborhood: **Capitol Hill**

Subdivision:

Ward/ANC:

Zoning:

Contributing:

Historic District(s) _____

Designation Event(s) _____

Survey(s) _____

Capitol Hill F & G Streets (2010)

Level(s) of Investigation _____

Permit Research

Reconnaissance Survey

PHOTOS - DIGITIZED

Caption:

Undisplayable Image Format

Path: **C:\Users\CHRS\Documents\CHRS
Databases\F&G Street - 2 to 11th
St\Database\Pictures\Square 0859**

File: **662_G_Street_NE_facade_looking_NE.JPG**

Date:: Photog:

Code:: R: Fr:

Caption:

Undisplayable Image Format

Path: **C:\Users\CHRS\Documents\CHRS
Databases\F&G Street - 2 to 11th
St\Database\Pictures\Square 0859**

File: **662_G_Street_NE_facade_looking_NW.JPG**

Date:: Photog:

Code:: R: Fr:

Caption:

Undisplayable Image Format

Path: **C:\Users\CHRS\Documents\CHRS
Databases\F&G Street - 2 to 11th
St\Database\Pictures\Square 0859**

File: **662_G_Street_NE_rear_looking_S.JPG**

Date:: Photog:

Code:: R: Fr:

PHOTOS - B/W OR NON-DIGITIZED

Photo Code	Roll	Frame(s)	Date	Photographer	Caption
------------	------	----------	------	--------------	---------

MISCELLANEOUS NOTES DATA

Notes:

PERMIT DATA

Permit Issue Date	Number	Type	Remarks
06/20/1896	1903	Build	

Permit Notes:

BIBLIOGRAPHIC DATA

Short Citation	Type	Date	Remarks
----------------	------	------	---------

Bibliographic Notes:

SIGNIFICANCE DATA

Study Unit

Code	Criteria
------	----------

DATA PROCESSING EVENTS DATA

Date	Individual	Action
3/11/2010	Dayton (MSD), Maria	Record Updated
3/11/2010	Dayton (MSD), Maria	Record Created

Resource All Data Report

ID Number: 0859-0026

BASICS DATA

ID Number: **0859-0026** Year Built: **1896** Data Source: **Permit**

Number Extended Street Quad Type of Address

664 **G Street** **NE Current**

Name(s) Type of Name

Single Dwelling, 664 G Street, N.E. **Common**

TaxCode1 TaxCode2 TaxCode3 Type Explain

0859/0026 **Square/Lot** **Current**

STATUS/PURPOSE/USE DATA

Resource Type: **Building** Status Current: **Extant**

Desig. Status: **Historic** Quality:

Purpose: **Residential** Condition: **Good**

Function/Use Start Source Stop Source Explain

Residential (Single-Family) **1896** **Permit** **Historic/Current**

CONSTRUCTION DATA

Construction Event Start Source Stop Source Cost Source

Orig Construction **1896** **Permit** **3000 Permit**

Construction Event Association Associated Name

Orig Construction **Architect** **Beall, Richard J. Jr.**

Orig Construction **Builder** **Gottwals, D.B.**

Orig Construction **Owner** **Gottwals, D.B.**

Construction Notes:

Constructed from the same permit (#1903) as 662 G Street, N.E.

PEOPLE/EVENTS DATA

Racial Segregation Status:

SETTING/SHAPE/SIZE DATA

Surroundings: **Urban**

Streetscape: **Intact**

Relate to Othr Bldgs: **Attached**

Relate to Street: **Face on Setback Line**

Massing: **Vertical Box/rectang bay**

Footprint: **L-Shaped**

Number Stories: **2 plus basement**

Bays Wide: **2**

Height:

Width: **18**

Depth/Length: **39**

SqFt:

Volume:

Lot Width

Lot Depth/Length:

Lot SqFt:

Acreage:

Has Driveway: ☐

Cross Reference Notes:

Outbuilding Type

Contributing Status

Outbuilding Notes:

STYLE/EXTERIOR DATA

Architectural Style(s)

Queen Anne

Exterior & Architectural Notes:

January 2010: Constructed in 1896 by D.B. Gottwals, this two-story, two-bay Queen Anne-style single-family dwelling is one of two dwellings constructed from the same permit (#1903). The dwelling is constructed of brick and is set on a solid, raised concrete foundation; the façade (south elevation) is faced with pressed stretcher-bond brick. Brick sill courses span the façade and are located beneath the first and second story window openings. Additional molded string courses bisect the first and second story window openings. A sloping roof caps the dwelling and is highlighted by a molded cornice and denticulated frieze. The easternmost bay of the façade holds a single-leaf paneled wood door with lights and a one-light transom. A stone lintel hood tops the transom and features nebule molding. Metal steps and stairs provide access to the primary entrance. The second story opening holds a 1/1, double-hung, wood-sash window. A soldier brick segmental arch molded cap and a concrete sill complement the window. A three-sided, rectangular bay projects from the westernmost bay of the façade and rises the full height of the dwelling. The bay has the material treatment of the main block and is capped by a pyramidal roof of slate shingles. Fenestration consists of single and paired 1/1, double-hung, wood-sash windows. The first story openings have concrete sills and soldier brick segmental arches with nailhead molding and the second story openings have concrete sills and soldier brick segmental arches. The rear (north) elevation is fenestrated with 1/1, double-hung, wood-sash windows.

A two-story ell extends from the westernmost bay of the rear elevation and is original. The ell is constructed of brick and is set on a solid foundation. A sloping roof caps the ell. Visible fenestration consists of 2/2, double-hung, wood-sash windows and a single-leaf paneled wood door with lights and a transom. The windows have two-course, rowlock brick segmental arches and wood sills. A second story opening has been infilled with brick.

Site Notes:

January 2010: This two-story single dwelling is located on the north side of G Street, N.E. and is set back approximately five feet from the brick sidewalk. The west (side) elevation of the dwelling is adjacent to 662 G Street, N.E. The grassy front yard is landscaped with mature shrubs and is encircled by a metal bow and picket fence. A concrete walkway leads from the primary entrance of the dwelling and ends at the sidewalk. The rear yard is bounded by metal chain-link fencing and is landscaped with mature trees. An alley is located north of the dwelling.

NOTABLE FEATURES DATA

Component	Feature
-----------	---------

EXTERIOR MATERIALS DATA

Roof Component	Material	Color	Treatment	Source
Bay Roof	Slate		Shingled	
Sloped	Not Visible		Not Visible	
Wall Component	Material	Color	Treatment	Source
Facade	Pressed Brick		Stretcher Bond	
Structure Component	Material	Feature		Source
Foundation	Concrete			
Walls	Brick			

Materials Notes:

WINDOW/DOOR/INTERIOR DATA

Window Location	Aperture Shape	Type	Lights	Material
2 Flr Windows	Rectangular	Dbl-Hung	1/1	Wood
Bay Windows	Rectangular	Dbl-Hung	1/1	Wood
Bay Windows	Rectangular	Dbl-Hung	1/1 Double	Wood
Door Location	Aperture Shape	Type	Panels	Material
Main Door	Rectangular	Single	Paneled	Wood/Glass

Notable Interior Plan(s)

Notable Interior Feature(s)

Interior Notes:

--

PLAN/SURVEY/DESIGNATION DATA

Neighborhood: **Capitol Hill**

Historic District(s)

Subdivision:

Ward/ANC:

Zoning:

Designation Event(s)

Contributing:

Survey(s)

Level(s) of Investigation

Capitol Hill F & G Streets (2010)

Permit Research

Reconnaissance Survey

PHOTOS - DIGITIZED

Caption:

Undisplayable Image Format

Path: C:\Users\CHRS\Documents\CHRS
Databases\F&G Street - 2 to 11th
St\Database\Pictures\Square 0859\

File: 664_G_Street_NE_facade_looking_NE.JPG

Date:: Photog:

Code:: R: Fr:

Caption:

Undisplayable Image Format

Path: C:\Users\CHRS\Documents\CHRS
Databases\F&G Street - 2 to 11th
St\Database\Pictures\Square 0859\

File: 664_G_Street_NE_facade_looking_NW.JPG

Date:: Photog:

Code:: R: Fr:

Caption:

Undisplayable Image Format

Path: C:\Users\CHRS\Documents\CHRS
Databases\F&G Street - 2 to 11th
St\Database\Pictures\Square 0859\

File: 664_G_Street_NE_rear_looking_S.JPG

Date:: Photog:

Code:: R: Fr:

PHOTOS - B/W OR NON-DIGITIZED

Photo Code	Roll	Frame(s)	Date	Photographer	Caption
------------	------	----------	------	--------------	---------

MISCELLANEOUS NOTES DATA

Notes:

--

PERMIT DATA

Permit Issue Date	Number	Type	Remarks
06/20/1896	1903	Build	

Permit Notes:

--

BIBLIOGRAPHIC DATA

Short Citation	Type	Date	Remarks
----------------	------	------	---------

Bibliographic Notes:

--

SIGNIFICANCE DATA

Study Unit

Code	Criteria
------	----------

DATA PROCESSING EVENTS DATA

Date	Individual	Action
3/11/2010	Dayton (MSD), Maria	Record Updated
3/11/2010	Dayton (MSD), Maria	Record Created

Resource All Data Report

ID Number: 0859-0140

BASICS DATA

ID Number: **0859-0140** Year Built: **1891** Data Source: **Permit**

Number	Extended	Street	Quad	Type of Address
666	-668	G Street	NE	Current
666		G Street	NE	Original
700		7th Street	NE	Original

Name(s)	Type of Name
Rowhouse, 666 G Street, N.E.	Original
Rowhouse, 700 7th Street, N.E.	Original

TaxCode1	TaxCode2	TaxCode3	Type	Explain
0859/0140			Square/Lot	Current

STATUS/PURPOSE/USE DATA

Resource Type: **Building** Status Current: **Extant**
Desig. Status: **Historic** Quality:
Purpose: **Rowhouse** Condition: **Good**

Function/Use	Start	Source	Stop	Source	Explain
Residential (Multi-Family)	1891	Permit			Historic/Current

CONSTRUCTION DATA

Construction Event	Start	Source	Stop	Source	Cost Source
Orig Construction	1891	Permit			2000 Permit

Construction Event	Association	Associated Name
West, William H. & John T.	Owner	West, William H. & John T.

Construction Notes:

One of six rowhouses constructed from the same permit (#0635).

PEOPLE/EVENTS DATA

Racial Segregation Status:

SETTING/SHAPE/SIZE DATA

Surroundings: **Urban**
Streetscape: **Intact**
Relate to Othr Bldgs: **Row Corner (1 of 6)**
Relate to Street: **Face on Setback Line**
Massing: **Row Building/Canted Bay**
Footprint: **Rectangular**

Cross Reference Notes:

Number Stories: **2 plus basement**

Bays Wide: **4**

Height:

Outbuilding Type

Contributing Status

Width: **33**

Depth/Length: **17**

SqFt:

Volume:

Lot Width

Lot Depth/Length:

Lot SqFt:

Acreage:

Has Driveway: ☐

Outbuilding Notes:

STYLE/EXTERIOR DATA

Architectural Style(s)

Queen Anne

Exterior & Architectural Notes:

January 2010: Constructed in 1891, this two-story, four-bay Queen Anne-style rowhouse is one of six rowhouses constructed from the same permit (#0635). The dwelling is constructed of brick and is set on a solid, raised brick foundation; the façade (south elevation) and east (side) elevations are faced with pressed stretcher-bond brick. A molded brick watertable spans the façade and east elevation and is located above the foundation. Paired, molded string courses are located between the first and second stories. These string courses flank roundels, which are set in groups of five between first and second story openings. A sloping roof caps the dwelling and is highlighted by a molded cornice, corbeled brick cornice, and a frieze composed of molded nailhead brick. A single-leaf wood door pierces the foundation of the façade and is sited below the primary entrance of a single-leaf paneled metal door with lights and a one-light transom. A soldier brick segmental arch with nailhead brick molding complements the opening, which is accessed via metal steps with hand rails. The façade is fenestrated with 1/1, double-hung, wood-sash windows. A three-sided, canted bay extends from the façade west of the primary entrance and rises the full height of the dwelling. The bay has the material treatment of the main block and is fenestrated with 1/1, double-hung, wood-sash windows. All first and second story windows on the façade have soldier brick segmental arches with nailhead brick molding, while the foundation windows are topped with two-course, rowlock brick segmental arches. All windows have concrete sills. The west (side) elevation of the dwelling is pierced by 1/1, double-hung, wood-sash windows and have two-course, rowlock brick segmental arches and concrete sills. A three-sided, rectangular bay projects from the east (side) elevation of the dwelling and rises the full height of the dwelling. The bay has the material treatment of the main block and features chamfered corners with rounded brick and corbelling. Fenestration consists of 1/1, double-hung, wood-sash windows, which have the same window treatment as the fenestration on the façade.

Site Notes:

January 2010: This two-story rowhouse is located on the northwest corner of G Street, N.E. and 7th Street, N.E. and is set back approximately ten feet from the brick and concrete sidewalks. The rear (north) elevation is adjacent to 702 G Street, N.E. The grassy front and side yards are landscaped with mature shrubs and small trees. A metal chain-link fence encircles the yard. Wood fencing extends from the west (side) elevation of the dwelling and obscures the rear yard.

NOTABLE FEATURES DATA

Component	Feature
-----------	---------

EXTERIOR MATERIALS DATA

Roof Component	Material	Color	Treatment	Source
Sloped	Not Visible		Not Visible	
Wall Component	Material	Color	Treatment	Source
Facade	Pressed Brick		Stretcher Bond	
Structure Component	Material	Feature		Source

Foundation Brick
Walls Brick

Materials Notes:

--

WINDOW/DOOR/INTERIOR DATA

Window Location	Aperture Shape	Type	Lights	Material
Bay Windows	Rectangular	Dbl-Hung	1/1	Wood
Facade	Rectangular	Dbl-Hung	1/1	Wood
Door Location	Aperture Shape	Type	Panels	Material
Basement	Rectangular	Single		Wood
Main Door	Rectangular	Single	Paneled	Metal/Glas
Notable Interior Plan(s)		Notable Interior Feature(s)		

Interior Notes:

--

PLAN/SURVEY/DESIGNATION DATA

Neighborhood: Capitol Hill	Historic District(s)
Subdivision:	
Ward/ANC:	
Zoning:	Designation Event(s)
Contributing:	
Survey(s)	Level(s) of Investigation
Capitol Hill F & G Streets (2010)	Permit Research
	Reconnaissance Survey

PHOTOS - DIGITIZED

Caption:

Undisplayable Image Format

Path: **C:\Users\CHRS\Documents\CHRS
Databases\F&G Street - 2 to 11th
St\Database\Pictures\Square 0859**
File: **666_G_Street_NE_east_elevation.JPG**
Date:: Photog:
Code:: R: Fr:

Caption:

Undisplayable Image Format

Path: C:\Users\CHRS\Documents\CHRS
Databases\F&G Street - 2 to 11th
St\Database\Pictures\Square 0859\
File: 666_G_Street_NE_facade_looking_NE.JPG

Date:: Photog:
Code:: R: Fr:

Caption:

Undisplayable Image Format

Path: C:\Users\CHRS\Documents\CHRS
Databases\F&G Street - 2 to 11th
St\Database\Pictures\Square 0859\
File: 666_G_Street_NE_facade_looking_NW.JPG

Date:: Photog:
Code:: R: Fr:

PHOTOS - B/W OR NON-DIGITIZED

Photo Code	Roll	Frame(s)	Date	Photographer	Caption
------------	------	----------	------	--------------	---------

MISCELLANEOUS NOTES DATA

Notes:

PERMIT DATA

Permit Issue Date	Number	Type	Remarks
09/18/1891	0635	Build	

Permit Notes:

BIBLIOGRAPHIC DATA

Short Citation	Type	Date	Remarks
----------------	------	------	---------

Bibliographic Notes:

SIGNIFICANCE DATA

Study Unit

Code	Criteria
------	----------

DATA PROCESSING EVENTS DATA

Date	Individual	Action
3/11/2010	Dayton (MSD), Maria	Record Updated
3/11/2010	Dayton (MSD), Maria	Record Created

Resource All Data Report

ID Number: 0859-0819

BASICS DATA

ID Number: **0859-0819** Year Built: **1906** Data Source: **Permit**

Number	Extended	Street	Quad	Type of Address
--------	----------	--------	------	-----------------

724		7th Street	NE	Current
724R		7th Street	NE	Alternate

Name(s)	Type of Name
---------	--------------

Multiple Dwelling, 724 7th Street, N.E.	Common
--	---------------

TaxCode1	TaxCode2	TaxCode3	Type	Explain
----------	----------	----------	------	---------

0859/0819			Square/Lot	Current
------------------	--	--	-------------------	----------------

STATUS/PURPOSE/USE DATA

Resource Type: **Building** Status Current: **Extant**

Desig. Status: **Historic** Quality:

Purpose: **Residential** Condition: **Good**

Function/Use	Start	Source	Stop	Source	Explain
--------------	-------	--------	------	--------	---------

Residential (Multi-Family)	1906	Permit			Historic/Current
-----------------------------------	-------------	---------------	--	--	-------------------------

CONSTRUCTION DATA

Construction Event	Start	Source	Stop	Source	Cost Source
--------------------	-------	--------	------	--------	-------------

Stable	1907	Permit			450 Permit
---------------	-------------	---------------	--	--	-------------------

Orig Construction	1906	Permit			3000 Permit
--------------------------	-------------	---------------	--	--	--------------------

Construction Event	Association	Associated Name
--------------------	-------------	-----------------

Orig Construction	Architect	Germuiller, J.
--------------------------	------------------	-----------------------

Orig Construction	Builder	Cowsill, Nathan
--------------------------	----------------	------------------------

Orig Construction	Owner	Cowsill, Nathan
--------------------------	--------------	------------------------

Construction Notes:

PEOPLE/EVENTS DATA

Racial Segregation Status:

SETTING/SHAPE/SIZE DATA

Surroundings: **Urban**
 Streetscape: **Intact**
 Relate to Othr Bldgs: **Attached (1 side)**
 Relate to Street: **Face on Setback Line**
 Massing: **Vertical Box/Canted Bay**
 Footprint: **L-Shaped**

Cross Reference Notes:



Number Stories: **2 plus basement**
 Bays Wide: **2**

Height:
 Width: **20**
 Depth/Length: **31**

Outbuilding Type

Contributing Status

Stable

SqFt:
 Volume:
 Lot Width
 Lot Depth/Length:
 Lot SqFt:
 Acreage:

Has Driveway: ☐

Outbuilding Notes:

January 2010: Constructed in 1907, this two-story, two-bay stable is located west of the dwelling. The stable is parged and is set on a solid foundation. A sloping roof caps the building. The first story of the façade (west elevation) is pierced by a roll-up paneled metal door and a single-leaf door with a blind transom. The second story is fenestrated with a double-hung window and a one-light fixed window. An interior parged chimney rises from the southwest corner of the stable.

STYLE/EXTERIOR DATA

Architectural Style(s)

Classical Revival

Exterior & Architectural Notes:

January 2010: Constructed in 1906 by Nathan Cowsill, this two-story, two-bay Classical Revival-style multiple dwelling was constructed from permit (#1824). The dwelling is constructed of brick and is set on a solid, raised concrete foundation; both are faced with stretcher-bond brick on the façade (east elevation). The north (side) elevation of the dwelling is parged. A concrete watertable is located above the foundation. Corbeled brick sill courses span the façade and are located beneath the first and second story window openings. A sloping roof caps the dwelling and is highlighted by a molded cornice with modillions and dentil molding. A molded architrave spans the façade and is located above the second story window openings. A single-leaf door pierces the foundation. The northernmost bay of the façade holds a single-leaf paneled metal door with lights and a one-light sidelight. A semi-circular fanlight tops the door opening and is complemented by a three-course, rowlock brick semi-circular arch with impostes and a keystone. Poured concrete steps with brick wing walls provide access to the stoop. The second story opening holds a 1/1, double-hung, vinyl-sash window. The window opening is finished with a concrete sill and concrete jack arch with a keystone. A three-sided, canted bay projects from the southernmost bay of the façade and rises the full height of the dwelling. The bay has the material treatment of the main block and is fenestrated with 1/1, double-hung, vinyl-sash windows and sliding one-light vinyl windows. The foundation windows are topped by soldier brick gauged segmental arches. All other window openings have concrete sills and concrete jack arches with a keystone. The rear (west) elevation is fenestrated with 1/1, double-hung, vinyl-sash windows.

A two-story ell extends from the northernmost bay of the rear elevation and is original. The ell is constructed of brick and has a parged rear elevation. A sloping roof caps the ell and is pierced by an interior-side brick chimney with a corbeled brick cap. Visible fenestration consists of double-hung windows and single-leaf paneled metal doors with lights and one-light transoms. All windows have concrete sills and lintels. A two-story deck projects from the rear elevation of the ell and is wood-frame construction. The deck is set on a square wood post foundation and both stories feature turned wood balusters.

Site Notes:

January 2010: This two-story dwelling is located on the west side of 7th Street, N.E. and is set back approximately ten feet from the sidewalk. The south (side) elevation of the dwelling is adjacent to 722 7th Street, N.E. A concrete alley runs parallel to the north (side) elevation of the dwelling. The grassy front yard is encircled by a metal bow and picket fence. A concrete walkway leads from the primary entrance of the dwelling and ends at the sidewalk. The rear yard is edged by metal chain-link fencing. An alley is located west of the dwelling.

NOTABLE FEATURES DATA

Component

Feature

EXTERIOR MATERIALS DATA

Roof Component	Material	Color	Treatment	Source
Sloped	Not Visible		Not Visible	
Wall Component	Material	Color	Treatment	Source
Facade	Brick		Stretcher Bond	
Structure Component	Material	Feature		Source
Foundation	Concrete			
Walls	Brick			

Materials Notes:

WINDOW/DOOR/INTERIOR DATA

Window Location	Aperture Shape	Type	Lights	Material
2 Flr Windows	Rectangular	Dbl-Hung	1/1	Vinyl
Bay Windows	Rectangular	Dbl-Hung	1/1	Vinyl
Bay Windows	Rectangular	Sliding	1-light	Vinyl
Door Location	Aperture Shape	Type	Panels	Material
Basement	Rectangular	Single		Unknown
Main Door	Rectangular	Single	Paneled	Metal/Glas

Notable Interior Plan(s)

Notable Interior Feature(s)

Interior Notes:

PLAN/SURVEY/DESIGNATION DATA

Neighborhood: Capitol Hill	Historic District(s)
Subdivision:	
Ward/ANC:	
Zoning:	Designation Event(s)
Contributing:	
Survey(s)	Level(s) of Investigation
Capitol Hill F & G Streets (2010)	Permit Research
	Reconnaissance Survey

PHOTOS - DIGITIZED

Caption:

Undisplayable Image Format

Path: C:\Users\CHRS\Documents\CHRS
Databases\F&G Street - 2 to 11th
St\Database\Pictures\Square 0859\
File: 724_7th_Street_NE_facade_looking_NW.JPG
Date:: Photog:
Code:: R: Fr:

Caption:

Undisplayable Image Format

Path: C:\Users\CHRS\Documents\CHRS
Databases\F&G Street - 2 to 11th
St\Database\Pictures\Square 0859\
File: 724_7th_Street_NE_facade_looking_SW.JPG
Date:: Photog:
Code:: R: Fr:

Caption:

Path: C:\Users\CHRS\Documents\CHRS
Databases\F&G Street - 2 to 11th
St\Database\Pictures\Square 0859\
File: 724_7th_Street_NE_stable_looking_NE.JPG
Date:: Photog:
Code:: R: Fr:

Caption:

Undisplayable Image Format

Path: C:\Users\CHRS\Documents\CHRS
Databases\F&G Street - 2 to 11th
St\Database\Pictures\Square 0859\
File: 724_7th_Street_NE_rear_looking_NE.JPG
Date:: Photog:
Code:: R: Fr:

PHOTOS - B/W OR NON-DIGITIZED

Photo Code	Roll	Frame(s)	Date	Photographer	Caption
------------	------	----------	------	--------------	---------

MISCELLANEOUS NOTES DATA

Notes:

PERMIT DATA

Permit Issue Date	Number	Type	Remarks
04/26/1907	3368	Build	
11/26/1906	1824	Build	

Permit Notes:

BIBLIOGRAPHIC DATA

Short Citation	Type	Date	Remarks
----------------	------	------	---------

Bibliographic Notes:

--

SIGNIFICANCE DATA

Study Unit

Code

Criteria

DATA PROCESSING EVENTS DATA

Date	Individual	Action
3/11/2010	Dayton (MSD), Maria	Record Updated
3/11/2010	Dayton (MSD), Maria	Record Created

Resource All Data Report

ID Number: 0859-0167

BASICS DATA

ID Number: **0859-0167** Year Built: **1909** Data Source: **Permit**

Number	Extended	Street	Quad	Type of Address
--------	----------	--------	------	-----------------

722		7th Street	NE	Current
------------	--	-------------------	-----------	----------------

Name(s)	Type of Name
---------	--------------

Rowhouse, 722 7th Street, N.E.	Common
---------------------------------------	---------------

TaxCode1	TaxCode2	TaxCode3	Type	Explain
----------	----------	----------	------	---------

0859/0167			Square/Lot	Current
------------------	--	--	-------------------	----------------

STATUS/PURPOSE/USE DATA

Resource Type: **Building** Status Current: **Extant**

Desig. Status: **Historic** Quality:

Purpose: **Rowhouse** Condition: **Good**

Function/Use	Start	Source	Stop	Source	Explain
--------------	-------	--------	------	--------	---------

Residential (Single-Family)	1909	Permit			Original
------------------------------------	-------------	---------------	--	--	-----------------

Residential (Multi-Family)					Current
-----------------------------------	--	--	--	--	----------------

CONSTRUCTION DATA

Construction Event	Start	Source	Stop	Source	Cost Source
--------------------	-------	--------	------	--------	-------------

Rear Addition	c. 1955	Site Visit/Map			
----------------------	----------------	-----------------------	--	--	--

Orig Construction	1909	Permit			3300 Permit
--------------------------	-------------	---------------	--	--	--------------------

Construction Event	Association	Associated Name
--------------------	-------------	-----------------

Orig Construction	Architect	Volland, Edward O.
--------------------------	------------------	---------------------------

Orig Construction	Builder	Gottwals, M.L.
--------------------------	----------------	-----------------------

Orig Construction	Owner	Gottwals, M.L.
--------------------------	--------------	-----------------------

Construction Notes:

One of six rowhouses constructed from the same permit (#4174).

PEOPLE/EVENTS DATA

Racial Segregation Status:

SETTING/SHAPE/SIZE DATA

Surroundings: **Urban**
Streetscape: **Intact**
Relate to Othr Bldgs: **Row (1 of 6)**
Relate to Street: **Face on Setback Line**
Massing: **Row Building/Canted Bay**
Footprint: **L-Shaped**

Cross Reference Notes:

Number Stories: **2 plus basement**

Bays Wide: **2**

Height:

Outbuilding Type

Contributing Status

Width: **18**

Depth/Length: **34**

SqFt:

Volume:

Lot Width

Lot Depth/Length:

Lot SqFt:

Acreage:

Has Driveway: ☐

Outbuilding Notes:

STYLE/EXTERIOR DATA

Architectural Style(s)

Queen Anne

Exterior & Architectural Notes:

January 2010: Constructed in 1909 by M.L. Gottwals, this two-story, two-bay Queen Anne-style single-family rowhouse is one of six rowhouses constructed from the same permit (#4174). The dwelling is constructed of brick and is set on a solid, raised concrete foundation; both are faced with stretcher-bond brick on the façade (east elevation). Sill courses span the façade and are located below the first and second story window openings. A sloping roof caps the dwelling and is fronted along the façade by a false mansard roof that is covered with slate shingles. A molded cornice and plain frieze finish the roof. A single-leaf paneled wood door with lights pierces the foundation. The northernmost bay of the first story holds a single-leaf paneled metal door with leaded lights and a one-light transom. A keystone tops the transom. Poured concrete steps with brick wing walls provide access to the stoop. A three-sided, canted bay extends from the southernmost bay of the façade and rises the full height of the dwelling. A pyramidal roof caps the bay and is covered with slate shingles. A finial tops the roof. The bay has the material treatment of the main block and is fenestrated with 1/1, double-hung, vinyl-sash windows, a one-light wood window, and multi-light wood windows. All windows on the façade have concrete sills and lintels. The rear (west) elevation is fenestrated with 1/1, double-hung windows. These openings have two-course, rowlock brick segmental arches.

A two-story ell extends from the southernmost bay of the rear elevation and is original. The ell is constructed of brick and is set on a solid foundation. A sloping caps the ell and is pierced by an exterior-rear brick chimney with a parged cap. Visible fenestration consists of a single-leaf door with a one-light transom and a 1/1, double-hung, vinyl-sash window.

A two-story, full-width addition is located on the rear elevation of the ell and was constructed c. 1955. The first story of the addition is an open porch and the second story has been enclosed with vinyl siding. A shed roof caps the addition, which is set on a square wood post foundation. Square wood balusters encircle the first story. Second story fenestration consists of 1/1, double-hung, vinyl-sash windows with square-edged vinyl-clad surrounds.

Site Notes:

January 2010: This two-story rowhouse is located on the west side of 7th Street, N.E. and is set back approximately ten feet from the concrete sidewalk. The dwelling is adjacent to 720 and 724 7th Street, N.E. The landscaped front yard features mature shrubs and is bounded by a low, stone retaining wall. A concrete walkway leads from the primary entrance of the dwelling and ends at the sidewalk. The rear of the property is paved with concrete and serves as a parking area. An alley is located west of the dwelling.

NOTABLE FEATURES DATA

Component

Feature

EXTERIOR MATERIALS DATA

Roof Component

Material

Color

Treatment

Source

Bay Roof

Slate

Shingled

Mansard (False) Sloped	Slate Not Visible		Shingled Not Visible	
Wall Component	Material	Color	Treatment	Source
Facade	Brick		Stretcher Bond	
Structure Component	Material	Feature		Source
Foundation	Concrete			
Walls	Brick			

Materials Notes:

WINDOW/DOOR/INTERIOR DATA

Window Location	Aperture Shape	Type	Lights	Material
2 Flr Windows	Rectangular	Dbl-Hung	1/1	Vinyl
Bay Windows	Rectangular	Dbl-Hung	1/1	Vinyl
Bay Windows	Rectangular	Unknown	Multi-lite	Wood
Bay Windows	Rectangular	Unknown	1-light	Wood
Door Location	Aperture Shape	Type	Panels	Material
Basement	Rectangular	Single	Paneled	Wood/Glass
Main Door	Rectangular	Single	Paneled	Metal/Glas

Notable Interior Plan(s)

Notable Interior Feature(s)

Interior Notes:

PLAN/SURVEY/DESIGNATION DATA

Neighborhood: **Capitol Hill**

Historic District(s)

Subdivision:

Ward/ANC:

Zoning:

Designation Event(s)

Contributing:

Survey(s)

Level(s) of Investigation

Capitol Hill F & G Streets (2010)

**Permit Research
Reconnaissance Survey**

PHOTOS - DIGITIZED

Caption:

Undisplayable Image Format

Path: **C:\Users\CHRS\Documents\CHRS
Databases\F&G Street - 2 to 11th
St\Database\Pictures\Square 0859**

File: **722_7th_Street_NE_facade_looking_NW.JPG**

Date:: Photog:

Code:: R: Fr:

Caption:

Undisplayable Image Format

Path: C:\Users\CHRS\Documents\CHRS
Databases\F&G Street - 2 to 11th
St\Database\Pictures\Square 0859\
File: 722_7th_Street_NE_facade_looking_SW.JPG
Date:: Photog:
Code:: R: Fr:

Caption:

Undisplayable Image Format

Path: C:\Users\CHRS\Documents\CHRS
Databases\F&G Street - 2 to 11th
St\Database\Pictures\Square 0859\
File: 722_7th_Street_NE_facade_looking_W.JPG
Date:: Photog:
Code:: R: Fr:

Caption:

Undisplayable Image Format

Path: C:\Users\CHRS\Documents\CHRS
Databases\F&G Street - 2 to 11th
St\Database\Pictures\Square 0859\
File: 722_7th_Street_NE_rear.JPG
Date:: Photog:
Code:: R: Fr:

PHOTOS - B/W OR NON-DIGITIZED

Photo Code	Roll	Frame(s)	Date	Photographer	Caption
------------	------	----------	------	--------------	---------

MISCELLANEOUS NOTES DATA

Notes:

PERMIT DATA

Permit Issue Date	Number	Type	Remarks
05/15/1909	4171	Build	

Permit Notes:

BIBLIOGRAPHIC DATA

Short Citation	Type	Date	Remarks
----------------	------	------	---------

Bibliographic Notes:

--

SIGNIFICANCE DATA

Study Unit

Code

Criteria

DATA PROCESSING EVENTS DATA

Date	Individual	Action
3/11/2010	Dayton (MSD), Maria	Record Updated
3/11/2010	Dayton (MSD), Maria	Record Created

Resource All Data Report

ID Number: 0859-0168

BASICS DATA

ID Number: **0859-0168** Year Built: **1909** Data Source: **Permit**

Number	Extended	Street	Quad	Type of Address
--------	----------	--------	------	-----------------

720		7th Street	NE	Current
------------	--	-------------------	-----------	----------------

Name(s)	Type of Name
---------	--------------

Rowhouse, 720 7th Street, N.E.	Common
---------------------------------------	---------------

TaxCode1	TaxCode2	TaxCode3	Type	Explain
----------	----------	----------	------	---------

0859/0168			Square/Lot	Current
------------------	--	--	-------------------	----------------

STATUS/PURPOSE/USE DATA

Resource Type: **Building** Status Current: **Extant**

Desig. Status: **Historic** Quality:

Purpose: **Rowhouse** Condition: **Good**

Function/Use	Start	Source	Stop	Source	Explain
--------------	-------	--------	------	--------	---------

Residential (Single-Family)	1909	Permit			Original
------------------------------------	-------------	---------------	--	--	-----------------

Residential (Multi-Family)					Current
-----------------------------------	--	--	--	--	----------------

CONSTRUCTION DATA

Construction Event	Start	Source	Stop	Source	Cost Source
--------------------	-------	--------	------	--------	-------------

Rear Addition	c. 1925	Site Visit/Map			
----------------------	----------------	-----------------------	--	--	--

Orig Construction	1909	Permit			3300 Permit
--------------------------	-------------	---------------	--	--	--------------------

Construction Event	Association	Associated Name
--------------------	-------------	-----------------

Orig Construction	Architect	Volland, Edward O.
--------------------------	------------------	---------------------------

Orig Construction	Builder	Gottwals, M.L.
--------------------------	----------------	-----------------------

Orig Construction	Owner	Gottwals, M.L.
--------------------------	--------------	-----------------------

Construction Notes:

One of six rowhouses constructed from the same permit (#4174).

PEOPLE/EVENTS DATA

Racial Segregation Status:

SETTING/SHAPE/SIZE DATA

Surroundings: **Urban**
Streetscape: **Intact**
Relate to Othr Bldgs: **Row (1 of 6)**
Relate to Street: **Face on Setback Line**
Massing: **Row Building/Canted Bay**
Footprint: **L-Shaped**

Cross Reference Notes:

Number Stories: **2 plus basement**

Bays Wide: **2**

Height:

Outbuilding Type

Contributing Status

Width: **18**

Depth/Length: **34**

SqFt:

Volume:

Lot Width

Lot Depth/Length:

Lot SqFt:

Acreage:

Has Driveway: ☐

Outbuilding Notes:

STYLE/EXTERIOR DATA

Architectural Style(s)

Queen Anne

Exterior & Architectural Notes:

January 2010: Constructed in 1909 by M.L. Gottwals, this two-story, two-bay Queen Anne-style single-family rowhouse is one of six rowhouses constructed from the same permit (#4174). The dwelling is constructed of brick and is set on a solid, raised concrete foundation; both are faced with stretcher-bond brick on the façade (east elevation). Sill courses span the façade and are located below the first and second story window openings. A sloping roof caps the dwelling and is fronted along the façade by a false mansard roof that is covered with slate shingles. A molded cornice and plain frieze finish the roof. A single-leaf door pierces the foundation. The northernmost bay of the first story holds a single-leaf paneled metal door with lights and a semi-circular fanlight. A rowlock brick semi-circular arch with imposts and a keystone finishes the opening. Brick steps with brick wing walls provide access to the stoop. A three-sided, canted bay extends from the southernmost bay of the façade and rises the full height of the dwelling. A pyramidal roof caps the bay and is covered with slate shingles. A finial tops the roof. The bay has the material treatment of the main block and is fenestrated with 1/1, double-hung, vinyl-sash windows. All windows on the façade have concrete sills and lintels. The rear (west) elevation is fenestrated with 1/1, double-hung, vinyl-sash windows. These openings have two-course, rowlock brick segmental arches.

A two-story ell extends from the northernmost bay of the rear elevation and is original. The ell is constructed of brick and is set on a solid foundation. A sloping caps the ell and is pierced by an exterior-rear brick chimney with a corbeled brick cap. Visible fenestration consists of single-leaf paneled wood doors with lights and one-light transoms and 1/1, double-hung, vinyl-sash windows. All openings have two-course, rowlock brick segmental arches.

A two-story, full-width porch projects from the rear elevation of the ell and was constructed c. 1925. The porch is set on a brick pier foundation and has a shed roof that is supported by square wood posts. Square wood balusters complete the porch.

Site Notes:

January 2010: This two-story rowhouse is located on the west side of 7th Street, N.E. and is set back approximately ten feet from the concrete sidewalk. The dwelling is adjacent to 718 and 722 7th Street, N.E. The front yard is landscaped with mature shrubs and foundation plantings. A stone retaining wall, topped by metal bow and picket fencing, lines the eastern edge of the property. The grassy rear yard is lined with metal chain-link fencing. An alley is located west of the dwelling.

NOTABLE FEATURES DATA

Component

Feature

EXTERIOR MATERIALS DATA

Roof Component	Material	Color	Treatment	Source
Bay Roof	Slate		Shingled	
Mansard (False)	Slate		Shingled	

Sloped	Not Visible	Not Visible
Wall Component	Material	Color
Facade	Brick	Stretcher Bond
Structure Component	Material	Feature
Foundation	Concrete	
Walls	Brick	

Materials Notes:

WINDOW/DOOR/INTERIOR DATA

Window Location	Aperture Shape	Type	Lights	Material
2 Flr Windows	Rectangular	Dbl-Hung	1	Vinyl
Bay Windows	Rectangular	Dbl-Hung	1/1	Vinyl
Door Location	Aperture Shape	Type	Panels	Material
Basement	Rectangular	Single		Unknown
Main Door	Rectangular	Single	Paneled	Metal/Glas

Notable Interior Plan(s)

Notable Interior Feature(s)

Interior Notes:

PLAN/SURVEY/DESIGNATION DATA

Neighborhood: Capitol Hill	Historic District(s)
Subdivision:	
Ward/ANC:	
Zoning:	Designation Event(s)
Contributing:	
Survey(s)	Level(s) of Investigation
Capitol Hill F & G Streets (2010)	Permit Research
	Reconnaissance Survey

PHOTOS - DIGITIZED

Caption:

Undisplayable Image Format

Path: C:\Users\CHRS\Documents\CHRS
Databases\F&G Street - 2 to 11th
St\Database\Pictures\Square 0859\
File: 720_7th_Street_NE_facade_looking_NW.JPG

Date:: Photog:

Code:: R: Fr:

Caption:

Undisplayable Image Format

Path: C:\Users\CHRS\Documents\CHRS
Databases\F&G Street - 2 to 11th
St\Database\Pictures\Square 0859\
File: 720_7th_Street_NE_facade_looking_SW.JPG
Date:: Photog:
Code:: R: Fr:

Caption:

Undisplayable Image Format

Path: C:\Users\CHRS\Documents\CHRS
Databases\F&G Street - 2 to 11th
St\Database\Pictures\Square 0859\
File: 720_7th_Street_NE_rear_looking_E.JPG
Date:: Photog:
Code:: R: Fr:

PHOTOS - B/W OR NON-DIGITIZED

Photo Code	Roll	Frame(s)	Date	Photographer	Caption
------------	------	----------	------	--------------	---------

MISCELLANEOUS NOTES DATA

Notes:

PERMIT DATA

Permit Issue Date	Number	Type	Remarks
05/05/1909	4174	Build	

Permit Notes:

BIBLIOGRAPHIC DATA

Short Citation	Type	Date	Remarks
----------------	------	------	---------

Bibliographic Notes:

SIGNIFICANCE DATA

Study Unit

Code	Criteria
------	----------

DATA PROCESSING EVENTS DATA

Date	Individual	Action
3/11/2010	Dayton (MSD), Maria	Record Updated
3/11/2010	Dayton (MSD), Maria	Record Created

Resource All Data Report

ID Number: 0859-0169

BASICS DATA

ID Number: **0859-0169** Year Built: **1909** Data Source: **Permit**

Number	Extended	Street	Quad	Type of Address
--------	----------	--------	------	-----------------

718		7th Street	NE	Current
------------	--	-------------------	-----------	----------------

Name(s)	Type of Name
---------	--------------

Rowhouse, 718 7th Street, N.E.	Common
---------------------------------------	---------------

TaxCode1	TaxCode2	TaxCode3	Type	Explain
----------	----------	----------	------	---------

0859/0169			Square/Lot	Current
------------------	--	--	-------------------	----------------

STATUS/PURPOSE/USE DATA

Resource Type: **Building** Status Current: **Extant**

Desig. Status: **Historic** Quality:

Purpose: **Rowhouse** Condition: **Good**

Function/Use	Start	Source	Stop	Source	Explain
--------------	-------	--------	------	--------	---------

Residential (Single-Family)	1909	Permit			Original
------------------------------------	-------------	---------------	--	--	-----------------

Residential (Multi-Family)					Current
-----------------------------------	--	--	--	--	----------------

CONSTRUCTION DATA

Construction Event	Start	Source	Stop	Source	Cost Source
--------------------	-------	--------	------	--------	-------------

Rear Addition	c. 1960	Site Visit/Map			
----------------------	----------------	-----------------------	--	--	--

Orig Construction	1909	Permit			3300 Permit
--------------------------	-------------	---------------	--	--	--------------------

Construction Event	Association	Associated Name
--------------------	-------------	-----------------

Orig Construction	Architect	Volland, Edward O.
--------------------------	------------------	---------------------------

Orig Construction	Builder	Gottwals, M.L.
--------------------------	----------------	-----------------------

Orig Construction	Owner	Gottwals, M.L.
--------------------------	--------------	-----------------------

Construction Notes:

One of six rowhouses constructed from the same permit (#4174).

PEOPLE/EVENTS DATA

Racial Segregation Status:

SETTING/SHAPE/SIZE DATA

Surroundings: **Urban**
Streetscape: **Intact**
Relate to Othr Bldgs: **Row (1 of 6)**
Relate to Street: **Face on Setback Line**
Massing: **Row Building/Canted Bay**
Footprint: **L-Shaped**

Cross Reference Notes:

Number Stories: **2 plus basement**

Bays Wide: **2**

Height:

Outbuilding Type

Contributing Status

Width: **18**

Depth/Length: **34**

SqFt:

Volume:

Lot Width

Lot Depth/Length:

Lot SqFt:

Acreage:

Has Driveway: ☐

Outbuilding Notes:

STYLE/EXTERIOR DATA

Architectural Style(s)

Queen Anne

Exterior & Architectural Notes:

January 2010: Constructed in 1909 by M.L. Gottwals, this two-story, two-bay Queen Anne-style single-family rowhouse is one of six rowhouses constructed from the same permit (#4174). The dwelling is constructed of brick and is set on a solid, raised concrete foundation; both are faced with stretcher-bond brick on the façade (east elevation). Sill courses span the canted bay and are located below the first and second story window openings. A sloping roof caps the dwelling and is fronted along the façade by a false mansard roof that is covered with slate shingles. A molded cornice and plain frieze finish the roof. A single-leaf wood door with lights pierces the foundation. The northernmost bay of the first story holds a single-leaf paneled wood door with and a one-light transom. A keystone tops the transom. Brick steps with brick wing walls provide access to the stoop. The second story opening holds a 1/1, double-hung, wood-sash window, which has a concrete sill and lintel. A three-sided, canted bay extends from the southernmost bay of the façade and rises the full height of the dwelling. A pyramidal roof caps the bay and is covered with slate shingles. A finial tops the roof. The bay has the material treatment of the main block and is fenestrated with 1/1, double-hung, wood-sash windows and paired one-light vinyl sliding windows. All windows on the façade have concrete sills and lintels. The rear (west) elevation is fenestrated with a 1/1, double-hung, vinyl-sash window and a 2/2, double-hung, wood-sash window. These openings have two-course, rowlock brick segmental arches.

A two-story ell extends from the southernmost bay of the rear elevation and is original. The ell is constructed of brick and is set on a solid foundation. A sloping caps the ell and is pierced by an exterior-rear brick chimney with a corbeled brick cap.

A two-story, full-width enclosed porch extends from the rear elevation of the ell and was constructed c. 1960. A porch is initially noted on the 1928 Sanborn map. The enclosed porch is clad with T-111 siding and is set on a concrete block pier foundation. A shed roof caps the enclosed porch. Fenestration consists of 1/1, double-hung, vinyl-sash windows and a single-leaf paneled metal door with lights. A one-story, full-width deck projects from the rear elevation and is set on a square wood post foundation.

Site Notes:

January 2010: This two-story rowhouse is located on the west side of 7th Street, N.E. and is set back approximately ten feet from the concrete sidewalk. The dwelling is adjacent to 720 and 716 7th Street, N.E. The front yard is planted with a mature tree and is bounded by a low, stone retaining wall. Brick stairs provide access to the primary entrance. The grassy rear yard is edged with metal chain-link fencing. An alley is located west of the dwelling.

NOTABLE FEATURES DATA

Component

Feature

EXTERIOR MATERIALS DATA

Roof Component

Material

Color

Treatment

Source

Bay Roof

Slate

Shingled

Mansard (False) Sloped	Slate Not Visible		Shingled Not Visible	
Wall Component	Material	Color	Treatment	Source
Facade	Brick		Stretcher Bond	
Structure Component	Material	Feature		Source
Foundation	Concrete			
Walls	Brick			

Materials Notes:

WINDOW/DOOR/INTERIOR DATA

Window Location	Aperture Shape	Type	Lights	Material
2 Flr Windows	Rectangular	Dbl-Hung	1/1	Wood
Bay Windows	Rectangular	Dbl-Hung	1/1	Wood
Bay Windows	Rectangular	Sliding	1-light	Vinyl
Door Location	Aperture Shape	Type	Panels	Material
Basement	Rectangular	Single		Wood/Glass
Main Door	Rectangular	Single	Paneled	Wood

Notable Interior Plan(s)

Notable Interior Feature(s)

Interior Notes:

PLAN/SURVEY/DESIGNATION DATA

Neighborhood: Capitol Hill	Historic District(s)
Subdivision:	
Ward/ANC:	
Zoning:	Designation Event(s)
Contributing:	
Survey(s)	Level(s) of Investigation
Capitol Hill F & G Streets (2010)	Permit Research
	Reconnaissance Survey

PHOTOS - DIGITIZED

Caption:

Undisplayable Image Format

Path: C:\Users\CHRS\Documents\CHRS
Databases\F&G Street - 2 to 11th
St\Database\Pictures\Square 0859\
File: 718_7th_Street_NE_facade_looking_SW.JPG
Date:: Photog:
Code:: R: Fr:

Caption:

Undisplayable Image Format

Path: C:\Users\CHRS\Documents\CHRS
Databases\F&G Street - 2 to 11th
St\Database\Pictures\Square 0859\

File: 718_7th_Street_NE_rear2.JPG

Date:: Photog:

Code:: R: Fr:

PHOTOS - B/W OR NON-DIGITIZED

Photo Code	Roll	Frame(s)	Date	Photographer	Caption
------------	------	----------	------	--------------	---------

MISCELLANEOUS NOTES DATA

Notes:

PERMIT DATA

Permit Issue Date	Number	Type	Remarks
-------------------	--------	------	---------

05/05/1909	4174	Build	
------------	------	-------	--

Permit Notes:

BIBLIOGRAPHIC DATA

Short Citation	Type	Date	Remarks
----------------	------	------	---------

Bibliographic Notes:

SIGNIFICANCE DATA

Study Unit

Code	Criteria
------	----------

DATA PROCESSING EVENTS DATA

Date	Individual	Action
3/11/2010	Dayton (MSD), Maria	Record Updated
3/11/2010	Dayton (MSD), Maria	Record Created

Resource All Data Report

ID Number: 0859-0170

BASICS DATA

ID Number: **0859-0170** Year Built: **1909** Data Source: **Permit**

Number	Extended	Street	Quad	Type of Address
--------	----------	--------	------	-----------------

716		7th Street	NE	Current
------------	--	-------------------	-----------	----------------

Name(s)	Type of Name
---------	--------------

Rowhouse, 716 7th Street, N.E.	Common
---------------------------------------	---------------

TaxCode1	TaxCode2	TaxCode3	Type	Explain
----------	----------	----------	------	---------

0859/0170			Square/Lot	Current
------------------	--	--	-------------------	----------------

STATUS/PURPOSE/USE DATA

Resource Type: **Building** Status Current: **Extant**

Desig. Status: **Historic** Quality:

Purpose: **Rowhouse** Condition: **Good**

Function/Use	Start	Source	Stop	Source	Explain
--------------	-------	--------	------	--------	---------

Residential (Single-Family)	1909	Permit			Original
------------------------------------	-------------	---------------	--	--	-----------------

Residential (Multi-Family)					Current
-----------------------------------	--	--	--	--	----------------

CONSTRUCTION DATA

Construction Event	Start	Source	Stop	Source	Cost Source
--------------------	-------	--------	------	--------	-------------

Orig Construction	1909	Permit			3300 Permit
--------------------------	-------------	---------------	--	--	--------------------

Construction Event	Association	Associated Name
--------------------	-------------	-----------------

Orig Construction	Architect	Volland, Edward O.
--------------------------	------------------	---------------------------

Orig Construction	Builder	Gottwals, M.L.
--------------------------	----------------	-----------------------

Orig Construction	Owner	Gottwals, M.L.
--------------------------	--------------	-----------------------

Construction Notes:

One of six rowhouses constructed from the same permit (#4174).

PEOPLE/EVENTS DATA

Racial Segregation Status:

SETTING/SHAPE/SIZE DATA

Surroundings: **Urban**
Streetscape: **Intact**
Relate to Othr Bldgs: **Row (1 of 6)**
Relate to Street: **Face on Setback Line**
Massing: **Row Building/Canted Bay**
Footprint: **L-Shaped**

Cross Reference Notes:

Number Stories: **2 plus basement**

Bays Wide: **2**

Height:

Outbuilding Type

Contributing Status

Width: **18**

Depth/Length: **34**

SqFt:

Volume:

Lot Width

Lot Depth/Length:

Lot SqFt:

Acreage:

Has Driveway: ☐

Outbuilding Notes:

STYLE/EXTERIOR DATA

Architectural Style(s)

Queen Anne

Exterior & Architectural Notes:

January 2010: Constructed in 1909 by M.L. Gottwals, this two-story, two-bay Queen Anne-style single-family rowhouse is one of six rowhouses constructed from the same permit (#4174). The dwelling is constructed of brick and is set on a solid, raised concrete foundation; both are faced with stretcher-bond brick on the façade (east elevation). Sill courses span the canted bay and are located below the first and second story window openings. A sloping roof caps the dwelling and is fronted along the façade by a false mansard roof that is covered with slate shingles. A molded cornice and plain frieze finish the roof. Sliding one-light vinyl-frame glass doors pierce the foundation. The northernmost bay of the first story holds a single-leaf paneled wood door and a semi-circular fanlight. A rowlock brick semi-circular arch with imposts and a keystone finishes the opening. Steps with brick wing walls provide access to the stoop. The second story opening contains a 1/1, double-hung, vinyl-sash window and features a concrete sill and lintel. A three-sided, canted bay extends from the southernmost bay of the façade and rises the full height of the dwelling. A pyramidal roof caps the bay and is covered with slate shingles. A finial tops the roof. The bay has the material treatment of the main block and is fenestrated with 1/1, double-hung, vinyl-sash windows and paired one-light vinyl windows. All windows on the façade have concrete sills and lintels. The rear (west) elevation is fenestrated with 1/1, double-hung, vinyl-sash windows. These openings have two-course, rowlock brick segmental arches.

A two-story ell extends from the northernmost bay of the rear elevation and is original. The ell is constructed of brick and is set on a solid foundation. A sloping caps the ell and is pierced by an exterior-rear brick chimney with a corbeled brick cap. Visible fenestration consists of single-leaf paneled wood doors with one-light transoms and 1/1, double-hung, vinyl-sash windows. All openings have two-course, rowlock brick segmental arches.

A two-story deck projects from the rear elevation of the ell and was constructed c. 2005. The wood-frame porch is set on a square wood post foundation. Each story is encircled by square wood balusters.

Site Notes:

January 2010: This two-story rowhouse is located on the west side of 7th Street, N.E. and is set back approximately ten feet from the concrete sidewalk. The dwelling is adjacent to 714 and 718 7th Street, N.E. The grassy front yard is landscaped with mature shrubs and is bounded by a low, stone retaining wall. Poured concrete steps provide access to the primary entrance from the sidewalk. The rear yard is laid with gravel and is bounded by wood fencing. An alley is located west of the dwelling.

NOTABLE FEATURES DATA

Component

Feature

EXTERIOR MATERIALS DATA

Roof Component	Material	Color	Treatment	Source
Bay Roof	Slate		Shingled	
Mansard (False)	Slate		Shingled	

Sloped	Not Visible		Not Visible	
Wall Component	Material	Color	Treatment	Source
Facade	Brick		Stretcher Bond	
Structure Component	Material	Feature		Source
Foundation	Concrete			
Walls	Brick			

Materials Notes:

WINDOW/DOOR/INTERIOR DATA

Window Location	Aperture Shape	Type	Lights	Material
2 Flr Windows	Rectangular	Dbl-Hung	1/1	Vinyl
Bay Windows	Rectangular	Dbl-Hung	1/1	Vinyl
Bay Windows	Rectangular	Unknown	1-light	Vinyl
Door Location	Aperture Shape	Type	Panels	Material
Basement	Rectangular	Double	Full Glass	Vinyl/Glass
Main Door	Rectangular	Single	Paneled	Wood

Notable Interior Plan(s)

Notable Interior Feature(s)

Interior Notes:

PLAN/SURVEY/DESIGNATION DATA

Neighborhood: **Capitol Hill**

Historic District(s)

Subdivision:

Ward/ANC:

Zoning:

Designation Event(s)

Contributing:

Survey(s)

Level(s) of Investigation

Capitol Hill F & G Streets (2010)

Permit Research

Reconnaissance Survey

PHOTOS - DIGITIZED

Caption:

Undisplayable Image Format

Path: **C:\Users\CHRS\Documents\CHRS
Databases\F&G Street - 2 to 11th
St\Database\Pictures\Square 0859**

File: **716_7th_Street_NE_facade_looking_NW.JPG**

Date:: Photog:

Code:: R: Fr:

Caption:

Undisplayable Image Format

Path: C:\Users\CHRS\Documents\CHRS
Databases\F&G Street - 2 to 11th
St\Database\Pictures\Square 0859\
File: 716_7th_Street_NE_facade_looking_W.JPG

Date:: Photog:
Code:: R: Fr:

Caption:

Undisplayable Image Format

Path: C:\Users\CHRS\Documents\CHRS
Databases\F&G Street - 2 to 11th
St\Database\Pictures\Square 0859\
File: 716_7th_Street_NE_rear_looking_E.JPG

Date:: Photog:
Code:: R: Fr:

PHOTOS - B/W OR NON-DIGITIZED

Photo Code	Roll	Frame(s)	Date	Photographer	Caption
------------	------	----------	------	--------------	---------

MISCELLANEOUS NOTES DATA

Notes:

PERMIT DATA

Permit Issue Date	Number	Type	Remarks
05/05/1909	4174	Build	

Permit Notes:

BIBLIOGRAPHIC DATA

Short Citation	Type	Date	Remarks
----------------	------	------	---------

Bibliographic Notes:

SIGNIFICANCE DATA

Study Unit

Code	Criteria
------	----------

DATA PROCESSING EVENTS DATA

Date	Individual	Action
3/11/2010	Dayton (MSD), Maria	Record Updated
3/11/2010	Dayton (MSD), Maria	Record Created

Resource All Data Report

ID Number: 0859-0171

BASICS DATA

ID Number: **0859-0171** Year Built: **1909** Data Source: **Permit**

Number	Extended	Street	Quad	Type of Address
--------	----------	--------	------	-----------------

714		7th Street	NE	Current
------------	--	-------------------	-----------	----------------

Name(s)	Type of Name
---------	--------------

Rowhouse, 714 7th Street, N.E.	Common
---------------------------------------	---------------

TaxCode1	TaxCode2	TaxCode3	Type	Explain
----------	----------	----------	------	---------

0859/0171			Square/Lot	Permit
------------------	--	--	-------------------	---------------

STATUS/PURPOSE/USE DATA

Resource Type: **Building** Status Current: **Extant**

Desig. Status: **Historic** Quality:

Purpose: **Rowhouse** Condition: **Good**

Function/Use	Start	Source	Stop	Source	Explain
--------------	-------	--------	------	--------	---------

Residential (Single-Family)	1909	Permit			Original
------------------------------------	-------------	---------------	--	--	-----------------

Residential (Multi-Family)					Current
-----------------------------------	--	--	--	--	----------------

CONSTRUCTION DATA

Construction Event	Start	Source	Stop	Source	Cost Source
--------------------	-------	--------	------	--------	-------------

Garage	c. 1925	Site Visit/Map			
---------------	----------------	-----------------------	--	--	--

Orig Construction	1909	Permit			3300 Permit
--------------------------	-------------	---------------	--	--	--------------------

Construction Event	Association	Associated Name
--------------------	-------------	-----------------

Orig Construction	Architect	Volland, Edward O.
--------------------------	------------------	---------------------------

Orig Construction	Builder	Gottwals, M.L.
--------------------------	----------------	-----------------------

Orig Construction	Owner	Gottwals, M.L.
--------------------------	--------------	-----------------------

Construction Notes:

One of six rowhouses constructed from the same permit (#4174).

PEOPLE/EVENTS DATA

Racial Segregation Status:

SETTING/SHAPE/SIZE DATA

Surroundings: **Urban**
Streetscape: **Intact**
Relate to Othr Bldgs: **Row (1 of 6)**
Relate to Street: **Face on Setback Line**
Massing: **Row Building/Canted Bay**
Footprint: **L-Shaped**

Cross Reference Notes:



Number Stories: **2 plus basement**

Bays Wide: **2**

Height:

Width: **18**

Depth/Length: **34**

SqFt:

Volume:

Lot Width

Lot Depth/Length:

Lot SqFt:

Acreage:

Has Driveway: ☐

Outbuilding Type

Contributing Status

Garage

Outbuilding Notes:

January 2010: A one-story, one-bay garage is located west of the dwelling and was constructed c. 1925. The garage is constructed of American-bond brick and is set on a solid foundation. A sloping roof caps the garage. The façade (west elevation) is pierced by a vehicular opening that has been boarded with plywood. The rear (east) elevation is pierced by segmental openings that have been boarded with plywood. Wood sills finish each opening.

STYLE/EXTERIOR DATA

Architectural Style(s)

Queen Anne

Exterior & Architectural Notes:

January 2010: Constructed in 1909 by M.L. Gottwals, this two-story, two-bay Queen Anne-style single-family rowhouse is one of six rowhouses constructed from the same permit (#4174). The dwelling is constructed of brick and is set on a solid, raised concrete foundation; both are faced with stretcher-bond brick on the façade (east elevation). Sill courses span the canted bay and are located below the first and second story window openings. A sloping roof caps the dwelling and is fronted along the façade by a false mansard roof that is covered with slate shingles. A molded cornice and plain frieze finish the roof. A single-leaf paneled metal door pierces the foundation. The northernmost bay of the first story holds a single-leaf paneled wood door with lights and a one-light transom. A gauged brick jack arch with a keystone tops the transom. Poured concrete steps with brick wing walls provide access to the stoop. The second story opening holds a 1/1, double-hung, vinyl-sash window, which has a concrete sill and lintel. A three-sided, canted bay extends from the southernmost bay of the façade and rises the full height of the dwelling. A pyramidal roof caps the bay and is covered with slate shingles. A finial tops the roof. The bay has the material treatment of the main block and is fenestrated with 1/1, double-hung, vinyl-sash windows and three-light wood windows (possibly fixed). All windows on the façade have concrete sills and lintels. The rear (west) elevation is fenestrated with 1/1, double-hung, vinyl-sash windows. These openings have two-course, rowlock brick segmental arches.

A two-story ell extends from the southernmost bay of the rear elevation and is original. The ell is constructed of brick and is set on a solid foundation. A sloping caps the ell. Visible fenestration consists of 1/1, double-hung, vinyl-sash windows and single-leaf doors with one-light transoms.

A two-story, full-width porch extends the width of the rear elevation and was constructed c. 1945. The wood-frame porch is capped by a shed roof and is supported by square wood posts.

Site Notes:

January 2010: This two-story rowhouse is located on the west side of 7th Street, N.E. and is set back approximately ten feet from the concrete sidewalk. The dwelling is adjacent to 712 and 716 7th Street, N.E. A metal chain link fence encircles the front yard. Poured concrete steps provide access to the primary entrance. Wood fencing edges the rear yard. An alley is located west of the dwelling.

NOTABLE FEATURES DATA

Component

Feature

EXTERIOR MATERIALS DATA

Roof Component

Material

Color

Treatment

Source

Bay Roof	Slate		Shingled	
Mansard (False)	Slate		Shingled	
Sloped	Not Visible		Not Visible	
Wall Component	Material	Color	Treatment	Source
Facade	Brick		Stretcher Bond	
Structure Component	Material	Feature		Source
Foundation	Concrete			
Walls	Brick			

Materials Notes:

WINDOW/DOOR/INTERIOR DATA

Window Location	Aperture Shape	Type	Lights	Material
2 Flr Windows	Rectangular	Dbl-Hung	1/1	Vinyl
Bay Windows	Rectangular	Dbl-Hung	1/1	Vinyl
Bay Windows	Rectangular	Unknown	3 Lite	Wood
Door Location	Aperture Shape	Type	Panels	Material
Basement	Rectangular	Single	Paneled	Metal
Main Door	Rectangular	Single	Paneled	Wood/Glass

Notable Interior Plan(s)

Notable Interior Feature(s)

Interior Notes:

PLAN/SURVEY/DESIGNATION DATA

Neighborhood: **Capitol Hill**

Historic District(s)

Subdivision:

Ward/ANC:

Zoning:

Designation Event(s)

Contributing:

Survey(s)

Level(s) of Investigation

Capitol Hill F & G Streets (2010)

Permit Research
Reconnaissance Survey

PHOTOS - DIGITIZED

Caption:

Undisplayable Image Format

Path: **C:\Users\CHRS\Documents\CHRS
Databases\F&G Street - 2 to 11th
St\Database\Pictures\Square 0859**

File: **714_7th_Street_NE_facade_looking_NW.JPG**

Date:: Photog:

Code:: R: Fr:

Caption:

Undisplayable Image Format

Path: C:\Users\CHRS\Documents\CHRS
Databases\F&G Street - 2 to 11th
St\Database\Pictures\Square 0859\
File: 714_7th_Street_NE_facade_looking_SW.JPG
Date:: Photog:
Code:: R: Fr:

Caption:

Path: C:\Users\CHRS\Documents\CHRS
Databases\F&G Street - 2 to 11th
St\Database\Pictures\Square 0859\
File: 714_7th_Street_NE_garage_looking_E.JPG
Date:: Photog:
Code:: R: Fr:

Caption:

Undisplayable Image Format

Path: C:\Users\CHRS\Documents\CHRS
Databases\F&G Street - 2 to 11th
St\Database\Pictures\Square 0859\
File: 714_7th_Street_NE_garage_looking_NW.JPG
Date:: Photog:
Code:: R: Fr:

Caption:

Path: C:\Users\CHRS\Documents\CHRS
Databases\F&G Street - 2 to 11th
St\Database\Pictures\Square 0859\
File: 714_7th_Street_NE_garage_looking_SE.JPG
Date:: Photog:
Code:: R: Fr:

Caption:

Undisplayable Image Format

Path: C:\Users\CHRS\Documents\CHRS
Databases\F&G Street - 2 to 11th
St\Database\Pictures\Square 0859\
File: 714_7th_Street_NE_rear_looking_NE.JPG
Date:: Photog:
Code:: R: Fr:

PHOTOS - B/W OR NON-DIGITIZED

Photo Code	Roll	Frame(s)	Date	Photographer	Caption
------------	------	----------	------	--------------	---------

MISCELLANEOUS NOTES DATA

Notes:

PERMIT DATA

Permit Issue Date	Number	Type	Remarks
05/15/1909	4174	Build	

Permit Notes:

BIBLIOGRAPHIC DATA

Short Citation	Type	Date	Remarks
----------------	------	------	---------

Bibliographic Notes:

SIGNIFICANCE DATA

Study Unit

Code	Criteria
------	----------

DATA PROCESSING EVENTS DATA

Date	Individual	Action
3/11/2010	Dayton (MSD), Maria	Record Updated
3/11/2010	Dayton (MSD), Maria	Record Created

Resource All Data Report

ID Number: 0859-0172

BASICS DATA

ID Number: **0859-0172** Year Built: **1909** Data Source: **Permit**

Number	Extended	Street	Quad	Type of Address
--------	----------	--------	------	-----------------

712		7th Street	NE	Current
------------	--	-------------------	-----------	----------------

Name(s)	Type of Name
---------	--------------

Rowhouse, 712 7th Street, N.E.	Common
---------------------------------------	---------------

TaxCode1	TaxCode2	TaxCode3	Type	Explain
----------	----------	----------	------	---------

0859/0172			Square/Lot	Current
------------------	--	--	-------------------	----------------

STATUS/PURPOSE/USE DATA

Resource Type: **Building** Status Current: **Extant**

Desig. Status: **Historic** Quality:

Purpose: **Rowhouse** Condition: **Good**

Function/Use	Start	Source	Stop	Source	Explain
--------------	-------	--------	------	--------	---------

Residential (Single-Family)	1909	Permit			Original
------------------------------------	-------------	---------------	--	--	-----------------

Residential (Multi-Family)					Current
-----------------------------------	--	--	--	--	----------------

CONSTRUCTION DATA

Construction Event	Start	Source	Stop	Source	Cost Source
--------------------	-------	--------	------	--------	-------------

Garage	c. 1925	Site Visit/Map			
---------------	----------------	-----------------------	--	--	--

Orig Construction	1909	Permit			3300 Permit
--------------------------	-------------	---------------	--	--	--------------------

Construction Event	Association	Associated Name
--------------------	-------------	-----------------

Orig Construction	Architect	Volland, Edward O.
--------------------------	------------------	---------------------------

Orig Construction	Builder	Gottwals, M.L.
--------------------------	----------------	-----------------------

Orig Construction	Owner	Gottwals, M.L.
--------------------------	--------------	-----------------------

Construction Notes:

One of six rowhosues constructed from the same permit (#4174).


PEOPLE/EVENTS DATA

Racial Segregation Status:

SETTING/SHAPE/SIZE DATA

Surroundings: **Urban**
Streetscape: **Intact**
Relate to Othr Bldgs: **Row End (1 of 6)**
Relate to Street: **Face on Setback Line**
Massing: **Row Building/Canted Bay**
Footprint: **Rectangular**

Cross Reference Notes:



Number Stories: **2 plus basement**

Bays Wide: **2**

Height:

Width: **18**

Depth/Length: **34**

SqFt:

Volume:

Lot Width

Lot Depth/Length:

Lot SqFt:

Acreage:

Has Driveway: ☐

Outbuilding Type

Contributing Status

Garage

Outbuilding Notes:

January 2010: A one-story, one-bay garage is located west of the dwelling and was constructed c. 1925. Noted on the 1928 Sanborn map, this garage is constructed of rock-faced, concrete blocks and is set on a solid rock-faced, concrete block foundation. A sloping roof caps the garage. The façade (west elevation) is pierced by a roll-up metal door.

STYLE/EXTERIOR DATA

Architectural Style(s)

Queen Anne

Exterior & Architectural Notes:

January 2010: Constructed in 1909 by M.L. Gottwals, this two-story, two-bay Queen Anne-style single-family rowhouse is one of six rowhouses constructed from the same permit (#4174). The dwelling is constructed of brick and is set on a solid, raised concrete foundation; both are faced with stretcher-bond brick on the façade (east elevation). Sill courses span the canted bay and are located below the first and second story window openings. A sloping roof caps the dwelling and is fronted along the façade by a false mansard roof that is covered with slate shingles. A molded cornice and plain frieze finish the roof. An interior-side brick chimney rises from the south (side) elevation and has a corbeled brick cap. An exterior-rear brick chimney is located at the southwest corner of the dwelling and has a corbeled brick cap. The northernmost bay of the first story holds a single-leaf door and a semi-circular fanlight. A rowlock brick semi-circular arch with impost and a keystone finishes the opening. Poured concrete steps with brick wing walls provide access to the stoop. The second story opening contains a 1/1, double-hung, vinyl-sash window and features a concrete sill and lintel. A three-sided, canted bay extends from the southernmost bay of the façade and rises the full height of the dwelling. A pyramidal roof caps the bay and is covered with slate shingles. A finial tops the roof. The bay has the material treatment of the main block and is fenestrated with 1/1, double-hung, vinyl-sash windows and paired one-light vinyl sliding windows. All windows on the façade have concrete sills and lintels. The south (side) elevation is fenestrated with double-hung windows. The rear (west) elevation is fenestrated with 1/1, double-hung, vinyl-sash windows and single-leaf doors with one-light transoms. These openings have two-course, rowlock brick segmental arches.

A two-story, full-width porch spans the rear elevation and was constructed c. 1975. The metal-frame porch is set on a metal post foundation and is capped by a shed roof. Metal filigree posts support the first and second stories of the porch.

Site Notes:

January 2010: This two-story rowhouse is located on the west side of 7th Street, N.E. and is set back approximately ten feet from the concrete sidewalk. The north (side) elevation of the ell is adjacent to 714 7th Street, N.E. An alley runs parallel to the south (side) elevation of the dwelling. The grassy front yard is landscaped with mature shrubs and is encircled by a metal chain-link fence. A concrete walkway leads from the primary entrance and ends at the sidewalk. The rear yard is enclosed with metal chain-link fencing. A concrete alley is located west of the dwelling.

NOTABLE FEATURES DATA

Component

Feature

EXTERIOR MATERIALS DATA

Roof Component	Material	Color	Treatment	Source
Bay Roof	Slate		Shingled	
Bay Roof	Slate		Shingled	
Sloped	Not Visible		Not Visible	

Wall Component	Material	Color	Treatment	Source
Facade	Brick		Stretcher Bond	
Structure Component	Material	Feature		Source
Foundation	Concrete			
Walls	Brick			

Materials Notes:

WINDOW/DOOR/INTERIOR DATA

Window Location	Aperture Shape	Type	Lights	Material
2 Flr Windows	Rectangular	DbI-Hung	1/1	Vinyl
Bay Windows	Rectangular	DbI-Hung	1/1	Vinyl
Bay Windows	Rectangular	Sliding	1-light	Vinyl
Door Location	Aperture Shape	Type	Panels	Material
Main Door	Rectangular	Single		Unknown

Notable Interior Plan(s)

Notable Interior Feature(s)

Interior Notes:

PLAN/SURVEY/DESIGNATION DATA

Neighborhood: **Capitol Hill**

Subdivision:

Ward/ANC:

Zoning:

Contributing:

Survey(s)

Capitol Hill F & G Streets (2010)

Historic District(s)

Designation Event(s)

Level(s) of Investigation

Permit Research

Reconnaissance Survey

PHOTOS - DIGITIZED

Caption:

Undisplayable Image Format

Path: C:\Users\CHRS\Documents\CHRS
Databases\F&G Street - 2 to 11th
St\Database\Pictures\Square 0859\
File: 712_7th_Street_NE_facade_looking_NW.JPG
Date:: Photog:
Code:: R: Fr:

Caption:

Undisplayable Image Format

Path: C:\Users\CHRS\Documents\CHRS
Databases\F&G Street - 2 to 11th
St\Database\Pictures\Square 0859\
File: 712_7th_Street_NE_facade_looking_W.JPG
Date:: Photog:
Code:: R: Fr:

Caption:

Undisplayable Image Format

Path: C:\Users\CHRS\Documents\CHRS
Databases\F&G Street - 2 to 11th
St\Database\Pictures\Square 0859\
File: 712_7th_Street_NE_garage_looking_NE.JPG
Date:: Photog:
Code:: R: Fr:

Caption:

Undisplayable Image Format

Path: C:\Users\CHRS\Documents\CHRS
Databases\F&G Street - 2 to 11th
St\Database\Pictures\Square 0859\
File: 712_7th_Street_NE_rear_looking_NE.JPG
Date:: Photog:
Code:: R: Fr:

PHOTOS - B/W OR NON-DIGITIZED

Photo Code	Roll	Frame(s)	Date	Photographer	Caption
------------	------	----------	------	--------------	---------

MISCELLANEOUS NOTES DATA

Notes:

PERMIT DATA

Permit Issue Date	Number	Type	Remarks
05/05/1909	4174	Build	

Permit Notes:

BIBLIOGRAPHIC DATA

Short Citation	Type	Date	Remarks
----------------	------	------	---------

Bibliographic Notes:

--

SIGNIFICANCE DATA

Study Unit

Code

Criteria

DATA PROCESSING EVENTS DATA

Date	Individual	Action
3/11/2010	Dayton (MSD), Maria	Record Updated
3/11/2010	Dayton (MSD), Maria	Record Created

Resource All Data Report

ID Number: 0859-0135

BASICS DATA

ID Number: **0859-0135** Year Built: **1891** Data Source: **Permit**

Number Extended Street Quad Type of Address

710 **7th Street** **NE Current**

Name(s) Type of Name

Rowhouse, 710 7th Street, N.E. **Common**

TaxCode1 TaxCode2 TaxCode3 Type Explain

0859/0135 **Square/Lot** **Current**

STATUS/PURPOSE/USE DATA

Resource Type: **Building** Status Current: **Extant**

Desig. Status: **Historic** Quality:

Purpose: **Rowhouse** Condition: **Good**

Function/Use Start Source Stop Source Explain

Residential (Single-Family) **1891** **Permit** **Original**

Residential (Multi-Family) **Current**

CONSTRUCTION DATA

Construction Event Start Source Stop Source Cost Source

Orig Construction **1891** **Permit** **2000 Permit**

Construction Event Association Associated Name

Orig Construction **Owner** **West, William H. & John T.**

Construction Notes:

One of six rowhouses constructed from the same permit (#0635).

PEOPLE/EVENTS DATA

Racial Segregation Status:

SETTING/SHAPE/SIZE DATA

Surroundings: **Urban**

Streetscape: **Intact**

Relate to Othr Bldgs: **Row End (1 of 6)**

Relate to Street: **Face on Setback Line**

Massing: **Row Building/Canted Bay**

Footprint: **Rectangular**

Number Stories: **2 plus basement**

Bays Wide: **2**

Height:

Width: **17**

Depth/Length: **33**

SqFt:

Volume:

Lot Width

Lot Depth/Length:

Lot SqFt:

Acreage:

Has Driveway: ☐

Cross Reference Notes:

Outbuilding Type

Contributing Status

Outbuilding Notes:

STYLE/EXTERIOR DATA

Architectural Style(s)

Queen Anne

Exterior & Architectural Notes:

January 2010: Constructed in 1891, this two-story, two-bay Queen Anne-style rowhouse is one of six rowhouses constructed from the same permit (#0635). The dwelling is constructed of brick and is set on a solid, raised brick foundation; the façade (east elevation) is faced with pressed stretcher-bond brick. A molded brick watertable spans the façade and is located above the foundation. Decorative panels composed of roundels are located between the first and second story openings. A sill course spans the first story of the canted bay. A sloping roof caps the dwelling and is highlighted by a molded cornice, corbeled brick cornice, and a frieze composed of molded nailhead brick. An interior-side brick chimney rises from the north (side) elevation. A single-leaf paneled metal door with lights and a blind transom pierce the foundation of the façade and is sited below the primary entrance of a single-leaf paneled metal door with lights and a one-light transom. A soldier brick segmental arch with nailhead brick molding complements the opening, which is accessed via metal steps with hand rails. The second story opening holds a 1/1, double-hung, vinyl-sash window, which has a concrete sills and soldier brick segmental arch with nailhead molding. A three-sided, canted bay extends from the northernmost bay of the façade and rises the full height of the dwelling. The bay has the material treatment of the main block and is fenestrated with 1/1, double-hung, vinyl-sash windows. All first and second story windows on the façade have soldier brick segmental arches with nailhead brick molding, while the foundation windows are topped with two-course, rowlock brick segmental arches. All windows have concrete sills. The rear (west) elevation is parged and is fenestrated with 1/1, double-hung, vinyl-sash windows.

A two-story ell extends from the southernmost bay of the rear elevation and is original. The ell is parged and is set on a solid foundation. A sloping roof caps the ell. Visible fenestration consists of 1/1, double-hung, vinyl-sash windows.

Site Notes:

January 2010: This two-story rowhouse is located on the west side of 7th Street, N.E. and is set back approximately ten feet from the concrete sidewalk. The south (side) elevation is adjacent to 708 7th Street, N.E. and an alley runs parallel to the north (side) elevation. The front yard is landscaped with mature shrubs and is encircled by a hairpin and picket metal fence. A concrete walkway leads from the primary entrance of the dwelling and ends at the sidewalk. The rear yard is enclosed with wood fencing.

NOTABLE FEATURES DATA

Component	Feature
-----------	---------

EXTERIOR MATERIALS DATA

Roof Component	Material	Color	Treatment	Source
Sloped	Not Visible		Not Visible	
Wall Component	Material	Color	Treatment	Source
Facade	Pressed Brick		Stretcher Bond	
Structure Component	Material	Feature		Source
Foundation	Brick			
Walls	Brick			

Materials Notes:

--

WINDOW/DOOR/INTERIOR DATA

Window Location	Aperture Shape	Type	Lights	Material
2 Flr Windows	Rectangular	Dbl-Hung	1	Vinyl
Bay Windows	Rectangular	Dbl-Hung	1/1	Vinyl
Door Location	Aperture Shape	Type	Panels	Material
Basement	Rectangular	Single	Paneled	Metal/Glas
Main Door	Rectangular	Single	Paneled	Metal/Glas

Notable Interior Plan(s)

Notable Interior Feature(s)

Interior Notes:

PLAN/SURVEY/DESIGNATION DATA

Neighborhood: **Capitol Hill**

Historic District(s)

Subdivision:

Ward/ANC:

Zoning:

Designation Event(s)

Contributing:

Survey(s)

Level(s) of Investigation

Capitol Hill F & G Streets (2010)

Permit Research

Reconnaissance Survey

PHOTOS - DIGITIZED

Caption:

Undisplayable Image Format

Path: **C:\Users\CHRS\Documents\CHRS**

Databases\F&G Street - 2 to 11th
St\Database\Pictures\Square 0859

File: **710_7th_Street_NE_facade_&_side_looking_SW.JPG**

Date:: Photog:

Code:: R: Fr:

Caption:

Undisplayable Image Format

Path: **C:\Users\CHRS\Documents\CHRS**

Databases\F&G Street - 2 to 11th
St\Database\Pictures\Square 0859

File: **710_7th_Street_NE_facade_looking_NW.JPG**

Date:: Photog:

Code:: R: Fr:

Caption:

Undisplayable Image Format

Path: **C:\Users\CHRS\Documents\CHRS**

Databases\F&G Street - 2 to 11th
St\Database\Pictures\Square 0859

File: **710_7th_Street_NE_facade_looking_SW.JPG**

Date:: Photog:

Code:: R: Fr:

Caption:

Undisplayable Image Format

Path: C:\Users\CHRS\Documents\CHRS
Databases\F&G Street - 2 to 11th
St\Database\Pictures\Square 0859\
File: 710_7th_Street_NE_rear_looking_E.JPG

Date:: Photog:
Code:: R: Fr:

PHOTOS - B/W OR NON-DIGITIZED

Photo Code	Roll	Frame(s)	Date	Photographer	Caption
------------	------	----------	------	--------------	---------

MISCELLANEOUS NOTES DATA

Notes:

PERMIT DATA

Permit Issue Date	Number	Type	Remarks
09/18/1891	0635	Build	

Permit Notes:

BIBLIOGRAPHIC DATA

Short Citation	Type	Date	Remarks
----------------	------	------	---------

Bibliographic Notes:

SIGNIFICANCE DATA

Study Unit

Code	Criteria
------	----------

DATA PROCESSING EVENTS DATA

Date	Individual	Action
3/11/2010	Dayton (MSD), Maria	Record Updated
3/11/2010	Dayton (MSD), Maria	Record Created

Resource All Data Report

ID Number: 0859-0136

BASICS DATA

ID Number: **0859-0136** Year Built: **1891** Data Source: **Permit**

Number Extended Street Quad Type of Address

708 **7th Street** **NE Current**

Name(s) Type of Name

Rowhouse, 708 7th Street, N.E. **Common**

TaxCode1 TaxCode2 TaxCode3 Type Explain

0859/0136 **Square/Lot** **Current**

STATUS/PURPOSE/USE DATA

Resource Type: **Building** Status Current: **Extant**

Desig. Status: **Historic** Quality:

Purpose: **Rowhouse** Condition: **Good**

Function/Use Start Source Stop Source Explain

Residential (Single-Family) **1891** **Permit** **Original**

Residential (Multi-Family) **Current**

CONSTRUCTION DATA

Construction Event Start Source Stop Source Cost Source

Orig Construction **1891** **Permit** **2000 Permit**

Construction Event Association Associated Name

Orig Construction **Owner** **West, William H. & John T.**

Construction Notes:

One of six rowhouses constructed from the same permit (#0635).

PEOPLE/EVENTS DATA

Racial Segregation Status:

SETTING/SHAPE/SIZE DATA

Surroundings: **Urban**

Streetscape: **Intact**

Relate to Othr Bldgs: **Row (1 of 6)**

Relate to Street: **Face on Setback Line**

Massing: **Row Building/Canted Bay**

Footprint: **Rectangular**

Number Stories: **2 plus basement**

Bays Wide: **2**

Height:

Width: **17**

Depth/Length: **33**

SqFt:

Volume:

Lot Width

Lot Depth/Length:

Lot SqFt:

Acreage:

Has Driveway: ☐

Cross Reference Notes:

Outbuilding Type

Contributing Status

Outbuilding Notes:

STYLE/EXTERIOR DATA

Architectural Style(s)

Queen Anne

Exterior & Architectural Notes:

January 2010: Constructed in 1891, this two-story, two-bay Queen Anne-style rowhouse is one of six rowhouses constructed from the same permit (#0635). The dwelling is constructed of brick and is set on a solid, raised brick foundation; the façade (east elevation) is faced with pressed stretcher-bond brick. A molded brick watertable spans the façade and is located above the foundation. Decorative panels composed of roundels are located between the first and second story openings. A sill course spans the first story of the canted bay. A sloping roof caps the dwelling and is highlighted by a molded cornice, corbeled brick cornice, and a frieze composed of molded nailhead brick. A single-leaf paneled wood door with lights pierces the foundation of the façade and is sited below the primary entrance of a single-leaf paneled wood door and a one-light transom. A soldier brick segmental arch with nailhead brick molding complements the opening, which is accessed via metal steps with hand rails. The second story opening holds a 1/1, double-hung, vinyl-sash window, which has a concrete sills and soldier brick segmental arch with nailhead molding. A three-sided, canted bay extends from the northernmost bay of the façade and rises the full height of the dwelling. The bay has the material treatment of the main block and is fenestrated with 1/1, double-hung, vinyl-sash windows. All first and second story windows on the façade have soldier brick segmental arches with nailhead brick molding, while the foundation windows are topped with two-course, rowlock brick segmental arches. All windows have concrete sills. The rear (west) elevation is fenestrated with a 1/1, double-hung, vinyl-sash window and a single-leaf paneled door with a one-light transom. A one-story wood-frame deck extends from the rear elevation of the dwelling and has square wood balusters.

A two-story ell extends from the southernmost bay of the rear elevation and is original. The ell is constructed of brick and is set on a solid foundation. A sloping roof caps the ell. Visible fenestration consists of 1/1, double-hung, vinyl-sash windows. These openings have rowlock brick sills and two-course, rowlock brick segmental arches.

Site Notes:

January 2010: This two-story rowhouse is located on the west side of 7th Street, N.E. and is set back approximately ten feet from the concrete sidewalk. The dwelling is adjacent to 706 and 710 7th Street, N.E. The front yard is encircled by a metal bow and picket fence.

NOTABLE FEATURES DATA

Component

Feature

EXTERIOR MATERIALS DATA

Roof Component	Material	Color	Treatment	Source
Sloped	Not Visible		Not Visible	
Wall Component	Material	Color	Treatment	Source
Facade	Pressed Brick		Stretcher Bond	
Structure Component	Material	Feature		Source
Foundation	Brick			
Walls	Brick			

Materials Notes:

WINDOW/DOOR/INTERIOR DATA

Window Location	Aperture Shape	Type	Lights	Material
2 Flr Windows	Rectangular	Dbl-Hung	1/1	Vinyl
Bay Windows	Rectangular	Dbl-Hung	1/1	Vinyl
Door Location	Aperture Shape	Type	Panels	Material
Basement	Rectangular	Single	Paneled	Wood/Glass
Main Door	Rectangular	Single	Paneled	Wood

Notable Interior Plan(s)

Notable Interior Feature(s)

Interior Notes:

PLAN/SURVEY/DESIGNATION DATA

Neighborhood: **Capitol Hill**

Historic District(s)

Subdivision:

Ward/ANC:

Zoning:

Designation Event(s)

Contributing:

Survey(s)

Level(s) of Investigation

Capitol Hill F & G Streets (2010)

Permit Research

Reconnaissance Survey

PHOTOS - DIGITIZED

Caption:

Undisplayable Image Format

Path: **C:\Users\CHRS\Documents\CHRS**

Databases\F&G Street - 2 to 11th
St\Database\Pictures\Square 0859

File: **708_7th_Street_NE_facade_looking_NE.JPG**

Date:: Photog:

Code:: R: Fr:

Caption:

Undisplayable Image Format

Path: **C:\Users\CHRS\Documents\CHRS**

Databases\F&G Street - 2 to 11th
St\Database\Pictures\Square 0859

File: **708_7th_Street_NE_rear_looking_SE.JPG**

Date:: Photog:

Code:: R: Fr:

PHOTOS - B/W OR NON-DIGITIZED

Photo Code	Roll	Frame(s)	Date	Photographer	Caption
------------	------	----------	------	--------------	---------

MISCELLANEOUS NOTES DATA

Notes:

PERMIT DATA

Permit Issue Date	Number	Type	Remarks
-------------------	--------	------	---------

09/18/1891	0635	Build	
-------------------	-------------	--------------	--

Permit Notes:

BIBLIOGRAPHIC DATA

Short Citation	Type	Date	Remarks
----------------	------	------	---------

Bibliographic Notes:

SIGNIFICANCE DATA

Study Unit

Code	Criteria
------	----------

DATA PROCESSING EVENTS DATA

Date	Individual	Action
3/11/2010	Dayton (MSD), Maria	Record Updated
3/11/2010	Dayton (MSD), Maria	Record Created

Resource All Data Report

ID Number: 0859-0137

BASICS DATA

ID Number: **0859-0137** Year Built: **1891** Data Source: **Permit**

Number Extended Street Quad Type of Address

706 **7th Street** **NE Current**

Name(s) Type of Name

Rowhouse, 706 7th Street, N.E. **Common**

TaxCode1 TaxCode2 TaxCode3 Type Explain

0859/0137 **Square/Lot** **Current**

STATUS/PURPOSE/USE DATA

Resource Type: **Building** Status Current: **Extant**

Desig. Status: **Historic** Quality:

Purpose: **Rowhouse** Condition: **Good**

Function/Use Start Source Stop Source Explain

Residential (Single-Family) **1891** **Permit** **Original**

Residential (Multi-Family) **Current**

CONSTRUCTION DATA

Construction Event Start Source Stop Source Cost Source

Orig Construction **1891** **Permit** **2000 Permit**

Construction Event Association Associated Name

Orig Construction **Owner** **West, William H. & John T.**

Construction Notes:

One of six rowhouses constructed from the same permit (#0635).

PEOPLE/EVENTS DATA

Racial Segregation Status:

SETTING/SHAPE/SIZE DATA

Surroundings: **Urban**

Streetscape: **Intact**

Relate to Othr Bldgs: **Row (1 of 6)**

Relate to Street: **Face on Setback Line**

Massing: **Row Building/Canted Bay**

Footprint: **Rectangular**

Number Stories: **2 plus basement**

Bays Wide: **2**

Height:

Width: **17**

Depth/Length: **33**

SqFt:

Volume:

Lot Width

Lot Depth/Length:

Lot SqFt:

Acreage:

Has Driveway: ☐

Cross Reference Notes:

Outbuilding Type

Contributing Status

Outbuilding Notes:

STYLE/EXTERIOR DATA

Architectural Style(s)

Queen Anne

Exterior & Architectural Notes:

January 2010: Constructed in 1891, this two-story, two-bay Queen Anne-style rowhouse is one of six rowhouses constructed from the same permit (#0635). The dwelling is constructed of brick and is set on a solid, raised brick foundation; the façade (east elevation) is faced with pressed stretcher-bond brick. A molded brick watertable spans the façade and is located above the foundation. Decorative panels composed of roundels are located between the first and second story openings. A sill course spans the first story of the canted bay. A sloping roof caps the dwelling and is highlighted by a molded cornice, corbeled brick cornice, and a frieze composed of molded nailhead brick. A single-leaf metal door with lights and a blind transom pierce the foundation of the façade and are sited below the primary entrance of a single-leaf paneled metal door with lights and a one-light transom. A soldier brick segmental arch with nailhead brick molding complements the opening, which is accessed via poured concrete steps with hand rails. The second story opening holds a 1/1, double-hung, vinyl-sash window, which has a concrete sills and soldier brick segmental arch with nailhead molding. A three-sided, canted bay extends from the northernmost bay of the façade and rises the full height of the dwelling. The bay has the material treatment of the main block and is fenestrated with 1/1, double-hung, vinyl-sash windows. All first and second story windows on the façade have soldier brick segmental arches with nailhead brick molding, while the foundation windows are topped with two-course, rowlock brick segmental arches. All windows have concrete sills.

A two-story ell extends from the southernmost bay of the rear elevation and is original. The ell is constructed of brick and is set on a solid foundation. A sloping roof caps the ell.

Site Notes:

January 2010: This two-story rowhouse is located on the west side of 7th Street, N.E. and is set back approximately ten feet from the concrete sidewalk. The dwelling is adjacent to 704 and 708 7th Street, N.E. The front yard is landscaped with mature shrubs. A concrete walkway leads from the primary entrance and ends at the sidewalk. The rear yard was not visible from the public right-of-way.

NOTABLE FEATURES DATA

Component	Feature
-----------	---------

EXTERIOR MATERIALS DATA

Roof Component	Material	Color	Treatment	Source
Sloped	Not Visible		Not Visible	
Wall Component	Material	Color	Treatment	Source
Facade	Pressed Brick		Stretcher Bond	
Structure Component	Material	Feature		Source
Foundation	Brick			
Walls	Brick			

Materials Notes:

WINDOW/DOOR/INTERIOR DATA

Window Location	Aperture Shape	Type	Lights	Material
2 Flr Windows	Rectangular	Dbl-Hung	1/1	Vinyl
Basemt Windows	Rectangular	Dbl-Hung	1/1	Vinyl
Door Location	Aperture Shape	Type	Panels	Material
Basement	Rectangular	Single		Metal/Glas
Main Door	Rectangular	Single	Paneled	Metal/Glas

Notable Interior Plan(s)

Notable Interior Feature(s)

Interior Notes:

PLAN/SURVEY/DESIGNATION DATA

Neighborhood: **Capitol Hill**

Subdivision:

Ward/ANC:

Zoning:

Contributing:

Historic District(s)

Designation Event(s)

Survey(s)

Capitol Hill F & G Streets (2010)

Level(s) of Investigation

Permit Research

Reconnaissance Survey

PHOTOS - DIGITIZED

Caption:

Undisplayable Image Format

Path: **C:\Users\CHRS\Documents\CHRS**

Databases\F&G Street - 2 to 11th

St\Database\Pictures\Square 0859

File: **706_7th_Street_NE_facade_looking_NW.JPG**

Date:: Photog:

Code:: R: Fr:

Caption:

Undisplayable Image Format

Path: **C:\Users\CHRS\Documents\CHRS**

Databases\F&G Street - 2 to 11th

St\Database\Pictures\Square 0859

File: **706_7th_Street_NE_facade_looking_SW.JPG**

Date:: Photog:

Code:: R: Fr:

PHOTOS - B/W OR NON-DIGITIZED

Photo Code	Roll	Frame(s)	Date	Photographer	Caption
------------	------	----------	------	--------------	---------

MISCELLANEOUS NOTES DATA

Notes:

--

PERMIT DATA

Permit Issue Date	Number	Type	Remarks
-------------------	--------	------	---------

09/18/1891	0635	Build	
-------------------	-------------	--------------	--

Permit Notes:

--

BIBLIOGRAPHIC DATA

Short Citation	Type	Date	Remarks
----------------	------	------	---------

Bibliographic Notes:

SIGNIFICANCE DATA

Study Unit

Code	Criteria
------	----------

DATA PROCESSING EVENTS DATA

Date	Individual	Action
3/11/2010	Dayton (MSD), Maria	Record Updated
3/11/2010	Dayton (MSD), Maria	Record Created

Resource All Data Report

ID Number: 0859-0138

BASICS DATA

ID Number: **0859-0138** Year Built: **1891** Data Source: **Permit**

Number Extended Street Quad Type of Address

704 **7th Street** **NE Current**

Name(s) Type of Name

Rowhouse, 704 7th Street, N.E. **Common**

TaxCode1 TaxCode2 TaxCode3 Type Explain

0859/0138 **Square/Lot** **Current**

STATUS/PURPOSE/USE DATA

Resource Type: **Building** Status Current: **Extant**

Desig. Status: **Historic** Quality:

Purpose: **Rowhouse** Condition: **Good**

Function/Use Start Source Stop Source Explain

Residential (Single-Family) **1891** **Permit** **Original**

Residential (Multi-Family) **Current**

CONSTRUCTION DATA

Construction Event Start Source Stop Source Cost Source

Orig Construction **1891** **Permit** **2000 Permit**

Construction Event Association Associated Name

Orig Construction **Owner** **West, William H. & John T.**

Construction Notes:

One of six rowhouses constructed from the same permit (#0635).

PEOPLE/EVENTS DATA

Racial Segregation Status:

SETTING/SHAPE/SIZE DATA

Surroundings: **Urban**

Streetscape: **Intact**

Relate to Othr Bldgs: **Row (1 of 6)**

Relate to Street: **Face on Setback Line**

Massing: **Row Building/Canted Bay**

Footprint: **Rectangular**

Number Stories: **2 plus basement**

Bays Wide: **2**

Height:

Width: **17**

Depth/Length: **33**

SqFt:

Volume:

Lot Width

Lot Depth/Length:

Lot SqFt:

Acreage:

Has Driveway: ☐

Cross Reference Notes:

Outbuilding Type

Contributing Status

Outbuilding Notes:

STYLE/EXTERIOR DATA

Architectural Style(s)

Queen Anne

Exterior & Architectural Notes:

January 2010: Constructed in 1891, this two-story, two-bay Queen Anne-style rowhouse is one of six rowhouses constructed from the same permit (#0635). The dwelling is constructed of brick and is set on a solid, raised brick foundation; the façade (east elevation) is faced with pressed stretcher-bond brick. A molded brick watertable spans the façade and is located above the foundation. Decorative panels composed of roundels are located between the first and second story openings. A sill course spans the first story of the canted bay. A sloping roof caps the dwelling and is highlighted by a molded cornice, corbeled brick cornice, and a frieze composed of molded nailhead brick. A single-leaf wood door pierces the foundation of the façade and is sited below the recessed primary entrance of a Craftsman-style single-leaf paneled wood door with lights and a one-light transom. A soldier brick segmental arch with nailhead brick molding complements the opening, which is accessed via cast iron steps with hand rails. The second story opening holds a 1/1, double-hung, vinyl-sash window, which has a concrete sills and soldier brick segmental arch with nailhead molding. A three-sided, canted bay extends from the northernmost bay of the façade and rises the full height of the dwelling. The bay has the material treatment of the main block and is fenestrated with 1/1, double-hung, vinyl-sash windows. All first and second story windows on the façade have soldier brick segmental arches with nailhead brick molding, while the foundation windows are topped with two-course, rowlock brick segmental arches. All windows have concrete sills.

A two-story ell extends from the southernmost bay of the rear elevation and is original. The ell is constructed of brick and is set on a solid foundation. A sloping roof caps the ell.

Site Notes:

January 2010: This two-story rowhouse is located on the west side of 7th Street, N.E. and is set back approximately ten feet from the concrete sidewalk. The dwelling is adjacent to 702 and 706 7th Street, N.E. The front yard is landscaped with mature shrubs and is encircled by a metal bow and picket fence. A concrete walkway leads from the primary entrance and ends at the sidewalk. The rear yard was not visible from the public right-of-way.

NOTABLE FEATURES DATA

Component	Feature
-----------	---------

EXTERIOR MATERIALS DATA

Roof Component	Material	Color	Treatment	Source
Sloped	Not Visible		Not Visible	
Wall Component	Material	Color	Treatment	Source
Facade	Pressed Brick		Stretcher Bond	
Structure Component	Material	Feature		Source
Foundation	Brick			
Walls	Brick			

Materials Notes:

WINDOW/DOOR/INTERIOR DATA

Window Location	Aperture Shape	Type	Lights	Material
2 Flr Windows	Rectangular	Dbl-Hung	1/1	Vinyl
Bay Windows	Rectangular	Dbl-Hung	1/1	Vinyl
Door Location	Aperture Shape	Type	Panels	Material
Basement	Rectangular	Single		Wood
Main Door	Rectangular	Single	Paneled	Wood/Glass

Notable Interior Plan(s)

Notable Interior Feature(s)

Interior Notes:

PLAN/SURVEY/DESIGNATION DATA

Neighborhood: **Capitol Hill**

Subdivision:

Ward/ANC:

Zoning:

Contributing:

Historic District(s)

Designation Event(s)

Survey(s)

Capitol Hill F & G Streets (2010)

Level(s) of Investigation

Permit Research

Reconnaissance Survey

PHOTOS - DIGITIZED

Caption:

Undisplayable Image Format

Path: **C:\Users\CHRS\Documents\CHRS**

Databases\F&G Street - 2 to 11th

St\Database\Pictures\Square 0859

File: **704_7th_Street_NE_facade_looking_NW.JPG**

Date:: Photog:

Code:: R: Fr:

Caption:

Undisplayable Image Format

Path: **C:\Users\CHRS\Documents\CHRS**

Databases\F&G Street - 2 to 11th

St\Database\Pictures\Square 0859

File: **704_7th_Street_NE_facade_looking_SW.JPG**

Date:: Photog:

Code:: R: Fr:

Caption:

Undisplayable Image Format

Path: **C:\Users\CHRS\Documents\CHRS**

Databases\F&G Street - 2 to 11th

St\Database\Pictures\Square 0859

File: **704_7th_Street_NE_rear_looking_SE.JPG**

Date:: Photog:

Code:: R: Fr:

PHOTOS - B/W OR NON-DIGITIZED

Photo Code

Roll

Frame(s)

Date

Photographer

Caption

MISCELLANEOUS NOTES DATA

Notes:

--

PERMIT DATA

Permit Issue Date	Number	Type	Remarks
09/18/1891	0635	Build	

Permit Notes:

BIBLIOGRAPHIC DATA

Short Citation	Type	Date	Remarks
----------------	------	------	---------

Bibliographic Notes:

SIGNIFICANCE DATA

Study Unit

Code	Criteria
------	----------

DATA PROCESSING EVENTS DATA

Date	Individual	Action
3/11/2010	Dayton (MSD), Maria	Record Updated
3/11/2010	Dayton (MSD), Maria	Record Created

Resource All Data Report

ID Number: 0859-0139

BASICS DATA

ID Number: **0859-0139** Year Built: **1891** Data Source: **Permit**

Number Extended Street Quad Type of Address

702 **7th Street** **NE Current**

Name(s) Type of Name

Rowhouse, 702 7th Street, N.E. **Common**

TaxCode1 TaxCode2 TaxCode3 Type Explain

0859/0139 **Square/Lot** **Current**

STATUS/PURPOSE/USE DATA

Resource Type: **Building** Status Current: **Extant**

Desig. Status: **Historic** Quality:

Purpose: **Rowhouse** Condition: **Good**

Function/Use Start Source Stop Source Explain

Residential (Single-Family) **1891** **Permit** **Original**

Residential (Multi-Family) **Current**

CONSTRUCTION DATA

Construction Event Start Source Stop Source Cost Source

Orig Construction **1891** **Permit** **2000 Permit**

Construction Event Association Associated Name

Orig Construction **Owner** **West, William H. & John T.**

Construction Notes:

One of six rowhouses constructed from the same permit (#0635).

PEOPLE/EVENTS DATA

Racial Segregation Status:

SETTING/SHAPE/SIZE DATA

Surroundings: **Urban**

Streetscape: **Intact**

Relate to Othr Bldgs: **Row (1 of 6)**

Relate to Street: **Face on Setback Line**

Massing: **Row Building/Canted Bay**

Footprint: **Rectangular**

Number Stories: **2 plus basement**

Bays Wide: **2**

Height:

Width: **17**

Depth/Length: **33**

SqFt:

Volume:

Lot Width

Lot Depth/Length:

Lot SqFt:

Acreage:

Has Driveway: ☐

Cross Reference Notes:

Outbuilding Type

Contributing Status

Outbuilding Notes:

STYLE/EXTERIOR DATA

Architectural Style(s)

Queen Anne

Exterior & Architectural Notes:

January 2010: Constructed in 1891, this two-story, two-bay Queen Anne-style rowhouse is one of six rowhouses constructed from the same permit (#0635). The dwelling is constructed of brick and is set on a solid, raised brick foundation; the façade (east elevation) is faced with pressed stretcher-bond brick. A molded brick watertable spans the façade and is located above the foundation. Decorative panels composed of roundels are located between the first and second story openings. A sill course spans the first story of the canted bay. A sloping roof caps the dwelling and is highlighted by a molded cornice, corbeled brick cornice, and a frieze composed of molded nailhead brick. A single-leaf paneled metal door pierces the foundation of the façade and is sited below the primary entrance of a single-leaf paneled wood door with an oval leaded light and a one-light transom. A soldier brick segmental arch with nailhead brick molding complements the opening, which is accessed via metal steps with hand rails. The second story opening holds a 1/1, double-hung, vinyl-sash window, which has a concrete sills and soldier brick segmental arch with nailhead molding. A three-sided, canted bay extends from the northernmost bay of the façade and rises the full height of the dwelling. The bay has the material treatment of the main block and is fenestrated with 1/1, double-hung, vinyl-sash windows. All first and second story windows on the façade have soldier brick segmental arches with nailhead brick molding, while the foundation windows are topped with two-course, rowlock brick segmental arches. All windows have concrete sills.

A two-story ell extends from the southernmost bay of the rear elevation and is original. The ell is constructed of brick and is set on a solid foundation. A sloping roof caps the ell.

Site Notes:

January 2010: This two-story rowhouse is located on the west side of 7th Street, N.E. and is set back approximately ten feet from the concrete sidewalk. The dwelling is adjacent to 666-668 G Street, N.E. and 704 7th Street, N.E. The grassy front yard is encircled by a metal hairpin and picket fence. A brick walkway leads from the primary entrance of the dwelling and ends at the sidewalk. The rear yard was not visible from the public right-of-way.

NOTABLE FEATURES DATA

Component

Feature

EXTERIOR MATERIALS DATA

Roof Component	Material	Color	Treatment	Source
Sloped	Not Visible		Not Visible	
Wall Component	Material	Color	Treatment	Source
Facade	Pressed Brick		Stretcher Bond	
Structure Component	Material	Feature		Source
Foundation	Brick			
Walls	Brick			

Materials Notes:

WINDOW/DOOR/INTERIOR DATA

Window Location	Aperture Shape	Type	Lights	Material
2 Flr Windows	Rectangular	Dbl-Hung	1/1	Vinyl
Bay Windows	Rectangular	Dbl-Hung	1/1	Vinyl
Door Location	Aperture Shape	Type	Panels	Material
Basement	Rectangular	Single	Paneled	Metal
Main Door	Rectangular	Single	Paneled	Wood/Glass

Notable Interior Plan(s)

Notable Interior Feature(s)

Interior Notes:

PLAN/SURVEY/DESIGNATION DATA

Neighborhood: **Capitol Hill**

Subdivision:

Ward/ANC:

Zoning:

Contributing:

Historic District(s)

Designation Event(s)

Survey(s)

Capitol Hill F & G Streets (2010)

Level(s) of Investigation

Permit Research

Reconnaissance Survey

PHOTOS - DIGITIZED

Caption:

Undisplayable Image Format

Path: **C:\Users\CHRS\Documents\CHRS
Databases\F&G Street - 2 to 11th
St\Database\Pictures\Square 0859**

File: **702_7th_Street_NE_facade_looking_NW.JPG**

Date:: Photog:

Code:: R: Fr:

Caption:

Undisplayable Image Format

Path: **C:\Users\CHRS\Documents\CHRS
Databases\F&G Street - 2 to 11th
St\Database\Pictures\Square 0859**

File: **702_7th_Street_NE_facade_looking_W.JPG**

Date:: Photog:

Code:: R: Fr:

PHOTOS - B/W OR NON-DIGITIZED

Photo Code	Roll	Frame(s)	Date	Photographer	Caption
------------	------	----------	------	--------------	---------

MISCELLANEOUS NOTES DATA

Notes:

PERMIT DATA

Permit Issue Date	Number	Type	Remarks
-------------------	--------	------	---------

Permit Notes:

BIBLIOGRAPHIC DATA

Short Citation	Type	Date	Remarks
----------------	------	------	---------

Bibliographic Notes:

--

SIGNIFICANCE DATA

Study Unit

Code

Criteria

DATA PROCESSING EVENTS DATA

Date	Individual	Action
3/11/2010	Dayton (MSD), Maria	Record Updated
3/11/2010	Dayton (MSD), Maria	Record Created

Resource All Data Report

ID Number: 0859-0177

BASICS DATA

ID Number: **0859-0177** Year Built: **1987** Data Source: **Sanborn Map**

Number	Extended	Street	Quad Type of Address
601	-645	H Street	NE Current

Name(s)	Type of Name
Office Buildings, 601-645 H Street, N.E.	Common
NorthEast EBT Training Center	Current
D.C. Department of Employment Services	Current
America's Cash Express	Current
D.C. Department of Human Development	Current
Checks Cashed	Current

TaxCode1	TaxCode2	TaxCode3	Type	Explain
0859/0177			Square/Lot	Current

STATUS/PURPOSE/USE DATA

Resource Type: **Building** Status Current: **Extant**
Desig. Status: **Not Historic** Quality:
Purpose: **Office Building w/ Stores** Condition: **Excellent**

Function/Use	Start	Source	Stop	Source	Explain
Office/Store	1987-1988	Map			Historic/Current

CONSTRUCTION DATA

Construction Event	Start	Source	Stop	Source	Cost Source
Orig Construction	1987-1988	Sanborn Map			

Construction Event	Association	Associated Name
--------------------	-------------	-----------------

Construction Notes:

PEOPLE/EVENTS DATA

Racial Segregation Status:

SETTING/SHAPE/SIZE DATA

Surroundings: **Urban**
Streetscape: **Intact**
Relate to Othr Bldgs: **Attached**
Relate to Street: **Face on Line**
Massing: **Vertical Block**
Footprint: **Rectangular**

Cross Reference Notes:

Number Stories:

Bays Wide:

Height:

Width:

Depth/Length:

SqFt:

Volume:

Lot Width

Lot Depth/Length:

Lot SqFt:

Acreage:

Has Driveway: ☐

Outbuilding Type

Contributing Status

Outbuilding Notes:

STYLE/EXTERIOR DATA

Architectural Style(s)

Exterior & Architectural Notes:

604-611 H Street, NE:

May 2009: Constructed in 1987, this five-story office building has an irregular form. The building is constructed of concrete blocks and is set on a solid concrete block foundation; both are faced with stretcher-bond brick. The central bay of the façade (north elevation) is recessed from the main façade and is clad with composite siding. The fourth and fifth stories of the northeast corner of the east (side) elevation are set back from the primary elevation. The setbacks allow for large balconies with balustrades of metal rails. A flat roof caps the building and features a parapet wall. The ground floor of the building is fenestrated with double-leaf metal-frame glass doors, which are flanked by paired one-light fixed metal windows. Awnings shelter the first story. The upper stories are fenestrated with bands of one-light fixed metal windows, which give a horizontal emphasis to the building. The rear (south) elevation is fenestrated with rectangular vents.

625 H Street, NE:

June 2009: Constructed in 1987, this one-story government building has a rectangular form. It is five bays wide and seven bays deep. The masonry building is constructed of concrete blocks and is set on a solid concrete block foundation; both are faced with a stretcher-bond brick veneer. The building is most likely capped by a flat roof, which is obscured by a brick parapet wall finished with metal flashing. Cloth awnings shelter the first-story window openings on the north (front) and east (side). Metal posts support the awnings. Fenestration on the first story consists of bands of three and five single-light, metal-sash windows with a window above. Other openings on the north and east elevations include single-leaf metal doors and single-leaf glass doors set in a metal frame.

A large, secondary block is located to the south. It is veneered in stretcher-bond brick and features a belt course of soldier brick. There is no fenestration on the east (side) elevation. On the south (rear) elevation is a single-leaf metal door. Attached to the eastern third of the south elevation is a three-bay loading dock.

645 H Street, NE:

June 2009: Constructed 1987-1988, this five-story governmental and commercial building has a rectangular form. The masonry building has a stretcher-bond brick veneer. Based on its form and scale, the building likely has a flat roof. The roofline features a metal parapet wall. The first story of the building is commercial. The building's mass is offset by the two-part vertical plan of the building. The first story is slightly recessed from the building. Metal-frame awnings shelter the first-story openings and are separated by engaged concrete pilasters. Fenestration of the building consists of large display windows on the first story and ribbons of five and six, single-light metal-sash windows on the upper stories. The openings are devoid of ornamentation. The façade (north elevation) contains the primary entry in the middle of the elevation. The opening holds a double-leaf, metal-frame glass door recessed approximately two feet. The opening has fixed windows above and is sheltered by a metal-frame awning. The façade has a stepped-back recessed feature that extends one bay to the east per story. The recessed area extends approximately five feet into the building and is fenestrated by large, single-light fixed windows. The northwest corner of the building features a similar treatment with the top two stories having a stepped cutout. The southwest corner of the building features a one-story integrated loading dock. The dock is supported by a concrete pillar. The east (side) elevation features a large, recessed, first-story opening which contains a metal roll-up garage door and two, single-leaf metal doors. The middle bays of the top story are slightly recessed and clad in metal panels.

Site Notes:

May 2009: These three office buildings are located on the south side of H Street, NE and span the width of Square 0859. The buildings directly front the concrete sidewalk. A paved public alley and parking lot provide access to the rear of the property.

NOTABLE FEATURES DATA

Component

Feature

EXTERIOR MATERIALS DATA

Roof Component	Material	Color	Treatment	Source
Flat	Not Visible		Not Visible	
Wall Component	Material	Color	Treatment	Source
Facade	Brick		Stretcher Bond	
Structure Component	Material	Feature		Source
Foundation	Concrete Block			
Walls	Concrete Block			

Materials Notes:

WINDOW/DOOR/INTERIOR DATA

Window Location	Aperture Shape	Type	Lights	Material
1 Flr Windows	Rectangular	Fixed	3 Lite	Metal
1 Flr Windows	Rectangular	Fixed	2-light	Metal
Upper Flr Wndws	Rectangular	Fixed	1-light	Metal
Door Location	Aperture Shape	Type	Panels	Material
First Floor	Rectangular	Double		Metal/Glass

Notable Interior Plan(s)

Notable Interior Feature(s)

Interior Notes:

PLAN/SURVEY/DESIGNATION DATA

Neighborhood: **Capitol Hill**

Historic District(s)

Subdivision:

Ward/ANC:

Zoning:

Contributing:

Designation Event(s)

Survey(s)

Level(s) of Investigation

Capitol Hill H Street (2009)

Permit Research
Reconnaissance Survey

PHOTOS - DIGITIZED

Caption:

Path: **C:\Users\CHRS\Documents\CHRS
Databases\H Street - 2 to 15th
St\Database\Pictures\0859\
File: H Street_601-611_facade_looking_SE.JPG**
Date:: Photog:
Code:: R: Fr:



Caption:

Path: **C:\Users\CHRS\Documents\CHRS
Databases\H Street - 2 to 15th
St\Database\Pictures\0859\
File: H Street_601-611_facade_looking_SW.JPG**
Date:: Photog:
Code:: R: Fr:



Caption:

Path: **C:\Users\CHRS\Documents\CHRS
Databases\H Street - 2 to 15th
St\Database\Pictures\0859\
File: H Street_601-611_facade_looking_W.jpg**
Date:: Photog:
Code:: R: Fr:



Caption:

Path: **C:\Users\CHRS\Documents\CHRS
Databases\H Street - 2 to 15th
St\Database\Pictures\0859\
File: H Street_601-
611_side_elevation_looking_NE.jpg**
Date:: Photog:
Code:: R: Fr:



Caption:

Path: C:\Users\CHRS\Documents\CHRS
Databases\H Street - 2 to 15th
St\Database\Pictures\0859\
File: H Street_625_facade_looking_SE.JPG
Date:: Photog:
Code:: R: Fr:



Caption:

Path: C:\Users\CHRS\Documents\CHRS
Databases\H Street - 2 to 15th
St\Database\Pictures\0859\
File: H Street_625_loading_dock_looking_NW.JPG
Date:: Photog:
Code:: R: Fr:



Caption:

Path: C:\Users\CHRS\Documents\CHRS
Databases\H Street - 2 to 15th
St\Database\Pictures\0859\
File: H Street_625_rear_looking_NW.JPG
Date:: Photog:
Code:: R: Fr:



Caption:

Path: C:\Users\CHRS\Documents\CHRS
Databases\H Street - 2 to 15th
St\Database\Pictures\0859\
File: H Street_645_facade_looking_SE.JPG
Date:: Photog:
Code:: R: Fr:



Caption:

Path: C:\Users\CHRS\Documents\CHRS
Databases\H Street - 2 to 15th
St\Database\Pictures\0859\
File: H Street_645_facade_looking_SW.JPG
Date:: Photog:
Code:: R: Fr:



Caption:

Path: C:\Users\CHRS\Documents\CHRS
Databases\H Street - 2 to 15th
St\Database\Pictures\0859\
File: H Street_645_side_elevation_looking_NW.JPG
Date:: Photog:
Code:: R: Fr:



Caption:

Path: C:\Users\CHRS\Documents\CHRS
Databases\H Street - 2 to 15th
St\Database\Pictures\0859\
File: H Street_645_side_elevation_looking_W.JPG
Date:: Photog:
Code:: R: Fr:



PHOTOS - B/W OR NON-DIGITIZED

Photo Code	Roll	Frame(s)	Date	Photographer	Caption
------------	------	----------	------	--------------	---------

MISCELLANEOUS NOTES DATA

Notes:

PERMIT DATA

Permit Issue Date	Number	Type	Remarks
-------------------	--------	------	---------

Permit Notes:

BIBLIOGRAPHIC DATA

Short Citation	Type	Date	Remarks
----------------	------	------	---------

Bibliographic Notes:

SIGNIFICANCE DATA

Study Unit

Code	Criteria
------	----------

DATA PROCESSING EVENTS DATA

Date	Individual	Action
8/4/2009	Dayton (MSD), Maria	Record Updated
8/3/2009	Dayton (MSD), Maria	Record Updated
8/3/2009	Dayton (MSD), Maria	Record Created

