

Resource All Data Report

ID Number: 0860-0207

BASICS DATA

ID Number: **0860-0207** Year Built: **1897** Data Source: **Permit**

Number Extended Street Quad Type of Address

600 F Street NE Current

Name(s) Type of Name

Dwelling & Store, 600 F Street, N.E. Common

TaxCode1 TaxCode2 TaxCode3 Type Explain

0860/0207 Square/Lot Current

STATUS/PURPOSE/USE DATA

Resource Type: **Building** Status Current: **Extant**

Desig. Status: **Historic** Quality:

Purpose: **Dwelling & Store** Condition: **Good**

Function/Use Start Source Stop Source Explain

Dwelling & Store 1897 Permit Historic

Residential (Multi-Family) Site Visit Current

CONSTRUCTION DATA

Construction Event Start Source Stop Source Cost Source

Orig Construction 1897 Permit 2500 Permit

Construction Event Association Associated Name

Haller, N.T. Architect Haller, N.T.

Orig Construction Builder Hannan, Edward J.

Orig Construction Owner Hannan, Edward J.

Construction Notes:

PEOPLE/EVENTS DATA

Racial Segregation Status:

SETTING/SHAPE/SIZE DATA

Surroundings: **Urban**

Streetscape: **Intact**

Relate to Othr Bldgs: **Row End (1 of 6)**

Relate to Street: **Face on Line**

Massing: **Row Building/Multiple Bays**

Footprint: **Irregular**

Number Stories: **2**

Bays Wide: **2**

Height:

Width: **18**

Depth/Length: **28**

SqFt:

Volume:

Lot Width

Lot Depth/Length:

Lot SqFt:

Acreage:

Has Driveway: ☐

Cross Reference Notes:

Outbuilding Type

Contributing Status

Outbuilding Notes:

STYLE/EXTERIOR DATA

Architectural Style(s)

Queen Anne

Exterior & Architectural Notes:

March 2010: This dwelling & store is one of eight buildings constructed in 1897 from the same permit (#1481). This building is one of six in a row that are located on F Street, N.E. The building was designed by architect N.T. Haller for owner/builder Edward J. Hannan. The Queen Anne-style rowhouse is two stories high on a raised basement. Two bays wide and three structural bays deep, the building sits on a solid brick and concrete foundation. It is constructed of five-course American-bond brick and is faced with stretcher-bond brick veneer on the façade (south elevation) and west side elevation. The sloping roof (materials not visible) is pierced by an interior brick chimney that has been parged. Two two-story, rectangular bays project from the building – one located on the southwest corner and one located on the northernmost bay of the west (side) elevation. Both bays have the same material treatment as the main block. The corner bay is capped by a pyramidal hipped roof with asphalt shingles. The bay on the side elevation has a front-gabled roof of asphalt shingles. A molded metal cornice with modillions and brick corbeling wraps finishes the roof of the main block and bays. The main entry is located on the façade and is reached by a concrete stoop. The replacement single-leaf, wood-frame glass door is flanked by one-light stained glass sidelights and is topped by an elliptical arched transom with stained glass. A plain spandrel is located above the transom. Window openings on the building hold 1/1, double-hung, vinyl sash with rock-faced concrete sills and lintels. The corner bay is fenestrated with paired window openings on the face (southwest side) and with elongated 1/1 windows on the sides. The first-story window openings on the bay are capped by one-light vinyl awning windows. The window opening on the first story of the southernmost bay of the west (side) elevation is paired and capped by a one-light vinyl awning window. The upper openings on this bay have semicircular brick arches with drip molding. A single-leaf paneled metal door with a one-light transom is located on the center bay of the side elevation. Brick steps with a gas pipe railing provide access to the dwelling. The projecting bay on the side elevation is fenestrated with single window openings. The tympanum of the pedimented front gable is pierced by a circular wood window with a circular header-brick surrounds. The rear (north) elevation holds a single-leaf door (materials not visible) with a one-light transom. The door and window openings on the rear have segmental brick arches with concrete lug sills.

Site Notes:

March 2010: This dwelling & store is located on the northeast corner of F Street, N.E. and F Street, N.E. The building is set back approximately ten feet from the public brick sidewalk. The building is adjacent to the dwelling at 602 F Street, N.E. The front and side yard are covered with plantings and are edged with a metal picket fence. A concrete walkway leads from the main entry to the sidewalk. A concrete paved driveway is located to the rear (north) of the building.

NOTABLE FEATURES DATA

Component	Feature
-----------	---------

EXTERIOR MATERIALS DATA

Roof Component	Material	Color	Treatment	Source
Bay Roof	Asphalt		Shingled	
Sloped	Not Visible		Not Visible	
Wall Component	Material	Color	Treatment	Source
Facade	Brick		American Bond	
Structure Component	Material	Feature		Source
Foundation	Brick & Concrete			
Walls	Brick			

Materials Notes:

WINDOW/DOOR/INTERIOR DATA

Window Location	Aperture Shape	Type	Lights	Material
Facade	Rectangular	Dbl-Hung	1/1	Vinyl
Door Location	Aperture Shape	Type	Panels	Material
Main Door	Rectangular	Single		Wood/Glass

Notable Interior Plan(s)

Notable Interior Feature(s)

Interior Notes:

PLAN/SURVEY/DESIGNATION DATA

Neighborhood: **Capitol Hill**

Historic District(s)

Subdivision:

Ward/ANC:

Zoning:

Contributing:

Designation Event(s)

Survey(s)

Level(s) of Investigation

Capitol Hill F & G Streets (2010)

Permit Research

Reconnaissance Survey

PHOTOS - DIGITIZED

Caption:

Path: **C:\Users\CHRS\Documents\CHRS
Databases\F&G Street - 2 to 11th
St\Database\Pictures\Square 0860**

File: **600_F_Street_NE_context_looking_NE.jpg**

Date:: Photog:

Code:: R: Fr:



Caption:

Path: **C:\Users\CHRS\Documents\CHRS
Databases\F&G Street - 2 to 11th
St\Database\Pictures\Square 0860**

File: **600_F_Street_NE_corner_looking_NE.jpg**

Date:: Photog:

Code:: R: Fr:



Caption:

Path: **C:\Users\CHRS\Documents\CHRS
Databases\F&G Street - 2 to 11th
St\Database\Pictures\Square 0860**

File: **600_F_Street_NE_facade_looking_N.jpg**

Date:: Photog:

Code:: R: Fr:



Caption:

Path: C:\Users\CHRS\Documents\CHRS
Databases\F&G Street - 2 to 11th
St\Database\Pictures\Square 0860\
File: 600_F_Street_NE_rear_looking_SE.jpg

Date:: Photog:
Code:: R: Fr:



Caption:

Path: C:\Users\CHRS\Documents\CHRS
Databases\F&G Street - 2 to 11th
St\Database\Pictures\Square 0860\
File: 600_F_Street_NE_side_looking_E.jpg

Date:: Photog:
Code:: R: Fr:



PHOTOS - B/W OR NON-DIGITIZED

Photo Code	Roll	Frame(s)	Date	Photographer	Caption
------------	------	----------	------	--------------	---------

MISCELLANEOUS NOTES DATA

Notes:

PERMIT DATA

Permit Issue Date	Number	Type	Remarks
6/8/1897	1481	Build	

Permit Notes:

BIBLIOGRAPHIC DATA

Short Citation	Type	Date	Remarks
----------------	------	------	---------

Bibliographic Notes:

SIGNIFICANCE DATA

Study Unit

Code	Criteria
------	----------

DATA PROCESSING EVENTS DATA

Date	Individual	Action
2/15/2011	Dayton (MSD), Maria	Record Updated
4/7/2010	Barnes (JLB), Jeanne	Record Updated
3/18/2010	Barnes (JLB), Jeanne	Record Updated
3/18/2010	Barnes (JLB), Jeanne	Record Created

Resource All Data Report

ID Number: 0860-0206

BASICS DATA

ID Number: **0860-0206** Year Built: **1897** Data Source: **Permit**

Number Extended Street Quad Type of Address

602 **F Street** **NE Current**

Name(s) Type of Name

Rowhouse, 602 F Street, N.E. **Common**

TaxCode1 TaxCode2 TaxCode3 Type Explain

0860/0206 **Square/Lot** **Current**

STATUS/PURPOSE/USE DATA

Resource Type: **Building** Status Current: **Extant**

Desig. Status: **Historic** Quality:

Purpose: **Rowhouse** Condition: **Good**

Function/Use Start Source Stop Source Explain

Residential (Single-Family) **1897** **Permit** **Historic/Current**

CONSTRUCTION DATA

Construction Event Start Source Stop Source Cost Source

Orig Construction **1897** **Permit** **Permit** **2500 Permit**

Construction Event Association Associated Name

Orig Construction **Architect** **Haller, N.T.**

Orig Construction **Builder** **Hannan, Edward J.**

Orig Construction **Owner** **Hannan, Edward J.**

Construction Notes:

PEOPLE/EVENTS DATA

Racial Segregation Status:

SETTING/SHAPE/SIZE DATA

Surroundings: **Urban**

Streetscape: **Intact**

Relate to Othr Bldgs: **Row (1 of 6)**

Relate to Street: **Face on Line**

Massing: **Row Building/Rectangular Bay**

Footprint: **L-Shaped**

Number Stories: **2**

Bays Wide: **2**

Height:

Width: **18**

Depth/Length: **28**

SqFt:

Volume:

Lot Width

Lot Depth/Length:

Lot SqFt:

Acreage:

Has Driveway: ☐

Cross Reference Notes:

Outbuilding Type

Contributing Status

Outbuilding Notes:

STYLE/EXTERIOR DATA

Architectural Style(s)

Queen Anne

Exterior & Architectural Notes:

March 2010: This rowhouse is one of eight buildings constructed in 1897 from the same permit (#1481). This building is one of six in a row that are located on F Street, N.E. The building was designed by architect N.T. Haller for owner/builder Edward J. Hannan. The Queen Anne-style rowhouse is two stories high on a raised basement. Two bays wide, the dwelling sits on a solid brick and concrete foundation. It is constructed of five-course American-bond brick and is faced with stretcher-bond brick veneer on the façade (south elevation). The sloping roof (materials not visible) is pierced by an interior brick chimney with a plain cap. A two-story rectangular projecting bay is located on the façade and has the same material treatment as the main block. The bay has a pyramidal hipped roof of slate shingles. A molded metal cornice with modillions and brick corbeling finishes the roof of the main block and bays. The main entry is located in the westernmost bay of the façade and is reached by metal steps with a metal railing. The replacement single-leaf, paneled metal door has a semicircular light and is capped by a one-light transom. Window openings hold 1/1, double-hung, vinyl-sash windows. All the windows have rock-faced concrete sills and the window and door openings have rock-faced concrete lintels. A brick stringcourse is located at the sill level on the upper story of the projecting bay. The window openings on the rear elevation have segmental brick arches.

Site Notes:

March 2010: This rowhouse is located on the north side of F Street, N.E. and is set back approximately ten feet from the public brick sidewalk. The building is adjacent to the dwellings at 600 and 604 F Street, N.E. The grassy front yard is covered with plantings and is enclosed with a bow and picket fence. A brick walkway leads from the main entry to the sidewalk. The back yard is enclosed with wood privacy fencing.

NOTABLE FEATURES DATA

Component	Feature
-----------	---------

EXTERIOR MATERIALS DATA

Roof Component	Material	Color	Treatment	Source
Sloped	Not Visible		Not Visible	
Wall Component	Material	Color	Treatment	Source
Facade	Brick		Stretcher Bond	
Structure Component	Material	Feature		Source
Foundation	Brick & Concrete			
Walls	Brick			

Materials Notes:

WINDOW/DOOR/INTERIOR DATA

Window Location	Aperture Shape	Type	Lights	Material
Bay Windows	Rectangular	Dbl-Hung	1/1 Double	Vinyl
Facade	Rectangular	Dbl-Hung	1/1	Vinyl
Door Location	Aperture Shape	Type	Panel(s)	Material
Main Door	Rectangular	Single	Paneled	Metal

Notable Interior Plan(s)

Notable Interior Feature(s)

Interior Notes:

PLAN/SURVEY/DESIGNATION DATA

Neighborhood: **Capitol Hill**

Historic District(s)

Subdivision

Tuesday, June 25, 2013

ID_Number: 0860-0206 Page 2

Subdivision:

Ward/ANC:

Zoning:

Contributing:

Designation Event(s)

Survey(s)

Capitol Hill F & G Streets (2010)

Level(s) of Investigation

Permit Research

Reconnaissance Survey

PHOTOS - DIGITIZED

Caption:



Path: C:\Users\CHRS\Documents\CHRS
Databases\F&G Street - 2 to 11th
St\Database\Pictures\Square 0860\

File: 602_F_Street_NE_facade_looking_NE.jpg

Date:: Photog:

Code:: R: Fr:

Caption:



Path: C:\Users\CHRS\Documents\CHRS
Databases\F&G Street - 2 to 11th
St\Database\Pictures\Square 0860\

File: 602_F_Street_NE_facade_looking_NW.jpg

Date:: Photog:

Code:: R: Fr:

Caption:



Path: C:\Users\CHRS\Documents\CHRS
Databases\F&G Street - 2 to 11th
St\Database\Pictures\Square 0860\

File: 602_F_Street_NE_rear.jpg

Date:: Photog:

Code:: R: Fr:

PHOTOS - B/W OR NON-DIGITIZED

Photo Code	Roll	Frame(s)	Date	Photographer	Caption
------------	------	----------	------	--------------	---------

MISCELLANEOUS NOTES DATA

Notes:

PERMIT DATA

Permit Issue Date	Number	Type	Remarks
-------------------	--------	------	---------

Tuesday, June 25, 2013

ID_Number: 0860-0206 Page 3

Permit Notes:

--

BIBLIOGRAPHIC DATA

Short Citation	Type	Date	Remarks
----------------	------	------	---------

Bibliographic Notes:

--

SIGNIFICANCE DATA

Study Unit

Code	Criteria
------	----------

DATA PROCESSING EVENTS DATA

Date	Individual	Action
4/7/2010	Barnes (JLB), Jeanne	Record Updated
3/18/2010	Barnes (JLB), Jeanne	Record Updated
3/18/2010	Barnes (JLB), Jeanne	Record Created

Resource All Data Report

ID Number: 0860-0205

BASICS DATA

ID Number: **0860-0205** Year Built: **1897** Data Source: **Permit**

Number Extended Street Quad Type of Address

604 **F Street** **NE Current**

Name(s) Type of Name

Rowhouse, 604 F Street, N.E. **Common**

TaxCode1 TaxCode2 TaxCode3 Type Explain

0860/0205 **Square/Lot** **Current**

STATUS/PURPOSE/USE DATA

Resource Type: **Building** Status Current: **Extant**

Desig. Status: **Historic** Quality:

Purpose: **Rowhouse** Condition: **Good**

Function/Use Start Source Stop Source Explain

Residential (Single-Family) **1897** **Permit** **Historic/Current**

CONSTRUCTION DATA

Construction Event Start Source Stop Source Cost Source

Orig Construction **1897** **Permit** **2500 Permit**

Construction Event Association Associated Name

Orig Construction **Architect** **Haller, N. T.**

Orig Construction **Builder** **Hannan, Edward J.**

Orig Construction **Owner** **Hannan, Edward J.**

Construction Notes:

PEOPLE/EVENTS DATA

Racial Segregation Status:

SETTING/SHAPE/SIZE DATA

Surroundings: **Urban**

Streetscape: **Intact**

Relate to Othr Bldgs: **Row (1 of 6)**

Relate to Street: **Face on Line**

Massing: **Row Building/Canted Bay**

Footprint: **L-Shaped**

Number Stories: **2**

Bays Wide: **2**

Height:

Width: **18**

Depth/Length: **28**

SqFt:

Volume:

Lot Width

Lot Depth/Length:

Lot SqFt:

Acreage:

Has Driveway: ☐

Cross Reference Notes:

Outbuilding Type

Contributing Status

Outbuilding Notes:

STYLE/EXTERIOR DATA

Architectural Style(s)

Queen Anne

Exterior & Architectural Notes:

March 2010: This rowhouse is one of eight buildings constructed in 1897 from the same permit (#1481). This building is one of six in a row that are located on F Street, N.E. The building was designed by architect N.T. Haller for owner/builder Edward J. Hannan. The Queen Anne-style rowhouse is two stories high on a raised basement. Two bays wide, the dwelling sits on a solid brick and concrete foundation. It is constructed of five-course American-bond brick and is faced with stretcher-bond brick veneer on the façade (south elevation). The sloping roof (materials not visible) is ornamented with a molded metal cornice with modillions and brick corbeling. A two-story, three-sided canted bay projects from the façade and has the same material treatment as the main block. The main entry is located in the westernmost bay of the façade and is reached by metal steps with a metal railing. The replacement single-leaf, paneled wood door has a one-light transom and a rock-faced concrete lintel. The window opening on the main block above the entry holds a round head 1/1, double-hung, wood-sash window with a semicircular gauged brick arch with a keystone. Window openings on the bay hold 1/1, double-hung, wood sash with paired one-light vinyl sliding windows in the basement. All the openings on the bay have rock-faced concrete sills and lintels. A brick stringcourse is located at the sill level on the upper story of the projecting bay. The two-story ell on the rear has the same material treatment as the main block. It is fenestrated with a single-leaf paneled wood door with a one-light transom and 1/1, double-hung, vinyl-sash windows with concrete lug sills. All openings on the rear elevation have segmental rowlock brick arches.

Site Notes:

March 2010: This rowhouse is located on the north side of F Street, N.E. and is set back approximately ten feet from the public brick sidewalk. The building is adjacent to the dwellings at 602 and 606 F Street, N.E. The grassy front yard is covered with plantings and is enclosed with a bow and picket fence. A herringbone brick walkway leads from the main entry to the sidewalk.

NOTABLE FEATURES DATA

Component	Feature
-----------	---------

EXTERIOR MATERIALS DATA

Roof Component	Material	Color	Treatment	Source
Sloped	Not Visible		Not Visible	
Wall Component	Material	Color	Treatment	Source
Facade	Brick		Stretcher Bond	
Structure Component	Material	Feature		Source
Foundation	Brick & Concrete			
Walls	Brick			

Materials Notes:

WINDOW/DOOR/INTERIOR DATA

Window Location	Aperture Shape	Type	Lights	Material
2 Flr Windows	Round-Headed	Dbl-Hung	1/1	Wood
Bay Windows	Rectangular	Dbl-Hung	1/1	Wood
Door Location	Aperture Shape	Type	Panels	Material
Main Door	Rectangular	Single	Paneled	Wood

Notable Interior Plan(s)

Notable Interior Feature(s)

Interior Notes:

PLAN/SURVEY/DESIGNATION DATA

Neighborhood: **Capitol Hill**

Historic District(s)

Subdivision:

Ward/ANC:

Zoning:

Contributing:

Designation Event(s)

Survey(s)

Level(s) of Investigation

Capitol Hill F & G Streets (2010)

Permit Research

Reconnaissance Survey

PHOTOS - DIGITIZED

Caption:

Path: C:\Users\CHRS\Documents\CHRS
Databases\F&G Street - 2 to 11th
St\Database\Pictures\Square 0860\

File: 604_F_Street_NE_facade_looking_NE.jpg

Date:: Photog:

Code:: R: Fr:



Caption:

Path: C:\Users\CHRS\Documents\CHRS
Databases\F&G Street - 2 to 11th
St\Database\Pictures\Square 0860\

File: 604_F_Street_NE_facade_looking_NW.jpg

Date:: Photog:

Code:: R: Fr:



Caption:

Path: C:\Users\CHRS\Documents\CHRS
Databases\F&G Street - 2 to 11th
St\Database\Pictures\Square 0860\

File: 604_F_Street_NE_facade_looking_NE.jpg

Date:: Photog:

Code:: R: Fr:



PHOTOS - B/W OR NON-DIGITIZED

Photo Code	Roll	Frame(s)	Date	Photographer	Caption
------------	------	----------	------	--------------	---------

MISCELLANEOUS NOTES DATA

Notes:

--

PERMIT DATA

Tuesday, June 25, 2013

ID_Number: 0860-0205 Page 3

Permit Issue Date	Number	Type	Remarks
6/18/1897	1481	Build	

Permit Notes:

BIBLIOGRAPHIC DATA

Short Citation	Type	Date	Remarks
----------------	------	------	---------

Bibliographic Notes:

SIGNIFICANCE DATA

Study Unit

Code	Criteria
------	----------

DATA PROCESSING EVENTS DATA

Date	Individual	Action
4/7/2010	Barnes (JLB), Jeanne	Record Updated
3/18/2010	Barnes (JLB), Jeanne	Record Updated
3/18/2010	Barnes (JLB), Jeanne	Record Created

Resource All Data Report

ID Number: 0860-0204

BASICS DATA

ID Number: **0860-0204** Year Built: **1897** Data Source: **Permit**

Number	Extended	Street	Quad	Type of Address
606		F Street	NE	Current
606	-606.5	F Street	NE	Alternate

Name(s)	Type of Name
Rowhouse, 606 F Street, N.E.	Common

TaxCode1	TaxCode2	TaxCode3	Type	Explain
0860/0204			Square/Lot	Current

STATUS/PURPOSE/USE DATA

Resource Type: **Building** Status Current: **Extant**
Desig. Status: **Historic** Quality:
Purpose: **Rowhouse** Condition: **Good**

Function/Use	Start	Source	Stop	Source	Explain
Residential (Single-Family)	1897	Permit			Historic
Residential (Multi-Family)		Site Visit			Current

CONSTRUCTION DATA

Construction Event	Start	Source	Stop	Source	Cost Source
Orig Construction	1897	Permit			2500 Permit

Construction Event	Association	Associated Name
Orig Construction	Architect	Haller, N. T.
Orig Construction	Builder	Hannan, Edward J.
Orig Construction	Owner	Hannan, Edward J.

Construction Notes:

PEOPLE/EVENTS DATA

Racial Segregation Status:

SETTING/SHAPE/SIZE DATA

Surroundings: **Urban**
Streetscape: **Intact**
Relate to Othr Bldgs: **Row (1 of 6)**
Relate to Street: **Face on Line**
Massing: **Row Building/Rectangular Bay**
Footprint: **L-Shaped**

Cross Reference Notes:

Number Stories: **2**

Bays Wide: **2**

Height:

Outbuilding Type

Contributing Status

Width: **18**

Depth/Length: **28**

SqFt:

Volume:

Lot Width

Lot Depth/Length:

Lot SqFt:

Acreage:

Has Driveway: ☐

Outbuilding Notes:

STYLE/EXTERIOR DATA

Architectural Style(s)

Queen Anne

Exterior & Architectural Notes:

March 2010: This rowhouse is one of eight buildings constructed in 1897 from the same permit (#1481). This building is one of six in a row that are located on F Street, N.E. The building was designed by architect N.T. Haller for owner/builder Edward J. Hannan. The Queen Anne-style rowhouse is two stories high on a raised basement. Two bays wide, the dwelling sits on a solid brick and concrete foundation. It is constructed of five-course American-bond brick and is faced with stretcher-bond brick veneer on the façade (south elevation). The sloping roof (materials not visible) is ornamented with a molded metal cornice with modillions and brick corbeling. A two-story, rectangular bay projects from the façade and has the same material treatment as the main block. The bay has a front-gabled roof covered with slate shingles. The roof of the bay has a stepped brick cornice and. A circular window with a header-brick surround pierces the tympanum of the bay. The main entry to the dwelling is located in the westernmost bay of the façade and is reached by metal steps with gas pipe railing. The double-leaf, paneled wood door has a one-light transom and a rock-faced concrete lintel. The house is fenestrated with 1/1, double-hung, wood-sash windows with rock-faced concrete lug sills and lintels. Openings on the face of the bay are paired and the second-story openings have a brick stringcourse at the sill level. A single-leaf paneled wood door with lights is located in the basement level of the façade.

The two-story ell on the rear (north) elevation has the same material treatment as the main block. The sloping roof (materials not visible) is pierced on the northeast corner by an interior brick chimney with a plain cap. The main block and ell are fenestrated with 2/2, double-hung, wood sash, 1/1, double-hung, vinyl-sash windows, and a replacement single-leaf paneled metal door with a one-light wood transom. Window and door openings have segmental rowlock brick arches.

Site Notes:

March 2010: This rowhouse is located on the north side of F Street, N.E. and is set back approximately ten feet from the public brick sidewalk. The building is adjacent to the dwellings at 604 and 608 F Street, N.E. The front yard is covered with plantings and mulch. A concrete walkway leads from the main entry to the sidewalk and brick steps lead from the walkway to the basement-level entrance. The back yard is partially enclosed with a concrete-block privacy wall with brick coping.

NOTABLE FEATURES DATA

Component

Feature

EXTERIOR MATERIALS DATA

Roof Component	Material	Color	Treatment	Source
Sloped	Not Visible		Not Visible	
Wall Component	Material	Color	Treatment	Source
Facade	Brick		Stretcher Bond	

Structure Component	Material	Feature	Source
Foundation	Brick & Concrete		
Walls	Brick		
Materials Notes:			

WINDOW/DOOR/INTERIOR DATA

Window Location	Aperture Shape	Type	Lights	Material
Bay Windows	Rectangular	Dbl-Hung	1/1 Double	Wood
Facade	Rectangular	Dbl-Hung	1/1	Wood
Door Location	Aperture Shape	Type	Panels	Material
Main Door	Rectangular	Single	Paneled	Wood
Notable Interior Plan(s)		Notable Interior Feature(s)		

Interior Notes:

PLAN/SURVEY/DESIGNATION DATA

Neighborhood: Capitol Hill	Historic District(s)
Subdivision:	
Ward/ANC:	
Zoning:	Designation Event(s)
Contributing:	
Survey(s)	Level(s) of Investigation
Capitol Hill F & G Streets (2010)	Permit Research
	Reconnaissance Survey

PHOTOS - DIGITIZED

Caption:

Path: **C:\Users\CHRS\Documents\CHRS Databases\F&G Street - 2 to 11th St\Database\Pictures\Square 0860**
File: **606_F_Street_NE_facade_looking_NE.jpg**
Date:: Photog:
Code:: R: Fr:



Caption:

Path: C:\Users\CHRS\Documents\CHRS
Databases\F&G Street - 2 to 11th
St\Database\Pictures\Square 0860\
File: 606_F_Street_NE_facade_looking_NW.jpg
Date:: Photog:
Code:: R: Fr:



Caption:

Path: C:\Users\CHRS\Documents\CHRS
Databases\F&G Street - 2 to 11th
St\Database\Pictures\Square 0860\
File: 606_F_Street_NE_rear.jpg
Date:: Photog:
Code:: R: Fr:



PHOTOS - B/W OR NON-DIGITIZED

Photo Code	Roll	Frame(s)	Date	Photographer	Caption
------------	------	----------	------	--------------	---------

MISCELLANEOUS NOTES DATA

Notes:

PERMIT DATA

Permit Issue Date	Number	Type	Remarks
6/18/1897	1481	Build	

Permit Notes:

BIBLIOGRAPHIC DATA

Short Citation	Type	Date	Remarks
----------------	------	------	---------

Bibliographic Notes:

SIGNIFICANCE DATA

Study Unit

Code	Criteria
------	----------

DATA PROCESSING EVENTS DATA

Date	Individual	Action
4/8/2010	Barnes (JLB), Jeanne	Record Updated
4/7/2010	Barnes (JLB), Jeanne	Record Updated
3/18/2010	Barnes (JLB), Jeanne	Record Updated
3/18/2010	Barnes (JLB), Jeanne	Record Created

Resource All Data Report

ID Number: 0860-0203

BASICS DATA

ID Number: **0860-0203** Year Built: **1897** Data Source: **Permit**

Number Extended Street Quad Type of Address

608 **F Street** **NE Current**

Name(s) Type of Name

Rowhouse, 608 F Street, N.E. **Common**

TaxCode1 TaxCode2 TaxCode3 Type Explain

0860/0203 **Square/Lot** **Current**

STATUS/PURPOSE/USE DATA

Resource Type: **Building** Status Current: **Extant**

Desig. Status: **Historic** Quality:

Purpose: **Rowhouse** Condition: **Good**

Function/Use Start Source Stop Source Explain

Residential (Single-Family) **1897** **Permit** **Historic**

Residential (Multi-Family) **Current**

CONSTRUCTION DATA

Construction Event Start Source Stop Source Cost Source

Orig Construction **1897** **Permit** **2500 Permit**

Construction Event Association Associated Name

Orig Construction **Architect** **Haller, N. T.**

Orig Construction **Builder** **Hannan, Edward J.**

Orig Construction **Owner** **Hannan, Edward J.**

Construction Notes:

PEOPLE/EVENTS DATA

Racial Segregation Status:

SETTING/SHAPE/SIZE DATA

Surroundings: **Urban**
Streetscape: **Intact**
Relate to Othr Bldgs: **Row (1 of 6)**
Relate to Street: **Face on Line**
Massing: **Row Building/Canted Bay**
Footprint: **L-Shaped**

Cross Reference Notes:



Number Stories: **2**
Bays Wide: **2**
Height: **18**
Width: **28**
Depth/Length: **28**

Outbuilding Type	Contributing Status
Garage	Contributing

SqFt:
Volume:
Lot Width
Lot Depth/Length:
Lot SqFt:
Acreage:

Outbuilding Notes:

March 2010: A one-story, one-bay garage is located to the rear (north) of the house. Constructed ca. 1940, the garage sits on a solid foundation and is constructed of five-course, American-bond brick. The sloping roof (materials not visible) is edged with metal coping and a corbeled brick cornice. A paneled metal roll-up door is located on the façade (north elevation) and has a wood lintel capped by a rowlock brick stringcourse.

Has Driveway: ☐

STYLE/EXTERIOR DATA

Architectural Style(s)

Queen Anne

Exterior & Architectural Notes:

March 2010: This rowhouse is one of eight buildings constructed in 1897 from the same permit (#1481). This building is one of six in a row that are located on F Street, N.E. The building was designed by architect N.T. Haller for owner/builder Edward J. Hannan. The Queen Anne-style rowhouse is two stories high on a raised basement. Two bays wide, the dwelling sits on a solid brick and concrete foundation. It is constructed of five-course American-bond brick and is faced with stretcher-bond brick veneer on the façade (south elevation). The sloping roof (materials not visible) is ornamented with a molded metal cornice with modillions and brick corbeling. A two-story, three-sided canted bay projects from the façade and has the same material treatment as the main block. The main entry is located in the westernmost bay of the façade and is reached by metal steps with a gas pipe railing. The replacement single-leaf, paneled wood door has a one-light transom and a rock-faced concrete lintel. The round arched window opening on the main block above the entry holds a 1/1, double-hung, wood-sash window with a semicircular gauged brick arch with a rock-faced keystone. Window openings on the bay hold 1/1, double-hung, wood sash with single and paired one-light windows in the basement. The first-story window openings on the bay are capped by one-light vinyl transoms. Access to the basement is provided by a single-leaf flush door (materials not visible). All the openings on the bay have rock-faced concrete sills and lintels. A brick stringcourse is located at the sill level on the upper story of the projecting bay.

The two-story ell on the rear elevation has the same material treatment as the main block. The sloping roof (materials not visible) is pierced on the northeast corner by an interior brick chimney. The ell is fenestrated with 2/2, double-hung, wood sash and 1/1, double-hung, vinyl-sash windows and a single-leaf paneled wood with a one-light wood transom. Windows have a concrete lug sill and all openings on the ell have segmental rowlock brick arches.

Site Notes:

March 2010: This rowhouse is located on the north side of F Street, N.E. and is set back approximately ten feet from the public brick sidewalk. The building is adjacent to the dwellings at 606 and 610 F Street, N.E. The front yard is covered with plantings and is enclosed with a bow and picket fence. A brick walkway leads from the main entry to the sidewalk. A concrete-block privacy wall encloses the back yard.

NOTABLE FEATURES DATA

Component	Feature
-----------	---------

EXTERIOR MATERIALS DATA

Roof Component	Material	Color	Treatment	Source
Sloped	Not Visible		Not Visible	
Wall Component	Material	Color	Treatment	Source

Facade	Brick	Stretcher Bond	
Structure Component	Material	Feature	Source
Foundation	Brick & Concrete		
Walls	Brick		
Materials Notes:			

WINDOW/DOOR/INTERIOR DATA

Window Location	Aperture Shape	Type	Lights	Material
2nd Flr Non-Bay	Round-Headed	Dbl-Hung	1/1	Wood
Bay Windows	Rectangular	Dbl-Hung	1/1	Wood
Door Location	Aperture Shape	Type	Panels	Material
Main Door	Rectangular	Single	Paneled	Metal
Notable Interior Plan(s)		Notable Interior Feature(s)		

Interior Notes:

PLAN/SURVEY/DESIGNATION DATA

Neighborhood: Capitol Hill	Historic District(s)
Subdivision:	
Ward/ANC:	
Zoning:	Designation Event(s)
Contributing:	
Survey(s)	Level(s) of Investigation
Capitol Hill F & G Streets (2010)	Permit Research Reconnaissance Survey

PHOTOS - DIGITIZED

Caption:

Path: C:\Users\CHRS\Documents\CHRS
Databases\F&G Street - 2 to 11th
St\Database\Pictures\Square 0860\
File: 608_F_Street_NE_facade_looking_NW.jpg
Date:: Photog:
Code:: R: Fr:



Caption:

Path: C:\Users\CHRS\Documents\CHRS
Databases\F&G Street - 2 to 11th
St\Database\Pictures\Square 0860\
File: 608_F_Street_NE_garage_looking_SE.jpg
Date:: Photog:
Code:: R: Fr:



Caption:

Path: C:\Users\CHRS\Documents\CHRS
Databases\F&G Street - 2 to 11th
St\Database\Pictures\Square 0860\
File: 608_F_Street_NE_facade_looking_NE.jpg
Date:: Photog:
Code:: R: Fr:



Caption:

Path: C:\Users\CHRS\Documents\CHRS
Databases\F&G Street - 2 to 11th
St\Database\Pictures\Square 0860\
File: 608_F_Street_NE_rear_looking_SE.jpg
Date:: Photog:
Code:: R: Fr:



PHOTOS - B/W OR NON-DIGITIZED

Photo Code	Roll	Frame(s)	Date	Photographer	Caption
------------	------	----------	------	--------------	---------

MISCELLANEOUS NOTES DATA

Notes:

PERMIT DATA

Permit Issue Date	Number	Type	Remarks
06/08/1897	1481	Build	

Permit Notes:

BIBLIOGRAPHIC DATA

Short Citation	Type	Date	Remarks
----------------	------	------	---------

Bibliographic Notes:

--

SIGNIFICANCE DATA

Study Unit

Code

Criteria

DATA PROCESSING EVENTS DATA

Date	Individual	Action
4/8/2010	Barnes (JLB), Jeanne	Record Updated
3/18/2010	Barnes (JLB), Jeanne	Record Updated
3/18/2010	Barnes (JLB), Jeanne	Record Created

Resource All Data Report

ID Number: 0860-0202

BASICS DATA

ID Number: **0860-0202** Year Built: **1897** Data Source: **Permit**

Number Extended Street Quad Type of Address

610 **F Street** **NE Current**

Name(s) Type of Name

Rowhouse, 610 F Street, N.E. **Common**

TaxCode1 TaxCode2 TaxCode3 Type Explain

0860/0202 **Square/Lot** **Current**

STATUS/PURPOSE/USE DATA

Resource Type: **Building** Status Current: **Extant**

Desig. Status: **Historic** Quality:

Purpose: **Rowhouse** Condition: **Good**

Function/Use Start Source Stop Source Explain

Residential (Single-Family) **1897** **Permit** **Historic/Current**

CONSTRUCTION DATA

Construction Event Start Source Stop Source Cost Source

Orig Construction **1897** **Permit** **2500 Permit**

Construction Event Association Associated Name

Orig Construction **Architect** **Haller, N. T.**

Orig Construction **Builder** **Hannan, Edward J.**

Orig Construction **Owner** **Hannan, Edward J.**

Construction Notes:

PEOPLE/EVENTS DATA

Racial Segregation Status:

SETTING/SHAPE/SIZE DATA

Surroundings: **Urban**

Streetscape: **Intact**

Relate to Othr Bldgs: **Row End (1 of 6)**

Relate to Street: **Face on Line**

Massing: **Row Bldg (Circular Bay)**

Footprint: **L-Shaped**

Number Stories: **2**

Bays Wide: **2**

Height:

Width: **18**

Depth/Length: **28**

SqFt:

Volume:

Lot Width

Lot Depth/Length:

Lot SqFt:

Acreage:

Has Driveway: ☐

Cross Reference Notes:

Outbuilding Type

Garage

Contributing Status

Contributing

Outbuilding Notes:

March 2010: This one-story, one-bay garage was constructed ca. 1915. The structure has been parged and has a shed roof covered with asphalt shingles. The replacement paneled wood roll-up door is capped by a wood lintel.

STYLE/EXTERIOR DATA

Architectural Style(s)

Queen Anne

Exterior & Architectural Notes:

March 2010: This rowhouse is one of eight buildings constructed in 1897 from the same permit (#1481). This building is one of six in a row that are located on F Street, N.E. The building was designed by architect N.T. Haller for owner/builder Edward J. Hannan. The Queen Anne-style rowhouse is two stories high on a raised basement. Two bays wide, the dwelling sits on a solid brick and concrete foundation. It is constructed of five-course American-bond brick and is faced with stretcher-bond brick veneer on the façade (south elevation). A two-story rectangular projecting bay is located on the façade and has the same material treatment as the main block. The bay has a pyramidal hipped roof of slate shingles. The sloping roof (materials not visible) of the main block and the roof of the bay are finished with a molded metal cornice with modillions and brick corbeling. The main entry is located in the westernmost bay of the façade and is reached by metal steps with a gas pipe railing. The replacement single-leaf, paneled wood door is capped by a one-light transom and a rock-faced concrete lintel. The basement is fenestrated with single and paired one-light vinyl windows. The first story window openings hold 1/1, double-hung, wood sash, while the upper story holds 1/1, double-hung, vinyl sash. Openings on the face of the bay are paired. All the windows on the façade have rock-faced concrete sills and lintels. A brick stringcourse is located at the sill level on the upper story of the projecting bay. The rear elevation of the main block and two-story ell are fenestrated with 2/2, double-hung, wood-sash windows with segmental brick rowlock arches. Windows appear to have concrete lug sills. The materials of the sloping roof of the ell were not visible. The first story was obscured by privacy fencing.

Site Notes:

March 2010: This rowhouse is located on the north side of F Street, N.E. and is set back approximately ten feet from the public brick sidewalk. The building is adjacent to the dwellings at 608 and 612 F Street, N.E. The front yard is covered with plantings and is enclosed with a bow and picket fence. A brick walkway leads from the main entry to the sidewalk. A wood privacy fence encloses the back yard.

NOTABLE FEATURES DATA

Component	Feature
-----------	---------

EXTERIOR MATERIALS DATA

Roof Component	Material	Color	Treatment	Source
Sloped	Not Visible		Not Visible	
Wall Component	Material	Color	Treatment	Source
Facade	Brick		Stretcher Bond	
Structure Component	Material	Feature		Source
Foundation	Brick & Concrete			
Walls	Brick			

Materials Notes:

WINDOW/DOOR/INTERIOR DATA

Window Location	Aperture Shape	Type	Lights	Material
Bay Windows	Rectangular	Dbl-Hung	1/1 Double	Vinyl
Facade	Rectangular	Dbl-Hung	1/1	Vinyl
Door Location	Aperture Shape	Type	Panels	Material
Main Door	Rectangular	Single	Paneled	Wood

Notable Interior Plan(s)

Notable Interior Feature(s)

Interior Notes:

PLAN/SURVEY/DESIGNATION DATA

Neighborhood: **Capitol Hill**

Historic District(s)

Subdivision:

Ward/ANC:

Zoning:

Contributing:

Designation Event(s)

Survey(s)

Capitol Hill F & G Streets (2010)

Level(s) of Investigation

Permit Research

Reconnaissance Survey

PHOTOS - DIGITIZED

Caption:

Path: **C:\Users\CHRS\Documents\CHRS
Databases\F&G Street - 2 to 11th
St\Database\Pictures\Square 0860**

File: **610_F_Street_NE_facade_looking_NE.jpg**

Date:: Photog:

Code:: R: Fr:



Caption:

Path: **C:\Users\CHRS\Documents\CHRS
Databases\F&G Street - 2 to 11th
St\Database\Pictures\Square 0860**

File: **610_F_Street_NE_facade_looking_NW.jpg**

Date:: Photog:

Code:: R: Fr:



Caption:

Path: **C:\Users\CHRS\Documents\CHRS
Databases\F&G Street - 2 to 11th
St\Database\Pictures\Square 0860**

File: **610_F_Street_NE_rear.jpg**

Date:: Photog:

Code:: R: Fr:



Caption:

Path: C:\Users\CHRS\Documents\CHRS
Databases\F&G Street - 2 to 11th
St\Database\Pictures\Square 0860\

File: 610_F_Street_NE_garage.jpg

Date:: Photog:

Code:: R: Fr:



PHOTOS - B/W OR NON-DIGITIZED

Photo Code	Roll	Frame(s)	Date	Photographer	Caption
------------	------	----------	------	--------------	---------

MISCELLANEOUS NOTES DATA

Notes:

PERMIT DATA

Permit Issue Date	Number	Type	Remarks
-------------------	--------	------	---------

06/08/1897	1481	Build	
------------	------	-------	--

Permit Notes:

BIBLIOGRAPHIC DATA

Short Citation	Type	Date	Remarks
----------------	------	------	---------

Bibliographic Notes:

SIGNIFICANCE DATA

Study Unit

Code	Criteria
------	----------

DATA PROCESSING EVENTS DATA

Date	Individual	Action
4/8/2010	Barnes (JLB), Jeanne	Record Updated
3/18/2010	Barnes (JLB), Jeanne	Record Updated
3/18/2010	Barnes (JLB), Jeanne	Record Created

Resource All Data Report

ID Number: 0860-0024

BASICS DATA

ID Number: **0860-0024** Year Built: **1903** Data Source: **Permit**

Number Extended Street Quad Type of Address

612 **F Street** **NE Current**

Name(s) Type of Name

Single Dwelling, 612 F Street, N.E. **Common**

TaxCode1 TaxCode2 TaxCode3 Type Explain

0860/0024 **Square/Lot** **Current**

STATUS/PURPOSE/USE DATA

Resource Type: **Building** Status Current: **Extant**

Desig. Status: **Historic** Quality:

Purpose: **Rowhouse** Condition: **Good**

Function/Use Start Source Stop Source Explain

Residential (Single-Family) **1903** **Permit** **Historic/Current**

CONSTRUCTION DATA

Construction Event Start Source Stop Source Cost Source

Orig Construction **1903** **Permit** **2500 Permit**

Construction Event Association Associated Name

Orig Construction **Architect** **Unknown**

Orig Construction **Builder** **Bond, B.P.**

Orig Construction **Owner** **Ricks, Georgie A.**

Construction Notes:

PEOPLE/EVENTS DATA

Racial Segregation Status:

SETTING/SHAPE/SIZE DATA

Surroundings: **Urban**

Streetscape: **Intact**

Relate to Othr Bldgs: **Attached**

Relate to Street: **Face on Line**

Massing: **Row Building/Canted Bay**

Footprint: **Rectangular**

Number Stories: **2**

Bays Wide: **2**

Height:

Width: **18**

Depth/Length: **33**

SqFt:

Volume:

Lot Width

Lot Depth/Length:

Lot SqFt:

Acreage:

Has Driveway: ☐

Cross Reference Notes:

Outbuilding Type

Contributing Status

Outbuilding Notes:

STYLE/EXTERIOR DATA

Architectural Style(s)

Queen Anne

Exterior & Architectural Notes:

March 2010: This Queen Anne-style single dwelling was constructed in 1903. It was built by B.P. Bond for owner Georgie A. Ricks (permit # 0147). Two bays wide, the building sits on a solid raised foundation. Constructed of brick, the dwelling is faced with stretcher-bond brick. A three-sided canted bay projects from the eastern bay of the façade (south elevation) and has the same material treatment as the main block. The sloping roof is pierced with an interior chimney (materials not visible) and is ornamented with a molded metal cornice with brick corbeling. The main entry, a double-leaf, paneled wood door with lights, has a one-light transom and a rock-faced concrete lintel. Metal steps with a gas pipe railing provide access to the entry. The dwelling is fenestrated with 1/1, double-hung, vinyl-sash windows with rock-faced concrete lintels and concrete lug sills. First-story window openings on the bay have one-light vinyl transoms. The basement level is fenestrated with a single-leaf, wood-frame glass door and one-light wood windows. Ornamentation is limited to a three-course brick stringcourse at the water table level and brick stringcourses at the window sill level that act as continuous sills. The two-story ell on the rear elevation is pierced by an interior brick chimney with a plain cap that has been parged. The ell is fenestrated with single and paired 1/1, double-hung, windows.

A two-story porch located on the rear elevation of the ell is documented on the 1928 Sanborn map. This porch was enclosed ca. 2005 and is clad with hardiplank siding. The sloping roof (materials not visible) has wide overhanging boxed eaves. It is fenestrated with paired one-light vinyl casement windows and a double-leaf, wood-frame glass door with a one-light transom. Other details were obscured by privacy fencing.

Site Notes:

March 2010: This single dwelling is located on the north side of F Street, N.E. and is set back approximately ten feet from the public brick sidewalk. The building is adjacent to the dwellings at 610 and 614 F Street, N.E. The front yard is covered with plantings and is enclosed with a bow and picket fence. A concrete walkway leads from the main entry to the sidewalk. A wood privacy fence encloses the back yard.

NOTABLE FEATURES DATA

Component

Feature

EXTERIOR MATERIALS DATA

Roof Component	Material	Color	Treatment	Source
Sloped	Not Visible		Not Visible	
Wall Component	Material	Color	Treatment	Source
Facade	Brick		Stretcher Bond	
Structure Component	Material	Feature		Source
Foundation	Unknown			
Walls	Brick			

Materials Notes:

WINDOW/DOOR/INTERIOR DATA

Window Location	Aperture Shape	Type	Lights	Material
Facade	Rectangular	Dbl-Hung	1/1	Vinyl
Door Location	Aperture Shape	Type	Panels	Material
Main Door	Rectangular	Single	Paneled	Wood

Notable Interior Plan(s)

Notable Interior Feature(s)

Interior Notes:

PLAN/SURVEY/DESIGNATION DATA

Tuesday, June 25, 2013

ID_Number: 0860-0024 Page 2

Neighborhood: **Capitol Hill**

Subdivision:

Ward/ANC:

Zoning:

Contributing:

Historic District(s)

Designation Event(s)

Survey(s)

Capitol Hill F & G Streets (2010)

Level(s) of Investigation

Permit Research

Reconnaissance Survey

PHOTOS - DIGITIZED

Caption:

Path: **C:\Users\CHRS\Documents\CHRS
Databases\F&G Street - 2 to 11th
St\Database\Pictures\Square 0860**

File: **612_F_Street_NE_facade_looking_NE.jpg**

Date:: Photog:

Code:: R: Fr:



Caption:

Path: **C:\Users\CHRS\Documents\CHRS
Databases\F&G Street - 2 to 11th
St\Database\Pictures\Square 0860**

File: **612_F_Street_NE_facade_looking_NW.jpg**

Date:: Photog:

Code:: R: Fr:



Caption:

Path: **C:\Users\CHRS\Documents\CHRS
Databases\F&G Street - 2 to 11th
St\Database\Pictures\Square 0860**

File: **612_F_Street_NE_rear_looking_S.jpg**

Date:: Photog:

Code:: R: Fr:



PHOTOS - B/W OR NON-DIGITIZED

Photo Code	Roll	Frame(s)	Date	Photographer	Caption
------------	------	----------	------	--------------	---------

MISCELLANEOUS NOTES DATA

Notes:

--

PERMIT DATA

Permit Issue Date	Number	Type	Remarks
7/22/1903	0147	Build	

Permit Notes:

BIBLIOGRAPHIC DATA

Short Citation	Type	Date	Remarks
----------------	------	------	---------

Bibliographic Notes:

SIGNIFICANCE DATA

Study Unit

Code	Criteria
------	----------

DATA PROCESSING EVENTS DATA

Date	Individual	Action
4/26/2010	Litowitz (DDL), Dana	Record Updated
4/8/2010	Barnes (JLB), Jeanne	Record Updated
3/18/2010	Barnes (JLB), Jeanne	Record Updated
3/18/2010	Barnes (JLB), Jeanne	Record Created

Resource All Data Report

ID Number: 0860-0023

BASICS DATA

ID Number: **0860-0023** Year Built: **1901** Data Source: **Permit**

Number	Extended	Street	Quad	Type of Address
614		F Street	NE	Current
614	-614B	F Street	NE	Alternate

Name(s)	Type of Name
Single Dwelling, 614 F Street, N.E.	Common

TaxCode1	TaxCode2	TaxCode3	Type	Explain
0860/0023			Square/Lot	Current

STATUS/PURPOSE/USE DATA

Resource Type: **Building** Status Current: **Extant**
Desig. Status: **Historic** Quality:
Purpose: **Residential** Condition: **Good**

Function/Use	Start	Source	Stop	Source	Explain
Residential (Single-Family)	1901	Permit			Historic
Residential (Multi-Family)		Site Visit			Current

CONSTRUCTION DATA

Construction Event	Start	Source	Stop	Source	Cost Source
Orig Construction	1901	Permit			3000 Permit

Construction Event	Association	Associated Name
Orig Construction	Architect	Unknown
Orig Construction	Builder	Brown, W.E.
Orig Construction	Owner	Reagan, M.J.

Construction Notes:

PEOPLE/EVENTS DATA

Racial Segregation Status:

SETTING/SHAPE/SIZE DATA

Surroundings: **Urban**
 Streetscape: **Intact**
 Relate to Othr Bldgs: **Attached end**
 Relate to Street: **Face on Line**
 Massing: **Row Building/Rectangular Bay**
 Footprint: **L-Shaped**

Cross Reference Notes:



Number Stories: **2**
 Bays Wide: **2**
 Height: **18**
 Width: **32**
 Depth/Length: **32**

Outbuilding Type	Contributing Status
Garage	Contributing

SqFt:
 Volume:
 Lot Width
 Lot Depth/Length:
 Lot SqFt:
 Acreage:
 Has Driveway: ☐

Outbuilding Notes:

March 2010: This one-story, one-bay garage is located north of the dwelling and is accessed via the public alley. Constructed ca. 1925, the garage is documented on the 1928 Sanborn Insurance map. The garage is constructed of five-course, American-bond brick. The sloping roof (materials not visible) has metal coping and an overhanging boxed cornice on the façade (north elevation). The vehicular opening has been partially infilled with T-111 siding and holds a replacement paneled metal roll—up door with lights.

STYLE/EXTERIOR DATA

Architectural Style(s)

Queen Anne

Exterior & Architectural Notes:

March 2010: This Queen Anne-style dwelling was constructed in 1901 (permit # 0022). It was erected by W.E. Brown for owner M.J. Reagan. The dwelling is two bays wide on a raised basement faced with stretcher-bond brick. It is now used as a multiple dwelling. A two-story, rectangular bay with rounded corners projects from the easternmost bay of the façade (south elevation) and has the same material treatment as the main block. The single dwelling is faced with stretcher-bond brick on the facade. The materials of the sloping roof were not visible. The ogee-molded metal cornice is supplemented by brick dentils and brick corbeling. The main entry is located in the easternmost bay of the façade. The single-leaf flush wood door with one light has a one-light wood transom with a rock-faced flat concrete lintel. The window opening above the entry holds a 6/6, double-hung, wood-sash windows. Openings on the face of the bay are paired and the first story holds 9/9, double-hung, wood-sash windows. The upper story of the bay and the sides of the bay hold 6/6, double-hung, wood-sash windows. All window openings have concrete lug sills and rock-faced flat concrete lintels. A single-leaf flush wood door with one light is located in the basement level of the façade. A two-story ell is located on the rear elevation. The materials of the sloping roof were not visible from the alley. The ell has the same material treatment as the main block and is fenestrated with 6/6, double-hung, vinyl-sash windows with a segmental brick arch. The upper story holds a wood-frame glass door that leads to a one-story wood deck with a square-post balustrade. The first story of the ell was obscured from view by privacy fencing.

Site Notes:

March 2010: This single dwelling is located on the north side of F Street, N.E. and is set back approximately ten feet from the public brick sidewalk. The building is adjacent to the dwelling at 612 F Street, N.E. The front yard is covered with plantings and is enclosed with a metal fence. A concrete walkway leads from the main entry to the sidewalk. A garage is located to the rear (north of) the dwelling.

NOTABLE FEATURES DATA

Component Feature

EXTERIOR MATERIALS DATA

Roof Component	Material	Color	Treatment	Source
Sloped	Not Visible		Not Visible	
Wall Component	Material	Color	Treatment	Source
Facade	Brick		Stretcher Bond	

Structure Component	Material	Feature	Source
Foundation	Brick		
Walls	Brick		
Materials Notes:			

WINDOW/DOOR/INTERIOR DATA

Window Location	Aperture Shape	Type	Lights	Material
1st Flr Bay	Rectangular	Dbl-Hung	9/9 Double	Wood
2nd Flr Bay	Rectangular	Dbl-Hung	6/6 Double	Wood
Basemt Windows	Rectangular	Dbl-Hung	8/8 Double	Wood
Facade	Rectangular	Dbl-Hung	6/6	Wood
Door Location	Aperture Shape	Type	Panels	Material
Main Door	Rectangular	Single		Wood
Notable Interior Plan(s)		Notable Interior Feature(s)		

Interior Notes:

PLAN/SURVEY/DESIGNATION DATA

Neighborhood: Capitol Hill	Historic District(s)
Subdivision:	
Ward/ANC:	
Zoning:	Designation Event(s)
Contributing:	
Survey(s)	Level(s) of Investigation
Capitol Hill F & G Streets (2010)	Permit Research
	Reconnaissance Survey

PHOTOS - DIGITIZED

Caption:

Path: **C:\Users\CHRS\Documents\CHRS
Databases\F&G Street - 2 to 11th
St\Database\Pictures\Square 0860**
File: **614_F_Street_NE_facade_looking_NE.jpg**
Date:: Photog:
Code:: R: Fr:




Caption:

Path: C:\Users\CHRS\Documents\CHRS
Databases\F&G Street - 2 to 11th
St\Database\Pictures\Square 0860\
File: 614_F_Street_NE_facade_looking_NW.jpg
Date:: Photog:
Code:: R: Fr:



Caption:

Path: C:\Users\CHRS\Documents\CHRS
Databases\F&G Street - 2 to 11th
St\Database\Pictures\Square 0860\
File: 614_F_Street_NE_garage.jpg
Date:: Photog:
Code:: R: Fr:



Caption:

Path: C:\Users\CHRS\Documents\CHRS
Databases\F&G Street - 2 to 11th
St\Database\Pictures\Square 0860\
File: 614_F_Street_NE_rear.jpg
Date:: Photog:
Code:: R: Fr:



PHOTOS - B/W OR NON-DIGITIZED

Photo Code	Roll	Frame(s)	Date	Photographer	Caption
------------	------	----------	------	--------------	---------

MISCELLANEOUS NOTES DATA

Notes:

PERMIT DATA

Permit Issue Date	Number	Type	Remarks
07/03/1901	0022	Build	

Permit Notes:

BIBLIOGRAPHIC DATA

Short Citation	Type	Date	Remarks
----------------	------	------	---------

Bibliographic Notes:

--

SIGNIFICANCE DATA

Study Unit

Code

Criteria

DATA PROCESSING EVENTS DATA

Date	Individual	Action
4/26/2010	Litowitz (DDL), Dana	Record Updated
4/8/2010	Barnes (JLB), Jeanne	Record Updated
3/18/2010	Barnes (JLB), Jeanne	Record Updated
3/18/2010	Barnes (JLB), Jeanne	Record Created

Resource All Data Report

ID Number: 0860-0232

BASICS DATA

ID Number: **0860-0232** Year Built: **1906** Data Source: **Permit**

Number	Extended	Street	Quad	Type of Address
--------	----------	--------	------	-----------------

618		F Street	NE	Current
------------	--	-----------------	-----------	----------------

Name(s)	Type of Name
---------	--------------

Apartment Building, 618 F Street, N.E.	Current
The Lavernia	Common

TaxCode1	TaxCode2	TaxCode3	Type	Explain
----------	----------	----------	------	---------

0860/0232			Square/Lot	Current
------------------	--	--	-------------------	----------------

STATUS/PURPOSE/USE DATA

Resource Type: **Building** Status Current: **Extant**

Desig. Status: **Historic** Quality:

Purpose: **Apartment Building** Condition: **Good**

Function/Use	Start	Source	Stop	Source	Explain
--------------	-------	--------	------	--------	---------

Residential (Multi-Family)	1906	Permit			Historic
-----------------------------------	-------------	---------------	--	--	-----------------

Residential (Multi Condo)		Site Visit			Current
----------------------------------	--	-------------------	--	--	----------------

CONSTRUCTION DATA

Construction Event	Start	Source	Stop	Source	Cost Source
--------------------	-------	--------	------	--------	-------------

Orig Construction	1906	Permit			7000 Permit
--------------------------	-------------	---------------	--	--	--------------------

Construction Event	Association	Associated Name
--------------------	-------------	-----------------

Orig Construction	Architect	Haller (N. T.) Co.
--------------------------	------------------	---------------------------

Orig Construction	Builder	Wynkoop, J.A.
--------------------------	----------------	----------------------

Orig Construction	Owner	Wynkoop, J.A.
--------------------------	--------------	----------------------

Construction Notes:

PEOPLE/EVENTS DATA

Racial Segregation Status:

SETTING/SHAPE/SIZE DATA

Surroundings: **Urban**
Streetscape: **Intact**
Relate to Othr Bldgs: **Row End (1 of 3)**
Relate to Street: **Face on Line**
Massing: **Row Building/Rectangular Bay**
Footprint: **Rectangular**

Cross Reference Notes:

Number Stories: **3**

Bays Wide: **2**

Height:

Outbuilding Type

Contributing Status

Width: **28**

Depth/Length: **95**

SqFt:

Volume:

Lot Width

Lot Depth/Length:

Lot SqFt:

Acreage:

Has Driveway: ☐

Outbuilding Notes:

STYLE/EXTERIOR DATA

Architectural Style(s)

Queen Anne

Exterior & Architectural Notes:

March 2010: This apartment building, now known as The Lavernia Condominium, is one of three buildings constructed in 1906 from the same permit (#2784). The building was designed by N.T. Haller, Co. for owner/builder J.A. Wynkoop. The Queen Anne-style building is three stories high and two bays wide. It is influenced by the Classical Revival style and contains six apartments (now condos). The building sits on a solid concrete foundation faced with brick. The building is constructed of brick and is faced with stretcher-bond brick. A three-story bay with chamfered corners projects from the westernmost bay of the façade (south elevation). The bay is capped by a pyramidal hipped roof of slate shingles with a finial. The bay has the same material treatment as the main block. The materials of the roof of the building were not visible. The building is ornamented with a pressed metal cornice with ogee molding, dentils, and fluted pilasters, as well as a recessed brick paneled frieze. The main entry is located in the easternmost bay of the façade. The wide single-leaf paneled wood door has a one-light wood transom with a square-edge wood surround and rock-faced concrete lintel. The entry is sheltered by a fabric awning and is reached by brick steps. Window openings on the building hold 1/1, double-hung, wood-sash windows with rock-faced concrete sills and flat lintels. The bay has paired window openings on the façade and single window openings on the side. The second story of the main block is ornamented with multiple stringcourses of rock-faced bricks. The window openings on the projecting bay are flanked by brick pilasters with rounded edges. The upper-story window openings of the bay have brick corbeling above the lintel while the first-story window opening has the same corbeling below the window sill. The three-story ell on the rear (north) elevation has the same material treatment as the main block. It is fenestrated with 1/1, double-hung, vinyl-sash windows with concrete lug sills and segmental rowlock brick arches. On the third story of the west elevation, a sliding glass door with a semicircular transom provides access to a small metal balcony and fire escape. A rooftop wood deck is visible from the alley. A two-story porch on the northernmost bay of the west elevation has been enclosed. Clad with vinyl siding, the porch has a shed roof with overhanging boxed eaves. It is fenestrated with single and triple 1/1, double-hung, vinyl-sash windows on the second story and a large fixed window flanked by 1/1, double-hung, vinyl-sash windows on the third story. The porch rests on a wood pier foundation.

Site Notes:

March 2010: This apartment building is located on the north side of the street and is set back approximately ten feet from the public sidewalk fronting F Street, N.E. The level lot is covered with plantings and is edged with a bow and picket fence. A brick walkway leads from the main entrance to the sidewalk. The building is attached to 620 F Street, N.E. on the west elevation.

NOTABLE FEATURES DATA

Component

Feature

EXTERIOR MATERIALS DATA

Roof Component	Material	Color	Treatment	Source
Bay Roof	Slate		Shingled	
Flat	Not Visible		Not Visible	

Wall Component	Material	Color	Treatment	Source
Facade	Brick		Stretcher Bond	
Structure Component	Material	Feature		Source
Foundation	Concrete			
Walls	Brick			

Materials Notes:

WINDOW/DOOR/INTERIOR DATA

Window Location	Aperture Shape	Type	Lights	Material
Bay Windows	Rectangular	Dbl-Hung	1/1 Double	Wood
Facade	Rectangular	Dbl-Hung	1/1	Wood
Door Location	Aperture Shape	Type	Panels	Material
Main Door	Rectangular	Single	Paneled	Wood

Notable Interior Plan(s)

Notable Interior Feature(s)

Interior Notes:

PLAN/SURVEY/DESIGNATION DATA

Neighborhood: **Capitol Hill**

Historic District(s)

Subdivision:

Ward/ANC:

Zoning:

Designation Event(s)

Contributing:

Survey(s)

Level(s) of Investigation

Capitol Hill F & G Streets (2010)

Permit Research

Reconnaissance Survey

PHOTOS - DIGITIZED

Caption:

Path: **C:\Users\CHRS\Documents\CHRS
Databases\F&G Street - 2 to 11th
St\Database\Pictures\Square 0860**

File: **618_F_Street_NE_facade_looking_NE.jpg**

Date:: Photog:

Code:: R: Fr:



Caption:

Path: C:\Users\CHRS\Documents\CHRS
Databases\F&G Street - 2 to 11th
St\Database\Pictures\Square 0860\
File: 618_F_Street_NE_facade_looking_NW.jpg
Date:: Photog:
Code:: R: Fr:



Caption:

Path: C:\Users\CHRS\Documents\CHRS
Databases\F&G Street - 2 to 11th
St\Database\Pictures\Square 0860\
File: 618_F_Street_NE_rear&side_looking_SW.jpg
Date:: Photog:
Code:: R: Fr:



PHOTOS - B/W OR NON-DIGITIZED

Photo Code	Roll	Frame(s)	Date	Photographer	Caption
------------	------	----------	------	--------------	---------

MISCELLANEOUS NOTES DATA

Notes:

PERMIT DATA

Permit Issue Date	Number	Type	Remarks
4/20/1906	2784	Build	

Permit Notes:

BIBLIOGRAPHIC DATA

Short Citation	Type	Date	Remarks
----------------	------	------	---------

Bibliographic Notes:

SIGNIFICANCE DATA

Study Unit

Code	Criteria
------	----------

DATA PROCESSING EVENTS DATA

Date	Individual	Action
4/8/2010	Barnes (JLB), Jeanne	Record Updated
3/18/2010	Barnes (JLB), Jeanne	Record Updated
3/18/2010	Barnes (JLB), Jeanne	Record Created

Resource All Data Report

ID Number: 0860-0231

BASICS DATA

ID Number: **0860-0231** Year Built: **1906** Data Source: **Permit**

Number Extended Street Quad Type of Address

620 **F Street** **NE Current**

Name(s) Type of Name

Duplex, 620 F Street, N.E. **Common**

TaxCode1 TaxCode2 TaxCode3 Type Explain

0860/0231 **Square/Lot** **Current**

STATUS/PURPOSE/USE DATA

Resource Type: **Building** Status Current: **Extant**

Desig. Status: **Historic** Quality:

Purpose: **Duplex** Condition: **Good**

Function/Use Start Source Stop Source Explain

Residential (Multi-Family) **1906** **Permit** **Historic/Current**

CONSTRUCTION DATA

Construction Event Start Source Stop Source Cost Source

Orig Construction **1906** **Permit** **7000 Permit**

Construction Event Association Associated Name

Orig Construction **Architect** **Haller (N. T.) Co.**

Orig Construction **Builder** **Wynkoop, J.A.**

Orig Construction **Owner** **Wynkoop, J.A.**

Construction Notes:

PEOPLE/EVENTS DATA

Racial Segregation Status:

SETTING/SHAPE/SIZE DATA

Surroundings: **Urban**

Streetscape: **Intact**

Relate to Othr Bldgs: **Row (1 of 3)**

Relate to Street: **Face on Line**

Massing: **Row Building/Canted Bay**

Footprint: **L-Shaped**

Number Stories: **3**

Bays Wide: **2**

Height:

Width: **23**

Depth/Length: **26**

SqFt:

Volume:

Lot Width

Lot Depth/Length:

Lot SqFt:

Acreage:

Has Driveway: ☐

Cross Reference Notes:

Outbuilding Type

Contributing Status

Outbuilding Notes:

STYLE/EXTERIOR DATA

Architectural Style(s)

Queen Anne

Exterior & Architectural Notes:

March 2010: This multiple-family dwelling, is one of three buildings constructed in 1906 from the same permit (#2784). The building was designed by N.T. Haller, Co. for owner/builder J.A. Wynkoop and was originally used as a duplex. The Queen Anne-style building is three stories high and two bays wide. The building sits on a solid concrete foundation faced with brick. The building is constructed of brick and is faced with stretcher-bond brick. A three-story canted bay projects from the easternmost bay of the façade (south elevation). The bay has the same material treatment as the main block and is capped by a pyramidal hipped roof of slate shingles with a finial. The roof (materials not visible) of the main block appears to be sloping. The building is ornamented with a pressed metal cornice with ogee molding, dentils, and a recessed brick paneled frieze. The main entry is located in the westernmost bay of the façade. The wide exterior door has been removed, making visible the two single-leaf entries within the vestibule. Both openings hold single-leaf flush wood doors. The main entry still retains its rock-faced flat concrete lintel with imposts and the band of square billets above the lintel. Window openings on the building hold 1/1, double-hung, vinyl sash with rock-faced concrete sills and flat lintels. The bay holds one-light fixed vinyl windows on the face and 1/1, double-hung, vinyl-sash windows on the sides. The upper stories of the main block are ornamented with multiple stringcourses of rock-faced bricks. The three-story ell on the rear (north) elevation has the same material treatment as the main block with a sloping roof. Two bays wide, the ell is fenestrated with 1/1, double-hung, vinyl-sash windows with concrete lug sills and segmental rowlock brick arches. Single-leaf, wood-frame glass doors with one-light wood transoms and segmental rowlock brick arches are located on the rear (north) elevation of the ell. The second story of the ell has a one-story wood deck with a square-post balustrade and wood steps.

Site Notes:

March 2010: This building is located on the north side of the street and is set back approximately ten feet from the public sidewalk fronting F Street, N.E. The level lot is covered with plantings and is edged with a bow and picket fence. A concrete walkway leads from the main entrance to the sidewalk. The building is attached to 618 and 622 F Street, N.E. The back yard is enclosed with wood privacy fencing.

NOTABLE FEATURES DATA

Component	Feature
-----------	---------

EXTERIOR MATERIALS DATA

Roof Component	Material	Color	Treatment	Source
Bay Roof	Slate		Shingled	
Sloped	Not Visible		Not Visible	
Wall Component	Material	Color	Treatment	Source
Facade	Brick		Stretcher Bond	
Structure Component	Material	Feature		Source
Foundation	Concrete			
Walls	Brick			

Materials Notes:

WINDOW/DOOR/INTERIOR DATA

Window Location	Aperture Shape	Type	Lights	Material
Bay Windows	Rectangular	Fixed	1	Vinyl
Facade	Rectangular	Dbl-Hung	1/1	Vinyl
Door Location	Aperture Shape	Type	Panels	Material
Main Door	Rectangular	Single		Unknown

Notable Interior Plan(s)

Notable Interior Feature(s)

Interior Notes:

PLAN/SURVEY/DESIGNATION DATA

Neighborhood: **Capitol Hill**

Historic District(s)

Subdivision:

Ward/ANC:

Zoning:

Designation Event(s)

Contributing:

Survey(s)

Level(s) of Investigation

Capitol Hill F & G Streets (2010)

**Permit Research
Reconnaissance Survey**

PHOTOS - DIGITIZED

Caption:

Path: **C:\Users\CHRS\Documents\CHRS
Databases\F&G Street - 2 to 11th
St\Database\Pictures\Square 0860**

File: **620_F_Street_NE_facade_looking_NE.jpg**

Date:: Photog:

Code:: R: Fr:



Caption:

Path: **C:\Users\CHRS\Documents\CHRS
Databases\F&G Street - 2 to 11th
St\Database\Pictures\Square 0860**

File: **620_F_Street_NE_facade_looking_NW.jpg**

Date:: Photog:

Code:: R: Fr:



Caption:

Path: **C:\Users\CHRS\Documents\CHRS
Databases\F&G Street - 2 to 11th
St\Database\Pictures\Square 0860**

File: **620_F_Street_NE_rear.jpg**

Date:: Photog:

Code:: R: Fr:



PHOTOS - B/W OR NON-DIGITIZED

Photo Code	Roll	Frame(s)	Date	Photographer	Caption
------------	------	----------	------	--------------	---------

MISCELLANEOUS NOTES DATA

Tuesday, June 25, 2013

ID_Number: 0860-0231 Page 3

Notes:

--

PERMIT DATA

Permit Issue Date	Number	Type	Remarks
4/20/1906	2784	Build	

Permit Notes:

--

BIBLIOGRAPHIC DATA

Short Citation	Type	Date	Remarks

Bibliographic Notes:

--

SIGNIFICANCE DATA

Study Unit

Code	Criteria

DATA PROCESSING EVENTS DATA

Date	Individual	Action
4/8/2010	Barnes (JLB), Jeanne	Record Updated
3/18/2010	Barnes (JLB), Jeanne	Record Updated
3/18/2010	Barnes (JLB), Jeanne	Record Created

Resource All Data Report

ID Number: 0860-0230

BASICS DATA

ID Number: **0860-0230** Year Built: **1906** Data Source: **Permit**

Number Extended Street Quad Type of Address

622 F Street NE

Name(s) Type of Name

Duplex, 622 F Street, N.E. Common

TaxCode1 TaxCode2 TaxCode3 Type Explain

0860/0230 Square/Lot Current

STATUS/PURPOSE/USE DATA

Resource Type: **Building** Status Current: **Extant**

Desig. Status: **Historic** Quality:

Purpose: **Duplex** Condition: **Good**

Function/Use Start Source Stop Source Explain

Residential (Multi-Family) 1906 Permit Historic/Current

CONSTRUCTION DATA

Construction Event Start Source Stop Source Cost Source

Orig Construction 1906 Permit 7000 Permit

Construction Event Association Associated Name

Orig Construction Architect Haller (N. T.) Co.

Orig Construction Builder Wynkoop, J.A.

Orig Construction Owner Wynkoop, J.A.

Construction Notes:

PEOPLE/EVENTS DATA

Racial Segregation Status:

SETTING/SHAPE/SIZE DATA

Surroundings: **Urban**

Streetscape: **Intact**

Relate to Othr Bldgs: **Row End (1 of 3)**

Relate to Street: **Face on Line**

Massing: **Row Building/Canted Bay**

Footprint: **L-Shaped**

Number Stories: **3**

Bays Wide: **2**

Height:

Width: **23**

Depth/Length: **26**

SqFt:

Volume:

Lot Width

Lot Depth/Length:

Lot SqFt:

Acreage:

Has Driveway: ☐

Cross Reference Notes:

Outbuilding Type

Contributing Status

Outbuilding Notes:

STYLE/EXTERIOR DATA

Architectural Style(s)

Queen Anne

Exterior & Architectural Notes:

March 2010: This multiple-family dwelling, is one of three buildings constructed in 1906 from the same permit (#2784). The building was designed by N.T. Haller, Co. for owner/builder J.A. Wynkoop and was originally used as a duplex. The Queen Anne-style building is three stories high and two bays wide. The building sits on a solid concrete foundation faced with brick. The building is constructed of brick and is faced with stretcher-bond brick. A three-story canted bay projects from the easternmost bay of the façade (south elevation). The bay has the same material treatment as the main block and is capped by a pyramidal hipped roof of slate shingles with a finial. The roof (materials not visible) of the main block appears to be sloping. The building is ornamented with a pressed metal cornice with ogee molding, dentils, and a recessed brick paneled frieze. The main entry is located in the easternmost bay of the façade. The wide exterior door has been removed, making visible the two single-leaf entries within the vestibule. Both openings hold single-leaf flush wood doors. The main entry still retains its rock-faced flat concrete lintel with imposts and the band of square billets above the lintel. Window openings on the building hold one-light vinyl casements with rock-faced concrete sills and flat lintels. One-over-one, double-hung, vinyl-sash windows are located on the sides of the projecting bay. The upper stories of the main block are ornamented with multiple stringcourses of rock-faced bricks. The three-story ell on the rear (north) elevation has the same material treatment as the main block with a sloping roof. Two bays wide, the ell is fenestrated with 1/1, double-hung, vinyl-sash windows with concrete lug sills and segmental rowlock brick arches. Each story is also fenestrated with a single-leaf door (materials not visible) with a one-light wood transom set in a segmental rowlock brick arch. A two-story wood deck with square-post balustrades and wood steps provides rear access to the upper levels of the ell.

Site Notes:

March 2010: This building is located on the north side of the street and is set back approximately ten feet from the public sidewalk fronting F Street, N.E. The level lot is covered with plantings and is edged with a bow and picket fence. A concrete walkway leads from the main entrance to the sidewalk. The building is attached to 620 and 624 F Street, N.E. The back yard is enclosed with wood privacy fencing.

NOTABLE FEATURES DATA

Component	Feature
-----------	---------

EXTERIOR MATERIALS DATA

Roof Component	Material	Color	Treatment	Source
Sloped	Not Visible		Not Visible	
Wall Component	Material	Color	Treatment	Source
Facade	Brick		Stretcher Bond	
Structure Component	Material	Feature		Source
Foundation	Concrete			
Walls	Brick			

Materials Notes:

WINDOW/DOOR/INTERIOR DATA

Window Location	Aperture Shape	Type	Lights	Material
Bay Windows	Rectangular	Dbl-Hung	1/1	Vinyl
Facade	Rectangular	Casement	1	Vinyl
Door Location	Aperture Shape	Type	Panels	Material
Main Door	Rectangular	Single		Unknown

Notable Interior Plan(s)

Notable Interior Feature(s)

Interior Notes:

PLAN/SURVEY/DESIGNATION DATA

Neighborhood: **Capitol Hill**

Historic District(s)

Subdivision:

Ward/ANC:

Zoning:

Contributing:

Designation Event(s)

Survey(s)

Level(s) of Investigation

Capitol Hill F & G Streets (2010)

**Permit Research
Reconnaissance Survey**

PHOTOS - DIGITIZED

Caption:

Path: **C:\Users\CHRS\Documents\CHRS
Databases\F&G Street - 2 to 11th
St\Database\Pictures\Square 0860\
File: 622_F_Street_NE_facade_looking_NE.jpg**

Date:: Photog:

Code:: R: Fr:



Caption:

Path: **C:\Users\CHRS\Documents\CHRS
Databases\F&G Street - 2 to 11th
St\Database\Pictures\Square 0860\
File: 622_F_Street_NE_facade_looking_NW.jpg**

Date:: Photog:

Code:: R: Fr:



Caption:

Path: **C:\Users\CHRS\Documents\CHRS
Databases\F&G Street - 2 to 11th
St\Database\Pictures\Square 0860\
File: 622_F_Street_NE_rear_looking_SE.jpg**

Date:: Photog:

Code:: R: Fr:



PHOTOS - B/W OR NON-DIGITIZED

Photo Code	Roll	Frame(s)	Date	Photographer	Caption
------------	------	----------	------	--------------	---------

MISCELLANEOUS NOTES DATA

Notes:

--

PERMIT DATA

Permit Issue Date	Number	Type	Remarks
4/20/1906	2784	Build	

Permit Notes:

BIBLIOGRAPHIC DATA

Short Citation	Type	Date	Remarks
----------------	------	------	---------

Bibliographic Notes:

SIGNIFICANCE DATA

Study Unit

Code	Criteria
------	----------

DATA PROCESSING EVENTS DATA

Date	Individual	Action
4/8/2010	Barnes (JLB), Jeanne	Record Updated
3/18/2010	Barnes (JLB), Jeanne	Record Updated
3/18/2010	Barnes (JLB), Jeanne	Record Created

Resource All Data Report

ID Number: 0860-0018

BASICS DATA

ID Number: **0860-0018** Year Built: **1915** Data Source: **Permit**

Number Extended Street Quad Type of Address

624 **F Street** **NE Current**

Name(s) Type of Name

Rowhouse, 624 F Street, N.E. **Common**

TaxCode1 TaxCode2 TaxCode3 Type Explain

0860/0018 **Square/Lot** **Current**

STATUS/PURPOSE/USE DATA

Resource Type: **Building** Status Current: **Extant**

Desig. Status: **Historic** Quality:

Purpose: **Rowhouse** Condition: **Good**

Function/Use Start Source Stop Source Explain

Residential (Single-Family) **1915** **Permit** **Historic/Current**

CONSTRUCTION DATA

Construction Event Start Source Stop Source Cost Source

Orig Construction **1915** **Permit** **1666 Permit**

Construction Event Association Associated Name

Orig Construction **Architect** **Medford, Thomas M.**

Orig Construction **Builder** **Myers, C.E.**

Orig Construction **Owner** **Myers, C.E.**

Construction Notes:

PEOPLE/EVENTS DATA

Racial Segregation Status:

SETTING/SHAPE/SIZE DATA

Surroundings: **Urban**

Streetscape: **Intact**

Relate to Othr Bldgs: **Row End (1 of 3)**

Relate to Street: **Face on Line**

Massing: **Row Building/Front Porch**

Footprint: **L-Shaped**

Number Stories: **2**

Bays Wide: **2**

Height:

Width: **18**

Depth/Length: **33**

SqFt:

Volume:

Lot Width

Lot Depth/Length:

Lot SqFt:

Acreage:

Has Driveway: ☐

Cross Reference Notes:

Outbuilding Type

Contributing Status

Outbuilding Notes:

STYLE/EXTERIOR DATA

Architectural Style(s)

Colonial Revival

Exterior & Architectural Notes:

March 2010: This rowhouse is one of three buildings constructed from the same permit (#6662) in 1915. The buildings were designed by architect Thomas M. Medford for owner/builder C.E. Myers. The Colonial Revival-style building is two stories high and three bays wide. It sits on a solid raised concrete foundation faced with brick. The masonry building is constructed of five-course, American-bond brick and is faced with stretcher-bond brick on the façade (south elevation). The building has a sloping roof that is obscured by a slate-shingled false mansard roof. The roof is ornamented with a molded metal cornice with modillions and a plain frieze. The main entry is located in the westernmost bay of the façade. The single-leaf paneled metal door with lights has a one-light wood transom and a flat rock-faced concrete lintel. Window openings hold 1/1, double-hung, vinyl sash with concrete lug sills and flat rock-faced concrete lintels. A one-story, one-bay porch shelters the main entry. The porch sits on a masonry pier foundation that has been parged. Brick posts on parged piers support the flat roof. The roof has a molded cornice and a plain frieze. The porch is edged with a wood balustrade and access is provided by brick steps with a stepped brick balustrade. The basement level of the dwelling is fenestrated with a single-leaf paneled metal door with one light and a blind transom. A 1/1, double-hung, vinyl-sash window with a concrete lug sill and rock-faced concrete lintel illuminates the basement level. The two-story ell on the rear elevation has a sloping roof. It is fenestrated with 1/1, double-hung, vinyl-sash windows with brick rowlock sills, and segmental rowlock brick arches. Both stories hold a single-leaf wood-frame glass door with a one-light wood transom in a segmental brick arch. A two-story porch shelters the rear elevation of the dwelling. The foundation of the porch was not visible. The shed roof is supported by square wood posts. Both levels of the porch are edged with square-post wood balustrades.

Site Notes:

March 2010: This building is located on the north side of the street and is set back approximately ten feet from the public sidewalk fronting F Street, N.E. The level lot is covered with plantings and is edged with a bow and picket fence. A concrete walkway leads from the main and basement entries to the sidewalk. The building is attached to 622 and 626 F Street, N.E. The back yard is enclosed with wood privacy fencing.

NOTABLE FEATURES DATA

Component	Feature
-----------	---------

EXTERIOR MATERIALS DATA

Roof Component	Material	Color	Treatment	Source
Mansard (False) Sloped	Slate Not Visible		Shingled Not Visible	
Wall Component	Material	Color	Treatment	Source
Facade	Brick		Stretcher Bond	
Structure Component	Material	Feature		Source
Foundation Walls	Concrete Brick			

Materials Notes:

WINDOW/DOOR/INTERIOR DATA

Window Location	Aperture Shape	Type	Lights	Material
Facade	Rectangular	Dbl-Hung	1/1	Vinyl
Door Location	Aperture Shape	Type	Panels	Material
Basement	Rectangular	Single	Paneled	Metal
Main Door	Rectangular	Single	Paneled	Metal

Notable Interior Plan(s)

Notable Interior Feature(s)

Interior Notes:

PLAN/SURVEY/DESIGNATION DATA

Neighborhood: **Capitol Hill**

Historic District(s)

Subdivision:

Ward/ANC:

Zoning:

Designation Event(s)

Contributing:

Survey(s)

Level(s) of Investigation

Capitol Hill F & G Streets (2010)

Permit Research

Reconnaissance Survey

PHOTOS - DIGITIZED

Caption:

Path: **C:\Users\CHRS\Documents\CHRS
Databases\F&G Street - 2 to 11th
St\Database\Pictures\Square 0860**

File: **624_F_Street_NE_facade_looking_NE.jpg**

Date:: Photog:

Code:: R: Fr:



Caption:

Path: **C:\Users\CHRS\Documents\CHRS
Databases\F&G Street - 2 to 11th
St\Database\Pictures\Square 0860**

File: **624_F_Street_NE_facade_looking_NW.jpg**

Date:: Photog:

Code:: R: Fr:



Caption:

Path: **C:\Users\CHRS\Documents\CHRS
Databases\F&G Street - 2 to 11th
St\Database\Pictures\Square 0860**

File: **624_F_Street_NE_rear.jpg**

Date:: Photog:

Code:: R: Fr:



PHOTOS - B/W OR NON-DIGITIZED

Photo Code	Roll	Frame(s)	Date	Photographer	Caption
------------	------	----------	------	--------------	---------

MISCELLANEOUS NOTES DATA

Tuesday, June 25, 2013

ID_Number: 0860-0018 Page 3

Notes:

--

PERMIT DATA

Permit Issue Date	Number	Type	Remarks
8/11/1915	662	Build	

Permit Notes:

--

BIBLIOGRAPHIC DATA

Short Citation	Type	Date	Remarks

Bibliographic Notes:

--

SIGNIFICANCE DATA

Study Unit

--

Code	Criteria

DATA PROCESSING EVENTS DATA

Date	Individual	Action
4/26/2010	Litowitz (DDL), Dana	Record Updated
4/8/2010	Barnes (JLB), Jeanne	Record Updated
3/18/2010	Barnes (JLB), Jeanne	Record Updated
3/18/2010	Barnes (JLB), Jeanne	Record Created

Resource All Data Report

ID Number: 0860-0017

BASICS DATA

ID Number: **0860-0017** Year Built: **1915** Data Source: **Permit**

Number Extended Street Quad Type of Address

626 **F Street** **NE Current**

Name(s) Type of Name

Rowhouse, 626 F Street, N.E. **Common**

TaxCode1 TaxCode2 TaxCode3 Type Explain

0860/0017 **Square/Lot** **Current**

STATUS/PURPOSE/USE DATA

Resource Type: **Building** Status Current: **Extant**

Desig. Status: **Historic** Quality:

Purpose: **Rowhouse** Condition: **Good**

Function/Use Start Source Stop Source Explain

Residential (Single-Family) **1915** **Permit** **Historic/Current**

CONSTRUCTION DATA

Construction Event Start Source Stop Source Cost Source

Orig Construction **1915** **Permit** **1666 Permit**

Construction Event Association Associated Name

Orig Construction **Architect** **Medford, Thomas M.**

Orig Construction **Builder** **Myers, C.E.**

Orig Construction **Owner** **Myers, C.E.**

Construction Notes:

PEOPLE/EVENTS DATA

Racial Segregation Status:

SETTING/SHAPE/SIZE DATA

Surroundings: **Urban**

Streetscape: **Intact**

Relate to Othr Bldgs: **Row (1 of 3)**

Relate to Street: **Face on Line**

Massing: **Row Building/Front Porch**

Footprint: **L-Shaped**

Number Stories: **2**

Bays Wide: **2**

Height:

Width: **18**

Depth/Length: **33**

SqFt:

Volume:

Lot Width

Lot Depth/Length:

Lot SqFt:

Acreage:

Has Driveway: ☐

Cross Reference Notes:

Outbuilding Type

Contributing Status

Outbuilding Notes:

STYLE/EXTERIOR DATA

Architectural Style(s)

Colonial Revival

Exterior & Architectural Notes:

March 2010: This rowhouse is one of three buildings constructed from the same permit (#6662) in 1915. The buildings were designed by architect Thomas M. Medford for owner/builder C.E. Myers. The Colonial Revival-style building is two stories high and three bays wide. It sits on a solid raised concrete foundation faced with permastone. The masonry building is constructed of five-course, American-bond brick and is faced with permastone on the façade (south elevation). The building has a sloping roof that is obscured by a slate-shingled false mansard roof. The roof is ornamented with a molded metal cornice with modillions and a plain frieze. The main entry is located in the easternmost bay of the façade. The single-leaf wood-frame glass door has a one-light wood transom and a flat rock-faced concrete lintel. Window openings hold 1/1, double-hung, wood sash with concrete lug sills and flat rock-faced concrete lintels. A one-story, one-bay porch shelters the main entry. The porch sits on a masonry pier foundation covered with permastone. Permastone-covered posts sit on the piers and support the flat roof. The roof has a molded cornice and a plain frieze. The porch is edged with a metal balustrade and access is provided by concrete steps with a stepped concrete balustrade. The basement level of the dwelling is fenestrated with a single-leaf paneled wood door with four lights (appears to be original) and one-light fixed wood windows. The two-story ell on the rear elevation has a sloping roof pierced by an interior brick chimney with a plain cap. The first story of the ell is faced with permastone and is fenestrated with a single-leaf paneled wood door with four lights (appears to be original) and a one-light transom and a vinyl garden window. The upper story is fenestrated with a single-leaf paneled metal door with a one-light transom and a 1/1, double-hung, vinyl-sash window. All openings on the rear elevation have segmental arches. A two-story, full-width porch spans the rear elevation. It sits on a wood pier foundation and has a shed roof (materials not visible). Square wood posts support the roof. Wood steps and a square-post wood balustrade finish the porch.

Site Notes:

March 2010: This building is located on the north side of the street and is set back approximately ten feet from the public sidewalk fronting F Street, N.E. The level lot is covered with plantings and is edged with a milled point fence. A concrete walkway leads from the main and basement entries to the sidewalk. The building is attached to 624 and 628 F Street, N.E. The back yard is enclosed with wood privacy fencing.

NOTABLE FEATURES DATA

Component	Feature
-----------	---------

EXTERIOR MATERIALS DATA

Roof Component	Material	Color	Treatment	Source
Mansard (False) Sloped	Slate Not Visible		Shingled Not Visible	
Wall Component	Material	Color	Treatment	Source
Facade	Permastone		Permastone	
Structure Component	Material	Feature		Source
Foundation	Concrete			
Walls	Brick			

Materials Notes:

WINDOW/DOOR/INTERIOR DATA

Window Location	Aperture Shape	Type	Lights	Material
Facade	Rectangular	Dbl-Hung	1/1	Wood
Door Location	Aperture Shape	Type	Panels	Material
Basement	Rectangular	Single	Paneled	Wood
Main Door	Rectangular	Single		Wood/Glass

Notable Interior Plan(s)

Notable Interior Feature(s)

Interior Notes:

PLAN/SURVEY/DESIGNATION DATA

Neighborhood: **Capitol Hill**

Historic District(s)

Subdivision:

Ward/ANC:

Zoning:

Designation Event(s)

Contributing:

Survey(s)

Level(s) of Investigation

Capitol Hill F & G Streets (2010)

**Permit Research
Reconnaissance Survey**

PHOTOS - DIGITIZED

Caption:

Path: **C:\Users\CHRS\Documents\CHRS
Databases\F&G Street - 2 to 11th
St\Database\Pictures\Square 0860\
File: 626_F_Street_NE_facade_looking_N.jpg**
Date:: Photog:
Code:: R: Fr:



Caption:

Path: **C:\Users\CHRS\Documents\CHRS
Databases\F&G Street - 2 to 11th
St\Database\Pictures\Square 0860\
File: 626_F_Street_NE_facade_looking_NW.jpg**
Date:: Photog:
Code:: R: Fr:



Caption:

Path: **C:\Users\CHRS\Documents\CHRS
Databases\F&G Street - 2 to 11th
St\Database\Pictures\Square 0860\
File: 626_F_Street_NE_rear.jpg**
Date:: Photog:
Code:: R: Fr:



PHOTOS - B/W OR NON-DIGITIZED

Photo Code	Roll	Frame(s)	Date	Photographer	Caption
------------	------	----------	------	--------------	---------

MISCELLANEOUS NOTES DATA

Tuesday, June 25, 2013

ID_Number: 0860-0017 Page 3

Notes:

--

PERMIT DATA

Permit Issue Date	Number	Type	Remarks
8/11/1915	662	Build	

Permit Notes:

--

BIBLIOGRAPHIC DATA

Short Citation	Type	Date	Remarks

Bibliographic Notes:

--

SIGNIFICANCE DATA

Study Unit

Code	Criteria

DATA PROCESSING EVENTS DATA

Date	Individual	Action
4/26/2010	Litowitz (DDL), Dana	Record Updated
4/8/2010	Barnes (JLB), Jeanne	Record Updated
3/18/2010	Barnes (JLB), Jeanne	Record Updated
3/18/2010	Barnes (JLB), Jeanne	Record Created

Resource All Data Report

ID Number: 0860-0016

BASICS DATA

ID Number: **0860-0016** Year Built: **1915** Data Source: **Permit**

Number Extended Street Quad Type of Address

628 **F Street** **NE Current**

Name(s) Type of Name

Rowhouse, 628 F Street, N.E. **Common**

TaxCode1 TaxCode2 TaxCode3 Type Explain

0860/0016 **Square/Lot** **Current**

STATUS/PURPOSE/USE DATA

Resource Type: **Building** Status Current: **Extant**

Desig. Status: **Historic** Quality:

Purpose: **Rowhouse** Condition: **Good**

Function/Use Start Source Stop Source Explain

Residential (Single-Family) **1915** **Permit** **Historic/Current**

CONSTRUCTION DATA

Construction Event Start Source Stop Source Cost Source

Orig Construction **1915** **Permit** **1666 Permit**

Construction Event Association Associated Name

Orig Construction **Architect** **Medford, Thomas M.**

Orig Construction **Builder** **Myers, C.E.**

Orig Construction **Owner** **Myers, C.E.**

Construction Notes:

PEOPLE/EVENTS DATA

Racial Segregation Status:

SETTING/SHAPE/SIZE DATA

Surroundings: **Urban**

Streetscape: **Intact**

Relate to Othr Bldgs: **Row End (1 of 3)**

Relate to Street: **Face on Line**

Massing: **Row Building/Front Porch**

Footprint: **L-Shaped**

Number Stories: **2**

Bays Wide: **2**

Height:

Width: **18**

Depth/Length: **33**

SqFt:

Volume:

Lot Width

Lot Depth/Length:

Lot SqFt:

Acreage:

Has Driveway: ☐

Cross Reference Notes:

Outbuilding Type

Contributing Status

Outbuilding Notes:

STYLE/EXTERIOR DATA

Architectural Style(s)

Colonial Revival

Exterior & Architectural Notes:

March 2010: This rowhouse is one of three buildings constructed from the same permit (#6662) in 1915. The buildings were designed by architect Thomas M. Medford for owner/builder C.E. Myers. The Colonial Revival-style building is two stories high and three bays wide. It sits on a solid raised concrete foundation faced with permastone. The masonry building is constructed of five-course, American-bond brick and is faced with permastone on the façade (south elevation). The building has a sloping roof that is obscured by a slate-shingled false mansard roof. The roof is ornamented with a molded metal cornice with modillions and a plain frieze. The main entry is located in the easternmost bay of the façade. The single-leaf wood-frame glass door has a one-light wood transom and a flat rock-faced concrete lintel. Window openings hold 2/2, double-hung, vinyl sash with concrete lug sills and flat rock-faced concrete lintels. A one-story, one-bay porch shelters the main entry. The porch sits on a masonry pier foundation covered with permastone. Permastone-covered posts sit on the piers and support the flat roof. The roof has a molded cornice and a plain frieze. The porch is edged with a metal balustrade and access is provided by concrete steps with a stepped concrete balustrade covered with permastone. The two-story ell on the rear elevation has a sloping roof pierced by an interior brick chimney with a plain cap. Both stories of the ell are fenestrated with 1/1, double-hung, vinyl-sash windows with concrete lug sills and single-leaf, wood-frame glass doors with one-light transoms. All openings are set in segmental brick arches. A two-story, full-width porch spans the rear elevation. It sits on a wood pier foundation and has a shed roof (materials not visible). Square wood posts support the roof. Wood steps and a square-post wood balustrade finish the porch.

Site Notes:

March 2010: This building is located on the north side of the street and is set back approximately ten feet from the public sidewalk fronting F Street, N.E. The level lot is covered with plantings and is edged with a bow and picket fence. A concrete walkway leads from the main and basement entries to the sidewalk. The building is attached to 626 and 630 F Street, N.E. The back yard is enclosed with bamboo privacy fencing.

NOTABLE FEATURES DATA

Component	Feature
-----------	---------

EXTERIOR MATERIALS DATA

Roof Component	Material	Color	Treatment	Source
Sloped	Not Visible		Not Visible	
Wall Component	Material	Color	Treatment	Source
Facade	Permastone		Permastone	
Structure Component	Material	Feature		Source
Foundation	Concrete			
Walls	Brick			

Materials Notes:

WINDOW/DOOR/INTERIOR DATA

Window Location	Aperture Shape	Type	Lights	Material
Facade	Rectangular	Dbl-Hung	2/2	Vinyl
Door Location	Aperture Shape	Type	Panels	Material
Main Door	Rectangular	Single		Wood/Glass

Notable Interior Plan(s)

Notable Interior Feature(s)

Interior Notes:

PLAN/SURVEY/DESIGNATION DATA

Neighborhood: **Capitol Hill**

Historic District(s)

Subdivision:

Ward/ANC:

Zoning:

Contributing:

Designation Event(s)

Survey(s)

Level(s) of Investigation

Capitol Hill F & G Streets (2010)

Permit Research

Reconnaissance Survey

PHOTOS - DIGITIZED

Caption:

Path: **C:\Users\CHRS\Documents\CHRS
Databases\F&G Street - 2 to 11th
St\Database\Pictures\Square 0860**

File: **628_F_Street_NE_facade_looking_NE.jpg**

Date:: Photog:

Code:: R: Fr:



Caption:

Path: **C:\Users\CHRS\Documents\CHRS
Databases\F&G Street - 2 to 11th
St\Database\Pictures\Square 0860**

File: **628_F_Street_NE_facade_looking_NW.jpg**

Date:: Photog:

Code:: R: Fr:



Caption:

Path: **C:\Users\CHRS\Documents\CHRS
Databases\F&G Street - 2 to 11th
St\Database\Pictures\Square 0860**

File: **628_F_Street_NE_rear.jpg**

Date:: Photog:

Code:: R: Fr:



PHOTOS - B/W OR NON-DIGITIZED

Photo Code	Roll	Frame(s)	Date	Photographer	Caption
------------	------	----------	------	--------------	---------

MISCELLANEOUS NOTES DATA

Notes:

--

PERMIT DATA

Tuesday, June 25, 2013

ID_Number: 0860-0016 Page 3

Permit Issue Date	Number	Type	Remarks
8/11/1915	662	Build	

Permit Notes:

BIBLIOGRAPHIC DATA

Short Citation	Type	Date	Remarks
----------------	------	------	---------

Bibliographic Notes:

SIGNIFICANCE DATA

Study Unit

Code	Criteria
------	----------

DATA PROCESSING EVENTS DATA

Date	Individual	Action
4/26/2010	Litowitz (DDL), Dana	Record Updated
4/8/2010	Barnes (JLB), Jeanne	Record Updated
3/18/2010	Barnes (JLB), Jeanne	Record Updated
3/18/2010	Barnes (JLB), Jeanne	Record Created

Resource All Data Report

ID Number: 0860-0808

BASICS DATA

ID Number: **0860-0808** Year Built: **1969** Data Source: **Sanborn Map**

Number	Extended	Street	Quad Type of Address
--------	----------	--------	----------------------

659		G Street	NE Current
------------	--	-----------------	-------------------

Name(s)	Type of Name
---------	--------------

School, 659 G Street, N.E.	Common
Blair-Ludlow-Taylor Elementary School	Historic
Ludlow-Taylor Elementary School	Current

TaxCode1	TaxCode2	TaxCode3	Type	Explain
----------	----------	----------	------	---------

0860/0808			Square/Lot	Current
------------------	--	--	-------------------	----------------

STATUS/PURPOSE/USE DATA

Resource Type: **Building** Status Current: **Extant**

Desig. Status: **Not Historic** Quality:

Purpose: **School** Condition: **Good**

Function/Use	Start	Source	Stop	Source	Explain
--------------	-------	--------	------	--------	---------

Educational	1969	Sanborn M			Historic/Current
--------------------	-------------	------------------	--	--	-------------------------

CONSTRUCTION DATA

Construction Event	Start	Source	Stop	Source	Cost Source
--------------------	-------	--------	------	--------	-------------

Orig Construction	1969	Sanborn Map			
--------------------------	-------------	--------------------	--	--	--

Construction Event	Association	Associated Name
--------------------	-------------	-----------------

Construction Notes:

PEOPLE/EVENTS DATA

Racial Segregation Status:

SETTING/SHAPE/SIZE DATA

Surroundings: **Urban**

Streetscape: **Intact**

Relate to Othr Bldgs: **Detached**

Relate to Street: **School Yard**

Massing: **Block**

Footprint: **Rectangular**

Number Stories: **3**

Bays Wide:

Height:

Width:

Depth/Length:

SqFt:

Volume:

Lot Width

Lot Depth/Length:

Lot SqFt:

Acreage:

Has Driveway: ☐

Cross Reference Notes:

Outbuilding Type

Basketball Court

Shed

Contributing Status

Non-Contributing

Non-Contributing

Outbuilding Notes:

March 2010: This one-story, one-bay prefabricated shed is located in the northwest corner of the property. It has a side gabled roof of asphalt shingles and is faced with T-111 siding. A roll-up paneled metal door pierces the exterior of the

structure.

March 2010: An asphalt-paved basketball court and jungle gym apparatus is located southwest of the main building.

STYLE/EXTERIOR DATA

Architectural Style(s)

Modern

Exterior & Architectural Notes:

March 2010: Constructed in 1969, this three-story Modern elementary school has a primary rectangular east-west form with two one-story north-south perpendicular wings that connect the main block with a second, smaller, two-story rectangular form that holds an auditorium. The concrete block building sits on a concrete block foundation; both the foundation and building are faced with stretcher-bond brick. The flat roof is pierced by an interior brick chimney and is complemented by concrete coping. Prominent semicircular three-story brick bays project from the northeast and southwest corners of the building on the façade (north elevation) and rear (south elevation). The façade and rear have rectangular brick pilasters with concrete panels with bands of windows in between. The window openings hold one-light metal awning windows between one-light fixed metal windows. Projecting concrete sill and lintel courses highlight the openings. A main entrance, accessed by concrete steps, is located in an eastern bay on the façade. The recessed openings hold paired double-leaf flush metal doors with lights. These openings have one-light transoms and are sheltered by a concrete and metal roof. Another entrance in a western bay of the façade holds paired flush metal doors with full-height one-light side lights to the east and west and a three-light transom. The west elevation is consistent with the façade. A wide concrete walkway leads to another main entrance on the east elevation of the eastern one-story wing. A double-leaf flush metal door with a one-light transom is flanked by two single-leaf flush metal doors with one-light transoms. Three-light clerestory windows are also located on the elevation. The entrance is sheltered by a flat roof supported by square brick posts. The remainder of the wing has no fenestration. The west elevation of the western one-story wing holds single- and double-leaf flush metal doors, as well as one-light fixed and awning metal windows. Vents are also located on this elevation. The rear elevation of the main block has two single-leaf, round-headed openings with metal security doors capped by soldier brick semicircular arches. The west elevation of the main block is fenestrated in the same manner as the façade. A two-leaf round-headed opening with metal security doors capped by a soldier brick semicircular arch is located in the central bay of the first story.

Site Notes:

March 2010: This school is located on the southeast corner of G Street, N.E. and 7th Street, N.E. and the property extends west towards 6th Street, N.E. The school is sited on a level grassy lot that is encircled by a brick and concrete retaining wall and a metal chain-link fence. A playground and basketball courts are located at the southwest corner of the property and a baseball field, batting cage, and shed are located west of the property. Concrete walkways provide access to the primary entrances on the façade.

NOTABLE FEATURES DATA

Component	Feature
-----------	---------

EXTERIOR MATERIALS DATA

Roof Component	Material	Color	Treatment	Source
Flat	Not Visible		Not Visible	
Wall Component	Material	Color	Treatment	Source
Facade	Brick		Stretcher Bond	
Structure Component	Material	Feature		Source
Foundation	Concrete Block			
Walls	Concrete Block			

Materials Notes:

WINDOW/DOOR/INTERIOR DATA

Window Location	Aperture Shape	Type	Lights	Material
Facade	Rectangular	Awning	1	Metal
Facade	Rectangular	Fixed	1	Metal
Door Location	Aperture Shape	Type	Panels	Material

Main Door Rectangular Double Metal/Glas

Notable Interior Plan(s)

Notable Interior Feature(s)

Interior Notes:

PLAN/SURVEY/DESIGNATION DATA

Neighborhood: **Capitol Hill**

Historic District(s)

Subdivision:

Ward/ANC:

Zoning:

Contributing:

Designation Event(s)

Survey(s)

Level(s) of Investigation

Capitol Hill F & G Streets (2010)

**Permit Research
Reconnaissance Survey**

PHOTOS - DIGITIZED

Caption:

Path: C:\Users\CHRS\Documents\CHRS
Databases\F&G Street - 2 to 11th
St\Database\Pictures\Square 0860\
File: 659_G_Street_NE (1).jpg

Date:: Photog:

Code:: R: Fr:



Caption:

Path: C:\Users\CHRS\Documents\CHRS
Databases\F&G Street - 2 to 11th
St\Database\Pictures\Square 0860\
File: 659_G_Street_NE (4).jpg

Date:: Photog:

Code:: R: Fr:



Caption:

Path: C:\Users\CHRS\Documents\CHRS
Databases\F&G Street - 2 to 11th
St\Database\Pictures\Square 0860\
File: 659_G_Street_NE (5).jpg

Date:: Photog:

Code:: R: Fr:



Caption:

Path: C:\Users\CHRS\Documents\CHRS
Databases\F&G Street - 2 to 11th
St\Database\Pictures\Square 0860\

File: 659_G_Street_NE (9).jpg

Date:: Photog:

Code:: R: Fr:



Caption:

Path: C:\Users\CHRS\Documents\CHRS
Databases\F&G Street - 2 to 11th
St\Database\Pictures\Square 0860\

File: 659_G_Street_NE (10).jpg

Date:: Photog:

Code:: R: Fr:



Caption:

Path: C:\Users\CHRS\Documents\CHRS
Databases\F&G Street - 2 to 11th
St\Database\Pictures\Square 0860\

File: 659_G_Street_NE (11).jpg

Date:: Photog:

Code:: R: Fr:



Caption:

Path: C:\Users\CHRS\Documents\CHRS
Databases\F&G Street - 2 to 11th
St\Database\Pictures\Square 0860\

File: 659_G_Street_NE (13).jpg

Date:: Photog:

Code:: R: Fr:



Caption:

Path: C:\Users\CHRS\Documents\CHRS
Databases\F&G Street - 2 to 11th
St\Database\Pictures\Square 0860\

File: 659_G_Street_NE (15).jpg

Date:: Photog:

Code:: R: Fr:



Caption:

Path: C:\Users\CHRS\Documents\CHRS
Databases\F&G Street - 2 to 11th
St\Database\Pictures\Square 0860\

File: 659_G_Street_NE (17).jpg

Date:: Photog:

Code:: R: Fr:



Caption:

Path: C:\Users\CHRS\Documents\CHRS
Databases\F&G Street - 2 to 11th
St\Database\Pictures\Square 0860\

File: 659_G_Street_NE (18).jpg

Date:: Photog:

Code:: R: Fr:



Caption:

Path: C:\Users\CHRS\Documents\CHRS
Databases\F&G Street - 2 to 11th
St\Database\Pictures\Square 0860\

File: 659_G_Street_NE (22).jpg

Date:: Photog:

Code:: R: Fr:



Caption:

Path: C:\Users\CHRS\Documents\CHRS
Databases\F&G Street - 2 to 11th
St\Database\Pictures\Square 0860\

File: 659_G_Street_NE (23).jpg

Date:: Photog:

Code:: R: Fr:



PHOTOS - B/W OR NON-DIGITIZED

Photo Code	Roll	Frame(s)	Date	Photographer	Caption
------------	------	----------	------	--------------	---------

MISCELLANEOUS NOTES DATA

Notes:

--

PERMIT DATA

Tuesday, June 25, 2013

ID_Number: 0860-0808 Page 5

Permit Issue Date	Number	Type	Remarks
-------------------	--------	------	---------

Permit Notes:

BIBLIOGRAPHIC DATA

Short Citation	Type	Date	Remarks
----------------	------	------	---------

Bibliographic Notes:

SIGNIFICANCE DATA

Study Unit

Code	Criteria
------	----------

DATA PROCESSING EVENTS DATA

Date	Individual	Action
4/19/2010	Litowitz (DDL), Dana	Record Updated
4/16/2010	Litowitz (DDL), Dana	Record Updated
3/18/2010	Dayton (MSD), Maria	Record Updated
3/18/2010	Dayton (MSD), Maria	Record Created

Resource All Data Report

ID Number: 0860-0213

BASICS DATA

ID Number: **0860-0213** Year Built: **1905** Data Source: **Permit**

Number Extended Street Quad Type of Address

630 **F Street** **NE Current**

Name(s) Type of Name

Duplex, 630 F Street, N.E. **Common**

TaxCode1 TaxCode2 TaxCode3 Type Explain

0860/0213 **Square/Lot** **Current**

STATUS/PURPOSE/USE DATA

Resource Type: **Building** Status Current: **Extant**

Desig. Status: **Historic** Quality:

Purpose: **Duplex** Condition: **Good**

Function/Use Start Source Stop Source Explain

Residential (Multi-Family) **1905** **Permit** **Historic/Current**

CONSTRUCTION DATA

Construction Event Start Source Stop Source Cost Source

Orig Construction **1905** **Permit** **3000 Permit**

Construction Event Association Associated Name

Orig Construction **Architect** **Haller (N. T.) Co.**

Orig Construction **Builder** **Wynkoop, J.A.**

Orig Construction **Owner** **Wynkoop, J.A.**

Construction Notes:

PEOPLE/EVENTS DATA

Racial Segregation Status:

SETTING/SHAPE/SIZE DATA

Surroundings: **Urban**

Streetscape: **Intact**

Relate to Othr Bldgs: **Row End (1 of 4)**

Relate to Street: **Face on Line**

Massing: **Row Building/Canted Bay**

Footprint: **L-Shaped**

Number Stories: **3**

Bays Wide: **2**

Height:

Width: **22**

Depth/Length: **26**

SqFt:

Volume:

Lot Width

Lot Depth/Length:

Lot SqFt:

Acreage:

Has Driveway: ☐

Cross Reference Notes:

Outbuilding Type

Contributing Status

Outbuilding Notes:

STYLE/EXTERIOR DATA

Architectural Style(s)

Queen Anne

Exterior & Architectural Notes:

March 2010: This dwelling is one of four rowhouses constructed in 1905 from the same permit (#1467). The building was designed by the N.T. Haller Co. for owner/builder J.A. Wynkoop. This three-story, two-bay rowhouse was designed in the Queen Anne style. The building sits on a solid concrete foundation. Constructed of brick, the dwelling and foundation are faced with stretcher-bond brick on the façade (south elevation). A three-story canted bay projects from the western bay of the façade and has the same material treatment as the main block. The bay is capped by a pyramidal hipped roof of square-butt and fishscale slate shingles. The sloping roof of the main block is obscured from view. It is ornamented with an ogee-molded metal cornice with dentils and a plain frieze. Multiple stringcourses of brick span the façade of the main block and bay, some serving as continuous sills. The main entry is located in the easternmost bay of the façade. The double-leaf, paneled metal door has a one-light wood transom and a rock-faced flat concrete lintel with imposts. The dwelling and bay are fenestrated with 1/1, double-hung, wood-sash windows with concrete lug sills and flat rock-faced concrete lintels. A rooftop deck with a square-post wood balustrade is located on top of the roof and is visible from the alley. The two-story ell on the rear elevation is parged. The shed roof (materials not visible) is edged with metal coping. An exterior-side brick chimney is located on the east (side) elevation. The chimney has a plain cap and has been parged. Window openings hold 1/1, double-hung, vinyl sash, some of which retain their segmental arches. A two-story porch on the rear elevation of the ell has been enclosed. The wood-frame porch is clad with weatherboard siding and has a shed roof (materials not visible). The window openings hold 1/1, double-hung, vinyl sash. The first story was obscured from view by the neighbor's privacy fencing.

Site Notes:

March 2010: This building is located on the north side of the street and is set back approximately ten feet from the public sidewalk fronting F Street, N.E. The level lot is covered with plantings and is edged with a milled point fence. A stone walkway leads from the entry to the sidewalk. The building is attached to 628 and 632 F Street, N.E.

NOTABLE FEATURES DATA

Component

Feature

EXTERIOR MATERIALS DATA

Roof Component	Material	Color	Treatment	Source
Bay Roof	Slate		Shingled	
Sloped	Not Visible		Not Visible	
Wall Component	Material	Color	Treatment	Source
Facade	Brick		Stretcher Bond	
Structure Component	Material	Feature		Source
Foundation	Concrete			
Walls	Brick			

Materials Notes:

WINDOW/DOOR/INTERIOR DATA

Window Location	Aperture Shape	Type	Lights	Material
Facade	Rectangular	Dbl-Hung	1/1	Wood
Door Location	Aperture Shape	Type	Panels	Material
Main Door	Rectangular	Double	Paneled	Metal

Notable Interior Plan(s)

Notable Interior Feature(s)

Interior Notes:

PLAN/SURVEY/DESIGNATION DATA

Neighborhood: **Capitol Hill**

Historic District(s)

Subdivision:

Ward/ANC:

Zoning:

Contributing:

Designation Event(s)

Survey(s)

Level(s) of Investigation

Capitol Hill F & G Streets (2010)

Permit Research

Reconnaissance Survey

PHOTOS - DIGITIZED

Caption:

Path: **C:\Users\CHRS\Documents\CHRS
Databases\F&G Street - 2 to 11th
St\Database\Pictures\Square 0860**

File: **630_F_Street_NE_facade_looking_NE.jpg**

Date:: Photog:

Code:: R: Fr:



Caption:

Path: **C:\Users\CHRS\Documents\CHRS
Databases\F&G Street - 2 to 11th
St\Database\Pictures\Square 0860**

File: **630_F_Street_NE_facade_looking_NW.jpg**

Date:: Photog:

Code:: R: Fr:



Caption:

Path: **C:\Users\CHRS\Documents\CHRS
Databases\F&G Street - 2 to 11th
St\Database\Pictures\Square 0860**

File: **630_F_Street_NE_rear_looking_SE.jpg**

Date:: Photog:

Code:: R: Fr:



PHOTOS - B/W OR NON-DIGITIZED

Photo Code	Roll	Frame(s)	Date	Photographer	Caption
------------	------	----------	------	--------------	---------

MISCELLANEOUS NOTES DATA

Notes:

--

PERMIT DATA

Permit Issue Date	Number	Type	Remarks
1/19/1905	1467	Build	

Permit Notes:

BIBLIOGRAPHIC DATA

Short Citation	Type	Date	Remarks
----------------	------	------	---------

Bibliographic Notes:

SIGNIFICANCE DATA

Study Unit

Code	Criteria
------	----------

DATA PROCESSING EVENTS DATA

Date	Individual	Action
4/8/2010	Barnes (JLB), Jeanne	Record Updated
3/18/2010	Barnes (JLB), Jeanne	Record Updated
3/18/2010	Barnes (JLB), Jeanne	Record Created

Resource All Data Report

ID Number: 0860-0212

BASICS DATA

ID Number: **0860-0212** Year Built: **1905** Data Source: **Permit**

Number Extended Street Quad Type of Address

632 **F Street** **NE Current**

Name(s) Type of Name

Duplex, 632 F Street, N.E. **Common**

TaxCode1 TaxCode2 TaxCode3 Type Explain

0860/0212 **Square/Lot** **Current**

STATUS/PURPOSE/USE DATA

Resource Type: **Building** Status Current: **Extant**

Desig. Status: **Historic** Quality:

Purpose: **Duplex** Condition: **Good**

Function/Use Start Source Stop Source Explain

Residential (Multi-Family) **1905** **Permit** **Historic/Current**

CONSTRUCTION DATA

Construction Event Start Source Stop Source Cost Source

Orig Construction **1905** **Permit** **3000**

Construction Event Association Associated Name

Orig Construction **Architect** **Haller (N. T.) Co.**

Orig Construction **Builder** **Wynkoop, J.A.**

Orig Construction **Owner** **Wynkoop, J.A.**

Construction Notes:

PEOPLE/EVENTS DATA

Racial Segregation Status:

SETTING/SHAPE/SIZE DATA

Surroundings: **Urban**

Streetscape: **Intact**

Relate to Othr Bldgs: **Row (1 of 4)**

Relate to Street: **Face on Line**

Massing: **Row Building/Canted Bay**

Footprint: **L-Shaped**

Number Stories: **3**

Bays Wide: **2**

Height:

Width: **22**

Depth/Length: **26**

SqFt:

Volume:

Lot Width

Lot Depth/Length:

Lot SqFt:

Acreage:

Has Driveway: ☐

Cross Reference Notes:

Outbuilding Type

Contributing Status

Outbuilding Notes:

STYLE/EXTERIOR DATA

Architectural Style(s)

Queen Anne

Exterior & Architectural Notes:

March 2010: This dwelling is one of four rowhouses constructed in 1905 from the same permit (#1467). The building was designed by the N.T. Haller Co. for owner/builder J.A. Wynkoop. This three-story, two-bay dwelling was originally used as a duplex and was designed in the Queen Anne style. The building sits on a solid concrete foundation. Constructed of brick, the dwelling and foundation are faced with stretcher-bond brick on the façade (south elevation). A three-story canted bay projects from the eastern bay of the façade and has the same material treatment as the main block. The bay is capped by a pyramidal hipped roof of square-butt and fishscale slate shingles. It has a semicircular pedimented parapet capped by a pedimented finial. The tympanum is pierced by a semicircular louvered vent with a gauged brick surround. The sloping roof of the main block is obscured from view. It is ornamented with an ogee-molded metal cornice with dentils and a plain frieze. Multiple stringcourses of brick span the façade of the main block and bay, some serving as continuous sills. The main entry is located in the westernmost bay of the façade. The double-leaf, wood-frame glass door has a one-light wood transom with stained glass and a flat rock-faced concrete lintel with imposts. The dwelling and bay are fenestrated with 1/1, double-hung, wood-sash windows with concrete lug sills and flat rock-faced concrete lintels. The sides of the canted bay hold one-light casement windows (materials not visible).

A two-story, two-bay ell is located on the rear elevation and has the same material treatment as the main block. It has a two-sided canted bay on the east (side) elevation. An exterior-side brick chimney with a plain cap is located on the east elevation. The ell is fenestrated with 1/1, double-hung, vinyl sash windows with concrete lug sills and segmental brick arches. A roof-top deck edged with lattice is located on top of the ell.

Circa 1975, a one-story addition was constructed on the roof of the ell. Joining the main block, this addition is clad with aluminum siding and has a sloping roof. No other details were visible from the right-of-way. At the same time, a two-story porch on the rear elevation of the ell was enclosed. The porch sits on a wood pier foundation and is enclosed and clad with aluminum siding. The shed roof appears to be standing-seam metal. The porch is now fenestrated with 1/1, double-hung, vinyl-sash windows and single-leaf paneled metal doors with semicircular lights on both stories. The doors have small one-light transoms. Metal steps with a metal rail provide access to the upper story.

Site Notes:

March 2010: This building is located on the north side of the street and is set back approximately ten feet from the public sidewalk fronting F Street, N.E. The level lot is covered with plantings and is edged with a milled point fence. A stone walkway leads from the entry to the sidewalk. The building is attached to 630 and 634 F Street, N.E.

NOTABLE FEATURES DATA

Component	Feature
-----------	---------

EXTERIOR MATERIALS DATA

Roof Component	Material	Color	Treatment	Source
Bay Roof	Slate		Shingled	
Sloped	Not Visible		Not Visible	
Wall Component	Material	Color	Treatment	Source
Facade	Brick		Stretcher Bond	
Structure Component	Material	Feature		Source
Foundation	Concrete			
Walls	Brick			

Materials Notes:

WINDOW/DOOR/INTERIOR DATA

Window Location	Aperture Shape	Type	Lights	Material
Bay Windows	Rectangular	Dbl-Hung	1/1	Wood
Bay Windows	Rectangular	Fixed	1	Wood
Facade	Rectangular	Dbl-Hung	1/1	Wood
Door Location	Aperture Shape	Type	Panels	Material

Main Door Rectangular Single

Notable Interior Plan(s)

Notable Interior Feature(s)

Interior Notes:

--

PLAN/SURVEY/DESIGNATION DATA

Neighborhood: **Capitol Hill**

Historic District(s)

Subdivision:

Ward/ANC:

Zoning:

Contributing:

Designation Event(s)

Survey(s)

Level(s) of Investigation

Capitol Hill F & G Streets (2010)

**Permit Research
Reconnaissance Survey**

PHOTOS - DIGITIZED

Caption:

Path: **C:\Users\CHRS\Documents\CHRS
Databases\F&G Street - 2 to 11th
St\Database\Pictures\Square 0860\
File: 632_F_Street_NE_facade_looking_NE.jpg
Date:: Photog:
Code:: R: Fr:**



Caption:

Path: **C:\Users\CHRS\Documents\CHRS
Databases\F&G Street - 2 to 11th
St\Database\Pictures\Square 0860\
File: 632_F_Street_NE_facade_looking_NW.jpg
Date:: Photog:
Code:: R: Fr:**



Caption:

Path: **C:\Users\CHRS\Documents\CHRS
Databases\F&G Street - 2 to 11th
St\Database\Pictures\Square 0860\
File: 632_F_Street_NE_rear.jpg
Date:: Photog:
Code:: R: Fr:**



PHOTOS - B/W OR NON-DIGITIZED

Photo Code	Roll	Frame(s)	Date	Photographer	Caption
------------	------	----------	------	--------------	---------

MISCELLANEOUS NOTES DATA

Notes:

PERMIT DATA

Permit Issue Date	Number	Type	Remarks
1/19/1905	1467	Build	

Permit Notes:

BIBLIOGRAPHIC DATA

Short Citation	Type	Date	Remarks
----------------	------	------	---------

Bibliographic Notes:

SIGNIFICANCE DATA

Study Unit

Code	Criteria
------	----------

DATA PROCESSING EVENTS DATA

Date	Individual	Action
4/8/2010	Barnes (JLB), Jeanne	Record Updated
3/18/2010	Barnes (JLB), Jeanne	Record Updated
3/18/2010	Barnes (JLB), Jeanne	Record Created

Resource All Data Report

ID Number: 0860-0211

BASICS DATA

ID Number: **0860-0211** Year Built: **1905** Data Source: **Permit**

Number Extended Street Quad Type of Address

634 **F Street** **NE Current**

Name(s) Type of Name

Duplex, 634 F Street, N.E. **Common**

TaxCode1 TaxCode2 TaxCode3 Type Explain

0860/0211 **Square/Lot** **Current**

STATUS/PURPOSE/USE DATA

Resource Type: **Building** Status Current: **Extant**

Desig. Status: **Historic** Quality:

Purpose: **Duplex** Condition: **Good**

Function/Use Start Source Stop Source Explain

Residential (Multi-Family) **1905** **Permit** **Historic/Current**

CONSTRUCTION DATA

Construction Event Start Source Stop Source Cost Source

Orig Construction **1905** **Permit** **3000 Permit**

Construction Event Association Associated Name

Orig Construction **Architect** **Haller (N. T.) Co.**

Orig Construction **Builder** **Wynkoop, J.A.**

Orig Construction **Owner** **Wynkoop, J.A.**

Construction Notes:

PEOPLE/EVENTS DATA

Racial Segregation Status:

SETTING/SHAPE/SIZE DATA

Surroundings: **Urban**

Streetscape: **Intact**

Relate to Othr Bldgs: **Row (1 of 4)**

Relate to Street: **Face on Line**

Massing: **Row Building/Canted Bay**

Footprint: **L-Shaped**

Number Stories: **3**

Bays Wide: **2**

Height:

Width: **22**

Depth/Length: **26**

SqFt:

Volume:

Lot Width

Lot Depth/Length:

Lot SqFt:

Acreage:

Has Driveway: ☐

Cross Reference Notes:

Outbuilding Type

Contributing Status

Outbuilding Notes:

STYLE/EXTERIOR DATA

Architectural Style(s)

Queen Anne

Exterior & Architectural Notes:

March 2010: This dwelling is one of four rowhouses constructed in 1905 from the same permit (#1467). The building was designed by the N.T. Haller Co. for owner/builder J.A. Wynkoop. This three-story, two-bay dwelling was originally used as a duplex and was designed in the Queen Anne style. The building sits on a solid concrete foundation. Constructed of brick, the dwelling and foundation are faced with stretcher-bond brick on the façade (south elevation). A three-story canted bay projects from the western bay of the façade and has the same material treatment as the main block. The bay is capped by a pyramidal hipped roof of square-butt and fishscale slate shingles. It has a semicircular pedimented parapet capped by a pedimented finial. The tympanum is pierced by a semicircular louvered vent with a gauged brick surround and keystone. The sloping roof of the main block is obscured from view. It is ornamented with an ogee-molded metal cornice with dentils and a plain frieze. Multiple stringcourses of brick span the façade of the main block and bay, some serving as continuous sills. The main entry is located in the easternmost bay of the façade. The replacement double-leaf, wood-frame glass door has a one-light wood transom and a flat rock-faced concrete lintel with imposts. The dwelling and bay are fenestrated with 1/1, double-hung, vinyl-sash windows with concrete lug sills and flat rock-faced concrete lintels. The two-story ell on the rear elevation has the same material treatment as the main block. It has a sloping roof (materials not visible) and a brick chimney. The chimney, which has a parged cap, is located on the west (side) elevation. Both stories of the rear elevation are fenestrated with single-leaf paneled wood doors with three lights (which appear to be original) and a one-light wood transom with a segmental brick arch. The first story also holds a 1/1, double-hung, vinyl sash window with a segmental brick arch and concrete lug sill. The upper story holds a 1/1, double-hung window. A two-story porch with a shed roof (materials not visible) spans the width of the ell on the rear elevation. The porch sits on a pier foundation and has square wood posts that support the roof.

Site Notes:

March 2010: This building is located on the north side of the street and is set back approximately ten feet from the public sidewalk fronting F Street, N.E. The level lot is covered with plantings and is edged with a milled point fence. A concrete walkway leads from the main entry to the sidewalk. The building is attached to 632 and 636 F Street, N.E. A gravel parking area is located to the rear (north) of the dwelling.

NOTABLE FEATURES DATA

Component	Feature
-----------	---------

EXTERIOR MATERIALS DATA

Roof Component	Material	Color	Treatment	Source
Sloped	Not Visible		Not Visible	
Wall Component	Material	Color	Treatment	Source
Facade	Brick		Stretcher Bond	
Structure Component	Material	Feature		Source
Foundation	Concrete			
Walls	Brick			

Materials Notes:

WINDOW/DOOR/INTERIOR DATA

Window Location	Aperture Shape	Type	Lights	Material
Facade	Rectangular	Dbl-Hung	1/1	Vinyl
Door Location	Aperture Shape	Type	Panels	Material
Main Door	Rectangular	Double		Wood

Notable Interior Plan(s)

Notable Interior Feature(s)

Interior Notes:

PLAN/SURVEY/DESIGNATION DATA

Neighborhood: **Capitol Hill**

Historic District(s)

Subdivision:

Ward/ANC:

Zoning:

Contributing:

Designation Event(s)

Survey(s)

Level(s) of Investigation

Capitol Hill F & G Streets (2010)

Permit Research

Reconnaissance Survey

PHOTOS - DIGITIZED

Caption:

Path: **C:\Users\CHRS\Documents\CHRS
Databases\F&G Street - 2 to 11th
St\Database\Pictures\Square 0860\
File: 634_F_Street_NE_facade_looking_N.jpg**

Date:: Photog:

Code:: R: Fr:



Caption:

Path: **C:\Users\CHRS\Documents\CHRS
Databases\F&G Street - 2 to 11th
St\Database\Pictures\Square 0860\
File: 634_F_Street_NE_facade_looking_NE.jpg**

Date:: Photog:

Code:: R: Fr:



Caption:

Path: **C:\Users\CHRS\Documents\CHRS
Databases\F&G Street - 2 to 11th
St\Database\Pictures\Square 0860\
File: 634_F_Street_NE_rear_looking_S.jpg**

Date:: Photog:

Code:: R: Fr:



PHOTOS - B/W OR NON-DIGITIZED

Photo Code	Roll	Frame(s)	Date	Photographer	Caption
------------	------	----------	------	--------------	---------

MISCELLANEOUS NOTES DATA

Notes:

--

PERMIT DATA

Permit Issue Date	Number	Type	Remarks
1/19/1905	1467	Build	

Permit Notes:

BIBLIOGRAPHIC DATA

Short Citation	Type	Date	Remarks
----------------	------	------	---------

Bibliographic Notes:

SIGNIFICANCE DATA

Study Unit

Code	Criteria
------	----------

DATA PROCESSING EVENTS DATA

Date	Individual	Action
4/8/2010	Barnes (JLB), Jeanne	Record Updated
3/18/2010	Barnes (JLB), Jeanne	Record Updated
3/18/2010	Barnes (JLB), Jeanne	Record Created

Resource All Data Report

ID Number: 0860-0210

BASICS DATA

ID Number: **0860-0210** Year Built: **1905** Data Source: **Permit**

Number Extended Street Quad Type of Address

636 **F Street** **NE Current**

Name(s) Type of Name

Duplex, 636 F Street, N.E. **Common**

TaxCode1 TaxCode2 TaxCode3 Type Explain

0860/0210 **Square/Lot** **Current**

STATUS/PURPOSE/USE DATA

Resource Type: **Building** Status Current: **Extant**

Desig. Status: **Historic** Quality:

Purpose: **Duplex** Condition: **Good**

Function/Use Start Source Stop Source Explain

Residential (Multi-Family) **1905** **Permit** **Historic/Current**

CONSTRUCTION DATA

Construction Event Start Source Stop Source Cost Source

Orig Construction **1905** **Permit** **3000**

Construction Event Association Associated Name

Orig Construction **Architect** **Haller (N. T.) Co.**

Orig Construction **Builder** **Wynkoop, J.A.**

Orig Construction **Owner** **Wynkoop, J.A.**

Construction Notes:

PEOPLE/EVENTS DATA

Racial Segregation Status:

SETTING/SHAPE/SIZE DATA

Surroundings: **Urban**

Streetscape: **Intact**

Relate to Othr Bldgs: **Row End (1 of 4)**

Relate to Street: **Face on Line**

Massing: **Row Building/Canted Bay**

Footprint: **L-Shaped**

Number Stories: **3**

Bays Wide: **2**

Height:

Width: **22**

Depth/Length: **26**

SqFt:

Volume:

Lot Width

Lot Depth/Length:

Lot SqFt:

Acreage:

Has Driveway: ☐

Cross Reference Notes:

Outbuilding Type

Contributing Status

Outbuilding Notes:

STYLE/EXTERIOR DATA

Architectural Style(s)

Queen Anne

Exterior & Architectural Notes:

March 2010: This dwelling is one of four rowhouses constructed in 1905 from the same permit (#1467). The building was designed by the N.T. Haller Co. for owner/builder J.A. Wynkoop. This three-story, two-bay dwelling was originally used as a duplex and was designed in the Queen Anne style. The building sits on a solid concrete foundation. Constructed of brick, the dwelling and foundation are faced with stretcher-bond brick on the façade (south elevation). A three-story canted bay projects from the eastern bay of the façade and has the same material treatment as the main block. The bay is capped by a pyramidal hipped roof of square-butt and fishscale slate shingles. The sloping roof of the main block is obscured from view. It is ornamented with an ogee-molded metal cornice with dentils and a plain frieze. Multiple stringcourses of brick span the façade of the main block and bay, some serving as continuous sills. The main entry is located in the westernmost bay of the façade. The double-leaf, paneled wood door with lights (the door may be original) has a one-light wood transom and a flat rock-faced concrete lintel with imposts. The dwelling and bay are fenestrated with 1/1, double-hung, wood-sash windows with concrete lug sills and flat rock-faced concrete lintels. The two-story ell on the rear elevation has the same material treatment as the main block. It has a sloping roof (materials not visible) and a brick chimney with a plain cap located on the west (side) elevation. The rear of the main block is fenestrated with 1/1, double-hung, vinyl-sash windows with rowlock brick sills and segmental brick arches. A single-leaf paneled wood door with six lights is located on the first story of the rear elevation of the main block. A two-story porch spans the width of the rear ell. The upper story was originally enclosed and is clad with vinyl siding. It is fenestrated with 1/1, double-hung, vinyl-sash windows. The rear entry, a single-leaf paneled wood door with lights, has a one-light transom with a segmental brick arch. It is sheltered by the overhang of the second-story porch. Portions of the first story of the porch were enclosed and clad with vinyl siding. The western bay of the porch is fenestrated with vertical bands of one-light metal awning windows. Concrete steps provide access to the rear entry.

Site Notes:

March 2010: This building is located on the north side of the street and is set back approximately ten feet from the public sidewalk fronting F Street, N.E. The level lot is paved with brick and has limited plantings. The yard is edged with a milled point fence. A concrete walkway leads from the main entry to the sidewalk. The building is attached to 634 and 642 F Street, N.E. A concrete paved parking area is located to the rear (north) of the dwelling.

NOTABLE FEATURES DATA

Component	Feature
-----------	---------

EXTERIOR MATERIALS DATA

Roof Component	Material	Color	Treatment	Source
Bay Roof	Slate		Shingled	
Sloped	Not Visible		Not Visible	
Wall Component	Material	Color	Treatment	Source
Facade	Brick		Stretcher Bond	
Structure Component	Material	Feature		Source
Foundation	Concrete			
Walls	Brick			

Materials Notes:

WINDOW/DOOR/INTERIOR DATA

Window Location	Aperture Shape	Type	Lights	Material
Facade	Rectangular	Dbl-Hung	1/1	Wood
Door Location	Aperture Shape	Type	Panels	Material
Main Door	Rectangular	Double	Paneled	Wood

Notable Interior Plan(s)

Notable Interior Feature(s)

Interior Notes:

PLAN/SURVEY/DESIGNATION DATA

Neighborhood: **Capitol Hill**

Historic District(s)

Subdivision:

Ward/ANC:

Zoning:

Designation Event(s)

Contributing:

Survey(s)

Level(s) of Investigation

Capitol Hill F & G Streets (2010)

**Permit Research
Reconnaissance Survey**

PHOTOS - DIGITIZED

Caption:

Path: **C:\Users\CHRS\Documents\CHRS**

**Databases\F&G Street - 2 to 11th
St\Database\Pictures\Square 0860**

File: **636_F_Street_NE_facade_looking_NE.jpg**

Date:: Photog:

Code:: R: Fr:



Caption:

Path: **C:\Users\CHRS\Documents\CHRS**

**Databases\F&G Street - 2 to 11th
St\Database\Pictures\Square 0860**

File: **636_F_Street_NE_facade_looking_NW.jpg**

Date:: Photog:

Code:: R: Fr:



Caption:

Path: **C:\Users\CHRS\Documents\CHRS**

**Databases\F&G Street - 2 to 11th
St\Database\Pictures\Square 0860**

File: **636_F_Street_NE_rear.jpg**

Date:: Photog:

Code:: R: Fr:



PHOTOS - B/W OR NON-DIGITIZED

Photo Code

Roll

Frame(s)

Date

Photographer

Caption

MISCELLANEOUS NOTES DATA

Tuesday, June 25, 2013

ID_Number: 0860-0210 Page 3

Notes:

--

PERMIT DATA

Permit Issue Date	Number	Type	Remarks
1/19/1905	1467	Build	

Permit Notes:

--

BIBLIOGRAPHIC DATA

Short Citation	Type	Date	Remarks

Bibliographic Notes:

--

SIGNIFICANCE DATA

Study Unit

Code	Criteria

DATA PROCESSING EVENTS DATA

Date	Individual	Action
4/8/2010	Barnes (JLB), Jeanne	Record Updated
3/18/2010	Barnes (JLB), Jeanne	Record Updated
3/18/2010	Barnes (JLB), Jeanne	Record Created

Resource All Data Report

ID Number: 0860-0011

BASICS DATA

ID Number: **0860-0011** Year Built: **1895** Data Source: **Permit**

Number Extended Street Quad Type of Address

642 **F Street** **NE Current**

Name(s) Type of Name

Single Dwelling, 642 F Street, N.E. **Common**

TaxCode1 TaxCode2 TaxCode3 Type Explain

0860/0011 **Square/Lot** **Current**

STATUS/PURPOSE/USE DATA

Resource Type: **Building** Status Current: **Extant**

Desig. Status: **Historic** Quality:

Purpose: **Residential** Condition: **Good**

Function/Use Start Source Stop Source Explain

Residential (Single-Family) **1895** **Permit** **Historic/Current**

CONSTRUCTION DATA

Construction Event Start Source Stop Source Cost Source

Stable **1895** **Permit** **200 Permit**

Orig Construction **1895** **Permit** **2000 Permit**

Construction Event Association Associated Name

Orig Construction **Architect** **Beall, R.J., Jr.**

Orig Construction **Builder** **Gottwals, D.B.**

Orig Construction **Owner** **Gottwals, D.B.**

Construction Notes:

PEOPLE/EVENTS DATA

Racial Segregation Status:

SETTING/SHAPE/SIZE DATA

Surroundings: **Urban**
 Streetscape: **Intact**
 Relate to Othr Bldgs: **Attached**
 Relate to Street: **Face on Line**
 Massing: **Row Building/Rectangular Bay**
 Footprint: **L-Shaped**

Cross Reference Notes:

Number Stories: **2**
 Bays Wide: **2**
 Height: **18**
 Width: **32**
 Depth/Length: **32**

SqFt:
 Volume:
 Lot Width
 Lot Depth/Length:

Lot SqFt:

Acreage:

Has Driveway: ☐

Outbuilding Type	Contributing Status
Stable	Contributing

Outbuilding Notes:

March 2010: A stable, now used as a garage, is located to the rear (north) of the dwelling. The two-story, two-bay building was constructed in 1895 by builder G.F. Beavin for owner B.A. Soper (permit #0362). The stable is constructed of seven-course, American-bond brick. It sits on a solid brick and concrete foundation. The stable has a sloping roof (materials not visible). The original segmentally arched opening on the facade (north elevation) has been enlarged to accommodate modern vehicles. The large opening now holds a roll-up metal door and has a flat wood lintel. Two window openings are located on the upper level of the facade and hold 1/1, double-hung, wood sash with wooden sills. It appears that the openings originally had segmental arches that have since been removed. The windows are not large enough to fill the window opening.

STYLE/EXTERIOR DATA

Architectural Style(s)

Italianate

Queen Anne

Exterior & Architectural Notes:

March 2010: This single dwelling was constructed in 1895 by architect R.J. Beall, Jr. for owner/builder D.B. Gottwals (permit #0057). Designed in the Queen Anne style with influences from the Italianate style, the two-story dwelling is two bays wide. Set on a solid raised concrete foundation, the dwelling is constructed of seven-course, American-bond brick on the façade (south elevation). Both the structure and foundation are faced with stretcher-bond brick. A two-story rectangular bay projects from the western bay of the façade. The bay has rounded corners and a front-gabled roof (materials not visible). The sloping roof of the dwelling (materials not visible) is ornamented with an ogee-molded metal cornice with brick corbeling and brick dentils. Multiple brick stringcourses are located on the façade of the dwelling, some serving as continuous brick sills and one at the water table level. The main entry, a single-leaf paneled wood door, has a one-light transom and segmental brick arch with prismatic billets. The entry is reached by metal steps with a gas pipe railing. Window openings on the building hold 1/1, double-hung, wood sash with concrete lug lintels and segmental brick arches. Openings on the first story are capped by prismatic billets, while those on the upper story have square billets. The bay is fenestrated with paired openings on the face and single openings on the sides. The basement-level windows have no billet ornamentation. The two-story ell on the rear elevation has the same material treatment as the main block. It has a sloping roof (materials not visible) and is fenestrated with 1/1, double-hung, vinyl-sash windows and a single-leaf wood French door with a one-light transom. All openings on the rear elevation have segmental brick arches and the windows have concrete lug sills. A one-story wood deck is located off the rear.

Site Notes:

March 2010: This single dwelling is located on the north side of F Street, N.E. and is set back approximately ten feet from the public brick sidewalk. The grassy lot slopes to the south and is edged by a low brick retaining wall capped by a bow and picket fence. A brick walkway and steps lead from the main entry to the sidewalk. The building is adjacent to 636 and 644 F Street, N.E.

NOTABLE FEATURES DATA

Component	Feature
-----------	---------

EXTERIOR MATERIALS DATA

Roof Component	Material	Color	Treatment	Source
Sloped	Not Visible		Not Visible	
Wall Component	Material	Color	Treatment	Source
Facade	Brick		American Bond	
Structure Component	Material	Feature		Source
Foundation	Brick & Concrete			
Walls	Brick			

Materials Notes:

WINDOW/DOOR/INTERIOR DATA

Window Location	Aperture Shape	Type	Lights	Material
Bay Windows	Segmental-Arched	DbI-Hung	1/1 Double	Wood
Facade	Segmental-Arched	DbI-Hung	1/1	Wood
Door Location	Aperture Shape	Type	Panels	Material
Main Door	Arched (Segmental)	Single	Paneled	Wood

Notable Interior Plan(s)

Notable Interior Feature(s)

Interior Notes:

PLAN/SURVEY/DESIGNATION DATA

Neighborhood: **Capitol Hill**

Historic District(s)

Subdivision:

Ward/ANC:

Zoning:

Designation Event(s)

Contributing:

Survey(s)

Level(s) of Investigation

Capitol Hill F & G Streets (2010)

Permit Research
Reconnaissance Survey

PHOTOS - DIGITIZED

Caption:

Path: **C:\Users\CHRS\Documents\CHRS
Databases\F&G Street - 2 to 11th
St\Database\Pictures\Square 0860**
File: **642_F_Street_NE_facade_looking_N.jpg**
Date:: Photog:
Code:: R: Fr:



Caption:

Path: C:\Users\CHRS\Documents\CHRS
Databases\F&G Street - 2 to 11th
St\Database\Pictures\Square 0860\
File: 642_F_Street_NE_facade_looking_NW.jpg
Date:: Photog:
Code:: R: Fr:



Caption:

Path: C:\Users\CHRS\Documents\CHRS
Databases\F&G Street - 2 to 11th
St\Database\Pictures\Square 0860\
File: 642_F_Street_NE_rear_looking_S.jpg
Date:: Photog:
Code:: R: Fr:



Caption:

Path: C:\Users\CHRS\Documents\CHRS
Databases\F&G Street - 2 to 11th
St\Database\Pictures\Square 0860\
File: 642_F_Street_NE_stable_looking_SE.jpg
Date:: Photog:
Code:: R: Fr:



PHOTOS - B/W OR NON-DIGITIZED

Photo Code	Roll	Frame(s)	Date	Photographer	Caption
------------	------	----------	------	--------------	---------

MISCELLANEOUS NOTES DATA

Notes:

PERMIT DATA

Permit Issue Date	Number	Type	Remarks
7/11/1895	0057	Build	
9/3/1895	0362	Build	Stable.

Permit Notes:

BIBLIOGRAPHIC DATA

Short Citation	Type	Date	Remarks
----------------	------	------	---------

Bibliographic Notes:

--

SIGNIFICANCE DATA

Study Unit

Code

Criteria

DATA PROCESSING EVENTS DATA

Date	Individual	Action
4/26/2010	Litowitz (DDL), Dana	Record Updated
4/8/2010	Barnes (JLB), Jeanne	Record Updated
3/18/2010	Barnes (JLB), Jeanne	Record Updated
3/18/2010	Barnes (JLB), Jeanne	Record Created

Resource All Data Report

ID Number: 0860-0010

BASICS DATA

ID Number: **0860-0010** Year Built: **1910** Data Source: **Permit**

Number Extended Street Quad Type of Address

644 **F Street** **NE Current**

Name(s) Type of Name

Rowhouse, 644 F Street, N.E. **Common**

TaxCode1 TaxCode2 TaxCode3 Type Explain

0860/0010 **Square/Lot** **Current**

STATUS/PURPOSE/USE DATA

Resource Type: **Building** Status Current: **Extant**

Desig. Status: **Historic** Quality:

Purpose: **Rowhouse** Condition: **Good**

Function/Use Start Source Stop Source Explain

Residential (Single-Family) **1910** **Permit** **Historic/Current**

CONSTRUCTION DATA

Construction Event Start Source Stop Source Cost Source

Orig Construction **1910** **Permit** **3500 Permit**

Construction Event Association Associated Name

Orig Construction **Architect** **Volland, Edward O.**

Orig Construction **Builder** **Powell, J.W.**

Orig Construction **Owner** **Norway, Fred A.**

Construction Notes:

PEOPLE/EVENTS DATA

Racial Segregation Status:

SETTING/SHAPE/SIZE DATA

Surroundings: **Urban**

Streetscape: **Intact**

Relate to Othr Bldgs: **Row End (1 of 4)**

Relate to Street: **Face on Line**

Massing: **Row Building/Flat Front**

Footprint: **L-Shaped**

Number Stories: **2**

Bays Wide: **3**

Height:

Width: **18**

Depth/Length: **38**

SqFt:

Volume:

Lot Width

Lot Depth/Length:

Lot SqFt:

Acreage:

Has Driveway: ☐

Cross Reference Notes:

Outbuilding Type

Contributing Status

Outbuilding Notes:

STYLE/EXTERIOR DATA

Architectural Style(s)

Colonial Revival (Craftsman)

Exterior & Architectural Notes:

March 2010: This rowhouse is one of four buildings constructed from the same permit (#7174) in 1910. The building was designed by architect Edward O. Volland for Fred A. Norway. It was erected by builder J.W. Powell. This two-story dwelling is three bays wide and sits on a solid raised concrete foundation. It is constructed of five-course American-bond brick and is faced with stretcher-bond brick on the façade (south elevation). The sloping roof of the dwelling is obscured from view by the false mansard roof covered with fishscale slate shingles. The mansard roof is ornamented with a molded metal cornice and plain frieze. Two hipped-roof dormers pierce the mansard. Each holds a multiple-light Queen Anne-style fixed wood window. The roofs of the dormers are covered with slate shingles. The main entry is located in the easternmost bay of the façade. The single-leaf paneled wood door has a one-light stained glass transom and rock-faced concrete lintel. Window openings hold 1/1, double-hung, vinyl sash with concrete lug sills and flat rock-faced concrete lintels. The basement level of the façade holds a single-leaf wood-frame French door and a 1/1, double-hung, vinyl-sash window with a rock-faced concrete lintel. The two-story ell on the rear elevation has the same material treatment as the main block. The materials of the sloping roof were not visible from the right-of-way. An exterior brick chimney with a repaired and parged cap is located on the rear elevation. Window openings on the rear of the main block and on the ell hold 1/1, double-hung, vinyl sash with header brick sills and segmental brick arches. A one-story wood deck is located off the first story of the ell. Set on a wood pier foundation covered with lattice, the deck is screened by wood privacy fencing. A wooden stair provides access from the parking area to the deck.

Site Notes:

March 2010: This single dwelling is located on the north side of F Street, N.E. and is set back approximately ten feet from the public brick sidewalk. The grassy lot slopes to the south and is edged by a low concrete retaining wall capped by a bow and picket fence. A concrete walkway and steps lead from the main entry to the sidewalk. The building is adjacent to 642 and 646 F Street, N.E. A gravel parking bay is located to the rear (north) of the dwelling.

NOTABLE FEATURES DATA

Component

Feature

EXTERIOR MATERIALS DATA

Roof Component	Material	Color	Treatment	Source
Mansard (False)	Slate		Shingled	
Sloped	Not Visible		Not Visible	
Wall Component	Material	Color	Treatment	Source
Facade	Brick		Stretcher Bond	
Structure Component	Material	Feature		Source
Foundation	Concrete			
Walls	Brick			

Materials Notes:

WINDOW/DOOR/INTERIOR DATA

Window Location	Aperture Shape	Type	Lights	Material
Facade	Rectangular	Dbl-Hung	1/1	Vinyl
Door Location	Aperture Shape	Type	Panels	Material
Main Door	Rectangular	Single	Paneled	Wood

Notable Interior Plan(s)

Notable Interior Feature(s)

Interior Notes:

PLAN/SURVEY/DESIGNATION DATA

Neighborhood: **Capitol Hill**

Subdivision:

Ward/ANC:

Zoning:

Contributing:

Historic District(s)

Designation Event(s)

Survey(s)

Capitol Hill F & G Streets (2010)

Level(s) of Investigation

Permit Research

Reconnaissance Survey

PHOTOS - DIGITIZED


Caption:

Path: **C:\Users\CHRS\Documents\CHRS
Databases\F&G Street - 2 to 11th
St\Database\Pictures\Square 0860**

File: **644_F_Street_NE_facade_looking_NE.jpg**

Date:: Photog:

Code:: R: Fr:



Caption:

Path: **C:\Users\CHRS\Documents\CHRS
Databases\F&G Street - 2 to 11th
St\Database\Pictures\Square 0860**

File: **644_F_Street_NE_facade_looking_NW.jpg**

Date:: Photog:

Code:: R: Fr:



Caption:

Path: **C:\Users\CHRS\Documents\CHRS
Databases\F&G Street - 2 to 11th
St\Database\Pictures\Square 0860**

File: **644_F_Street_NE_rear.jpg**

Date:: Photog:

Code:: R: Fr:



PHOTOS - B/W OR NON-DIGITIZED

Photo Code	Roll	Frame(s)	Date	Photographer	Caption
------------	------	----------	------	--------------	---------

MISCELLANEOUS NOTES DATA

Notes:

--

PERMIT DATA

Permit Issue Date	Number	Type	Remarks
6/20/1910	7174	Build	
Permit Notes:			

BIBLIOGRAPHIC DATA

Short Citation	Type	Date	Remarks
Bibliographic Notes:			

SIGNIFICANCE DATA

Study Unit _____

Code	Criteria

DATA PROCESSING EVENTS DATA

Date	Individual	Action
4/26/2010	Litowitz (DDL), Dana	Record Updated
4/15/2010	Barnes (JLB), Jeanne	Record Updated
3/18/2010	Barnes (JLB), Jeanne	Record Updated
3/18/2010	Barnes (JLB), Jeanne	Record Created

Resource All Data Report

ID Number: 0860-0009

BASICS DATA

ID Number: **0860-0009** Year Built: **1910** Data Source: **Permit**

Number Extended Street Quad Type of Address

646 **F Street** **NE Current**

Name(s) Type of Name

Rowhouse, 646 F Street, N.E. **Common**

TaxCode1 TaxCode2 TaxCode3 Type Explain

0860/0009 **Square/Lot** **Current**

STATUS/PURPOSE/USE DATA

Resource Type: **Building** Status Current: **Extant**

Desig. Status: **Historic** Quality:

Purpose: **Rowhouse** Condition: **Good**

Function/Use Start Source Stop Source Explain

Residential (Single-Family) **1910** **Permit** **Historic/Current**

CONSTRUCTION DATA

Construction Event Start Source Stop Source Cost Source

Orig Construction **1910** **Permit** **3500 Permit**

Construction Event Association Associated Name

Orig Construction **Architect** **Volland, Edward O.**

Orig Construction **Builder** **Powell, J.W.**

Orig Construction **Owner** **Norway, Fred A.**

Construction Notes:

PEOPLE/EVENTS DATA

Racial Segregation Status:

SETTING/SHAPE/SIZE DATA

Surroundings: **Urban**
Streetscape: **Intact**
Relate to Othr Bldgs: **Row (1 of 4)**
Relate to Street: **Face on Line**
Massing: **Row Building/Front Porch**
Footprint: **L-Shaped**

Cross Reference Notes:

Number Stories: **2**

Bays Wide: **3**

Height:

Width: **18**

Depth/Length: **38**

SqFt:

Volume:

Lot Width

Lot Depth/Length:

Lot SqFt:

Acreage:

Has Driveway: ☐

Outbuilding Type

Garage

Contributing Status

Contributing

Outbuilding Notes:

March 2010: This one-story, one-bay garage was constructed ca. 1920. It sits on a solid brick foundation and is constructed of five-course, American-bond brick. It has a sloping roof (materials not visible) with a parapet on the side elevations.

The vehicular opening is not covered by a door.

STYLE/EXTERIOR DATA

Architectural Style(s)

Colonial Revival (Craftsman)

Exterior & Architectural Notes:

March 2010: This rowhouse is one of four buildings constructed from the same permit (#7174) in 1910. The building was designed by architect Edward O. Volland for Fred A. Norway. It was erected by builder J.W. Powell. This two-story dwelling is three bays wide and sits on a solid raised concrete foundation. It is constructed of five-course American-bond brick and is faced with stone veneer on the façade (south elevation). The sloping roof of the dwelling is obscured from view by the false mansard roof covered with fishscale slate shingles. The mansard roof is ornamented with a molded metal cornice and plain frieze. A pedimented front-gabled dormer pierces the mansard roof. It holds paired multiple-light Queen Anne-style fixed wood windows. The roof of the dormer is covered with slate shingles. The main entry is located in the easternmost bay of the façade. The replacement single-leaf paneled wood door with lights has a one-light transom and rock-faced concrete lintel. Window openings hold 1/1, double-hung, wood sash with concrete lug sills and flat rock-faced concrete lintels. The basement level of the façade was not visible. A one-story, two-bay porch is located on the facade. Set on a masonry pier foundation covered with stone veneer, the porch has a flat roof supported by cast metal supports on piers. The foundation has been infilled with pierced concrete blocks. The porch is finished with a metal balustrade and concrete steps. The two-story ell on the rear elevation is pierced by an interior brick chimney with a plain concrete cap. The rear elevation is clad with what appears to be asbestos siding. The first story of the rear elevation has a one-story porch with a flat roof supported by metal poles. On top of the roof is a one-story, one-bay enclosed porch clad with asbestos siding. It has a shed roof (materials not visible). The rear elevation of the ell is fenestrated with 1/1, double-hung, vinyl-sash windows and a single-leaf door (materials not visible) with a one-light transom.

Site Notes:

March 2010: This single dwelling is located on the north side of F Street, N.E. and is set back approximately ten feet from the public brick sidewalk. The level lot is edged by a low concrete retaining wall capped by a metal chainlink fence. A concrete walkway leads from the main entry to the sidewalk. The building is adjacent to 644 and 648 F Street, N.E. A garage is located to the rear (north) of the dwelling.

NOTABLE FEATURES DATA

Component

Feature

EXTERIOR MATERIALS DATA

Roof Component	Material	Color	Treatment	Source
Mansard (False) Sloped	Slag Not Visible		Shingled Not Visible	
Wall Component	Material	Color	Treatment	Source
Facade	Stone		Veneer	
Structure Component	Material	Feature		Source
Foundation Walls	Concrete Brick			

Materials Notes:

WINDOW/DOOR/INTERIOR DATA

Window Location	Aperture Shape	Type	Lights	Material
Facade	Rectangular	Dbl-Hung	1/1	Wood
Door Location	Aperture Shape	Type	Panels	Material
Main Door	Rectangular	Single	Paneled	Wood

Notable Interior Plan(s)

Notable Interior Feature(s)

Interior Notes:

PLAN/SURVEY/DESIGNATION DATA

Neighborhood: **Capitol Hill**

Historic District(s)

Subdivision:

Ward/ANC:

Zoning:

Designation Event(s)

Contributing:

Survey(s)

Level(s) of Investigation

Capitol Hill F & G Streets (2010)

Permit Research

Reconnaissance Survey

PHOTOS - DIGITIZED

Caption:

Path: **C:\Users\CHRS\Documents\CHRS
Databases\F&G Street - 2 to 11th
St\Database\Pictures\Square 0860\
File: 646_F_Street_NE_facade_looking_N.jpg**

Date:: Photog:
Code:: R: Fr:



Caption:

Path: **C:\Users\CHRS\Documents\CHRS
Databases\F&G Street - 2 to 11th
St\Database\Pictures\Square 0860\
File: 646_F_Street_NE_facade_looking_NE.jpg**

Date:: Photog:
Code:: R: Fr:



Caption:

Path: **C:\Users\CHRS\Documents\CHRS
Databases\F&G Street - 2 to 11th
St\Database\Pictures\Square 0860\
File: 646_F_Street_NE_rear_looking_SE.jpg**

Date:: Photog:
Code:: R: Fr:



Caption:

Path: C:\Users\CHRS\Documents\CHRS
Databases\F&G Street - 2 to 11th
St\Database\Pictures\Square 0860\
File: 646-
650_F_Street_NE_garages_looking_SE.jpg

Date:: Photog:

Code:: R: Fr:



PHOTOS - B/W OR NON-DIGITIZED

Photo Code	Roll	Frame(s)	Date	Photographer	Caption
------------	------	----------	------	--------------	---------

MISCELLANEOUS NOTES DATA

Notes:

PERMIT DATA

Permit Issue Date	Number	Type	Remarks
6/20/1910	7174	Build	

Permit Notes:

BIBLIOGRAPHIC DATA

Short Citation	Type	Date	Remarks
----------------	------	------	---------

Bibliographic Notes:

SIGNIFICANCE DATA

Study Unit

Code	Criteria
------	----------

DATA PROCESSING EVENTS DATA

Date	Individual	Action
4/26/2010	Litowitz (DDL), Dana	Record Updated
4/15/2010	Barnes (JLB), Jeanne	Record Updated
3/18/2010	Barnes (JLB), Jeanne	Record Updated
3/18/2010	Barnes (JLB), Jeanne	Record Created

Resource All Data Report

ID Number: 0860-0008

BASICS DATA

ID Number: **0860-0008** Year Built: **1910** Data Source: **Permit**

Number Extended Street Quad Type of Address

648 **F Street** **NE Current**

Name(s) Type of Name

Rowhouse, 648 F Street, N.E. **Common**

TaxCode1 TaxCode2 TaxCode3 Type Explain

0860/0008 **Square/Lot** **Current**

STATUS/PURPOSE/USE DATA

Resource Type: **Building** Status Current: **Extant**

Desig. Status: **Historic** Quality:

Purpose: **Rowhouse** Condition: **Good**

Function/Use Start Source Stop Source Explain

Residential (Single-Family) **1910** **Permit** **Historic/Current**

CONSTRUCTION DATA

Construction Event Start Source Stop Source Cost Source

Orig Construction **1910** **Permit** **3500 Permit**

Construction Event Association Associated Name

Orig Construction **Architect** **Volland, Edward O.**

Orig Construction **Builder** **Powell, J.W.**

Orig Construction **Owner** **Norway, Fred A.**

Construction Notes:

PEOPLE/EVENTS DATA

Racial Segregation Status:

SETTING/SHAPE/SIZE DATA

Surroundings: **Urban**

Streetscape: **Intact**

Relate to Othr Bldgs: **Row (1 of 4)**

Relate to Street: **Face on Line**

Massing: **Row Building/Front Porch**

Footprint: **L-Shaped**

Number Stories: **2**

Bays Wide: **3**

Height:

Width: **18**

Depth/Length: **38**

SqFt:

Volume:

Lot Width

Lot Depth/Length:

Lot SqFt:

Acreage:

Has Driveway: ☐

Cross Reference Notes:

Outbuilding Type Contributing Status

Garage **Contributing**

Outbuilding Notes:

March 2010: This one-story, one-bay garage was constructed ca. 1925. It sits on a solid brick foundation and is constructed of brick (coursing not visible). It has a sloping roof (materials not visible) and is fenestrated with a paneled metal roll-up

garage door.

STYLE/EXTERIOR DATA

Architectural Style(s)

Colonial Revival (Craftsman)

Exterior & Architectural Notes:

March 2010: This rowhouse is one of four buildings constructed from the same permit (#7174) in 1910. The building was designed by architect Edward O. Volland for Fred A. Norway. It was erected by builder J.W. Powell. This two-story dwelling is three bays wide and sits on a solid raised concrete foundation. It is constructed of five-course American-bond brick and is faced with stone veneer on the façade (south elevation). The sloping roof of the dwelling is obscured from view by the false mansard roof covered with fishscale slate shingles. The mansard roof is ornamented with a molded metal cornice and plain frieze. A pedimented front-gabled dormer pierces the mansard roof. It holds paired multiple-light Queen Anne-style fixed wood windows. The roof of the dormer is covered with slate shingles. The main entry is located in the easternmost bay of the façade. The replacement single-leaf flush wood door with lights has a one-light transom and rock-faced concrete lintel. Window openings hold 1/1, double-hung, wood sash with concrete lug sills and flat rock-faced concrete lintels. A one-light wood fixed window is located in the basement level. A one-story, two-bay porch is located on the facade. Set on a brick pier foundation, the porch has a flat roof supported by cast metal supports on piers. The foundation has been infilled with concrete blocks. The porch is finished with a metal balustrade, concrete steps, and a metal awning. The two-story ell on the rear elevation was not visible from the alley.

Site Notes:

March 2010: This single dwelling is located on the north side of F Street, N.E. and is set back approximately ten feet from the public brick sidewalk. The level grassy lot is edged by a low concrete retaining wall capped by a metal chainlink fence. A concrete walkway leads from the main entry to the sidewalk. The building is adjacent to 646 and 650 F Street, N.E. A garage is located to the rear (north) of the dwelling.

NOTABLE FEATURES DATA

Component

Feature

EXTERIOR MATERIALS DATA

Roof Component	Material	Color	Treatment	Source
Mansard (False)	Slate		Shingled	
Sloped	Not Visible		Not Visible	
Wall Component	Material	Color	Treatment	Source
Facade	Brick		Stretcher Bond	
Structure Component	Material	Feature		Source
Foundation	Concrete			
Walls	Brick			

Materials Notes:

WINDOW/DOOR/INTERIOR DATA

Window Location	Aperture Shape	Type	Lights	Material
Facade	Rectangular	DbI-Hung	1/1	Wood
Door Location	Aperture Shape	Type	Panels	Material
Main Door	Rectangular	Single		Wood

Notable Interior Plan(s)

Notable Interior Feature(s)

Interior Notes:

PLAN/SURVEY/DESIGNATION DATA

Neighborhood: **Capitol Hill**

Historic District(s)

Subdivision:

Ward/ANC:

Zoning:

Contributing:

Designation Event(s)

Survey(s)

Level(s) of Investigation

Capitol Hill F & G Streets (2010)

Permit Research

Reconnaissance Survey

PHOTOS - DIGITIZED

Caption:

Path: C:\Users\CHRS\Documents\CHRS
Databases\F&G Street - 2 to 11th
St\Database\Pictures\Square 0860\

File: 648_F_Street_NE_facade_looking_NE.jpg

Date:: Photog:

Code:: R: Fr:



Caption:

Path: C:\Users\CHRS\Documents\CHRS
Databases\F&G Street - 2 to 11th
St\Database\Pictures\Square 0860\

File: 648_F_Street_NE_facade_looking_NW.jpg

Date:: Photog:

Code:: R: Fr:



Caption:

Path: C:\Users\CHRS\Documents\CHRS
Databases\F&G Street - 2 to 11th
St\Database\Pictures\Square 0860\

File: 646-
650_F_Street_NE_garages_looking_SE.jpg

Date:: Photog:

Code:: R: Fr:



PHOTOS - B/W OR NON-DIGITIZED

Photo Code	Roll	Frame(s)	Date	Photographer	Caption
------------	------	----------	------	--------------	---------

MISCELLANEOUS NOTES DATA

Notes:

--

PERMIT DATA

Permit Issue Date	Number	Type	Remarks
6/20/1910	7174	Build	

Permit Notes:

BIBLIOGRAPHIC DATA

Short Citation	Type	Date	Remarks
----------------	------	------	---------

Bibliographic Notes:

SIGNIFICANCE DATA

Study Unit

Code	Criteria
------	----------

DATA PROCESSING EVENTS DATA

Date	Individual	Action
4/26/2010	Litowitz (DDL), Dana	Record Updated
4/15/2010	Barnes (JLB), Jeanne	Record Updated
3/18/2010	Barnes (JLB), Jeanne	Record Updated
3/18/2010	Barnes (JLB), Jeanne	Record Created

Resource All Data Report

ID Number: 0860-0007

BASICS DATA

ID Number: **0860-0007** Year Built: **1910** Data Source: **Permit**

Number Extended Street Quad Type of Address

650 **F Street** **NE** **Current**

Name(s) Type of Name

Rowhouse, 650 F Street, N.E. **Common**

TaxCode1 TaxCode2 TaxCode3 Type Explain

0860/0007 **Square/Lot** **Current**

STATUS/PURPOSE/USE DATA

Resource Type: **Building** Status Current: **Extant**

Desig. Status: **Historic** Quality:

Purpose: **Rowhouse** Condition: **Good**

Function/Use Start Source Stop Source Explain

Residential (Single-Family) **1910** **Permit** **Historic/Current**

CONSTRUCTION DATA

Construction Event Start Source Stop Source Cost Source

Orig Construction **6/20/1910** **Permit** **3500 Permit**

Construction Event Association Associated Name

Orig Construction **Architect** **Volland, Edward O.**

Orig Construction **Builder** **Powell, J.W.**

Orig Construction **Owner** **Norway, Fred A.**

Construction Notes:

PEOPLE/EVENTS DATA

Racial Segregation Status:

SETTING/SHAPE/SIZE DATA

Surroundings: **Urban**
Streetscape: **Intact**
Relate to Othr Bldgs: **Row End (1 of 4)**
Relate to Street: **Face on Line**
Massing: **Row Building/Front Porch**
Footprint: **L-Shaped**

Cross Reference Notes:

Number Stories: **2**

Bays Wide: **3**

Height:

Width: **18**

Depth/Length: **38**

SqFt:

Volume:

Lot Width

Lot Depth/Length:

Lot SqFt:

Acreage:

Has Driveway: ☐

Outbuilding Type Contributing Status

Garage

Outbuilding Notes:

March 2010: This one-story, one-bay garage was constructed ca. 1925.

STYLE/EXTERIOR DATA

Architectural Style(s)

Colonial Revival (Craftsman)

Exterior & Architectural Notes:

March 2010: This rowhouse is one of four buildings constructed from the same permit (#7174) in 1910. The building was designed by architect Edward O. Volland for Fred A. Norway. It was erected by builder J.W. Powell. This two-story dwelling is three bays wide and sits on a solid raised concrete foundation. It is constructed of five-course American-bond brick and is faced with stretcher-bond brick on the façade (south elevation). The sloping roof of the dwelling is obscured from view by the false mansard roof covered with fishscale slate shingles. The mansard roof is ornamented with a molded metal cornice and plain frieze. Two hipped-roof dormers pierce the mansard roof. Each holds a multiple-light Queen Anne-style fixed wood window. The roofs of the dormers are covered with slate shingles. The main entry is located in the easternmost bay of the façade. The single-leaf paneled wood door has a one-light transom and flat rock-faced concrete lintel. Window openings hold 1/1, double-hung, vinyl sash with concrete lug sills and flat rock-faced concrete lintels. The basement level of the façade was not visible. A one-story, two-bay porch shelters the easternmost bays of the façade. Set on a brick pier foundation, the flat roof of the porch is supported by cast metal supports on brick piers. A metal balustrade and concrete steps finish the porch. The two-story ell on the rear elevation has the same material treatment as the main block. The materials of the sloping roof were not visible from the right-of-way. An exterior brick chimney is located on the rear elevation. Window openings on the rear of the main block and on the ell hold 1/1, double-hung, vinyl sash. A single-leaf paneled wood-frame glass door is sheltered by a two-story, full-width porch. The shed roof (materials not visible) is supported by square wood posts.

Site Notes:

March 2010: This single dwelling is located on the north side of F Street, N.E. and is set back approximately ten feet from the public brick sidewalk. The level grassy lot is edged by a low concrete retaining wall capped by a metal bow and picket fence. A concrete walkway with steps leads from the main entry to the sidewalk. The building is adjacent to 648 and 652 F Street, N.E. A garage is located to the rear (north) of the dwelling.

NOTABLE FEATURES DATA

Component

Feature

EXTERIOR MATERIALS DATA

Roof Component	Material	Color	Treatment	Source
Mansard (False) Sloped	Slate Not Visible		Shingled Not Visible	
Wall Component	Material	Color	Treatment	Source
Facade	Brick		Stretcher Bond	
Structure Component	Material	Feature		Source
Foundation Walls	Concrete Brick			

Materials Notes:

WINDOW/DOOR/INTERIOR DATA

Window Location	Aperture Shape	Type	Lights	Material
Facade	Rectangular	Dbi-Hung	1/1	Vinyl
Door Location	Aperture Shape	Type	Panels	Material
Main Door	Rectangular	Single	Paneled	Wood

Notable Interior Plan(s)

Notable Interior Feature(s)

Interior Notes:

PLAN/SURVEY/DESIGNATION DATA

Neighborhood: **Capitol Hill**

Historic District(s)

Subdivision:

Ward/ANC:

Zoning:

Contributing:

Designation Event(s)

Survey(s)

Level(s) of Investigation

Capitol Hill F & G Streets (2010)

Permit Research

Reconnaissance Survey

PHOTOS - DIGITIZED

Caption:

Path: **C:\Users\CHRS\Documents\CHRS
Databases\F&G Street - 2 to 11th
St\Database\Pictures\Square 0860**

File: **650_F_Street_NE_facade_looking_NE.jpg**

Date:: Photog:

Code:: R: Fr:



Caption:

Path: **C:\Users\CHRS\Documents\CHRS
Databases\F&G Street - 2 to 11th
St\Database\Pictures\Square 0860**

File: **650_F_Street_NE_facade_looking_NW.jpg**

Date:: Photog:

Code:: R: Fr:



Caption:

Path: **C:\Users\CHRS\Documents\CHRS
Databases\F&G Street - 2 to 11th
St\Database\Pictures\Re-takes**

File: **650_F_Street_NE_garage.JPG**

Date:: Photog:

Code:: R: Fr:



PHOTOS - B/W OR NON-DIGITIZED

Photo Code	Roll	Frame(s)	Date	Photographer	Caption
------------	------	----------	------	--------------	---------

MISCELLANEOUS NOTES DATA

Notes:

--

PERMIT DATA

Permit Issue Date	Number	Type	Remarks
6/20/1910	7174	Build	
Permit Notes:			

BIBLIOGRAPHIC DATA

Short Citation	Type	Date	Remarks
Bibliographic Notes:			

SIGNIFICANCE DATA

Study Unit

Code	Criteria
------	----------

DATA PROCESSING EVENTS DATA

Date	Individual	Action
4/26/2010	Litowitz (DDL), Dana	Record Updated
4/21/2010	Litowitz (DDL), Dana	Record Updated
4/15/2010	Barnes (JLB), Jeanne	Record Updated
3/18/2010	Barnes (JLB), Jeanne	Record Updated
3/18/2010	Barnes (JLB), Jeanne	Record Created

Resource All Data Report

ID Number: 0860-0006

BASICS DATA

ID Number: **0860-0006** Year Built: **1908** Data Source: **Permit**

Number	Extended	Street	Quad	Type of Address
--------	----------	--------	------	-----------------

652		F Street	NE	Current
652-1	-652-2	F Street	NE	Alternate

Name(s)	Type of Name
---------	--------------

Store, 652 F Street, N.E.	Common
----------------------------------	---------------

TaxCode1	TaxCode2	TaxCode3	Type	Explain
----------	----------	----------	------	---------

0860/0006			Square/Lot	Current
------------------	--	--	-------------------	----------------

STATUS/PURPOSE/USE DATA

Resource Type: **Building** Status Current: **Extant**

Desig. Status: **Historic** Quality:

Purpose: **Commercial/Flats** Condition: **Good**

Function/Use	Start	Source	Stop	Source	Explain
--------------	-------	--------	------	--------	---------

Residential (Multi-Family)	1924	Sanborn M			Current
Commercial & Residential	1908	Permit			Historic

CONSTRUCTION DATA

Construction Event	Start	Source	Stop	Source	Cost Source
--------------------	-------	--------	------	--------	-------------

Stable	1908	Permit			800 Permit
---------------	-------------	---------------	--	--	-------------------

Orig Construction	1908	Permit			5200 Permit
--------------------------	-------------	---------------	--	--	--------------------

Construction Event	Association	Associated Name
--------------------	-------------	-----------------

Orig Construction	Architect	Sonnemann, A. H.
--------------------------	------------------	-------------------------

Orig Construction	Builder	Groo, Mahlon
--------------------------	----------------	---------------------

Orig Construction	Owner	Estes, John W.
--------------------------	--------------	-----------------------

Construction Notes:

PEOPLE/EVENTS DATA

Racial Segregation Status:

SETTING/SHAPE/SIZE DATA

Surroundings: **Urban**
Streetscape: **Intact**
Relate to Othr Bldgs: **Attached**
Relate to Street: **Face on Line**
Massing: **Row Building/Flat Front**
Footprint: **L-Shaped**

Number Stories: **3.5**

Bays Wide: **3**

Height:

Width: **18**

Depth/Length: **31**

SqFt:

Volume:

Lot Width


Lot Depth/Length:

Lot SqFt:

Acreage:

Has Driveway: ☐

Cross Reference Notes:



Outbuilding Type

Stable

Contributing Status

Contributing

Outbuilding Notes:

March 2010: This two-story, two-bay stable was constructed in 1908 (permit #3473A). It was designed by architect A.H. Sonneman for owner John W. Estes. It was erected by builder Mahlon Groo. It is now used as a garage. The building is constructed of five-course, American-bond brick and sits on a solid concrete foundation. It has a sloping roof (materials not visible) with parapets on the side elevations. The roof is ornamented with a corbeled brick cornice. The opening on the first story has been made smaller and now holds a metal roll-up garage door and a single-leaf metal door. The segmentally arched openings on the second story have been partially infilled with brick and plywood.

STYLE/EXTERIOR DATA

Architectural Style(s)

Italianate

Exterior & Architectural Notes:

March 2010: This building was erected in 1908 by builder Mahlon Groo. It was designed by architect A.H. Sonneman for owner John W. Estes (permit #3473). The three-and-one-half-story building is three bays wide and was originally designed for use as a milk store. It is now used as a multiple dwelling. The building sits on a solid concrete foundation and is constructed of brick. The facade (south elevation) is faced with stretcher-bond brick. The materials of the sloping roof were not visible. The molded metal cornice is ornamented with modillions. The first story has single-leaf paneled wood doors with lights in the outermost bays of the facade. They are capped by one-light transoms and an intermediate molded metal cornice with dentils. Paired 6/6, double-hung, wood-sash windows are located in the center bay of the first story and have a concrete lug lintel. The upper two stories are fenestrated with 1/1, double-hung, vinyl-sash windows with concrete lug sills and segmental brick arches. The upper story is capped by an intermediate molded cornice with dentils. The upper half-story is fenestrated with single fixed window openings. The rear elevation was not visible from the alley.

Site Notes:

March 2010: This single dwelling is located on the north side of F Street, N.E. and is set back approximately ten feet from the public brick sidewalk. The level lot is edged with a metal picket fence. Brick walkways lead from the entries on the facade to the sidewalk. The building is adjacent to 650 and 654 F Street, N.E. A stable, now used as a garage, is located to the rear (north) of the dwelling.

NOTABLE FEATURES DATA

Component

Feature

EXTERIOR MATERIALS DATA

Roof Component	Material	Color	Treatment	Source
Sloped	Not Visible		Not Visible	
Wall Component	Material	Color	Treatment	Source
Facade	Brick		Stretcher Bond	
Structure Component	Material	Feature		Source

Foundation Concrete
Walls Brick

Materials Notes:

--

WINDOW/DOOR/INTERIOR DATA

Window Location	Aperture Shape	Type	Lights	Material
1 Flr Windows	Rectangular	Dbl-Hung	6/6 Double	Wood
Upper Flr Wndws	Segmental-Arched	Dbl-Hung	1/1	Vinyl
Door Location	Aperture Shape	Type	Panels	Material
First Floor	Rectangular	Single	Paneled	Wood
Notable Interior Plan(s)		Notable Interior Feature(s)		

Interior Notes:

--

PLAN/SURVEY/DESIGNATION DATA

Neighborhood: Capitol Hill	Historic District(s)
Subdivision:	
Ward/ANC:	
Zoning:	Designation Event(s)
Contributing:	
Survey(s)	Level(s) of Investigation
Capitol Hill F & G Streets (2010)	Permit Research Reconnaissance Survey

PHOTOS - DIGITIZED

Caption:

Path: C:\Users\CHRS\Documents\CHRS
Databases\F&G Street - 2 to 11th
St\Database\Pictures\Square 0860\
File: 652_F_Street_NE_facade_looking_NE.jpg
Date:: Photog:
Code:: R: Fr:



Caption:

Path: C:\Users\CHRS\Documents\CHRS
Databases\F&G Street - 2 to 11th
St\Database\Pictures\Square 0860\
File: 652_F_Street_NE_facade_looking_NW.jpg
Date:: Photog:
Code:: R: Fr:



Caption:

Path: C:\Users\CHRS\Documents\CHRS
Databases\F&G Street - 2 to 11th
St\Database\Pictures\Re-takes\

File: 652_F_Street_NE_garage.JPG

Date:: Photog:

Code:: R: Fr:



PHOTOS - B/W OR NON-DIGITIZED

Photo Code	Roll	Frame(s)	Date	Photographer	Caption
------------	------	----------	------	--------------	---------

MISCELLANEOUS NOTES DATA

Notes:

PERMIT DATA

Permit Issue Date	Number	Type	Remarks
-------------------	--------	------	---------

5/6/1908	3473	Build	
----------	------	-------	--

5/6/1908	3473A	Build	Stable
----------	-------	-------	--------

Permit Notes:

BIBLIOGRAPHIC DATA

Short Citation	Type	Date	Remarks
----------------	------	------	---------

Bibliographic Notes:

SIGNIFICANCE DATA

Study Unit

Code	Criteria
------	----------

DATA PROCESSING EVENTS DATA

Date	Individual	Action
4/26/2010	Litowitz (DDL), Dana	Record Updated
4/21/2010	Litowitz (DDL), Dana	Record Updated
4/15/2010	Barnes (JLB), Jeanne	Record Updated
3/19/2010	Barnes (JLB), Jeanne	Record Updated
3/19/2010	Barnes (JLB), Jeanne	Record Created

Resource All Data Report

ID Number: 0860-0238

BASICS DATA

ID Number: **0860-0238** Year Built: **1909** Data Source: **Permit**

Number Extended Street Quad Type of Address

654 **F Street** **NE Current**

Name(s) Type of Name

Duplex, 654 F Street, N.E. **Common**

TaxCode1 TaxCode2 TaxCode3 Type Explain

0860/0238 **Square/Lot** **Current**

STATUS/PURPOSE/USE DATA

Resource Type: **Building** Status Current: **Extant**

Desig. Status: **Historic** Quality:

Purpose: **Duplex** Condition: **Good**

Function/Use Start Source Stop Source Explain

Residential (Multi-Family) **1909** **Permit** **Historic/Current**

CONSTRUCTION DATA

Construction Event Start Source Stop Source Cost Source

Orig Construction **1909** **Permit** **5500 Permit**

Construction Event Association Associated Name

Orig Construction **Architect** **Bliss, George H.**

Orig Construction **Builder** **Powell, J.W.**

Orig Construction **Owner** **Estes, J. Walter**

Construction Notes:

PEOPLE/EVENTS DATA

Racial Segregation Status:

SETTING/SHAPE/SIZE DATA

Surroundings: **Urban**

Streetscape: **Intact**

Relate to Othr Bldgs: **Attached end**

Relate to Street: **Face on Line**

Massing: **Row Building/Canted Bay**

Footprint: **Irregular**

Number Stories: **2**

Bays Wide: **2**

Height:

Width: **18**

Depth/Length: **62**

SqFt:

Volume:

Lot Width

Lot Depth/Length:

Lot SqFt:

Acreage:

Has Driveway: ☐

Cross Reference Notes:

Outbuilding Type

Dairy

Wagon House

Contributing Status

Contributing

Contributing

Outbuilding Notes:

March 2010: This two-story, two-bay wagon house was constructed in 1908 by Mahlon Groo based on the designs of architect A.H. Sonnemann (permit # 1159). The building, which is now used as a garage, is constructed of five-course,

American-bond brick and sits on a solid concrete foundation. It has a sloping roof (materials not visible) with parapets on the side elevations. The roof is ornamented with a corbeled brick cornice. The opening on the first story has a flat lintel and holds a paneled metal roll-up door. The segmentally arched openings on the second story have concrete lug sills and have been boarded with plywood.

March 2010: This one-story, one-bay dairy was constructed in 1913 by architect/builder J.W. Powell for owner John W. Estes (permit # 4608). The building, which is now used as a garage, sits on a solid concrete foundation and is constructed of American-bond brick. The flat roof has a metal cornice. The facade now holds a paneled metal roll-up garage door with a metal lintel. A segmental brick arch is still visible on the western bay, suggesting the original placement of a single-leaf entry.

STYLE/EXTERIOR DATA

Architectural Style(s)

Queen Anne (Classical Revival)

Exterior & Architectural Notes:

March 2010: This duplex was constructed in 1909 by builder J.W. Powell for owner J. Walter Estes. The two-story, two-bay building was designed by architect George H. Bliss (permit # 2625). The building consists of a rectangular main block with a two-story canted bay with a pyramidal roof on the facade, and a two-story ell on the rear elevation. The dwelling sits on a solid concrete foundation and is constructed of brick faced with stretcher-bond brick. The dwelling has a false mansard roof of slate shingles that obscures the sloping roof of the building. The roof of the projecting bay is also covered with slate shingles. Both are ornamented with a molded metal cornice and the bay also has a corbeled brick cornice. The main entry, a double-leaf, wood door, is set in a round-arched opening with a gauged brick arch with keystones. The building is fenestrated with 1/1, double-hung, wood-sash windows with concrete lug sills. All window openings on the facade have jack brick arches with keystones. The ell on the rear elevation has the same material treatment as the main block. The roof is pierced by an interior brick chimney with a corbeled cap. Window openings hold 1/1, double-hung, wood sash with segmentally arched openings and brick jack arches. A single-leaf entry on the second story of the east (side) elevation is reached by wood steps that lead to a wood deck. The rear elevation of the dwelling was not visible from the alley.

Site Notes:

March 2010: This dwelling is located on the north side of F Street, N.E. and is set back approximately ten feet from the public brick sidewalk. The level lot is edged with a metal picket fence. A concrete walkway leads from the main entry on the facade to the sidewalk. The building is adjacent to 652 F Street, N.E. A wagon house and dairy, now both used as garages, are located to the rear (north) of the dwelling.

NOTABLE FEATURES DATA

Component

Feature

EXTERIOR MATERIALS DATA

Roof Component	Material	Color	Treatment	Source
Mansard (False)	Slate		Shingled	
Sloped	Not Visible		Not Visible	
Wall Component	Material	Color	Treatment	Source
Facade	Brick		Stretcher Bond	
Structure Component	Material	Feature		Source
Foundation	Concrete			
Walls	Brick			

Materials Notes:

WINDOW/DOOR/INTERIOR DATA

Window Location	Aperture Shape	Type	Lights	Material
Facade	Rectangular	Dbl-Hung	1/1	Wood
Door Location	Aperture Shape	Type	Panels	Material
Main Door	Arched (Round)	Double		Wood/Glass
Notable Interior Plan(s)		Notable Interior Feature(s)		

Interior Notes:

PLAN/SURVEY/DESIGNATION DATA

Neighborhood: Capitol Hill	Historic District(s)
Subdivision:	
Ward/ANC:	
Zoning:	Designation Event(s)
Contributing:	
Survey(s)	Level(s) of Investigation
Capitol Hill F & G Streets (2010)	Permit Research
	Reconnaissance Survey

PHOTOS - DIGITIZED

Caption:

Path: C:\Users\CHRS\Documents\CHRS
Databases\F&G Street - 2 to 11th
St\Database\Pictures\Square 0860\
File: 654_F_Street_NE_facade_looking_NE.jpg
Date:: Photog:
Code:: R: Fr:



Caption:

Path: C:\Users\CHRS\Documents\CHRS
Databases\F&G Street - 2 to 11th
St\Database\Pictures\Square 0860\
File: 654_F_Street_NE_facade_looking_NW.jpg
Date:: Photog:
Code:: R: Fr:



Caption:

Path: C:\Users\CHRS\Documents\CHRS
Databases\F&G Street - 2 to 11th
St\Database\Pictures\Square 0860\
File: 654_F_Street_NE_side_looking_NW.jpg
Date:: Photog:
Code:: R: Fr:



Caption:

Path: C:\Users\CHRS\Documents\CHRS
Databases\F&G Street - 2 to 11th
St\Database\Pictures\Square 0860\
File: 654_F_Street_NE_dairy_looking_SE.jpg
Date:: Photog:
Code:: R: Fr:



Caption:

Path: C:\Users\CHRS\Documents\CHRS
Databases\F&G Street - 2 to 11th
St\Database\Pictures\Square 0860\
File: 654_F_Street_NE_wagon_house_looking_SW.
jpg
Date:: Photog:
Code:: R: Fr:



PHOTOS - B/W OR NON-DIGITIZED

Photo Code	Roll	Frame(s)	Date	Photographer	Caption
------------	------	----------	------	--------------	---------

MISCELLANEOUS NOTES DATA

Notes:

PERMIT DATA

Permit Issue Date	Number	Type	Remarks
10/19/1909	2625	Build	
4/1/1913	4608	Build	dairy
9/23/1908	1159	Build	wagon house

Permit Notes:

BIBLIOGRAPHIC DATA

Short Citation	Type	Date	Remarks
----------------	------	------	---------

Bibliographic Notes:

SIGNIFICANCE DATA

Study Unit

Code	Criteria
------	----------

DATA PROCESSING EVENTS DATA

Date	Individual	Action
4/15/2010	Barnes (JLB), Jeanne	Record Updated
3/19/2010	Barnes (JLB), Jeanne	Record Updated
3/19/2010	Barnes (JLB), Jeanne	Record Created

Resource All Data Report

ID Number: 0860-0800

BASICS DATA

ID Number: **0860-0800** Year Built: **1908** Data Source: **Permit**

Number Extended Street Quad Type of Address

658 **F Street** **NE** **Current**

Name(s) Type of Name

Single Dwelling, 658 F Street, N.E. **Common**

TaxCode1 TaxCode2 TaxCode3 Type Explain

0860/0800 **Square/Lot** **Current**

STATUS/PURPOSE/USE DATA

Resource Type: **Building** Status Current: **Extant**

Desig. Status: **Historic** Quality:

Purpose: **Dwelling** Condition: **Good**

Function/Use Start Source Stop Source Explain

Residential (Single-Family) **1908** **Permit** **Historic/Current**

CONSTRUCTION DATA

Construction Event Start Source Stop Source Cost Source

Orig Construction **1908** **Permit** **3000 Permit**

Construction Event Association Associated Name

Orig Construction **Architect** **Lepley, Matthew G.**

Orig Construction **Builder** **Gottwals, M.L.**

Orig Construction **Owner** **Norway, Fred A.**

Construction Notes:

PEOPLE/EVENTS DATA

Racial Segregation Status:

SETTING/SHAPE/SIZE DATA

Surroundings: **Urban**

Streetscape: **Intact**

Relate to Othr Bldgs: **Attached end**

Relate to Street: **Face on Line**

Massing: **Row Building/Multiple Bays**

Footprint: **Rectangular (w/ side bays)**

Number Stories: **2**

Bays Wide: **4**

Height:

Width: **16**

Depth/Length: **46**

SqFt:

Volume:

Lot Width

Lot Depth/Length:

Lot SqFt:

Acreage:

Has Driveway: ☐

Cross Reference Notes:

Outbuilding Type

Gazebo

Statue

Contributing Status

Non-Contributing

Non-Contributing

Outbuilding Notes:

March 2010: This one-story, one-bay gazebo was constructed ca. 2000. It has an asphalt-shingled pyramidal hipped roof supported by square wood posts. The roof has exposed rafter tails. No other details were visible.

March 2010: This metal sculpture rests on a square concrete base. The sculpture is of a woman holding birds in both of her arms. It appears to date from ca. 2000.

STYLE/EXTERIOR DATA

Architectural Style(s)

Queen Anne

Exterior & Architectural Notes:

March 2010: This Queen Anne-style dwelling was erected in 1908 by builder M.L. Gottwals. It was designed by architect Matthew G. Lepley for owner Fred A. Norway (permit # 2224). The two-story building is four structural bays wide and one bay deep. It consists of a rectangular main block with a projecting rectangular bay and a polygonal canted bay on the southeast corner. The house sits on a solid concrete foundation and is constructed of bricks faced with stretcher-bond brick. The dwelling has a sloping roof (materials not visible). The roof is ornamented with a molded metal cornice, a paneled brick frieze, and a molded architrave. An interior brick chimney with a corbeled cap pierces the roof. The canted bay is capped by a pyramidal roof of asphalt shingles. It is capped by a metal finial. The main entry, a single-leaf wood-frame glass door, leads to an interior vestibule that holds a single-leaf paneled wood door with lights. The entry has a one-light transom and a jack arched brick lintel with keystones. Concrete steps, a brick balustrade, and a concrete stoop provide access to the entry. To the east of the entry is an oval fixed window with keystones. The dwelling is fenestrated with 1/1, double-hung, wood-sash windows with concrete lug sills and flat concrete lintels. The rear elevation is fenestrated with segmentally arched openings that include 1/1, double-hung, vinyl-sash windows and single-leaf openings with blind transoms. A blind bulls eye window with keystones is centrally located in the upper story. A wood deck with a square post balustrade and wood steps is located on the first story, which is sheltered by a one-story wood deck on the upper story. The deck has a square-post wood balustrade and has a fabric awning supported by metal posts.

Site Notes:

March 2010: This single dwelling is located on the northwest corner of F Street, N.E. and 7th Street, N.E. It sits on a grassy level lot and is set back approximately ten feet from the public brick sidewalk. The yard is covered with plantings and is edged with a metal bow and picket fence. The building is adjacent to 602 7th Street, N.E. A gazebo is located to the rear (west) of the dwelling, and a sculpture is located off the southeast corner of the house.

NOTABLE FEATURES DATA

Component	Feature
-----------	---------

EXTERIOR MATERIALS DATA

Roof Component	Material	Color	Treatment	Source
Sloped	Not Visible		Not Visible	
Wall Component	Material	Color	Treatment	Source
Facade	Brick		Stretcher Bond	
Structure Component	Material	Feature		Source
Foundation	Concrete			
Walls	Brick			

Materials Notes:

WINDOW/DOOR/INTERIOR DATA

Window Location	Aperture Shape	Type	Lights	Material
Facade	Rectangular	Dbi-Hung	1/1	Wood
Door Location	Aperture Shape	Type	Panels	Material
Main Door	Rectangular	Single	Paneled	Wood

Notable Interior Plan(s)

Notable Interior Feature(s)

Interior Notes:

PLAN/SURVEY/DESIGNATION DATA

Neighborhood: **Capitol Hill**

Subdivision:

Ward/ANC:

Zoning:

Contributing:

Historic District(s)

Designation Event(s)

Survey(s)

Capitol Hill F & G Streets (2010)

Level(s) of Investigation

Permit Research

Reconnaissance Survey

PHOTOS - DIGITIZED

Caption:

Path: **C:\Users\CHRS\Documents\CHRS
Databases\F&G Street - 2 to 11th
St\Database\Pictures\Square 0860\
File: 658_F_Street_NE_facade_looking_N.jpg**
Date:: Photog:
Code:: R: Fr:



Caption:

Path: **C:\Users\CHRS\Documents\CHRS
Databases\F&G Street - 2 to 11th
St\Database\Pictures\Square 0860\
File: 658_F_Street_NE_facade_looking_NW.jpg**
Date:: Photog:
Code:: R: Fr:



Caption:

Path: **C:\Users\CHRS\Documents\CHRS
Databases\F&G Street - 2 to 11th
St\Database\Pictures\Square 0860\
File: 658_F_Street_NE_rear.jpg**
Date:: Photog:
Code:: R: Fr:



Caption:

Path: C:\Users\CHRS\Documents\CHRS
Databases\F&G Street - 2 to 11th
St\Database\Pictures\Square 0860\
File: 658_F_Street_NE_gazebo.jpg

Date:: Photog:

Code:: R: Fr:



Caption:

Path: C:\Users\CHRS\Documents\CHRS
Databases\F&G Street - 2 to 11th
St\Database\Pictures\Square 0860\
File: 658_F_Street_NE_sculpture.jpg

Date:: Photog:

Code:: R: Fr:



PHOTOS - B/W OR NON-DIGITIZED

Photo Code	Roll	Frame(s)	Date	Photographer	Caption
------------	------	----------	------	--------------	---------

MISCELLANEOUS NOTES DATA

Notes:

PERMIT DATA

Permit Issue Date	Number	Type	Remarks
12/11/1908	2224	Build	

Permit Notes:

BIBLIOGRAPHIC DATA

Short Citation	Type	Date	Remarks
----------------	------	------	---------

Bibliographic Notes:

SIGNIFICANCE DATA

Study Unit

Code	Criteria
------	----------

DATA PROCESSING EVENTS DATA

Date	Individual	Action
4/15/2010	Barnes (JLB), Jeanne	Record Updated
3/19/2010	Barnes (JLB), Jeanne	Record Updated
3/19/2010	Barnes (JLB), Jeanne	Record Created

Resource All Data Report

ID Number: 0860-0236

BASICS DATA

ID Number: **0860-0236** Year Built: **1908** Data Source: **Permit**

Number Extended Street Quad Type of Address

602 **7th Street** **NE**

Name(s) Type of Name

Rowhouse, 602 7th Street, N.E. **Common**

TaxCode1 TaxCode2 TaxCode3 Type Explain

0860/0236 **Square/Lot** **Current**

STATUS/PURPOSE/USE DATA

Resource Type: **Building** Status Current: **Extant**

Desig. Status: **Historic** Quality:

Purpose: **Rowhouse** Condition: **Good**

Function/Use Start Source Stop Source Explain

Residential (Single-Family) **1908** **Permit** **Historic/Current**

CONSTRUCTION DATA

Construction Event Start Source Stop Source Cost Source

Orig Construction **1908** **Permit** **2500 Permit**

Construction Event Association Associated Name

Orig Construction **Architect** **Lepley, Matthew G.**

Orig Construction **Builder** **Gottwals, M.L.**

Orig Construction **Owner** **Norway, Fred A.**

Construction Notes:

PEOPLE/EVENTS DATA

Racial Segregation Status:

SETTING/SHAPE/SIZE DATA

Surroundings: **Urban**

Streetscape: **Intact**

Relate to Othr Bldgs: **Row End (1 of 4)**

Relate to Street: **Face on Line**

Massing: **Row Building/Canted Bay**

Footprint: **Rectangular**

Number Stories: **2**

Bays Wide: **2**

Height:

Width: **21**

Depth/Length: **37**

SqFt:

Volume:

Lot Width

Lot Depth/Length:

Lot SqFt:

Acreage:

Has Driveway: ☐

Cross Reference Notes:

Outbuilding Type

Contributing Status

Outbuilding Notes:

STYLE/EXTERIOR DATA

Architectural Style(s)

Queen Anne

Exterior & Architectural Notes:

March 2010: This Queen Anne-style rowhouse is one of four buildings constructed from the same permit (#2225). It was designed by architect Matthew G. Lepley for owner Fred A. Norway. The two-story, two-bay rowhouse was erected by builder M.L. Gottwals. The building sits on a solid raised concrete foundation faced with brick. The building is constructed of brick and is faced with stretcher-bond brick. The dwelling has a sloping roof (materials not visible) that is obscured by a false mansard roof covered with asphalt shingles. The two-story canted bay on the northern bay of the facade is capped by a pyramidal asphalt-shingled roof. The roof of the building and bay is ornamented with a molded metal cornice, a paneled brick frieze, and a molded architrave. The main entry is located in the southernmost bay and holds a single-leaf, wood-frame glass door that leads to an inner vestibule with a single-leaf paneled wood door with one light. The entry is set in a semicircular brick arch with a volute keystone. The entry is reached by concrete steps with a brick balustrade. The window openings on the building hold 1/1, double-hung, wood sash with lug limestone sills and flat limestone lintels. The rear elevation was not visible from the alley.

Site Notes:

March 2010: This rowhouse sits on the west side of 7th Street, S.E. and is adjacent to 658 F Street, N.E. and 604 7th Street, N.E. The dwelling is set back approximately ten feet from the sidewalk and sits on a sloping grassy lot that is edged with a low concrete and stone retaining wall. The yard contains plantings and shrubs and is enclosed with metal chain-link fencing. A concrete walkway with steps leads to the public concrete sidewalk.

NOTABLE FEATURES DATA

Component

Feature

EXTERIOR MATERIALS DATA

Roof Component	Material	Color	Treatment	Source
Mansard (False) Sloped	Asphalt Not Visible		Shingled Not Visible	
Wall Component	Material	Color	Treatment	Source
Facade	Brick		Stretcher Bond	
Structure Component	Material	Feature		Source
Foundation Walls	Concrete Brick			

Materials Notes:

WINDOW/DOOR/INTERIOR DATA

Window Location	Aperture Shape	Type	Lights	Material
Facade	Rectangular	Dbi-Hung	1/1	Wood
Door Location	Aperture Shape	Type	Panels	Material
Main Door	Arched (Round)	Single	Paneled	Wood/Glass

Notable Interior Plan(s)

Notable Interior Feature(s)

Interior Notes:

PLAN/SURVEY/DESIGNATION DATA

Neighborhood: **Capitol Hill**

Historic District(s)

Subdivision:

Ward/ANC:

Tuesday, June 25, 2013

ID_Number: 0860-0236 Page 2

Zoning: _____ Designation Event(s) _____
 Contributing: _____
 Survey(s) _____ Level(s) of Investigation _____
Capitol Hill F & G Streets (2010) **Permit Research**
Reconnaissance Survey

PHOTOS - DIGITIZED

Caption:



Path: C:\Users\CHRS\Documents\CHRS
 Databases\F&G Street - 2 to 11th
 St\Database\Pictures\Square 0860\
 File: 602_7th_Street_NE_facade_looking_SW.jpg
 Date:: Photog:
 Code:: R: Fr:

Caption:



Path: C:\Users\CHRS\Documents\CHRS
 Databases\F&G Street - 2 to 11th
 St\Database\Pictures\Square 0860\
 File: 602_7th_Street_NE_facade_looking_W.jpg
 Date:: Photog:
 Code:: R: Fr:

PHOTOS - B/W OR NON-DIGITIZED

Photo Code	Roll	Frame(s)	Date	Photographer	Caption
------------	------	----------	------	--------------	---------

MISCELLANEOUS NOTES DATA

Notes:

PERMIT DATA

Permit Issue Date	Number	Type	Remarks
12/11/1908	2225	Build	

Permit Notes:

BIBLIOGRAPHIC DATA

Short Citation	Type	Date	Remarks
----------------	------	------	---------

Bibliographic Notes:

SIGNIFICANCE DATA

Study Unit

Code

Criteria

DATA PROCESSING EVENTS DATA

Date	Individual	Action
4/15/2010	Barnes (JLB), Jeanne	Record Updated
3/19/2010	Barnes (JLB), Jeanne	Record Updated
3/19/2010	Barnes (JLB), Jeanne	Record Created

Resource All Data Report

ID Number: 0860-0235

BASICS DATA

ID Number: **0860-0235** Year Built: **1908** Data Source: **Permit**

Number Extended Street Quad Type of Address

604 **7th Street** **NE Current**

Name(s) Type of Name

Rowhouse, 604 7th Street, N.E. **Common**

TaxCode1 TaxCode2 TaxCode3 Type Explain

0860/0235 **Square/Lot** **Current**

STATUS/PURPOSE/USE DATA

Resource Type: **Building** Status Current: **Extant**

Desig. Status: **Historic** Quality:

Purpose: **Rowhouse** Condition: **Good**

Function/Use Start Source Stop Source Explain

Residential (Single-Family) **1908** **Permit** **Historic/Current**

CONSTRUCTION DATA

Construction Event Start Source Stop Source Cost Source

Orig Construction **1908** **Permit** **2500 Permit**

Construction Event Association Associated Name

Orig Construction **Architect** **Lepley, Matthew G.**

Orig Construction **Builder** **Gottwals, M.L.**

Orig Construction **Owner** **Norway, Fred A.**

Construction Notes:

PEOPLE/EVENTS DATA

Racial Segregation Status:

SETTING/SHAPE/SIZE DATA

Surroundings: **Urban**

Streetscape: **Intact**

Relate to Othr Bldgs: **Row (1 of 4)**

Relate to Street: **Face on Line**

Massing: **Row Building/Canted Bay**

Footprint: **Rectangular**

Number Stories: **2**

Bays Wide: **2**

Height:

Width: **21**

Depth/Length: **37**

SqFt:

Volume:

Lot Width

Lot Depth/Length:

Lot SqFt:

Acreage:

Has Driveway: ☐

Cross Reference Notes:

Outbuilding Type

Contributing Status

Outbuilding Notes:

STYLE/EXTERIOR DATA

Architectural Style(s)

Queen Anne

Exterior & Architectural Notes:

March 2010: This Queen Anne-style rowhouse is one of four buildings constructed from the same permit (#2225). It was designed by architect Matthew G. Lepley for owner Fred A. Norway. The two-story, two-bay rowhouse was erected by builder M.L. Gottwals. The building sits on a solid raised concrete foundation faced with brick. The building is constructed of brick and is faced with stretcher-bond brick. The dwelling has a sloping roof (materials not visible) that is obscured by a false mansard roof covered with slate shingles. The two-story projecting canted bay on the northern bay of the facade is capped by a pyramidal slate-shingled roof. The roof of the building and bay is ornamented with a molded metal cornice, a paneled brick frieze, and a header-brick stringcourse. The main entry is located in the southernmost bay and holds a single-leaf, wood-frame glass door. The entry is framed by a brick jack arch with a keystone. The entry is reached by concrete steps with a brick balustrade and metal railing. The window openings on the building hold 1/1, double-hung, vinyl sash with lug limestone sills and flat limestone lintels. A two-story, full-width porch with a shed roof on the rear elevation was visible from the alley.

Site Notes:

March 2010: This rowhouse sits on the west side of 7th Street, S.E. and is adjacent to 602 and 606 7th Street, N.E. The dwelling is set back approximately ten feet from the sidewalk and sits on a sloping grassy lot that is edged with a low concrete and stone retaining wall. The yard contains plantings and shrubs and is enclosed with metal chain-link fencing. A concrete walkway with steps leads to the public concrete sidewalk.

NOTABLE FEATURES DATA

Component

Feature

EXTERIOR MATERIALS DATA

Roof Component	Material	Color	Treatment	Source
Mansard (False) Sloped	Slate Not Visible		Shingled Not Visible	
Wall Component	Material	Color	Treatment	Source
Facade	Brick		Stretcher Bond	
Structure Component	Material	Feature		Source
Foundation Walls	Stone & Concrete Brick			

Materials Notes:

WINDOW/DOOR/INTERIOR DATA

Window Location	Aperture Shape	Type	Lights	Material
Facade	Rectangular	Dbi-Hung	1/1	Vinyl
Door Location	Aperture Shape	Type	Panels	Material
Main Door	Rectangular	Single	Paneled	Wood/Glass

Notable Interior Plan(s)

Notable Interior Feature(s)

Interior Notes:

PLAN/SURVEY/DESIGNATION DATA

Neighborhood: **Capitol Hill**

Historic District(s)

Subdivision:

Ward/ANC:

Tuesday, June 25, 2013

ID_Number: 0860-0235 Page 2

Zoning: _____ Designation Event(s) _____
 Contributing: _____
 Survey(s) _____ Level(s) of Investigation _____
Capitol Hill F & G Streets (2010) **Permit Research**
Reconnaissance Survey

PHOTOS - DIGITIZED

Caption:



Path: C:\Users\CHRS\Documents\CHRS
 Databases\F&G Street - 2 to 11th
 St\Database\Pictures\Square 0860\
 File: 604_7th_Street_NE_facade_looking_NW.jpg
 Date:: Photog:
 Code:: R: Fr:

Caption:



Path: C:\Users\CHRS\Documents\CHRS
 Databases\F&G Street - 2 to 11th
 St\Database\Pictures\Square 0860\
 File: 604_7th_Street_NE_facade_looking_SW.jpg
 Date:: Photog:
 Code:: R: Fr:

PHOTOS - B/W OR NON-DIGITIZED

Photo Code	Roll	Frame(s)	Date	Photographer	Caption
------------	------	----------	------	--------------	---------

MISCELLANEOUS NOTES DATA

Notes:

PERMIT DATA

Permit Issue Date	Number	Type	Remarks
12/11/1908	2225	Build	

Permit Notes:

BIBLIOGRAPHIC DATA

Short Citation	Type	Date	Remarks
----------------	------	------	---------

Bibliographic Notes:

SIGNIFICANCE DATA

Study Unit

Code

Criteria

DATA PROCESSING EVENTS DATA

Date	Individual	Action
4/15/2010	Barnes (JLB), Jeanne	Record Updated
3/19/2010	Barnes (JLB), Jeanne	Record Updated
3/19/2010	Barnes (JLB), Jeanne	Record Created

Resource All Data Report

ID Number: 0860-0234

BASICS DATA

ID Number: **0860-0234** Year Built: **1908** Data Source: **Permit**

Number Extended Street Quad Type of Address

606 **7th Street** **NE Current**

Name(s) Type of Name

Rowhouse, 606 7th Street, N.E. **Common**

TaxCode1 TaxCode2 TaxCode3 Type Explain

0860/0234 **Square/Lot** **Current**

STATUS/PURPOSE/USE DATA

Resource Type: **Building** Status Current: **Extant**

Desig. Status: **Historic** Quality:

Purpose: **Rowhouse** Condition: **Good**

Function/Use Start Source Stop Source Explain

Residential (Single-Family) **1908** **Permit** **Historic/Current**

CONSTRUCTION DATA

Construction Event Start Source Stop Source Cost Source

Orig Construction **1908** **Permit**

Construction Event Association Associated Name

Orig Construction **Architect** **Lepley, Matthew G.**

Orig Construction **Builder** **Gottwals, M.L.**

Orig Construction **Owner** **Norway, Fred A.**

Construction Notes:

PEOPLE/EVENTS DATA

Racial Segregation Status:

SETTING/SHAPE/SIZE DATA

Surroundings: **Urban**

Streetscape: **Intact**

Relate to Othr Bldgs: **Row (1 of 4)**

Relate to Street: **Face on Line**

Massing: **Row Building/Canted Bay**

Footprint: **Rectangular**

Number Stories: **2**

Bays Wide: **2**

Height:

Width: **21**

Depth/Length: **37**

SqFt:

Volume:

Lot Width

Lot Depth/Length:

Lot SqFt:

Acreage:

Has Driveway: ☐

Cross Reference Notes:

Outbuilding Type

Contributing Status

Outbuilding Notes:

STYLE/EXTERIOR DATA

Architectural Style(s)

Queen Anne

Exterior & Architectural Notes:

March 2010: This Queen Anne-style rowhouse is one of four buildings constructed from the same permit (#2225). It was designed by architect Matthew G. Lepley for owner Fred A. Norway. The two-story, two-bay rowhouse was erected by builder M.L. Gottwals. The building sits on a solid raised concrete foundation faced with brick. The building is constructed of brick and is faced with stretcher-bond brick. The dwelling has a sloping roof (materials not visible) that is obscured by a false mansard roof covered with asphalt shingles. The two-story canted bay on the northern bay of the facade is capped by a pyramidal asphalt-shingled roof. The roof of the building and bay is ornamented with a molded metal cornice and a paneled brick frieze. The main entry is located in the southernmost bay of the facade and holds a single-leaf, wood-frame glass door with a semicircular transom that leads to an inner vestibule with a single-leaf paneled wood door with one light and a one-light stained glass transom. The entry is set in a semicircular brick arch with a volute keystone. The entry is reached by concrete steps with a brick balustrade. The window openings on the building hold 1/1, double-hung, vinyl sash with lug limestone sills and flat limestone lintels. A two-story, full-width porch with a shed roof and square wood posts was visible from the alley.

Site Notes:

March 2010: This rowhouse sits on the west side of 7th Street, S.E. and is adjacent to 604 and 608 7th Street, N.E. The dwelling is set back approximately ten feet from the sidewalk and sits on a sloping lot that is covered with mulch and edged with a low concrete and stone retaining wall. A concrete walkway with steps leads to the public concrete sidewalk.

NOTABLE FEATURES DATA

Component

Feature

EXTERIOR MATERIALS DATA

Roof Component	Material	Color	Treatment	Source
Mansard (False) Sloped	Asphalt Not Visible		Shingled Not Visible	
Wall Component	Material	Color	Treatment	Source
Facade	Brick		Stretcher Bond	
Structure Component	Material	Feature		Source
Foundation Walls	Stone & Concrete Brick			

Materials Notes:

WINDOW/DOOR/INTERIOR DATA

Window Location	Aperture Shape	Type	Lights	Material
Facade	Rectangular	Dbl-Hung	1/1	Vinyl
Door Location	Aperture Shape	Type	Panels	Material
Main Door	Arched (Round)	Single	Paneled	Wood/Glass

Notable Interior Plan(s)

Notable Interior Feature(s)

Interior Notes:

PLAN/SURVEY/DESIGNATION DATA

Neighborhood: **Capitol Hill**

Historic District(s)

Subdivision:

Ward/ANC:

Tuesday, June 25, 2013

ID_Number: 0860-0234 Page 2

Zoning: _____ Designation Event(s) _____
 Contributing: _____
 Survey(s) _____ Level(s) of Investigation _____
Capitol Hill F & G Streets (2010) **Permit Research**
Reconnaissance Survey

PHOTOS - DIGITIZED

Caption:



Path: C:\Users\CHRS\Documents\CHRS
 Databases\F&G Street - 2 to 11th
 St\Database\Pictures\Square 0860\
 File: 606_7th_Street_NE_facade_looking_NW.jpg
 Date:: Photog:
 Code:: R: Fr:

Caption:



Path: C:\Users\CHRS\Documents\CHRS
 Databases\F&G Street - 2 to 11th
 St\Database\Pictures\Square 0860\
 File: 606_7th_Street_NE_facade_looking_SW.jpg
 Date:: Photog:
 Code:: R: Fr:

PHOTOS - B/W OR NON-DIGITIZED

Photo Code	Roll	Frame(s)	Date	Photographer	Caption
------------	------	----------	------	--------------	---------

MISCELLANEOUS NOTES DATA

Notes:

PERMIT DATA

Permit Issue Date	Number	Type	Remarks
12/11/1908	2225	Build	

Permit Notes:

BIBLIOGRAPHIC DATA

Short Citation	Type	Date	Remarks
----------------	------	------	---------

Bibliographic Notes:

SIGNIFICANCE DATA

Study Unit

Code

Criteria

DATA PROCESSING EVENTS DATA

Date	Individual	Action
4/15/2010	Barnes (JLB), Jeanne	Record Updated
3/19/2010	Barnes (JLB), Jeanne	Record Updated
3/19/2010	Barnes (JLB), Jeanne	Record Created

Resource All Data Report

ID Number: 0860-0233

BASICS DATA

ID Number: **0860-0233** Year Built: **1908** Data Source: **Permit**

Number Extended Street Quad Type of Address

608 **7th Street** **NE Current**

Name(s) Type of Name

Rowhouse, 608 7th Street, N.E. **Common**

TaxCode1 TaxCode2 TaxCode3 Type Explain

0860/0233 **Square/Lot** **Current**

STATUS/PURPOSE/USE DATA

Resource Type: **Building** Status Current: **Extant**

Desig. Status: **Historic** Quality:

Purpose: **Rowhouse** Condition: **Good**

Function/Use Start Source Stop Source Explain

Residential (Single-Family) **1908** **Permit** **Historic/Current**

CONSTRUCTION DATA

Construction Event Start Source Stop Source Cost Source

Orig Construction **1908** **Permit** **2500 Permit**

Construction Event Association Associated Name

Orig Construction **Architect** **Lepley, Matthew G.**

Orig Construction **Builder** **Gottwals, M.L.**

Orig Construction **Owner** **Norway, Fred A.**

Construction Notes:

PEOPLE/EVENTS DATA

Racial Segregation Status:

SETTING/SHAPE/SIZE DATA

Surroundings: **Urban**

Streetscape: **Intact**

Relate to Othr Bldgs: **Row End (1 of 4)**

Relate to Street: **Face on Line**

Massing: **Row Building/Canted Bay**

Footprint: **Rectangular**

Number Stories: **2**

Bays Wide: **2**

Height:

Width: **21**

Depth/Length: **37**

SqFt:

Volume:

Lot Width

Lot Depth/Length:

Lot SqFt:

Acreage:

Has Driveway: ☐

Cross Reference Notes:

Outbuilding Type

Contributing Status

Outbuilding Notes:

STYLE/EXTERIOR DATA

Architectural Style(s)

Queen Anne

Exterior & Architectural Notes:

March 2010: This Queen Anne-style rowhouse is one of four buildings constructed from the same permit (#2225). It was designed by architect Matthew G. Lepley for owner Fred A. Norway. The two-story, two-bay rowhouse was erected by builder M.L. Gottwals. The building sits on a solid raised concrete foundation faced with brick. The building is constructed of brick and is faced with stretcher-bond brick. The dwelling has a sloping roof (materials not visible) that is obscured by a false mansard roof covered with slate shingles. The roof is pierced by an interior brick chimney. The two-story projecting canted bay on the northern bay of the facade is capped by a pyramidal asphalt-shingled roof. The roof of the building and bay is ornamented with a molded metal cornice and a paneled brick frieze. The main entry is located in the southernmost bay and holds a single-leaf, wood-frame glass door with a one-light transom. The entry is framed by a brick jack arch with a keystone. The entry is reached by concrete steps with a brick balustrade. The window openings on the building hold 1/1, double-hung, vinyl sash with lug limestone sills and flat limestone lintels. A two-story porch with a shed roof is located on the rear elevation. The roof is supported by square wood posts and the porch is finished with a square-post wood balustrade. A one-story, one-bay garage is attached to the rear elevation. Constructed of brick, the garage has a flat concrete roof that is topped by a wood deck. The garage has a paneled roll-up metal door.

Site Notes:

March 2010: This rowhouse sits on the west side of 7th Street, S.E. and is adjacent to 606 7th Street, N.E. The dwelling is set back approximately ten feet from the sidewalk and sits on a concrete-paved yard that is edged with a low concrete and stone retaining wall. The yard is enclosed with metal chain-link fencing. A concrete walkway with steps leads to the public concrete sidewalk.

NOTABLE FEATURES DATA

Component	Feature
-----------	---------

EXTERIOR MATERIALS DATA

Roof Component	Material	Color	Treatment	Source
Mansard (False) Sloped	Asphalt Not Visible		Shingled Not Visible	
Wall Component	Material	Color	Treatment	Source
Facade	Brick		Stretcher Bond	
Structure Component	Material	Feature		Source
Foundation Walls	Concrete Brick			

Materials Notes:

WINDOW/DOOR/INTERIOR DATA

Window Location	Aperture Shape	Type	Lights	Material
Facade	Rectangular	Dbl-Hung	1/1	Vinyl
Door Location	Aperture Shape	Type	Panels	Material
Main Door	Rectangular	Single	Paneled	Wood/Glass

Notable Interior Plan(s)

Notable Interior Feature(s)

Interior Notes:

PLAN/SURVEY/DESIGNATION DATA

Neighborhood: **Capitol Hill**

Historic District(s)

Subdivision

Tuesday, June 25, 2013

ID_Number: 0860-0233 Page 2

Subdivision:

Ward/ANC:

Zoning:

Contributing:

Designation Event(s)

Survey(s)

Capitol Hill F & G Streets (2010)

Level(s) of Investigation

Permit Research

Reconnaissance Survey

PHOTOS - DIGITIZED

Caption:



Path: C:\Users\CHRS\Documents\CHRS
Databases\F&G Street - 2 to 11th
St\Database\Pictures\Square 0860\

File: 608_7th_Street_NE_facade_looking_NW.jpg

Date:: Photog:

Code:: R: Fr:

Caption:



Path: C:\Users\CHRS\Documents\CHRS
Databases\F&G Street - 2 to 11th
St\Database\Pictures\Square 0860\

File: 608_7th_Street_NE_facade_looking_SW.jpg

Date:: Photog:

Code:: R: Fr:

Caption:



Path: C:\Users\CHRS\Documents\CHRS
Databases\F&G Street - 2 to 11th
St\Database\Pictures\Square 0860\

File: 608_7th_Street_NE_rear.jpg

Date:: Photog:

Code:: R: Fr:

PHOTOS - B/W OR NON-DIGITIZED

Photo Code	Roll	Frame(s)	Date	Photographer	Caption
------------	------	----------	------	--------------	---------

MISCELLANEOUS NOTES DATA

Notes:

PERMIT DATA

Permit Issue Date	Number	Type	Remarks
-------------------	--------	------	---------

Tuesday, June 25, 2013

ID_Number: 0860-0233 Page 3

Permit Notes:

--

BIBLIOGRAPHIC DATA

Short Citation	Type	Date	Remarks
----------------	------	------	---------

Bibliographic Notes:

--

SIGNIFICANCE DATA

Study Unit

--

Code	Criteria
------	----------

--

DATA PROCESSING EVENTS DATA

Date	Individual	Action
4/15/2010	Barnes (JLB), Jeanne	Record Updated
3/19/2010	Barnes (JLB), Jeanne	Record Updated
3/19/2010	Barnes (JLB), Jeanne	Record Created

Resource All Data Report

ID Number: 0860-0136

BASICS DATA

ID Number: **0860-0136** Year Built: **1893** Data Source: **Permit**

Number Extended Street Quad Type of Address

614 **7th Street** **NE Current**

Name(s) Type of Name

Rowhouse, 614 7th Street, N.E. **Common**

TaxCode1 TaxCode2 TaxCode3 Type Explain

0860/0136 **Square/Lot** **Current**

STATUS/PURPOSE/USE DATA

Resource Type: **Building** Status Current: **Extant**

Desig. Status: **Historic** Quality:

Purpose: **Rowhouse** Condition: **Good**

Function/Use Start Source Stop Source Explain

Residential (Single-Family) **1893** **Permit** **Historic**

Residential (Multi-Family) **Site Visit** **Current**

CONSTRUCTION DATA

Construction Event Start Source Stop Source Cost Source

Orig Construction **1893** **Permit** **1666 Permit**

Construction Event Association Associated Name

Orig Construction **Architect** **Medford, M.T.**

Orig Construction **Builder** **Atchison, E. A.**

Orig Construction **Owner** **Medford, M.T.**

Construction Notes:

PEOPLE/EVENTS DATA

Racial Segregation Status:

SETTING/SHAPE/SIZE DATA

Surroundings: **Urban**
 Streetscape: **Intact**
 Relate to Othr Bldgs: **Row End (1 of 6)**
 Relate to Street: **Face on Line**
 Massing: **Row Building/Rectangular Bay**
 Footprint: **Rectangular**

Cross Reference Notes:

Number Stories: **2**

Bays Wide: **3**

Height:

Outbuilding Type

Contributing Status

Width: **16**

Depth/Length: **30**

SqFt:

Volume:

Lot Width

Lot Depth/Length:

Outbuilding Notes:

Lot SqFt:

Acreage:

Has Driveway: ☐

STYLE/EXTERIOR DATA

Architectural Style(s)

Italianate

Queen Anne

Exterior & Architectural Notes:

March 2010: This rowhouse was constructed in 1893 by E.A. Atchison for architect/owner M.T. Medford. It is one of six buildings constructed under the same permit (# 1729). The two-story, two-bay rowhouse is now used as a multiple dwelling. It sits on a solid brick and concrete foundation that is raised. The building has a rectangular form with a two-story rectangular projecting bay. Located in the northernmost bay of the facade, the bay has the same material treatment as the main block and is ornamented with chamfered corners with corbeled stops. The building is constructed of seven-course, American-bond brick and is faced with stretcher-bond brick on the facade (east elevation). The materials of the sloping roof were not visible. A molded metal cornice and corbeled brick cornice ornament the roof. The main entry, a single-leaf paneled metal door with a leaded glass light and one-light transom, is located in the southernmost bay of the facade. Metal steps and a metal railing provide access to the entry. A secondary entry, a single-leaf paneled metal door, is located in the basement level of the facade. The building is fenestrated with single and paired 1/1, double-hung, vinyl-sash windows. All window and door openings on the building have segmental brick arches with drip molding and all window openings have concrete lug sills. The paired openings on the face of the bay are divided by fluted pilasters. Brick stringcourses are located at the watertable and the upper window sill level of the building.

Site Notes:

March 2010: This rowhouse sits on the west side of 7th Street, S.E. and is adjacent to 616 7th Street, N.E. The dwelling is set back approximately ten feet from the sidewalk and sits on grassy yard that is enclosed with metal picket fencing. A concrete walkway leads to the public concrete sidewalk.

NOTABLE FEATURES DATA

Component

Feature

EXTERIOR MATERIALS DATA

Roof Component	Material	Color	Treatment	Source
Sloped	Not Visible		Not Visible	
Wall Component	Material	Color	Treatment	Source
Facade	Brick		Stretcher Bond	
Structure Component	Material	Feature		Source
Foundation	Concrete			
Walls	Brick			

Materials Notes:

WINDOW/DOOR/INTERIOR DATA

Window Location	Aperture Shape	Type	Lights	Material
Facade	Segmental-Arched	Dbl-Hung	1/1	Wood
Facade	Segmental-Arched	Dbl-Hung	1/1 Double	Wood
Door Location	Aperture Shape	Type	Panels	Material
Main Door	Rectangular	Single	Paneled	Metal
Notable Interior Plan(s)		Notable Interior Feature(s)		

Interior Notes:

PLAN/SURVEY/DESIGNATION DATA

Neighborhood: Capitol Hill	Historic District(s)
Subdivision:	
Ward/ANC:	
Zoning:	Designation Event(s)
Contributing:	
Survey(s)	Level(s) of Investigation
Capitol Hill F & G Streets (2010)	Permit Research
	Reconnaissance Survey

PHOTOS - DIGITIZED

Caption:

Path: C:\Users\CHRS\Documents\CHRS
Databases\F&G Street - 2 to 11th
St\Database\Pictures\Square 0860\
File: 614_7th_Street_NE_facade_looking_NW.jpg
Date:: Photog:
Code:: R: Fr:



Caption:

Path: C:\Users\CHRS\Documents\CHRS
Databases\F&G Street - 2 to 11th
St\Database\Pictures\Square 0860\
File: 614_7th_Street_NE_facade_looking_W.jpg
Date:: Photog:
Code:: R: Fr:



Caption:

Path: C:\Users\CHRS\Documents\CHRS
Databases\F&G Street - 2 to 11th
St\Database\Pictures\Square 0860\
File: 614_7th_Street_NE_rear_looking_NE.jpg

Date:: Photog:

Code:: R: Fr:



PHOTOS - B/W OR NON-DIGITIZED

Photo Code	Roll	Frame(s)	Date	Photographer	Caption
------------	------	----------	------	--------------	---------

MISCELLANEOUS NOTES DATA

Notes:

PERMIT DATA

Permit Issue Date	Number	Type	Remarks
3/14/1893	1729	Build	

Permit Notes:

BIBLIOGRAPHIC DATA

Short Citation	Type	Date	Remarks
----------------	------	------	---------

Bibliographic Notes:

SIGNIFICANCE DATA

Study Unit

Code	Criteria
------	----------

DATA PROCESSING EVENTS DATA

Date	Individual	Action
4/26/2010	Litowitz (DDL), Dana	Record Updated
4/15/2010	Barnes (JLB), Jeanne	Record Updated
3/19/2010	Barnes (JLB), Jeanne	Record Updated
3/19/2010	Barnes (JLB), Jeanne	Record Created

Resource All Data Report

ID Number: 0860-0135

BASICS DATA

ID Number: **0860-0135** Year Built: **1893** Data Source: **Permit**

Number	Extended	Street	Quad	Type of Address
--------	----------	--------	------	-----------------

616		7th Street	NE	Current
------------	--	-------------------	-----------	----------------

Name(s)	Type of Name
---------	--------------

Rowhouse, 616 7th Street, N.E.	Common
---------------------------------------	---------------

TaxCode1	TaxCode2	TaxCode3	Type	Explain
----------	----------	----------	------	---------

0860/0135			Square/Lot	Current
------------------	--	--	-------------------	----------------

STATUS/PURPOSE/USE DATA

Resource Type: **Building** Status Current: **Extant**

Desig. Status: **Historic** Quality:

Purpose: **Rowhouse** Condition: **Good**

Function/Use	Start	Source	Stop	Source	Explain
--------------	-------	--------	------	--------	---------

Residential (Single-Family)	1893	Permit			Historic
------------------------------------	-------------	---------------	--	--	-----------------

Residential (Multi-Family)		Site Visit			Current
-----------------------------------	--	-------------------	--	--	----------------

CONSTRUCTION DATA

Construction Event	Start	Source	Stop	Source	Cost Source
--------------------	-------	--------	------	--------	-------------

Orig Construction	1893	Permit			1666 Permit
--------------------------	-------------	---------------	--	--	--------------------

Construction Event	Association	Associated Name
--------------------	-------------	-----------------

Orig Construction	Architect	Medford, M.T.
--------------------------	------------------	----------------------

Orig Construction	Builder	Atchison, E. A.
--------------------------	----------------	------------------------

Orig Construction	Owner	Medford, M.T.
--------------------------	--------------	----------------------

Construction Notes:

PEOPLE/EVENTS DATA

Racial Segregation Status:

SETTING/SHAPE/SIZE DATA

Surroundings: **Urban**
 Streetscape: **Intact**
 Relate to Othr Bldgs: **Row (1 of 6)**
 Relate to Street: **Face on Line**
 Massing: **Row Building/Rectangular Bay**
 Footprint: **Rectangular**

Cross Reference Notes:

Number Stories: **2**

Bays Wide: **2**

Height:

Outbuilding Type

Contributing Status

Width: **16**

Depth/Length: **30**

SqFt:

Volume:

Lot Width

Lot Depth/Length:

Outbuilding Notes:

Lot SqFt:

Acreage:

Has Driveway: ☐

STYLE/EXTERIOR DATA

Architectural Style(s)

Queen Anne

Italianate

Exterior & Architectural Notes:

March 2010: This rowhouse was constructed in 1893 by E.A. Atchison for architect/owner M.T. Medford. It is one of six buildings constructed under the same permit (# 1729). The two-story, two-bay rowhouse is now used as a multiple dwelling. It sits on a solid brick and concrete foundation that is raised. The building has a rectangular form with a two-story rectangular projecting bay. Located in the northernmost bay of the facade, the bay has the same material treatment as the main block and is ornamented with chamfered corners with corbeled stops. The building is constructed of seven-course, American-bond brick and is faced with stretcher-bond brick on the facade (east elevation). The materials of the sloping roof were not visible. A molded metal cornice and corbeled brick cornice ornament the roof. The main entry, a single-leaf paneled metal door with a one-light transom, is located in the southernmost bay of the facade. Metal steps with a gas pipe metal railing provide access to the entry. A secondary entry, a single-leaf paneled metal door with a one-light transom, is located in the basement level of the facade. The building is fenestrated with single and paired 1/1, double-hung, wood-sash windows. All window and door openings on the building have segmental brick arches with drip molding and all window openings have concrete lug sills. The paired openings on the face of the bay are divided by fluted pilasters. Brick stringcourses are located at the watertable and the upper window sill level of the building. Only the upper story of the rear elevation was visible from the alley.

Site Notes:

March 2010: This rowhouse sits on the west side of 7th Street, S.E. and is adjacent to 614 and 618 7th Street, N.E. The dwelling is set back approximately ten feet from the sidewalk. The small yard is covered with bricks and is enclosed with a metal bow and picket fence. An asphalt paved walkway leads from the main entry to the public concrete sidewalk.

NOTABLE FEATURES DATA

Component

Feature

EXTERIOR MATERIALS DATA

Roof Component	Material	Color	Treatment	Source
Sloped	Not Visible		Not Visible	
Wall Component	Material	Color	Treatment	Source
Facade	Brick		Stretcher Bond	
Structure Component	Material	Feature		Source
Foundation	Concrete			
Walls	Brick			

Materials Notes:

--

WINDOW/DOOR/INTERIOR DATA

Window Location	Aperture Shape	Type	Lights	Material
Facade	Segmental-Arched	Dbl-Hung	1/1	Wood
Facade	Segmental-Arched	Dbl-Hung	1/1 Double	Wood
Door Location	Aperture Shape	Type	Panels	Material
Main Door	Rectangular	Single	Paneled	Metal
Notable Interior Plan(s)		Notable Interior Feature(s)		

Interior Notes:

--

PLAN/SURVEY/DESIGNATION DATA

Neighborhood:	Capitol Hill	Historic District(s)
Subdivision:		
Ward/ANC:		
Zoning:		Designation Event(s)
Contributing:		
Survey(s)		Level(s) of Investigation
Capitol Hill F & G Streets (2010)		Permit Research Reconnaissance Survey

PHOTOS - DIGITIZED

Caption:

Path: C:\Users\CHRS\Documents\CHRS
Databases\F&G Street - 2 to 11th
St\Database\Pictures\Square 0860\
File: 616_7th_Street_NE_facade_looking_NW.jpg

Date:: Photog:
Code:: R: Fr:



Caption:

Path: C:\Users\CHRS\Documents\CHRS
Databases\F&G Street - 2 to 11th
St\Database\Pictures\Square 0860\
File: 616_7th_Street_NE_facade_looking_SW.jpg

Date:: Photog:
Code:: R: Fr:



Caption:

Path: C:\Users\CHRS\Documents\CHRS
Databases\F&G Street - 2 to 11th
St\Database\Pictures\Square 0860\

File: 616_7th_Street_NE_rear.jpg

Date:: Photog:

Code:: R: Fr:



PHOTOS - B/W OR NON-DIGITIZED

Photo Code	Roll	Frame(s)	Date	Photographer	Caption
------------	------	----------	------	--------------	---------

MISCELLANEOUS NOTES DATA

Notes:

PERMIT DATA

Permit Issue Date	Number	Type	Remarks
-------------------	--------	------	---------

3/14/1893	1729	Build	
-----------	------	-------	--

Permit Notes:

BIBLIOGRAPHIC DATA

Short Citation	Type	Date	Remarks
----------------	------	------	---------

Bibliographic Notes:

SIGNIFICANCE DATA

Study Unit

Code	Criteria
------	----------

DATA PROCESSING EVENTS DATA

Date	Individual	Action
4/26/2010	Litowitz (DDL), Dana	Record Updated
4/15/2010	Barnes (JLB), Jeanne	Record Updated
3/19/2010	Barnes (JLB), Jeanne	Record Updated
3/19/2010	Barnes (JLB), Jeanne	Record Created

Resource All Data Report

ID Number: 0860-0134

BASICS DATA

ID Number: **0860-0134** Year Built: **1893** Data Source: **Permit**

Number Extended Street Quad Type of Address

618 **7th Street** **NE Current**

Name(s) Type of Name

Rowhouse, 618 7th Street, N.E. **Common**

TaxCode1 TaxCode2 TaxCode3 Type Explain

0860/0134 **Square/Lot** **Current**

STATUS/PURPOSE/USE DATA

Resource Type: **Building** Status Current: **Extant**

Desig. Status: **Historic** Quality:

Purpose: **Rowhouse** Condition: **Good**

Function/Use Start Source Stop Source Explain

Residential (Single-Family) **1893** **Permit** **Historic**

Residential (Multi-Family) **Site Visit** **Current**

CONSTRUCTION DATA

Construction Event Start Source Stop Source Cost Source

Orig Construction **1893** **Permit** **1666 Permit**

Construction Event Association Associated Name

Orig Construction **Architect** **Medford, M.T.**

Orig Construction **Builder** **Atchison, E. A.**

Orig Construction **Owner** **Medford, M.T.**

Construction Notes:

PEOPLE/EVENTS DATA

Racial Segregation Status:

SETTING/SHAPE/SIZE DATA

Surroundings: **Urban**
Streetscape: **Intact**
Relate to Othr Bldgs: **Row (1 of 6)**
Relate to Street: **Face on Line**
Massing: **Row Building/Rectangular Bay**
Footprint: **Rectangular**

Cross Reference Notes:

Number Stories: **2**

Bays Wide: **2**

Height:

Outbuilding Type

Contributing Status

Width: **16**

Depth/Length: **30**

SqFt:

Volume:

Lot Width

Lot Depth/Length:

Lot SqFt:

Acreage:

Has Driveway: ☐

Outbuilding Notes:

STYLE/EXTERIOR DATA

Architectural Style(s)

Queen Anne

Italianate

Exterior & Architectural Notes:

March 2010: This rowhouse was constructed in 1893 by E.A. Atchison for architect/owner M.T. Medford. It is one of six buildings constructed under the same permit (# 1729). The two-story, two-bay rowhouse is now used as a multiple dwelling. It sits on a solid brick and concrete foundation that is raised. The building has a rectangular form with a two-story rectangular projecting bay. Located in the northernmost bay of the facade, the bay has the same material treatment as the main block and is ornamented with chamfered corners with corbeled stops. The building is constructed of seven-course, American-bond brick and is faced with stretcher-bond brick on the facade (east elevation). The materials of the sloping roof were not visible. A molded metal cornice and corbeled brick cornice ornament the roof. The main entry, a single-leaf paneled wood door with a one-light transom, is located in the southernmost bay of the facade. Metal steps with a metal railing provide access to the entry. A secondary entry, a single-leaf paneled metal door with a blind transom, is located in the basement level of the facade. The building is fenestrated with single and paired 1/1, double-hung, wood-sash windows. All window and door openings on the building have segmental brick arches with drip molding and all window openings have concrete lug sills. The paired openings on the face of the bay are divided by fluted pilasters. Brick stringcourses are located at the watertable and the upper window sill level of the building. The rear elevation was not visible from the alley.

Site Notes:

March 2010: This rowhouse sits on the west side of 7th Street, S.E. and is adjacent to 616 and 620 7th Street, N.E. The dwelling is set back approximately ten feet from the sidewalk. The small grassy yard is covered with plantings and is enclosed with a metal bow and picket fence. A concrete walkway leads from the main entry to the public concrete sidewalk.

NOTABLE FEATURES DATA

Component	Feature
-----------	---------

EXTERIOR MATERIALS DATA

Roof Component	Material	Color	Treatment	Source
Sloped	Not Visible		Not Visible	
Wall Component	Material	Color	Treatment	Source
Facade	Brick		Stretcher Bond	
Structure Component	Material	Feature		Source
Foundation	Concrete			
Walls	Brick			

Materials Notes:

--

WINDOW/DOOR/INTERIOR DATA

Window Location	Aperture Shape	Type	Lights	Material
Facade	Segmental-Arched	Dbl-Hung	1/1	Vinyl
Facade	Segmental-Arched	Dbl-Hung	1/1 Double	Vinyl
Door Location	Aperture Shape	Type	Panels	Material
Main Door	Arched (Segmental)	Single	Paneled	Wood
Notable Interior Plan(s)		Notable Interior Feature(s)		

Interior Notes:

--

PLAN/SURVEY/DESIGNATION DATA

Neighborhood: Capitol Hill	Historic District(s)
Subdivision:	
Ward/ANC:	
Zoning:	Designation Event(s)
Contributing:	
Survey(s)	Level(s) of Investigation
Capitol Hill F & G Streets (2010)	Permit Research Reconnaissance Survey

PHOTOS - DIGITIZED

Caption:

Path: C:\Users\CHRS\Documents\CHRS
Databases\F&G Street - 2 to 11th
St\Database\Pictures\Square 0860\
File: 618_7th_Street_NE_facade_looking_NW.jpg

Date:: Photog:
Code:: R: Fr:



Caption:

Path: C:\Users\CHRS\Documents\CHRS
Databases\F&G Street - 2 to 11th
St\Database\Pictures\Square 0860\
File: 618_7th_Street_NE_facade_looking_SW.jpg

Date:: Photog:
Code:: R: Fr:



Caption:

Path: C:\Users\CHRS\Documents\CHRS
Databases\F&G Street - 2 to 11th
St\Database\Pictures\Square 0860\
File: 618_7th_Street_NE_facade_looking_W.jpg
Date:: Photog:
Code:: R: Fr:



Caption:

Path: C:\Users\CHRS\Documents\CHRS
Databases\F&G Street - 2 to 11th
St\Database\Pictures\Square 0860\
File: 624-618_7th_Street_NE_rear.jpg
Date:: Photog:
Code:: R: Fr:



PHOTOS - B/W OR NON-DIGITIZED

Photo Code	Roll	Frame(s)	Date	Photographer	Caption
------------	------	----------	------	--------------	---------

MISCELLANEOUS NOTES DATA

Notes:

PERMIT DATA

Permit Issue Date	Number	Type	Remarks
3/14/1893	1729	Build	

Permit Notes:

BIBLIOGRAPHIC DATA

Short Citation	Type	Date	Remarks
----------------	------	------	---------

Bibliographic Notes:

SIGNIFICANCE DATA

Study Unit

Code	Criteria
------	----------

DATA PROCESSING EVENTS DATA

Date	Individual	Action
4/26/2010	Litowitz (DDL), Dana	Record Updated
4/15/2010	Barnes (JLB), Jeanne	Record Updated
3/19/2010	Barnes (JLB), Jeanne	Record Updated
3/19/2010	Barnes (JLB), Jeanne	Record Created

Resource All Data Report

ID Number: 0860-0133

BASICS DATA

ID Number: **0860-0133** Year Built: **1893** Data Source: **Permit**

Number Extended Street Quad Type of Address

620 **7th Street** **NE Current**

Name(s) Type of Name

Rowhouse, 620 7th Street, N.E. **Common**

TaxCode1 TaxCode2 TaxCode3 Type Explain

0860/0133 **Square/Lot** **Current**

STATUS/PURPOSE/USE DATA

Resource Type: **Building** Status Current: **Extant**

Desig. Status: **Historic** Quality:

Purpose: **Rowhouse** Condition: **Good**

Function/Use Start Source Stop Source Explain

Residential (Single-Family) **1893** **Permit** **Historic**

Residential (Multi-Family) **Site Visit** **Current**

CONSTRUCTION DATA

Construction Event Start Source Stop Source Cost Source

Orig Construction **1893** **Permit** **1666 Permit**

Construction Event Association Associated Name

Orig Construction **Architect** **Medford, M.T.**

Orig Construction **Builder** **Atchison, E. A.**

Orig Construction **Owner** **Medford, M.T.**

Construction Notes:

PEOPLE/EVENTS DATA

Racial Segregation Status:

SETTING/SHAPE/SIZE DATA

Surroundings: **Urban**
Streetscape: **Intact**
Relate to Othr Bldgs: **Row (1 of 6)**
Relate to Street: **Face on Line**
Massing: **Row Building/Rectangular Bay**
Footprint: **Rectangular**

Cross Reference Notes:

Number Stories: **2**

Bays Wide: **2**

Height:

Width: **16**

Depth/Length: **30**

SqFt:

Volume:

Lot Width

Lot Depth/Length:

Lot SqFt:

Acreage:

Has Driveway: ☐

Outbuilding Type

Contributing Status

Outbuilding Notes:

STYLE/EXTERIOR DATA

Architectural Style(s)

Queen Anne

Italianate

Exterior & Architectural Notes:

March 2010: This rowhouse was constructed in 1893 by E.A. Atchison for architect/owner M.T. Medford. It is one of six buildings constructed under the same permit (# 1729). The two-story, two-bay rowhouse is now used as a multiple dwelling. It sits on a solid brick and concrete foundation that is raised. The building has a rectangular form with a two-story rectangular projecting bay. Located in the northernmost bay of the facade, the bay has the same material treatment as the main block and is ornamented with chamfered corners with corbeled stops. The building is constructed of seven-course, American-bond brick and is faced with stretcher-bond brick on the facade (east elevation). The materials of the sloping roof were not visible. A molded metal cornice and corbeled brick cornice ornament the roof. The main entry, a single-leaf paneled wood door with a one-light transom, is located in the southernmost bay of the facade. Metal steps with a gas pipe metal railing provide access to the entry. A secondary entry, a single-leaf paneled door with a blind transom, is located in the basement level of the facade. The building is fenestrated with single and paired 1/1, double-hung, vinyl-sash windows. All window and door openings on the building have segmental brick arches with drip molding and all window openings have concrete lug sills. The paired openings on the face of the bay are divided by fluted pilasters. Brick stringcourses are located at the watertable and the upper window sill level of the building. The rear elevation was not visible from the alley.

Site Notes:

March 2010: This rowhouse sits on the west side of 7th Street, S.E. and is adjacent to 618 and 622 7th Street, N.E. The dwelling is set back approximately ten feet from the sidewalk. The small grassy yard is covered with plantings and is enclosed with a metal bow and picket fence. A concrete walkway leads from the main entry to the public concrete sidewalk.

NOTABLE FEATURES DATA

Component Feature

EXTERIOR MATERIALS DATA

Roof Component	Material	Color	Treatment	Source
Sloped	Not Visible		Not Visible	
Wall Component	Material	Color	Treatment	Source
Facade	Brick		Stretcher Bond	
Structure Component	Material	Feature		Source
Foundation	Concrete			
Walls	Brick			

Materials Notes:

--

WINDOW/DOOR/INTERIOR DATA

Window Location	Aperture Shape	Type	Lights	Material
Facade	Segmental-Arched	Dbl-Hung	1/1 Double	Vinyl
Facade	Segmental-Arched	Dbl-Hung	1/1	Vinyl
Door Location	Aperture Shape	Type	Panels	Material
Main Door	Arched (Segmental)	Single	Paneled	Wood
Notable Interior Plan(s)		Notable Interior Feature(s)		

Interior Notes:

--

PLAN/SURVEY/DESIGNATION DATA

Neighborhood:	Capitol Hill	Historic District(s)
Subdivision:		
Ward/ANC:		
Zoning:		Designation Event(s)
Contributing:		
Survey(s)		Level(s) of Investigation
Capitol Hill F & G Streets (2010)		Permit Research Reconnaissance Survey

PHOTOS - DIGITIZED

Caption:

Path: C:\Users\CHRS\Documents\CHRS
Databases\F&G Street - 2 to 11th
St\Database\Pictures\Square 0860\
File: 620_7th_Street_NE_facade_looking_NW.jpg

Date:: Photog:
Code:: R: Fr:



Caption:

Path: C:\Users\CHRS\Documents\CHRS
Databases\F&G Street - 2 to 11th
St\Database\Pictures\Square 0860\
File: 620_7th_Street_NE_facade_looking_SW.jpg

Date:: Photog:
Code:: R: Fr:



Caption:

Path: C:\Users\CHRS\Documents\CHRS
Databases\F&G Street - 2 to 11th
St\Database\Pictures\Square 0860\
File: 624-618_7th_Street_NE_rear.jpg

Date:: Photog:

Code:: R: Fr:



PHOTOS - B/W OR NON-DIGITIZED

Photo Code	Roll	Frame(s)	Date	Photographer	Caption
------------	------	----------	------	--------------	---------

MISCELLANEOUS NOTES DATA

Notes:

PERMIT DATA

Permit Issue Date	Number	Type	Remarks
3/14/1893	1729	Build	

Permit Notes:

BIBLIOGRAPHIC DATA

Short Citation	Type	Date	Remarks
----------------	------	------	---------

Bibliographic Notes:

SIGNIFICANCE DATA

Study Unit

Code	Criteria
------	----------

DATA PROCESSING EVENTS DATA

Date	Individual	Action
4/26/2010	Litowitz (DDL), Dana	Record Updated
4/15/2010	Barnes (JLB), Jeanne	Record Updated
3/19/2010	Barnes (JLB), Jeanne	Record Updated
3/19/2010	Barnes (JLB), Jeanne	Record Created

Resource All Data Report

ID Number: 0860-0132

BASICS DATA

ID Number: **0860-0132** Year Built: **1893** Data Source: **Permit**

Number	Extended	Street	Quad	Type of Address
--------	----------	--------	------	-----------------

622		7th Street	NE	Current
------------	--	-------------------	-----------	----------------

Name(s)	Type of Name
---------	--------------

Rowhouse, 622 7th Street, N.E.	Common
---------------------------------------	---------------

TaxCode1	TaxCode2	TaxCode3	Type	Explain
----------	----------	----------	------	---------

0860/0132			Square/Lot	Current
------------------	--	--	-------------------	----------------

STATUS/PURPOSE/USE DATA

Resource Type: **Building** Status Current: **Extant**

Desig. Status: **Historic** Quality:

Purpose: **Rowhouse** Condition: **Good**

Function/Use	Start	Source	Stop	Source	Explain
--------------	-------	--------	------	--------	---------

Residential (Single-Family)	1893	Permit			Historic
------------------------------------	-------------	---------------	--	--	-----------------

Residential (Multi-Family)		Site Visit			Current
-----------------------------------	--	-------------------	--	--	----------------

CONSTRUCTION DATA

Construction Event	Start	Source	Stop	Source	Cost Source
--------------------	-------	--------	------	--------	-------------

Orig Construction	1893	Permit			1666 Permit
--------------------------	-------------	---------------	--	--	--------------------

Construction Event	Association	Associated Name
--------------------	-------------	-----------------

Orig Construction	Architect	Medford, M.T.
--------------------------	------------------	----------------------

Orig Construction	Builder	Atchison, E. A.
--------------------------	----------------	------------------------

Orig Construction	Owner	Medford, M.T.
--------------------------	--------------	----------------------

Construction Notes:

PEOPLE/EVENTS DATA

Racial Segregation Status:

SETTING/SHAPE/SIZE DATA

Surroundings: **Urban**
Streetscape: **Intact**
Relate to Othr Bldgs: **Row (1 of 6)**
Relate to Street: **Face on Line**
Massing: **Row Building/Rectangular Bay**
Footprint: **Rectangular**

Cross Reference Notes:

Number Stories: **2**

Bays Wide: **2**

Height:

Outbuilding Type

Contributing Status

Width: **16**

Depth/Length: **30**

SqFt:

Volume:

Lot Width

Lot Depth/Length:

Lot SqFt:

Acreage:

Has Driveway: ☐

Outbuilding Notes:

STYLE/EXTERIOR DATA

Architectural Style(s)

Italianate

Queen Anne

Exterior & Architectural Notes:

March 2010: This rowhouse was constructed in 1893 by E.A. Atchison for architect/owner M.T. Medford. It is one of six buildings constructed under the same permit (# 1729). The two-story, two-bay rowhouse is now used as a multiple dwelling. It sits on a solid brick and concrete foundation that is raised. The building has a rectangular form with a two-story rectangular projecting bay. Located in the northernmost bay of the facade, the bay has the same material treatment as the main block and is ornamented with chamfered corners with corbeled stops. The building is constructed of seven-course, American-bond brick and is faced with stretcher-bond brick on the facade (east elevation). The materials of the sloping roof were not visible. A molded metal cornice and corbeled brick cornice ornament the roof. The main entry, a single-leaf paneled wood door with a one-light transom, is located in the southernmost bay of the facade. Metal steps with a gas pipe metal railing provide access to the entry. A secondary entry, a single-leaf paneled wood door with a one-light transom, is located in the basement level of the facade. The building is fenestrated with single and paired 1/1, double-hung, wood-sash windows. All window and door openings on the building have segmental brick arches with drip molding and all window openings have concrete lug sills. The paired openings on the face of the bay are divided by fluted pilasters. Brick stringcourses are located at the watertable and the upper window sill level of the building. The rear elevation has the same material treatment as the main block. A single-leaf opening (not visible) on the rear elevation provides access to a one-story wood deck.

Site Notes:

March 2010: This rowhouse sits on the west side of 7th Street, S.E. and is adjacent to 620 and 624 7th Street, N.E. The dwelling is set back approximately ten feet from the sidewalk. The small yard is enclosed with a low brick retaining wall with a metal bow and picket fence. A brick walkway leads from the main entry to the public concrete sidewalk.

NOTABLE FEATURES DATA

Component Feature

EXTERIOR MATERIALS DATA

Roof Component	Material	Color	Treatment	Source
Sloped	Not Visible		Not Visible	
Wall Component	Material	Color	Treatment	Source
Facade	Brick		Stretcher Bond	
Structure Component	Material	Feature		Source
Foundation	Concrete			
Walls	Brick			

Materials Notes:

--

WINDOW/DOOR/INTERIOR DATA

Window Location	Aperture Shape	Type	Lights	Material
Facade	Segmental-Arched	Dbl-Hung	1/1 Double	Wood
Facade	Segmental-Arched	Dbl-Hung	1/1	Wood
Door Location	Aperture Shape	Type	Panels	Material
Main Door	Arched (Segmental)	Single	Paneled	Wood
Notable Interior Plan(s)		Notable Interior Feature(s)		

Interior Notes:

--

PLAN/SURVEY/DESIGNATION DATA

Neighborhood:	Capitol Hill	Historic District(s)
Subdivision:		
Ward/ANC:		
Zoning:		Designation Event(s)
Contributing:		
Survey(s)		Level(s) of Investigation
Capitol Hill F & G Streets (2010)		Permit Research Reconnaissance Survey

PHOTOS - DIGITIZED

Caption:

Path: C:\Users\CHRS\Documents\CHRS
Databases\F&G Street - 2 to 11th
St\Database\Pictures\Square 0860\
File: 622_7th_Street_NE_facade_looking_SW.jpg

Date:: Photog:

Code:: R: Fr:



Caption:

Path: C:\Users\CHRS\Documents\CHRS
Databases\F&G Street - 2 to 11th
St\Database\Pictures\Square 0860\
File: 622_7th_Street_NE_facade_looking_W.jpg

Date:: Photog:

Code:: R: Fr:



Caption:

Path: C:\Users\CHRS\Documents\CHRS
Databases\F&G Street - 2 to 11th
St\Database\Pictures\Square 0860\
File: 624-618_7th_Street_NE_rear.jpg

Date:: Photog:

Code:: R: Fr:



PHOTOS - B/W OR NON-DIGITIZED

Photo Code	Roll	Frame(s)	Date	Photographer	Caption
------------	------	----------	------	--------------	---------

MISCELLANEOUS NOTES DATA

Notes:

PERMIT DATA

Permit Issue Date	Number	Type	Remarks
3/14/1893	1729	Build	

Permit Notes:

BIBLIOGRAPHIC DATA

Short Citation	Type	Date	Remarks
----------------	------	------	---------

Bibliographic Notes:

SIGNIFICANCE DATA

Study Unit

Code	Criteria
------	----------

DATA PROCESSING EVENTS DATA

Date	Individual	Action
4/26/2010	Litowitz (DDL), Dana	Record Updated
4/15/2010	Barnes (JLB), Jeanne	Record Updated
3/19/2010	Barnes (JLB), Jeanne	Record Updated
3/19/2010	Barnes (JLB), Jeanne	Record Created

Resource All Data Report

ID Number: 0860-0131

BASICS DATA

ID Number: **0860-0131** Year Built: **1893** Data Source: **Permit**

Number	Extended	Street	Quad	Type of Address
--------	----------	--------	------	-----------------

624		7th Street	NE	Current
------------	--	-------------------	-----------	----------------

Name(s)	Type of Name
---------	--------------

Rowhouse, 624 7th Street, N.E.	Common
---------------------------------------	---------------

TaxCode1	TaxCode2	TaxCode3	Type	Explain
----------	----------	----------	------	---------

0860/0131			Square/Lot	Current
------------------	--	--	-------------------	----------------

STATUS/PURPOSE/USE DATA

Resource Type: **Building** Status Current: **Extant**

Desig. Status: **Historic** Quality:

Purpose: **Rowhouse** Condition: **Good**

Function/Use	Start	Source	Stop	Source	Explain
--------------	-------	--------	------	--------	---------

Residential (Single-Family)	1893	Permit			Historic
------------------------------------	-------------	---------------	--	--	-----------------

Residential (Multi-Family)		Site Visit			Current
-----------------------------------	--	-------------------	--	--	----------------

CONSTRUCTION DATA

Construction Event	Start	Source	Stop	Source	Cost Source
--------------------	-------	--------	------	--------	-------------

Orig Construction	1893	Permit			1666 Permit
--------------------------	-------------	---------------	--	--	--------------------

Construction Event	Association	Associated Name
--------------------	-------------	-----------------

Orig Construction	Architect	Medford, M.T.
--------------------------	------------------	----------------------

Orig Construction	Builder	Atchison, E. A.
--------------------------	----------------	------------------------

Orig Construction	Owner	Medford, M.T.
--------------------------	--------------	----------------------

Construction Notes:

PEOPLE/EVENTS DATA

Racial Segregation Status:

SETTING/SHAPE/SIZE DATA

Surroundings: **Urban**
Streetscape: **Intact**
Relate to Othr Bldgs: **Row End (1 of 6)**
Relate to Street: **Face on Line**
Massing: **Row Building/Multiple Bays**
Footprint: **Rectangular**

Cross Reference Notes:

Number Stories: **2**

Bays Wide: **2**

Height:

Outbuilding Type

Contributing Status

Width: **16**

Depth/Length: **30**

SqFt:

Volume:

Lot Width

Lot Depth/Length:

Outbuilding Notes:

Lot SqFt:

Acreage:

Has Driveway: ☐

STYLE/EXTERIOR DATA

Architectural Style(s)

Queen Anne

Italianate

Exterior & Architectural Notes:

March 2010: This rowhouse was constructed in 1893 by E.A. Atchison for architect/owner M.T. Medford. It is one of six buildings constructed under the same permit (# 1729). The two-story, two-bay rowhouse is now used as a multiple dwelling. It sits on a solid brick and concrete foundation that is raised. The building has a rectangular form with two-story rectangular projecting bays located on the northernmost bay of the facade and the westernmost bay of the north (side) elevation. The bays have the same material treatment as the main block. The projecting bay on the facade is ornamented with chamfered corners with corbeled stops. The building is constructed of seven-course, American-bond brick and is faced with stretcher-bond brick on the facade (east elevation). The materials of the sloping roof were not visible. An interior brick chimney with a plain cap pierces the roof. A molded metal cornice and corbeled brick cornice ornament the roof. The main entry, a single-leaf paneled wood door with a one-light transom, is located in the southernmost bay of the facade. Metal steps with a gas pipe metal railing provide access to the entry. A secondary entry, a single-leaf flush wood door, is located in the basement level of the projecting bay on the facade. The building is fenestrated with single and paired 1/1, double-hung, vinyl-sash windows. All window and door openings on the building have segmental brick arches with drip molding and all window openings have concrete lug sills. Brick stringcourses are located at the watertable and the upper window sill level of the building on the facade. The rear elevation has the same material treatment as the main block. A single-leaf paneled wood door with a one-light transom is located on the rear elevation. It is accessed by metal steps with a metal railing.

Site Notes:

March 2010: This rowhouse sits on the southwest corner of 7th Street, S.E. and Morris Place, N.E. It is adjacent to 622 7th Street, N.E. The dwelling is set back approximately ten feet from the sidewalk. The small yard is covered with plantings and is partially enclosed with a metal picket fence. The east edge of the yard is partially lined with a low brick retaining wall. A brick walkway leads from the entries on the facade to the public concrete sidewalk. The back yard is enclosed with wood privacy fencing.

NOTABLE FEATURES DATA

Component

Feature

EXTERIOR MATERIALS DATA

Roof Component	Material	Color	Treatment	Source
Sloped	Not Visible		Not Visible	
Wall Component	Material	Color	Treatment	Source
Facade	Brick		Stretcher Bond	
Structure Component	Material	Feature		Source
Foundation	Concrete			

Walls **Brick**

Materials Notes:

--

WINDOW/DOOR/INTERIOR DATA

Window Location	Aperture Shape	Type	Lights	Material
Facade	Segmental-Arched	DbI-Hung	1/1	Vinyl
Facade	Segmental-Arched	DbI-Hung	1/1 Double	Vinyl
Door Location	Aperture Shape	Type	Panels	Material
Main Door	Arched (Segmental)	Single	Paneled	Wood
Notable Interior Plan(s)		Notable Interior Feature(s)		

Interior Notes:

--

PLAN/SURVEY/DESIGNATION DATA

Neighborhood: Capitol Hill	Historic District(s)
Subdivision:	
Ward/ANC:	
Zoning:	Designation Event(s)
Contributing:	
Survey(s)	Level(s) of Investigation
Capitol Hill F & G Streets (2010)	Permit Research Reconnaissance Survey

PHOTOS - DIGITIZED

Caption:

Path: **C:\Users\CHRS\Documents\CHRS
Databases\F&G Street - 2 to 11th
St\Database\Pictures\Square 0860\
File: 624_7th_Street_NE_facade_looking_NW.jpg**
Date:: Photog:
Code:: R: Fr:



Caption:

Path: **C:\Users\CHRS\Documents\CHRS
Databases\F&G Street - 2 to 11th
St\Database\Pictures\Square 0860\
File: 624_7th_Street_NE_facade_looking_SW.jpg**
Date:: Photog:
Code:: R: Fr:



Caption:

Path: C:\Users\CHRS\Documents\CHRS
Databases\F&G Street - 2 to 11th
St\Database\Pictures\Square 0860\
File: 624_7th_Street_NE_side_looking_SE.jpg
Date:: Photog:
Code:: R: Fr:



Caption:

Path: C:\Users\CHRS\Documents\CHRS
Databases\F&G Street - 2 to 11th
St\Database\Pictures\Square 0860\
File: 624_7th_Street_NE_rear.jpg
Date:: Photog:
Code:: R: Fr:



PHOTOS - B/W OR NON-DIGITIZED

Photo Code	Roll	Frame(s)	Date	Photographer	Caption
------------	------	----------	------	--------------	---------

MISCELLANEOUS NOTES DATA

Notes:

PERMIT DATA

Permit Issue Date	Number	Type	Remarks
3/14/1893	1729	Build	

Permit Notes:

BIBLIOGRAPHIC DATA

Short Citation	Type	Date	Remarks
----------------	------	------	---------

Bibliographic Notes:

SIGNIFICANCE DATA

Study Unit

Code	Criteria
------	----------

DATA PROCESSING EVENTS DATA

Date	Individual	Action
4/26/2010	Litowitz (DDL), Dana	Record Updated
4/15/2010	Barnes (JLB), Jeanne	Record Updated
3/19/2010	Barnes (JLB), Jeanne	Record Updated
3/19/2010	Barnes (JLB), Jeanne	Record Created

Resource All Data Report

ID Number: 0860-0255

BASICS DATA

ID Number: **0860-0255** Year Built: **1936** Data Source: **Permit**

Number	Extended	Street	Quad	Type of Address
--------	----------	--------	------	-----------------

661		Morris Place	NE	Current
------------	--	---------------------	-----------	----------------

Name(s)	Type of Name
---------	--------------

Apartment Building, 661 Morris Place, N.E.	Common
The Bailey	Current

TaxCode1	TaxCode2	TaxCode3	Type	Explain
----------	----------	----------	------	---------

0860/0255			Square/Lot	Current
------------------	--	--	-------------------	----------------

STATUS/PURPOSE/USE DATA

Resource Type: **Building** Status Current: **Extant**

Desig. Status: **Historic** Quality:

Purpose: **Apartment Building** Condition: **Good**

Function/Use	Start	Source	Stop	Source	Explain
--------------	-------	--------	------	--------	---------

Residential (Multi-Family)	1936	Permit			Historic/Current
-----------------------------------	-------------	---------------	--	--	-------------------------

CONSTRUCTION DATA

Construction Event	Start	Source	Stop	Source	Cost Source
--------------------	-------	--------	------	--------	-------------

Orig Construction	1936	Permit			22000 Permit
--------------------------	-------------	---------------	--	--	---------------------

Construction Event	Association	Associated Name
--------------------	-------------	-----------------

Orig Construction	Architect	Hallett, Marcus
--------------------------	------------------	------------------------

Orig Construction	Builder	Dawson, Walter H.
--------------------------	----------------	--------------------------

Orig Construction	Owner	Trant, Julia
--------------------------	--------------	---------------------

Construction Notes:

PEOPLE/EVENTS DATA

Racial Segregation Status:

SETTING/SHAPE/SIZE DATA

Surroundings: **Urban**
Streetscape: **Intact**
Relate to Othr Bldgs: **Attached end**
Relate to Street: **Face on Line**
Massing: **Block w/ Wings**
Footprint: **H-Shaped (irregular)**

Cross Reference Notes:



Number Stories: **2**

Bays Wide: **7**

Height:

Width: **61**

Depth/Length: **57**

SqFt:

Volume:

Lot Width

Lot Depth/Length:

Lot SqFt:

Acreage:

Has Driveway: ☐

Outbuilding Type

Garage

Contributing Status

Contributing

Outbuilding Notes:

March 2010: This one-story garage dates from ca. 1925 and is composed of two attached garages constructed of five-course, American-bond brick. It has a sloping roof (materials not visible) with metal coping. The large vehicular openings have been partially infilled and clad with T-111 siding. The openings now hold two paneled metal roll-up doors and a single-leaf paneled metal door. The garage was originally composed of four garages; however, the two garages on the western end have been partially demolished, leaving the northern and western walls standing. The segmental arches of the window and door openings on the north wall are still visible, although the openings have been infilled with brick.

STYLE/EXTERIOR DATA

Architectural Style(s)

Classical Revival

Exterior & Architectural Notes:

March 2010: This building was constructed in 1936 by builder Walter H. Dawson. The two-story, seven-bay building was designed by architect Marcus Hallett for owner Julia Trant. The Classical Revival-style building was originally designed as an eight-unit apartment building. It now serves as a condominium building. The building has an irregular H-shape and is three bays deep. It sits on a solid concrete-block foundation faced with brick. The building is constructed of concrete blocks and faced with six-course, American-bond brick. A basket-weave brick water table is located on the facade (north elevation) and brick quoins ornament the outer edges of the facade. The materials of the flat roof were not visible from the right of way. The roof is ornamented with a centered parapet and is lined with a metal coping. The building is fenestrated with 1/1, double-hung, windows (materials not visible). All window openings on the facade have a molded concrete sill. First-story openings on the facade have a semicircular blind transom ornamented with a diamond and semicircular brick arches with keystones. Second-story openings on the facade have brick jack arches with a keystone. The outermost bays of the facade hold paired window openings. The main entry, a single-leaf flush metal door with lights, is centrally located on the facade. It is sheltered by a fabric awning and has a sidelight on the west side. It has a Colonial Revival-style surround composed of a molded pediment and pilasters. Concrete steps and a concrete stoop provide access to the entry. The single and paired window openings on the side and rear elevations and on the two-story rear ell have 1/1, double-hung windows (materials not visible) with brick rowlock sills. The window openings on the center bay of the east elevation of the main block have been infilled with brick. A single-leaf door is centrally located on the upper story of the rear elevation of the ell. It provides access to a small wooden deck with square-post wood balusters.

Site Notes:

March 2010: This building is located on the south side of the street and is adjacent to 655 Morris Place, N.E. The building sits on a grassy lot that contains foundation plantings. A low concrete retaining wall edges the front yard. A brick walkway extends from the main entry to the public brick sidewalk fronting the property. A multiple-bay garage is located to the rear (south) of the building.

NOTABLE FEATURES DATA

Component

Feature

EXTERIOR MATERIALS DATA

Roof Component

Material

Color

Treatment

Source

Flat	Not Visible	Not Visible		
Wall Component	Material	Color	Treatment	Source
Facade	Brick		American Bond	
Structure Component	Material	Feature		Source
Foundation	Concrete Block			
Walls	Concrete Block			

Materials Notes:

WINDOW/DOOR/INTERIOR DATA

Window Location	Aperture Shape	Type	Lights	Material
1 Flr Windows	Segmental-Arched	Dbl-Hung	1/1	Unknown
1 Flr Windows	Segmental-Arched	Dbl-Hung	1/1 Double	Unknown
2 Flr Windows	Rectangular	Dbl-Hung	1/1	Unknown
2 Flr Windows	Rectangular	Dbl-Hung	1/1 Double	Unknown
Door Location	Aperture Shape	Type	Panels	Material
Main Door	Rectangular	Single		Metal

Notable Interior Plan(s)

Notable Interior Feature(s)

Interior Notes:

PLAN/SURVEY/DESIGNATION DATA

Neighborhood: **Capitol Hill**

Historic District(s)

Subdivision:

Ward/ANC:

Zoning:

Designation Event(s)

Contributing:

Survey(s)

Level(s) of Investigation

Capitol Hill F & G Streets (2010)

Permit Research

Reconnaissance Survey

PHOTOS - DIGITIZED

Caption:

Path: **C:\Users\CHRS\Documents\CHRS
Databases\F&G Street - 2 to 11th
St\Database\Pictures\Square 0860\
File: **661_Morris_Place_NE_facade_looking_SW.jp
g****

Date:: Photog:

Code:: R: Fr:



Caption:

Path: C:\Users\CHRS\Documents\CHRS
Databases\F&G Street - 2 to 11th
St\Database\Pictures\Square 0860\
File: 661_Morris_Place_NE_facade_surround_detail.jpg

Date:: Photog:

Code:: R: Fr:



Caption:

Path: C:\Users\CHRS\Documents\CHRS
Databases\F&G Street - 2 to 11th
St\Database\Pictures\Square 0860\
File: 661_Morris_Place_NE_rear_looking_NE.jpg

Date:: Photog:

Code:: R: Fr:



Caption:

Path: C:\Users\CHRS\Documents\CHRS
Databases\F&G Street - 2 to 11th
St\Database\Pictures\Square 0860\
File: 661_Morris_Place_NE_garage_looking_NW.jpg

Date:: Photog:

Code:: R: Fr:



Caption:

Path: C:\Users\CHRS\Documents\CHRS
Databases\F&G Street - 2 to 11th
St\Database\Pictures\Square 0860\
File: 661_Morris_Place_NE_full_garage_looking_NE.jpg

Date:: Photog:

Code:: R: Fr:



Caption:

Path: C:\Users\CHRS\Documents\CHRS
Databases\F&G Street - 2 to 11th
St\Database\Pictures\Square 0860\
File: 661_Morris_Place_NE_garage demo detail.jpg
Date:: Photog:
Code:: R: Fr:



PHOTOS - B/W OR NON-DIGITIZED

Photo Code	Roll	Frame(s)	Date	Photographer	Caption
------------	------	----------	------	--------------	---------

MISCELLANEOUS NOTES DATA

Notes:

PERMIT DATA

Permit Issue Date	Number	Type	Remarks
9/9/1936	195103	Build	

Permit Notes:

BIBLIOGRAPHIC DATA

Short Citation	Type	Date	Remarks
----------------	------	------	---------

Bibliographic Notes:

SIGNIFICANCE DATA

Study Unit

Code	Criteria
------	----------

DATA PROCESSING EVENTS DATA

Date	Individual	Action
4/15/2010	Barnes (JLB), Jeanne	Record Updated
3/19/2010	Barnes (JLB), Jeanne	Record Updated
3/19/2010	Barnes (JLB), Jeanne	Record Created

Resource All Data Report

ID Number: 0860-0197

BASICS DATA

ID Number: **0860-0197** Year Built: **1924** Data Source: **Permit**

Number Extended Street Quad Type of Address

655 **Morris Place** **NE** **Current**

Name(s) Type of Name

Rowhouse, 655 Morris Place, N.E. **Common**

TaxCode1 TaxCode2 TaxCode3 Type Explain

0860/0197 **Square/Lot** **Current**

STATUS/PURPOSE/USE DATA

Resource Type: **Building** Status Current: **Extant**

Desig. Status: **Historic** Quality:

Purpose: **Rowhouse** Condition: **Good**

Function/Use Start Source Stop Source Explain

Residential (Single-Family) **1924** **Permit** **Historic/Current**

CONSTRUCTION DATA

Construction Event Start Source Stop Source Cost Source

Orig Construction **1924** **Permit** **5000 Permit**

Construction Event Association Associated Name

Orig Construction **Architect** **Santmyers, George T.**

Orig Construction **Builder** **Case, Walter**

Orig Construction **Owner** **Smithy, H.G.**

Construction Notes:

PEOPLE/EVENTS DATA

Racial Segregation Status:

SETTING/SHAPE/SIZE DATA

Surroundings: **Urban**

Streetscape: **Intact**

Relate to Othr Bldgs: **Row End (1 of 7)**

Relate to Street: **Face on Line**

Massing: **Row Building/Front Porch**

Footprint: **Rectangular**

Number Stories: **2**

Bays Wide: **3**

Height:

Width: **16**

Depth/Length: **30**

SqFt:

Volume:

Lot Width

Lot Depth/Length:

Lot SqFt:

Acreage:

Has Driveway: ☐

Cross Reference Notes:

Outbuilding Type

Contributing Status

Outbuilding Notes:

STYLE/EXTERIOR DATA

Architectural Style(s)

Colonial Revival (Craftsman)

Exterior & Architectural Notes:

March 2010: This rowhouse is one of seven buildings constructed under the same permit (# 7613) by builder Walter Case in 1924. The two-story, three-bay buildings were designed by architect George T. Santmyers for owner H.G. Smithy. This dwelling sits on a solid concrete foundation faced with brick. The dwelling is constructed of six-course, American-bond brick. The sloping roof of the building (materials not visible) is obscured by an asphalt-shingled false mansard roof with overhanging flared eaves and exposed rafter tails. The main entry, a replacement single-leaf paneled metal door with a semicircular light and one-light transom, is located in the easternmost bay of the facade (north elevation). Window openings hold 1/1, double-hung, vinyl sash with concrete lug sills. Window openings on the upper story have a continuous soldier-brick stringcourse at the lintel level and a rowlock brick stringcourse at the sill level. A one-story, two-bay porch shelters the main entry. Set on a brick pier foundation infilled with concrete and stone veneer, the porch has a flat roof with an ogee-molded boxed cornice and plain frieze. Brick and cast metal posts support the roof of the porch. The porch is edged by a metal balustrade and is reached by concrete steps. The rear elevation is fenestrated with single and paired 1/1, double-hung, vinyl-sash windows with segmental brick arches and rowlock brick sills. An exterior brick chimney with a parged cap is located off the rear elevation. A two-story, one-bay enclosed porch is located on the rear elevation. Set on a brick pier foundation, the porch has been clad with vinyl siding and has a shed roof (materials not visible). It is fenestrated with 1/1, double-hung, vinyl-sash windows and a single-leaf paneled wood door. An opening in the basement level has a segmental brick arch. It appears to be enclosed with plywood.

Site Notes:

March 2010: This rowhouse is located on the south side of the street and is set back approximately ten feet from the public brick sidewalk. The dwelling is adjacent to 661 and 653 Morris Place, N.E. A concrete walkway leads from the porch to the sidewalk.

The grassy front yard is enclosed with a metal chainlink fence. The back yard is enclosed with tall metal chainlink fencing and a concrete walkway extends from an entry on the rear elevation to the alley.

NOTABLE FEATURES DATA

Component

Feature

EXTERIOR MATERIALS DATA

Roof Component	Material	Color	Treatment	Source
Mansard (False) Sloped	Asphalt Not Visible		Shingled Not Visible	
Wall Component	Material	Color	Treatment	Source
Facade	Brick			
Structure Component	Material	Feature		Source
Foundation Walls	Concrete Brick			

Materials Notes:

WINDOW/DOOR/INTERIOR DATA

Window Location	Aperture Shape	Type	Lights	Material
Facade	Rectangular	Dbl-Hung	1/1	Vinyl
Door Location	Aperture Shape	Type	Panels	Material
Main Door	Rectangular	Single	Paneled	Metal

Notable Interior Plan(s)

Notable Interior Feature(s)

Interior Notes:

PLAN/SURVEY/DESIGNATION DATA

Neighborhood: **Capitol Hill**

Subdivision:

Ward/ANC:

Zoning:

Contributing:

Historic District(s)

Designation Event(s)

Survey(s)

Capitol Hill F & G Streets (2010)

Level(s) of Investigation

Permit Research

Reconnaissance Survey

PHOTOS - DIGITIZED

Caption:

Path: **C:\Users\CHRS\Documents\CHRS
Databases\F&G Street - 2 to 11th
St\Database\Pictures\Square 0860**

File: **655_Morris_Place_NE_facade_looking_SE.jpg**

Date:: Photog:

Code:: R: Fr:



Caption:

Path: **C:\Users\CHRS\Documents\CHRS
Databases\F&G Street - 2 to 11th
St\Database\Pictures\Square 0860**

File: **655_Morris_Place_NE_facade_looking_SW.jpg**

Date:: Photog:

Code:: R: Fr:



Caption:

Path: **C:\Users\CHRS\Documents\CHRS
Databases\F&G Street - 2 to 11th
St\Database\Pictures\Square 0860**

File: **655_Morris_Place_NE_rear.jpg**

Date:: Photog:

Code:: R: Fr:



PHOTOS - B/W OR NON-DIGITIZED

Photo Code	Roll	Frame(s)	Date	Photographer	Caption
------------	------	----------	------	--------------	---------

MISCELLANEOUS NOTES DATA

Notes:

--

PERMIT DATA

Permit Issue Date	Number	Type	Remarks
3/20/1924	7613	Build	

Permit Notes:

BIBLIOGRAPHIC DATA

Short Citation	Type	Date	Remarks
----------------	------	------	---------

Bibliographic Notes:

SIGNIFICANCE DATA

Study Unit

Code	Criteria
------	----------

DATA PROCESSING EVENTS DATA

Date	Individual	Action
4/15/2010	Barnes (JLB), Jeanne	Record Updated
3/19/2010	Barnes (JLB), Jeanne	Record Updated
3/19/2010	Barnes (JLB), Jeanne	Record Created

Resource All Data Report

ID Number: 0860-0196

BASICS DATA

ID Number: **0860-0196** Year Built: **1924** Data Source: **Permit**

Number Extended Street Quad Type of Address

653 **Morris Place** **NE** **Current**

Name(s) Type of Name

Rowhouse, 653 Morris Place, N.E. **Common**

TaxCode1 TaxCode2 TaxCode3 Type Explain

0860/0196 **Square/Lot** **Current**

STATUS/PURPOSE/USE DATA

Resource Type: **Building** Status Current: **Extant**

Desig. Status: **Historic** Quality:

Purpose: **Rowhouse** Condition: **Good**

Function/Use Start Source Stop Source Explain

Residential (Single-Family) **1924** **Permit** **Historic/Current**

CONSTRUCTION DATA

Construction Event Start Source Stop Source Cost Source

Orig Construction **1924** **Permit** **5000 Permit**

Construction Event Association Associated Name

Orig Construction **Architect** **Santmyers, George T.**

Orig Construction **Builder** **Case, Walter**

Orig Construction **Owner** **Smithy, H.G.**

Construction Notes:

PEOPLE/EVENTS DATA

Racial Segregation Status:

SETTING/SHAPE/SIZE DATA

Surroundings: **Urban**

Streetscape: **Intact**

Relate to Othr Bldgs: **Row (1 of 7)**

Relate to Street: **Face on Line**

Massing: **Row Building/Front Porch**

Footprint: **Rectangular**

Number Stories: **2**

Bays Wide: **3**

Height:

Width: **16**

Depth/Length: **30**

SqFt:

Volume:

Lot Width

Lot Depth/Length:

Lot SqFt:

Acreage:

Has Driveway: ☐

Cross Reference Notes:

Outbuilding Type

Contributing Status

Outbuilding Notes:

STYLE/EXTERIOR DATA

Architectural Style(s)

Colonial Revival (Craftsman)

Exterior & Architectural Notes:

March 2010: This rowhouse is one of seven buildings constructed under the same permit (# 7613) by builder Walter Case in 1924. The two-story, three-bay buildings were designed by architect George T. Santmyers for owner H.G. Smithy. This dwelling sits on a solid concrete foundation faced with brick. The dwelling is constructed of six-course, American-bond brick. The sloping roof of the building (materials not visible) is obscured by an asphalt-shingled false mansard roof with overhanging flared eaves and exposed rafter tails. The main entry, a replacement single-leaf paneled wood door with lights and a one-light transom, is located in the easternmost bay of the facade (north elevation). Window openings hold 1/1, double-hung, vinyl sash with concrete lug sills. The basement level holds a paired one-light vinyl sliding window. Window openings on the upper story have a continuous soldier-brick stringcourse at the lintel level and a rowlock brick stringcourse at the sill level. A one-story, two-bay porch shelters the main entry. Set on a brick pier foundation infilled with pierced concrete blocks, the porch has a flat roof with an ogee-molded boxed cornice and plain frieze. Brick and cast metal posts support the roof of the porch. The porch is edged by a metal balustrade and is accessed by concrete steps. The rear elevation is fenestrated with single and paired 1/1, double-hung, vinyl-sash windows with segmental brick arches and rowlock brick sills. An exterior brick chimney with a plain cap is located off the rear elevation. A two-story, one-bay enclosed porch is located on the rear elevation. The porch has been clad with vinyl siding and has a shed roof (materials not visible). It is fenestrated with paired 1/1, double-hung, vinyl-sash windows. No other details were visible from the alley.

Site Notes:

March 2010: This rowhouse is located on the south side of the street and is set back approximately ten feet from the public brick sidewalk. The dwelling is adjacent to 655 and 651 Morris Place, N.E. A concrete walkway with steps leads from the porch to the sidewalk. The grassy front yard is edged with a low brick and landscaping timber retaining wall. The back yard is enclosed with wood privacy fencing.

NOTABLE FEATURES DATA

Component

Feature

EXTERIOR MATERIALS DATA

Roof Component	Material	Color	Treatment	Source
Mansard (False) Sloped	Asphalt Not Visible		Shingled Not Visible	
Wall Component	Material	Color	Treatment	Source
Facade	Brick		American Bond	
Structure Component	Material	Feature		Source
Foundation Walls	Concrete Brick			

Materials Notes:

WINDOW/DOOR/INTERIOR DATA

Window Location	Aperture Shape	Type	Lights	Material
Facade	Rectangular	Dbi-Hung	1/1	Vinyl
Door Location	Aperture Shape	Type	Panels	Material
Main Door	Rectangular	Single	Paneled	Wood

Notable Interior Plan(s)

Notable Interior Feature(s)

Interior Notes:

PLAN/SURVEY/DESIGNATION DATA

Neighborhood: **Capitol Hill**

Subdivision:

Ward/ANC:

Zoning:

Contributing:

Historic District(s)

Designation Event(s)

Survey(s)

Capitol Hill F & G Streets (2010)

Level(s) of Investigation

Permit Research

Reconnaissance Survey

PHOTOS - DIGITIZED

Caption:

Path: **C:\Users\CHRS\Documents\CHRS
Databases\F&G Street - 2 to 11th
St\Database\Pictures\Square 0860**

File: **653_Morris_Place_NE_facade_looking_S.jpg**

Date:: Photog:

Code:: R: Fr:



Caption:

Path: **C:\Users\CHRS\Documents\CHRS
Databases\F&G Street - 2 to 11th
St\Database\Pictures\Square 0860**

File: **653_Morris_Place_NE_facade_looking_SW.jpg**

Date:: Photog:

Code:: R: Fr:



Caption:

Path: **C:\Users\CHRS\Documents\CHRS
Databases\F&G Street - 2 to 11th
St\Database\Pictures\Square 0860**

File: **653_Morris_Place_NE_rear_looking_NW.jpg**

Date:: Photog:

Code:: R: Fr:



PHOTOS - B/W OR NON-DIGITIZED

Photo Code	Roll	Frame(s)	Date	Photographer	Caption
------------	------	----------	------	--------------	---------

MISCELLANEOUS NOTES DATA

Notes:

--

PERMIT DATA

Permit Issue Date	Number	Type	Remarks
3/20/1924	7613	Build	

Permit Notes:

BIBLIOGRAPHIC DATA

Short Citation	Type	Date	Remarks
----------------	------	------	---------

Bibliographic Notes:

SIGNIFICANCE DATA

Study Unit

Code	Criteria
------	----------

DATA PROCESSING EVENTS DATA

Date	Individual	Action
4/15/2010	Barnes (JLB), Jeanne	Record Updated
3/19/2010	Barnes (JLB), Jeanne	Record Updated
3/19/2010	Barnes (JLB), Jeanne	Record Created

Resource All Data Report

ID Number: 0860-0195

BASICS DATA

ID Number: **0860-0195** Year Built: **1924** Data Source: **Permit**

Number Extended Street Quad Type of Address

651 **Morris Place** **NE** **Current**

Name(s) Type of Name

Rowhouse, 651 Morris Place, N.E. **Common**

TaxCode1 TaxCode2 TaxCode3 Type Explain

0860/0195 **Square/Lot** **Current**

STATUS/PURPOSE/USE DATA

Resource Type: **Building** Status Current: **Extant**

Desig. Status: **Historic** Quality:

Purpose: **Rowhouse** Condition: **Good**

Function/Use Start Source Stop Source Explain

Residential (Single-Family) **1924** **Permit** **Historic/Current**

CONSTRUCTION DATA

Construction Event Start Source Stop Source Cost Source

Orig Construction **1924** **Permit** **5000 Permit**

Construction Event Association Associated Name

Orig Construction **Architect** **Santmyers, George T.**

Orig Construction **Builder** **Case, Walter**

Orig Construction **Owner** **Smithy, H.G.**

Construction Notes:

PEOPLE/EVENTS DATA

Racial Segregation Status:

SETTING/SHAPE/SIZE DATA

Surroundings: **Urban**

Streetscape: **Intact**

Relate to Othr Bldgs: **Row (1 of 7)**

Relate to Street: **Face on Line**

Massing: **Row Building/Flat Front**

Footprint: **Rectangular**

Number Stories: **2**

Bays Wide: **3**

Height:

Width: **16**

Depth/Length: **30**

SqFt:

Volume:

Lot Width

Lot Depth/Length:

Lot SqFt:

Acreage:

Has Driveway: ☐

Cross Reference Notes:

Outbuilding Type

Contributing Status

Outbuilding Notes:

STYLE/EXTERIOR DATA

Architectural Style(s)

Colonial Revival (Craftsman)

Exterior & Architectural Notes:

March 2010: This rowhouse is one of seven buildings constructed under the same permit (# 7613) by builder Walter Case in 1924. The two-story, three-bay buildings were designed by architect George T. Santmyers for owner H.G. Smithy. This dwelling sits on a solid concrete foundation faced with brick. The dwelling is constructed of six-course, American-bond brick. The sloping roof of the building (materials not visible) is obscured by an asphalt-shingled false mansard roof with overhanging flared eaves and exposed rafter tails. The main entry, a replacement single-leaf metal door with an oval light and a one-light transom, is located in the easternmost bay of the facade (north elevation). It is accessed by a brick stoop with brick steps and a metal railing. Window openings hold 4/1, double-hung, vinyl sash with concrete lug sills. The window openings on the upper story have a continuous soldier-brick stringcourse at the lintel level and a rowlock brick stringcourse at the sill level. The rear elevation is fenestrated with single and paired 4/1, double-hung, vinyl-sash windows with segmental brick arches and rowlock brick sills. The rear entry was not visible. An exterior brick chimney with a plain cap is located off the rear elevation. No other details were visible from the alley.

Site Notes:

March 2010: This rowhouse is located on the south side of the street and is set back approximately ten feet from the public brick sidewalk. The dwelling is adjacent to 653 and 649 Morris Place, N.E. A brick walkway with steps leads from the porch to the sidewalk. The gravel-covered front yard is edged by a brick retaining wall topped by a metal fence. The back yard is enclosed with privacy fencing of composite material.

NOTABLE FEATURES DATA

Component

Feature

EXTERIOR MATERIALS DATA

Roof Component	Material	Color	Treatment	Source
Mansard (False) Sloped	Asphalt Not Visible		Shingled Not Visible	
Wall Component	Material	Color	Treatment	Source
Facade	Brick		American Bond	
Structure Component	Material	Feature		Source
Foundation Walls	Concrete Brick			

Materials Notes:

WINDOW/DOOR/INTERIOR DATA

Window Location	Aperture Shape	Type	Lights	Material
Facade	Rectangular	Dbi-Hung	4/1	Vinyl
Door Location	Aperture Shape	Type	Panels	Material
Main Door	Rectangular	Single	Paneled	Wood

Notable Interior Plan(s)

Notable Interior Feature(s)

Interior Notes:

PLAN/SURVEY/DESIGNATION DATA

Neighborhood: **Capitol Hill**

Historic District(s)

Subdivision:

Ward/ANC:

Zoning:
Contributing:

Designation Event(s)

Survey(s)

Level(s) of Investigation

Capitol Hill F & G Streets (2010)

Permit Research
Reconnaissance Survey

PHOTOS - DIGITIZED

Caption:

Path: C:\Users\CHRS\Documents\CHRS
Databases\F&G Street - 2 to 11th
St\Database\Pictures\Square 0860\
File: 651_Morris_Place_NE_facade_looking_SE.jpg
Date:: Photog:
Code:: R: Fr:




Caption:

Path: C:\Users\CHRS\Documents\CHRS
Databases\F&G Street - 2 to 11th
St\Database\Pictures\Square 0860\
File: 651_Morris_Place_NE_facade_looking_SW.jp
g
Date:: Photog:
Code:: R: Fr:



Caption:

Path: C:\Users\CHRS\Documents\CHRS
Databases\F&G Street - 2 to 11th
St\Database\Pictures\Square 0860\
File: 651_Morris_Place_NE_rear.jpg
Date:: Photog:
Code:: R: Fr:



PHOTOS - B/W OR NON-DIGITIZED

Photo Code	Roll	Frame(s)	Date	Photographer	Caption
------------	------	----------	------	--------------	---------

MISCELLANEOUS NOTES DATA

Notes:

PERMIT DATA

Permit Issue Date	Number	Type	Remarks
-------------------	--------	------	---------

Permit Notes:

--

BIBLIOGRAPHIC DATA

Short Citation	Type	Date	Remarks
----------------	------	------	---------

Bibliographic Notes:

--

SIGNIFICANCE DATA

Study Unit

Code	Criteria
------	----------

DATA PROCESSING EVENTS DATA

Date	Individual	Action
4/15/2010	Barnes (JLB), Jeanne	Record Updated
3/19/2010	Barnes (JLB), Jeanne	Record Updated
3/19/2010	Barnes (JLB), Jeanne	Record Created

Resource All Data Report

ID Number: 0860-0194

BASICS DATA

ID Number: **0860-0194** Year Built: **1924** Data Source: **Permit**

Number Extended Street Quad Type of Address

649 **Morris Place** **NE** **Current**

Name(s) Type of Name

Rowhouse, 649 Morris Place, N.E. **Common**

TaxCode1 TaxCode2 TaxCode3 Type Explain

0860/0194 **Square/Lot** **Current**

STATUS/PURPOSE/USE DATA

Resource Type: **Building** Status Current: **Extant**

Desig. Status: **Historic** Quality:

Purpose: **Rowhouse** Condition: **Good**

Function/Use Start Source Stop Source Explain

Residential (Single-Family) **1924** **Permit** **Historic/Current**

CONSTRUCTION DATA

Construction Event Start Source Stop Source Cost Source

Orig Construction **1924** **Permit** **5000 Permit**

Construction Event Association Associated Name

Orig Construction **Architect** **Santmyers, George T.**

Orig Construction **Builder** **Case, Walter**

Orig Construction **Owner** **Smithy, H.G.**

Construction Notes:

PEOPLE/EVENTS DATA

Racial Segregation Status:

SETTING/SHAPE/SIZE DATA

Surroundings: **Urban**

Streetscape: **Intact**

Relate to Othr Bldgs: **Row (1 of 7)**

Relate to Street: **Face on Line**

Massing: **Row Building/Front Porch**

Footprint: **Rectangular**

Number Stories: **2**

Bays Wide: **3**

Height:

Width: **16**

Depth/Length: **30**

SqFt:

Volume:

Lot Width

Lot Depth/Length:

Lot SqFt:

Acreage:

Has Driveway: ☐

Cross Reference Notes:

Outbuilding Type

Contributing Status

Outbuilding Notes:

STYLE/EXTERIOR DATA

Architectural Style(s)

Colonial Revival (Craftsman)

Exterior & Architectural Notes:

March 2010: This rowhouse is one of seven buildings constructed under the same permit (# 7613) by builder Walter Case in 1924. The two-story, three-bay buildings were designed by architect George T. Santmyers for owner H.G. Smithy. This dwelling sits on a solid concrete foundation faced with brick. The dwelling is constructed of six-course, American-bond brick. The sloping roof of the building (materials not visible) is obscured by an asphalt-shingled false mansard roof with overhanging flared eaves and exposed rafter tails. The main entry, a single-leaf door with a one-light transom, is located in the easternmost bay of the facade (north elevation). Window openings hold 1/1, double-hung, vinyl sash with concrete lug sills. The window openings on the upper story have a continuous soldier-brick stringcourse at the lintel level and a rowlock brick stringcourse at the sill level. A one-story, one-bay porch shelters the main entry. Set on a brick pier foundation covered with lattice, the porch has a flat roof with an ogee-molded boxed cornice and plain frieze. Brick posts support the roof of the porch. The porch is finished with a square-post wood balustrade and wood steps. An exterior brick chimney with a plain cap is located off the rear elevation. A two-story, full-width enclosed porch is located off the rear elevation. The wood-frame porch is clad with vinyl siding and has a shed roof (materials not visible). The first story holds a single-leaf paneled wood door and the upper story holds a band of 1/1, double-hung, wood-sash windows.

Site Notes:

March 2010: This rowhouse is located on the south side of the street and is set back approximately ten feet from the public brick sidewalk. The dwelling is adjacent to 651 and 647 Morris Place, N.E. A concrete walkway with steps leads from the porch to the sidewalk. The front yard has been covered with brick and is edged with a low concrete retaining wall and metal picket fence. The back yard is enclosed with tall metal chain-link fencing.

NOTABLE FEATURES DATA

Component	Feature
-----------	---------

EXTERIOR MATERIALS DATA

Roof Component	Material	Color	Treatment	Source
Mansard (False) Sloped	Asphalt Not Visible		Shingled Not Visible	
Wall Component	Material	Color	Treatment	Source
Facade	Brick		American Bond	
Structure Component	Material	Feature		Source
Foundation Walls	Concrete Brick			

Materials Notes:

WINDOW/DOOR/INTERIOR DATA

Window Location	Aperture Shape	Type	Lights	Material
Facade	Rectangular	Dbl-Hung	1/1	Vinyl
Door Location	Aperture Shape	Type	Panels	Material
Main Door	Rectangular	Single		Unknown

Notable Interior Plan(s)

Notable Interior Feature(s)

Interior Notes:

PLAN/SURVEY/DESIGNATION DATA

Neighborhood: **Capitol Hill**

Historic District(s)

Subdivision

Tuesday, June 25, 2013

ID_Number: 0860-0194 Page 2

Subdivision:

Ward/ANC:

Zoning:

Contributing:

Designation Event(s)

Survey(s)

Capitol Hill F & G Streets (2010)

Level(s) of Investigation

Permit Research

Reconnaissance Survey

PHOTOS - DIGITIZED

Caption:

Path: C:\Users\CHRS\Documents\CHRS
Databases\F&G Street - 2 to 11th
St\Database\Pictures\Square 0860\

File: 649_Morris_Place_NE_facade_looking_SE.jpg

Date:: Photog:

Code:: R: Fr:



Caption:

Path: C:\Users\CHRS\Documents\CHRS
Databases\F&G Street - 2 to 11th
St\Database\Pictures\Square 0860\

File: 649_Morris_Place_NE_facade_looking_SW.jpg

Date:: Photog:

Code:: R: Fr:



Caption:

Path: C:\Users\CHRS\Documents\CHRS
Databases\F&G Street - 2 to 11th
St\Database\Pictures\Square 0860\

File: 649_Morris_Place_NE_rear_looking_N.jpg

Date:: Photog:

Code:: R: Fr:



PHOTOS - B/W OR NON-DIGITIZED

Photo Code	Roll	Frame(s)	Date	Photographer	Caption
------------	------	----------	------	--------------	---------

MISCELLANEOUS NOTES DATA

Notes:

--

PERMIT DATA

Permit Issue Date	Number	Type	Remarks
3/20/1924	7613	Build	

Permit Notes:

BIBLIOGRAPHIC DATA

Short Citation	Type	Date	Remarks
----------------	------	------	---------

Bibliographic Notes:

SIGNIFICANCE DATA

Study Unit

Code	Criteria
------	----------

DATA PROCESSING EVENTS DATA

Date	Individual	Action
4/15/2010	Barnes (JLB), Jeanne	Record Updated
3/19/2010	Barnes (JLB), Jeanne	Record Updated
3/19/2010	Barnes (JLB), Jeanne	Record Created

Resource All Data Report

ID Number: 0860-0193

BASICS DATA

ID Number: **0860-0193** Year Built: **1924** Data Source: **Permit**

Number Extended Street Quad Type of Address

647 **Morris Place** **NE** **Current**

Name(s) Type of Name

Rowhouse, 647 Morris Place, N.E. **Common**

TaxCode1 TaxCode2 TaxCode3 Type Explain

0860/0193 **Square/Lot** **Current**

STATUS/PURPOSE/USE DATA

Resource Type: **Building** Status Current: **Extant**

Desig. Status: **Historic** Quality:

Purpose: **Rowhouse** Condition: **Good**

Function/Use Start Source Stop Source Explain

Residential (Single-Family) **1924** **Permit** **Historic/Current**

CONSTRUCTION DATA

Construction Event Start Source Stop Source Cost Source

Orig Construction **1924** **Permit** **5000 Permit**

Construction Event Association Associated Name

Orig Construction **Architect** **Santmyers, George T.**

Orig Construction **Builder** **Case, Walter**

Orig Construction **Owner** **Smithy, H.G.**

Construction Notes:

PEOPLE/EVENTS DATA

Racial Segregation Status:

SETTING/SHAPE/SIZE DATA

Surroundings: **Urban**

Streetscape: **Intact**

Relate to Othr Bldgs: **Row (1 of 7)**

Relate to Street: **Face on Line**

Massing: **Row Building/Front Porch**

Footprint: **Rectangular**

Number Stories: **2**

Bays Wide: **3**

Height:

Width: **16**

Depth/Length: **30**

SqFt:

Volume:

Lot Width

Lot Depth/Length:

Lot SqFt:

Acreage:

Has Driveway: ☐

Cross Reference Notes:

Outbuilding Type

Contributing Status

Outbuilding Notes:

STYLE/EXTERIOR DATA

Architectural Style(s)

Colonial Revival (Craftsman)

Exterior & Architectural Notes:

March 2010: This rowhouse is one of seven buildings constructed under the same permit (# 7613) by builder Walter Case in 1924. The two-story, three-bay buildings were designed by architect George T. Santmyers for owner H.G. Smithy. This dwelling sits on a solid concrete foundation faced with brick. The dwelling is constructed of six-course, American-bond brick. The sloping roof of the building (materials not visible) is obscured by an asphalt-shingled false mansard roof with overhanging flared eaves and exposed rafter tails. The main entry, a single-leaf paneled wood door with a blind transom, is located in the easternmost bay of the facade (north elevation). Window openings hold 1/1, double-hung, vinyl sash with concrete lug sills. The window openings on the upper story have a continuous soldier-brick stringcourse at the lintel level and a rowlock brick stringcourse at the sill level. A one-story, one-bay porch shelters the main entry. Set on a brick pier foundation infilled with concrete blocks, the porch has a flat roof with an ogee-molded boxed cornice and plain frieze. Brick posts support the roof of the porch. The porch is finished with a chain-link balustrade and concrete steps. An exterior brick chimney with a plain cap is located off the rear elevation. A two-story, full-width addition is located off the rear elevation. The wood-frame addition is clad with aluminum siding and has a shed roof (materials not visible). A single-leaf flush wood door is located in the basement. The first story is fenestrated with a single-leaf flush wood door, a 1/1, double-hung, vinyl-sash window, and a three-sided oriel (garden) window. The half-hipped roof is covered with asphalt shingles. A concrete stoop is located in front of the rear entry. The upper story is fenestrated with 1/1, double-hung, vinyl-sash windows.

Site Notes:

March 2010: This rowhouse is located on the south side of the street and is set back approximately ten feet from the public brick sidewalk. The dwelling is adjacent to 645 and 649 Morris Place, N.E. A concrete walkway with steps leads from the porch to the sidewalk. The front yard has been covered with concrete and is enclosed with a metal chain-link fence. The back yard is partially enclosed with metal chain-link fencing and has a concrete-paved parking area.

NOTABLE FEATURES DATA

Component

Feature

EXTERIOR MATERIALS DATA

Roof Component	Material	Color	Treatment	Source
Mansard (False) Sloped	Asphalt Not Visible		Shingled Not Visible	
Wall Component	Material	Color	Treatment	Source
Facade	Brick		American Bond	
Structure Component	Material	Feature		Source
Foundation Walls	Concrete Brick			

Materials Notes:

WINDOW/DOOR/INTERIOR DATA

Window Location	Aperture Shape	Type	Lights	Material
Facade	Rectangular	Dbi-Hung	1/1	Vinyl
Door Location	Aperture Shape	Type	Panels	Material
Main Door	Rectangular	Single	Paneled	Wood

Notable Interior Plan(s)

Notable Interior Feature(s)

Interior Notes:

PLAN/SURVEY/DESIGNATION DATA

Neighborhood: **Capitol Hill**

Historic District(s)

Subdivision:

Ward/ANC:

Zoning:

Contributing:

Designation Event(s)

Survey(s)

Level(s) of Investigation

Capitol Hill F & G Streets (2010)

Permit Research

Reconnaissance Survey

PHOTOS - DIGITIZED

Caption:

Path: **C:\Users\CHRS\Documents\CHRS
Databases\F&G Street - 2 to 11th
St\Database\Pictures\Square 0860**

File: **647_Morris_Place_NE_facade_looking_SE.jpg**

Date:: Photog:

Code:: R: Fr:



Caption:

Path: **C:\Users\CHRS\Documents\CHRS
Databases\F&G Street - 2 to 11th
St\Database\Pictures\Square 0860**

File: **647_Morris_Place_NE_facade_looking_SW.jpg**

Date:: Photog:

Code:: R: Fr:



Caption:

Path: **C:\Users\CHRS\Documents\CHRS
Databases\F&G Street - 2 to 11th
St\Database\Pictures\Square 0860**

File: **647_Morris_Place_NE_rear.jpg**

Date:: Photog:

Code:: R: Fr:



PHOTOS - B/W OR NON-DIGITIZED

Photo Code	Roll	Frame(s)	Date	Photographer	Caption
------------	------	----------	------	--------------	---------

MISCELLANEOUS NOTES DATA

Notes:

--

PERMIT DATA

Permit Issue Date	Number	Type	Remarks
3/20/1924	7613	Build	

Permit Notes:

BIBLIOGRAPHIC DATA

Short Citation	Type	Date	Remarks
----------------	------	------	---------

Bibliographic Notes:

SIGNIFICANCE DATA

Study Unit

Code	Criteria
------	----------

DATA PROCESSING EVENTS DATA

Date	Individual	Action
4/15/2010	Barnes (JLB), Jeanne	Record Updated
3/19/2010	Barnes (JLB), Jeanne	Record Updated
3/19/2010	Barnes (JLB), Jeanne	Record Created

Resource All Data Report

ID Number: 0860-0192

BASICS DATA

ID Number: **0860-0192** Year Built: **1924** Data Source: **Permit**

Number Extended Street Quad Type of Address

645 **Morris Place** **NE** **Current**

Name(s) Type of Name

Rowhouse, 645 Morris Place, N.E. **Common**

TaxCode1 TaxCode2 TaxCode3 Type Explain

0860/0192 **Square/Lot** **Current**

STATUS/PURPOSE/USE DATA

Resource Type: **Building** Status Current: **Extant**

Desig. Status: **Historic** Quality:

Purpose: **Rowhouse** Condition: **Good**

Function/Use Start Source Stop Source Explain

Residential (Single-Family) **1924** **Permit** **Historic/Current**

CONSTRUCTION DATA

Construction Event Start Source Stop Source Cost Source

Orig Construction **1924** **Permit** **5000 Permit**

Construction Event Association Associated Name

Orig Construction **Architect** **Santmyers, George T.**

Orig Construction **Builder** **Case, Walter**

Orig Construction **Owner** **Smithy, H.G.**

Construction Notes:

PEOPLE/EVENTS DATA

Racial Segregation Status:

SETTING/SHAPE/SIZE DATA

Surroundings: **Urban**

Streetscape: **Intact**

Relate to Othr Bldgs: **Row (1 of 7)**

Relate to Street: **Face on Line**

Massing: **Row Building/Front Porch**

Footprint: **Rectangular**

Number Stories: **2**

Bays Wide: **3**

Height:

Width: **16**

Depth/Length: **30**

SqFt:

Volume:

Lot Width

Lot Depth/Length:

Lot SqFt:

Acreage:

Has Driveway: ☐

Cross Reference Notes:

Outbuilding Type

Contributing Status

Outbuilding Notes:

STYLE/EXTERIOR DATA

Architectural Style(s)

Colonial Revival (Craftsman)

Exterior & Architectural Notes:

March 2010: This rowhouse is one of seven buildings constructed under the same permit (# 7613) by builder Walter Case in 1924. The two-story, three-bay buildings were designed by architect George T. Santmyers for owner H.G. Smithy. This dwelling sits on a solid concrete foundation faced with brick. The dwelling is constructed of six-course, American-bond brick. The sloping roof of the building (materials not visible) is obscured by an asphalt-shingled false mansard roof with overhanging flared eaves and exposed rafter tails. The main entry, a single-leaf paneled wood door with lights and a one-light transom, is located in the easternmost bay of the facade (north elevation). Window openings hold 6/1, double-hung, wood sash with concrete lug sills. The window openings on the upper story have a continuous soldier-brick stringcourse at the lintel level and a rowlock brick stringcourse at the sill level. A one-story, one-bay porch shelters the main entry. Set on a brick pier foundation covered with lattice, the porch has a flat roof with an ogee-molded boxed cornice and plain frieze. Brick posts support the roof of the porch. The porch is finished with a square-post wood balustrade and wood steps. An exterior brick chimney with a plain cap is located off the rear elevation. The rear is fenestrated with 6/1, double-hung, wood-sash windows with segmental brick arches and rowlock brick sills. Single-leaf paneled wood doors with four lights and a one-light transom set in segmental brick arches are located on both stories of the westernmost bay on the rear elevation. These entries are sheltered by a two-story, one-bay porch with a shed roof (materials not visible).

Site Notes:

March 2010: This rowhouse is located on the south side of the street and is set back approximately ten feet from the public brick sidewalk. The dwelling is adjacent to 643 and 647 Morris Place, N.E. A brick walkway with concrete steps leads from the porch to the sidewalk. The front yard contains plantings and is edged with a low concrete retaining wall and metal picket fence. The back yard is enclosed with wood privacy fencing.

NOTABLE FEATURES DATA

Component	Feature
-----------	---------

EXTERIOR MATERIALS DATA

Roof Component	Material	Color	Treatment	Source
Mansard (False) Sloped	Asphalt Not Visible		Shingled Not Visible	
Wall Component	Material	Color	Treatment	Source
Facade	Brick		American Bond	
Structure Component	Material	Feature		Source
Foundation Walls	Concrete Brick			

Materials Notes:

WINDOW/DOOR/INTERIOR DATA

Window Location	Aperture Shape	Type	Lights	Material
Facade	Rectangular	Dbl-Hung	6/1	Wood
Door Location	Aperture Shape	Type	Panels	Material
Main Door	Rectangular	Single	Paneled	Wood

Notable Interior Plan(s)

Notable Interior Feature(s)

Interior Notes:

PLAN/SURVEY/DESIGNATION DATA

Neighborhood: **Capitol Hill**

Historic District(s)

Subdivision:

Ward/ANC:

Zoning:

Contributing:

Designation Event(s)

Survey(s)

Level(s) of Investigation

Capitol Hill F & G Streets (2010)

Permit Research

Reconnaissance Survey

PHOTOS - DIGITIZED

Caption:

Path: C:\Users\CHRS\Documents\CHRS
Databases\F&G Street - 2 to 11th
St\Database\Pictures\Square 0860\

File: 645_Morris_Place_NE_facade_looking_S.jpg

Date:: Photog:

Code:: R: Fr:



Caption:

Path: C:\Users\CHRS\Documents\CHRS
Databases\F&G Street - 2 to 11th
St\Database\Pictures\Square 0860\

File: 645_Morris_Place_NE_facade_looking_SW.jpg

Date:: Photog:

Code:: R: Fr:



Caption:

Path: C:\Users\CHRS\Documents\CHRS
Databases\F&G Street - 2 to 11th
St\Database\Pictures\Square 0860\

File: 645_Morris_Place_NE_rear_looking_NW.jpg

Date:: Photog:

Code:: R: Fr:



PHOTOS - B/W OR NON-DIGITIZED

Photo Code	Roll	Frame(s)	Date	Photographer	Caption
------------	------	----------	------	--------------	---------

MISCELLANEOUS NOTES DATA

Notes:

--

PERMIT DATA

Permit Issue Date	Number	Type	Remarks
3/20/1924	7613	Build	

Permit Notes:

BIBLIOGRAPHIC DATA

Short Citation	Type	Date	Remarks
----------------	------	------	---------

Bibliographic Notes:

SIGNIFICANCE DATA

Study Unit

Code	Criteria
------	----------

DATA PROCESSING EVENTS DATA

Date	Individual	Action
4/15/2010	Barnes (JLB), Jeanne	Record Updated
3/19/2010	Barnes (JLB), Jeanne	Record Updated
3/19/2010	Barnes (JLB), Jeanne	Record Created

Resource All Data Report

ID Number: 0860-0191

BASICS DATA

ID Number: **0860-0191** Year Built: **1924** Data Source: **Permit**

Number Extended Street Quad Type of Address

643 **Morris Place** **NE** **Current**

Name(s) Type of Name

Rowhouse, 643 Morris Place, N.E. **Common**

TaxCode1 TaxCode2 TaxCode3 Type Explain

0860/0191 **Square/Lot** **Current**

STATUS/PURPOSE/USE DATA

Resource Type: **Building** Status Current: **Extant**

Desig. Status: **Historic** Quality:

Purpose: **Rowhouse** Condition: **Good**

Function/Use Start Source Stop Source Explain

Residential (Single-Family) **1924** **Permit** **Historic/Current**

CONSTRUCTION DATA

Construction Event Start Source Stop Source Cost Source

Orig Construction **1924** **Permit** **5000 Permit**

Construction Event Association Associated Name

Orig Construction **Architect** **Santmyers, George T.**

Orig Construction **Builder** **Case, Walter**

Orig Construction **Owner** **Smithy, H.G.**

Construction Notes:

PEOPLE/EVENTS DATA

Racial Segregation Status:

SETTING/SHAPE/SIZE DATA

Surroundings: **Urban**
Streetscape: **Intact**
Relate to Othr Bldgs: **Row End (1 of 7)**
Relate to Street: **Face on Line**
Massing: **Row Building/Front Porch**
Footprint: **Rectangular**

Cross Reference Notes:

Number Stories: **2**

Bays Wide: **3**

Height:

Width: **16**

Depth/Length: **30**

SqFt:

Volume:

Lot Width

Lot Depth/Length:

Lot SqFt:

Acreage:

Has Driveway: ☐

Outbuilding Type Contributing Status

Screened Pavilion **Non-Contributing**

Outbuilding Notes:

March 2010: This one-story, one-bay pavilion appears to have been constructed ca. 1975. The structure has been covered by a flat roof of corrugated metal that is supported by square wood posts. The shelter has been screened and is access by

single-leaf metal storm doors.

STYLE/EXTERIOR DATA

Architectural Style(s)

Colonial Revival (Craftsman)

Exterior & Architectural Notes:

March 2010: This rowhouse is one of seven buildings constructed under the same permit (# 7613) by builder Walter Case in 1924. The two-story, three-bay buildings were designed by architect George T. Santmyers for owner H.G. Smithy. This dwelling sits on a solid concrete foundation faced with brick. The dwelling is constructed of six-course, American-bond brick. The sloping roof of the building (materials not visible) is obscured by an asphalt-shingled false mansard roof with overhanging flared eaves and exposed rafter tails. The main entry, a single-leaf paneled wood door with a one-light transom, is located in the easternmost bay of the facade (north elevation). Window openings hold 6/1, double-hung, vinyl sash with concrete lug sills. The window openings on the upper story have a continuous soldier-brick stringcourse at the lintel level and a rowlock brick stringcourse at the sill level. A one-story, one-bay porch shelters the main entry. Set on a brick pier foundation, the porch has a flat roof with an ogee-molded boxed cornice and plain frieze. Brick posts support the roof of the porch. The porch is finished with a solid brick balustrade and brick steps. An exterior brick chimney with a plain cap is located off the rear elevation. A two-story, full-width enclosed porch is located off the rear elevation. The wood-frame porch is clad with aluminum siding and has a shed roof (materials not visible). The upper story holds 1/1, double-hung, vinyl-sash windows. The first story is obscured from view by the privacy fencing and deck off the rear elevation.

Site Notes:

March 2010: This rowhouse is located on the south side of the street and is set back approximately ten feet from the public brick sidewalk. The dwelling is adjacent to 641 and 645 Morris Place, N.E. A brick walkway with steps leads from the porch to the sidewalk. The front yard is covered with plantings and is edged with a concrete and brick retaining wall. The back yard is enclosed with tall metal chain-link fencing. A detached screened shelter/pavilion is located to the rear (south) of the dwelling.

NOTABLE FEATURES DATA

Component	Feature
-----------	---------

EXTERIOR MATERIALS DATA

Roof Component	Material	Color	Treatment	Source
Mansard (False) Sloped	Asphalt Not Visible		Shingled Not Visible	
Wall Component	Material	Color	Treatment	Source
Facade	Brick		American Bond	
Structure Component	Material	Feature		Source
Foundation	Concrete			
Walls	Brick			

Materials Notes:

WINDOW/DOOR/INTERIOR DATA

Window Location	Aperture Shape	Type	Lights	Material
Facade	Rectangular	DbI-Hung	6/1	Vinyl
Door Location	Aperture Shape	Type	Panels	Material
Main Door	Rectangular	Single	Paneled	Wood

Notable Interior Plan(s)

Notable Interior Feature(s)

Interior Notes:

PLAN/SURVEY/DESIGNATION DATA

Neighborhood: **Capitol Hill**

Historic District(s)

Subdivision:

Ward/ANC:

Zoning:

Contributing:

Designation Event(s)

Survey(s)

Level(s) of Investigation

Capitol Hill F & G Streets (2010)

Permit Research

Reconnaissance Survey

PHOTOS - DIGITIZED

Caption:

Path: **C:\Users\CHRS\Documents\CHRS
Databases\F&G Street - 2 to 11th
St\Database\Pictures\Square 0860**

File: **643_Morris_Place_NE_facade_looking_SE.jpg**

Date:: Photog:

Code:: R: Fr:



Caption:

Path: **C:\Users\CHRS\Documents\CHRS
Databases\F&G Street - 2 to 11th
St\Database\Pictures\Square 0860**

File: **643_Morris_Place_NE_facade_looking_SW.jpg**

Date:: Photog:

Code:: R: Fr:



Caption:

Path: **C:\Users\CHRS\Documents\CHRS
Databases\F&G Street - 2 to 11th
St\Database\Pictures\Square 0860**

File: **643_Morris_Place_NE_rear.jpg**

Date:: Photog:

Code:: R: Fr:



PHOTOS - B/W OR NON-DIGITIZED

Photo Code	Roll	Frame(s)	Date	Photographer	Caption
------------	------	----------	------	--------------	---------

MISCELLANEOUS NOTES DATA

Notes:

--

PERMIT DATA

Permit Issue Date	Number	Type	Remarks
3/20/1924	7613	Build	

Permit Notes:

BIBLIOGRAPHIC DATA

Short Citation	Type	Date	Remarks
----------------	------	------	---------

Bibliographic Notes:

SIGNIFICANCE DATA

Study Unit

Code	Criteria
------	----------

DATA PROCESSING EVENTS DATA

Date	Individual	Action
4/26/2010	Litowitz (DDL), Dana	Record Updated
4/15/2010	Barnes (JLB), Jeanne	Record Updated
3/19/2010	Barnes (JLB), Jeanne	Record Updated
3/19/2010	Barnes (JLB), Jeanne	Record Created

Resource All Data Report

ID Number: 0860-0190

BASICS DATA

ID Number: **0860-0190** Year Built: **1895** Data Source: **Permit**

Number Extended Street Quad Type of Address

641 **Morris Place** **NE** **Current**

Name(s) Type of Name

Single Dwelling, 641 Morris Place, N.E. **Common**

TaxCode1 TaxCode2 TaxCode3 Type Explain

0860/0190 **Square/Lot** **Current**

STATUS/PURPOSE/USE DATA

Resource Type: **Building** Status Current: **Extant**

Desig. Status: **Historic** Quality:

Purpose: **Residential** Condition: **Good**

Function/Use Start Source Stop Source Explain

Residential (Single-Family) **1895** **Permit** **Historic/Current**

CONSTRUCTION DATA

Construction Event Start Source Stop Source Cost Source

Orig Construction **1895** **Permit** **2000 Permit**

Construction Event Association Associated Name

Orig Construction **Architect** **Beall, R.J., Jr.**

Orig Construction **Builder** **Gottwals, D.B.**

Orig Construction **Owner** **Gottwals, D.B.**

Construction Notes:

PEOPLE/EVENTS DATA

Racial Segregation Status:

SETTING/SHAPE/SIZE DATA

Surroundings: **Urban**

Streetscape: **Intact**

Relate to Othr Bldgs: **Attached**

Relate to Street: **Face on Line**

Massing: **Row Building/Rectangular Bay**

Footprint: **L-Shaped**

Number Stories: **2**

Bays Wide: **2**

Height:

Width: **16**

Depth/Length: **30**

SqFt:

Volume:

Lot Width

Lot Depth/Length:

Lot SqFt:

Acreage:

Has Driveway: ☐

Cross Reference Notes:

Outbuilding Type

Garage

Contributing Status

Contributing

Outbuilding Notes:

March 2010: This one-story, one-bay garage was constructed ca. 1920. The building is constructed of concrete aggregated and has a front-gabled roof (materials not visible). The roof has a boxed cornice and the garage is fenestrated with a

paneled metal roll-up door.

STYLE/EXTERIOR DATA

Architectural Style(s)

Queen Anne
Italianate

Exterior & Architectural Notes:

March 2010: This single dwelling was constructed in 1895 by owner/builder D.B. Gottwals. The two-story, two-bay dwelling was designed by architect R.J. Beall, Jr. The house sits on a solid raised foundation faced with brick. The dwelling consists of a rectangular main block with a two-story projecting rectangular bay on the facade (north elevation). The house is constructed of brick and the facade is faced with irregularly coursed American-bond brick. The sloping roof of the building is not visible. It is ornamented with an ogee-molded metal cornice with brick corbeling and a brick frieze. Multiple brick stringcourses are located on the facade, including one at the water table level and on both stories at the window sill level, creating a continuous sill on the facade. The main entry is located in the easternmost bay of the facade. The single-leaf paneled metal door with a leaded glass light has a one-light transom. It and all the window openings on the first and second story have segmental brick arches. The dwelling is fenestrated with 1/1, double-hung, vinyl-sash windows with concrete lug sills. Window openings on the shallow projecting bay are paired. The basement level holds paired one-light vinyl sliding windows. Access to the entry is provided by metal steps with a metal railing. The rear elevation is parged and fenestrated with 1/1, double-hung, wood-sash windows with concrete lug sills and segmental brick arches. A two-story ell is located on the rear elevation and has an exterior brick chimney with a concrete cap. The wing is parged and the rear elevation is clad with vinyl siding. The 1904 Sanborn shows the wing with an open first story. The first story is now enclosed and holds a 6/6, double-hung, wood-sash window and a single-leaf flush wood door with a one-light transom. The upper story holds a 1/1, double-hung, wood-sash window.

Site Notes:

March 2010: This dwelling is located on the south side of the street and is set back approximately ten feet from the public brick sidewalk. The dwelling is adjacent to 639 and 643 Morris Place, N.E. A concrete walkway leads from the main entry to the sidewalk. The grassy front yard is edged with a low brick retaining wall and metal chainlink fence. The back yard is enclosed with tall metal chain-link fencing. A garage is located to the rear (south) of the dwelling. The backyard appears to be covered with brick and gravel.

NOTABLE FEATURES DATA

Component	Feature
-----------	---------

EXTERIOR MATERIALS DATA

Roof Component	Material	Color	Treatment	Source
Sloped	Not Visible		Not Visible	
Wall Component	Material	Color	Treatment	Source
Facade	Brick		American Bond	
Structure Component	Material	Feature		Source
Foundation	Brick & Concrete			
Walls	Brick			

Materials Notes:

WINDOW/DOOR/INTERIOR DATA

Window Location	Aperture Shape	Type	Lights	Material
Bay Windows	Segmental-Arched	Dbl-Hung	1/1 Double	Vinyl
Facade	Segmental-Arched	Dbl-Hung	1/1	Vinyl
Door Location	Aperture Shape	Type	Panels	Material
Main Door	Arched (Segmental)	Single	Paneled	Metal

Notable Interior Plan(s)

Notable Interior Feature(s)

Interior Notes:

PLAN/SURVEY/DESIGNATION DATA

Neighborhood: **Capitol Hill**

Historic District(s)

Subdivision:

Ward/ANC:

Zoning:

Contributing:

Designation Event(s)

Survey(s)

Level(s) of Investigation

Capitol Hill F & G Streets (2010)

**Permit Research
Reconnaissance Survey**

PHOTOS - DIGITIZED

Caption:

Path: **C:\Users\CHRS\Documents\CHRS
Databases\F&G Street - 2 to 11th
St\Database\Pictures\Square 0860**

File: **641_Morris_Place_NE_facade_looking_S.jpg**

Date:: Photog:

Code:: R: Fr:



Caption:

Path: **C:\Users\CHRS\Documents\CHRS
Databases\F&G Street - 2 to 11th
St\Database\Pictures\Square 0860**

File: **641_Morris_Place_NE_facade_looking_SW.jpg**

Date:: Photog:

Code:: R: Fr:



Caption:

Path: **C:\Users\CHRS\Documents\CHRS
Databases\F&G Street - 2 to 11th
St\Database\Pictures\Square 0860**

File: **641_Morris_Place_NE_rear_looking_NE.jpg**

Date:: Photog:

Code:: R: Fr:




Caption:

Path: C:\Users\CHRS\Documents\CHRS
Databases\F&G Street - 2 to 11th
St\Database\Pictures\Square 0860\
File: 641_Morris_Place_NE_garage_looking_NW.jp
g

Date:: Photog:

Code:: R: Fr:



PHOTOS - B/W OR NON-DIGITIZED

Photo Code	Roll	Frame(s)	Date	Photographer	Caption
------------	------	----------	------	--------------	---------

MISCELLANEOUS NOTES DATA

Notes:

PERMIT DATA

Permit Issue Date	Number	Type	Remarks
1/21/1895	1093	Build	

Permit Notes:

BIBLIOGRAPHIC DATA

Short Citation	Type	Date	Remarks
----------------	------	------	---------

Bibliographic Notes:

SIGNIFICANCE DATA

Study Unit

Code	Criteria
------	----------

DATA PROCESSING EVENTS DATA

Date	Individual	Action
4/16/2010	Barnes (JLB), Jeanne	Record Updated
3/19/2010	Barnes (JLB), Jeanne	Record Updated
3/19/2010	Barnes (JLB), Jeanne	Record Created

Resource All Data Report

ID Number: 0860-0189

BASICS DATA

ID Number: **0860-0189** Year Built: **1894** Data Source: **Permit**

Number Extended Street Quad Type of Address

639 **Morris Place** **NE** **Current**

Name(s) Type of Name

Rowhouse, 639 Morris Place, N.E. **Common**

TaxCode1 TaxCode2 TaxCode3 Type Explain

0860/0189 **Square/Lot** **Current**

STATUS/PURPOSE/USE DATA

Resource Type: **Building** Status Current: **Extant**

Desig. Status: **Historic** Quality:

Purpose: **Rowhouse** Condition: **Good**

Function/Use Start Source Stop Source Explain

Residential (Single-Family) **1894** **Permit** **Historic/Current**

CONSTRUCTION DATA

Construction Event Start Source Stop Source Cost Source

Orig Construction **1894** **Permit** **2000 Permit**

Construction Event Association Associated Name

Orig Construction **Architect** **Beall, R.J., Jr.**

Orig Construction **Builder** **Beall, R.J., Jr.**

Orig Construction **Owner** **Gottwals, D.B.**

Construction Notes:

PEOPLE/EVENTS DATA

Racial Segregation Status:

SETTING/SHAPE/SIZE DATA

Surroundings: **Urban**

Streetscape: **Intact**

Relate to Othr Bldgs: **Row End (1 of 12)**

Relate to Street: **Face on Line**

Massing: **Row Building/Rectangular Bay**

Footprint: **L-Shaped**

Number Stories: **2**

Bays Wide: **2**

Height:

Width: **16**

Depth/Length: **30**

SqFt:

Volume:

Lot Width

Lot Depth/Length:

Lot SqFt:

Acreage:

Has Driveway: ☐

Cross Reference Notes:

Outbuilding Type

Contributing Status

Outbuilding Notes:

STYLE/EXTERIOR DATA

Architectural Style(s)

Queen Anne

Italianate

Exterior & Architectural Notes:

March 2010: This rowhouse is one of 12 buildings constructed from the same permit in 1894 by architect/builder R.J. Beall, Jr. for owner D.B. Gottwals. The dwelling is two stories high, two bays wide, and has a shallow rectangular projecting bay on the facade (north elevation). The building sits on a solid brick and concrete foundation that is raised. The dwelling is constructed of brick and is faced with stretcher-bond brick. It has a sloping roof (materials not visible) that is ornamented with a molded metal cornice with brick corbeling and a brick frieze. Multiple brick stringcourses are located on the facade, including a four-course water table and two-course continuous sills. The dwelling is fenestrated with a single-leaf wood-frame glass door with a one-light transom and 1/1, double-hung, vinyl-sash windows with concrete lug sills. All window and door openings on the first and second story have segmental brick arches with drip molding. Window openings on the bay are paired and include four-light wood windows with a concrete lug sill in the basement level. The main entry is reached by metal steps with a gas pipe railing and is sheltered by a metal awning. The two-story, two-bay ell on the rear elevation has the same material treatment as the main block. An exterior brick chimney with a plain parged cap is located on the ell. The rear of the main block and the ell are fenestrated with 1/1, double-hung, vinyl-sash windows with concrete lug sills and segmental brick arches. A single-leaf flush wood door with a light and a one-light transom in a segmental brick arch is located on the rear elevation of the ell.

Site Notes:

March 2010: This rowhouse is located on the south side of the street and is set back approximately ten feet from the public brick sidewalk. The dwelling is adjacent to 637 and 641 Morris Place, N.E. A concrete walkway leads from the main entry to the sidewalk. The level front yard is edged with a metal chainlink fence. The back yard is enclosed with tall metal chain-link fencing. A concrete walkway extends from an entry on the rear wing to the alley.

NOTABLE FEATURES DATA

Component	Feature
-----------	---------

EXTERIOR MATERIALS DATA

Roof Component	Material	Color	Treatment	Source
Sloped	Not Visible		Not Visible	
Wall Component	Material	Color	Treatment	Source
Facade	Brick		Stretcher Bond	
Structure Component	Material	Feature		Source
Foundation	Brick & Concrete			
Walls	Brick			

Materials Notes:

WINDOW/DOOR/INTERIOR DATA

Window Location	Aperture Shape	Type	Lights	Material
Bay Windows	Segmental-Arched	Dbl-Hung	1/1 Double	Vinyl
Facade	Segmental-Arched	Dbl-Hung	1/1	Vinyl
Door Location	Aperture Shape	Type	Panels	Material
Main Door	Arched (Segmental)	Single	Full Glass	Wood/Glass

Notable Interior Plan(s)

Notable Interior Feature(s)

Interior Notes:

PLAN/SURVEY/DESIGNATION DATA

Neighborhood: **Capitol Hill**

Subdivision:

Ward/ANC:

Zoning:

Contributing:

Historic District(s)

Designation Event(s)

Survey(s)

Capitol Hill F & G Streets (2010)

Level(s) of Investigation

Permit Research

Reconnaissance Survey

PHOTOS - DIGITIZED

Caption:

Path: **C:\Users\CHRS\Documents\CHRS
Databases\F&G Street - 2 to 11th
St\Database\Pictures\Square 0860**

File: **639_Morris_Place_NE_facade_looking_SE.jpg**

Date:: Photog:

Code:: R: Fr:



Caption:

Path: **C:\Users\CHRS\Documents\CHRS
Databases\F&G Street - 2 to 11th
St\Database\Pictures\Square 0860**

File: **639_Morris_Place_NE_facade_looking_SW.jpg**

Date:: Photog:

Code:: R: Fr:



Caption:

Path: **C:\Users\CHRS\Documents\CHRS
Databases\F&G Street - 2 to 11th
St\Database\Pictures\Square 0860**

File: **639_Morris_Place_NE_rear.jpg**

Date:: Photog:

Code:: R: Fr:



PHOTOS - B/W OR NON-DIGITIZED

Photo Code	Roll	Frame(s)	Date	Photographer	Caption
------------	------	----------	------	--------------	---------

MISCELLANEOUS NOTES DATA

Notes:

--

PERMIT DATA

Permit Issue Date	Number	Type	Remarks
3/13/1894	1239	Build	

Permit Notes:

BIBLIOGRAPHIC DATA

Short Citation	Type	Date	Remarks
----------------	------	------	---------

Bibliographic Notes:

SIGNIFICANCE DATA

Study Unit

Code	Criteria
------	----------

DATA PROCESSING EVENTS DATA

Date	Individual	Action
4/16/2010	Barnes (JLB), Jeanne	Record Updated
3/19/2010	Barnes (JLB), Jeanne	Record Updated
3/19/2010	Barnes (JLB), Jeanne	Record Created

Resource All Data Report

ID Number: 0860-0188

BASICS DATA

ID Number: **0860-0188** Year Built: **1894** Data Source: **Permit**

Number Extended Street Quad Type of Address

637 **Morris Place** **NE** **Current**

Name(s) Type of Name

Rowhouse, 637 Morris Place, N.E. **Common**

TaxCode1 TaxCode2 TaxCode3 Type Explain

0860/0188 **Square/Lot** **Current**

STATUS/PURPOSE/USE DATA

Resource Type: **Building** Status Current: **Extant**

Desig. Status: **Historic** Quality:

Purpose: **Rowhouse** Condition: **Good**

Function/Use Start Source Stop Source Explain

Residential (Single-Family) **1894** **Permit** **Historic/Current**

CONSTRUCTION DATA

Construction Event Start Source Stop Source Cost Source

Orig Construction **1894** **Permit** **2000 Permit**

Construction Event Association Associated Name

Orig Construction **Architect** **Beall, R.J., Jr.**

Orig Construction **Builder** **Beall, R.J., Jr.**

Orig Construction **Owner** **Gottwals, D.B.**

Construction Notes:

PEOPLE/EVENTS DATA

Racial Segregation Status:

SETTING/SHAPE/SIZE DATA

Surroundings: **Urban**

Streetscape: **Intact**

Relate to Othr Bldgs: **Row (1 of 12)**

Relate to Street: **Face on Line**

Massing: **Row Building/Rectangular Bay**

Footprint: **L-Shaped**

Number Stories: **2**

Bays Wide: **2**

Height:

Width: **16**

Depth/Length: **30**

SqFt:

Volume:

Lot Width

Lot Depth/Length:

Lot SqFt:

Acreage:

Has Driveway: ☐

Cross Reference Notes:

Outbuilding Type Contributing Status

Garage **Contributing**

Outbuilding Notes:

March 2010: This one-story, one-bay garage was constructed ca. 1925. The wood-frame garage is clad with pressed metal siding and has a slightly sloping roof (materials not visible). The vehicular opening has been covered with plywood. A

single-leaf paneled wood door is located on the east elevation.

STYLE/EXTERIOR DATA

Architectural Style(s)

Queen Anne
Italianate

Exterior & Architectural Notes:

March 2010: This rowhouse is one of 12 buildings constructed from the same permit in 1894 by architect/builder R.J. Beall, Jr. for owner D.B. Gottwals. The dwelling is two stories high, two bays wide, and has a shallow rectangular projecting bay on the facade (north elevation). The building sits on a solid brick and concrete foundation that is raised. The dwelling is constructed of brick and is faced with stretcher-bond brick. It has a sloping roof (materials not visible) that is ornamented with a molded metal cornice with brick corbeling and a brick frieze. Multiple brick stringcourses are located on the facade, including a four-course water table and two-course continuous sills. The dwelling is fenestrated with a single-leaf flush wood door with a one-light transom and 1/1, double-hung, wood-sash windows with concrete lug sills. All window and door openings on the first and second story have segmental brick arches with drip molding. Window openings on the bay are paired and the basement level of the bay includes multiple light fixed wood windows and 1/1, double-hung, vinyl-sash windows with a rock-faced concrete lintel and a concrete lug sill. The paired openings are divided by a fluted pilaster. Inoperable louvered shutters edge the window openings on the facade. The main entry is reached by metal steps with a gas pipe railing and is sheltered by a metal awning. The two-story, two-bay ell on the rear elevation is faced with permastone. An exterior brick chimney with a plain parged cap is located on the ell. The rear of the main block and the ell are fenestrated with 1/1, double-hung, wood-sash windows with concrete lug sills and segmental arches. A single-leaf door is located on the rear elevation of the ell and is sheltered by a metal awning.

Site Notes:

March 2010: This rowhouse is located on the south side of the street and is set back approximately ten feet from the public brick sidewalk. The dwelling is adjacent to 635 and 639 Morris Place, N.E. A concrete walkway with steps leads from the main entry to the sidewalk. The front yard is covered with plantings and is edged with a low brick retaining wall with a metal picket fence. The back yard is enclosed with a metal chain-link fence. A garage is located to the rear (south) of the dwelling.

NOTABLE FEATURES DATA

Component Feature

EXTERIOR MATERIALS DATA

Roof Component	Material	Color	Treatment	Source
Sloped	Not Visible		Not Visible	
Wall Component	Material	Color	Treatment	Source
Facade	Brick		Stretcher Bond	
Structure Component	Material	Feature		Source
Foundation	Brick & Concrete			
Walls	Brick			

Materials Notes:

WINDOW/DOOR/INTERIOR DATA

Window Location	Aperture Shape	Type	Lights	Material
Bay Windows	Segmental-Arched	Dbl-Hung	1/1 Double	Wood
Facade	Segmental-Arched	Dbl-Hung	1/1	Wood
Door Location	Aperture Shape	Type	Panels	Material
Main Door	Arched (Segmental)	Single		Wood

Notable Interior Plan(s)

Notable Interior Feature(s)

Interior Notes:

PLAN/SURVEY/DESIGNATION DATA

Neighborhood: **Capitol Hill**

Historic District(s)

Subdivision:

Ward/ANC:

Zoning:

Designation Event(s)

Contributing:

Survey(s)

Level(s) of Investigation

Capitol Hill F & G Streets (2010)

Permit Research

Reconnaissance Survey

PHOTOS - DIGITIZED

Caption:

Path: **C:\Users\CHRS\Documents\CHRS
Databases\F&G Street - 2 to 11th
St\Database\Pictures\Square 0860**

File: **637_Morris_Place_NE_facade_looking_S.jpg**

Date:: Photog:

Code:: R: Fr:



Caption:

Path: **C:\Users\CHRS\Documents\CHRS
Databases\F&G Street - 2 to 11th
St\Database\Pictures\Square 0860**

File: **637_Morris_Place_NE_facade_looking_SW.jpg**

Date:: Photog:

Code:: R: Fr:



Caption:

Path: **C:\Users\CHRS\Documents\CHRS
Databases\F&G Street - 2 to 11th
St\Database\Pictures\Square 0860**

File: **637_Morris_Place_NE_rear_looking_NW.jpg**

Date:: Photog:

Code:: R: Fr:



Caption:

Path: C:\Users\CHRS\Documents\CHRS
Databases\F&G Street - 2 to 11th
St\Database\Pictures\Square 0860\
File: 637_Morris_Place_NE_garage_looking_NW.jp
g

Date:: Photog:

Code:: R: Fr:



PHOTOS - B/W OR NON-DIGITIZED

Photo Code	Roll	Frame(s)	Date	Photographer	Caption
------------	------	----------	------	--------------	---------

MISCELLANEOUS NOTES DATA

Notes:

PERMIT DATA

Permit Issue Date	Number	Type	Remarks
3/13/1894	1239	Build	

Permit Notes:

BIBLIOGRAPHIC DATA

Short Citation	Type	Date	Remarks
----------------	------	------	---------

Bibliographic Notes:

SIGNIFICANCE DATA

Study Unit

Code	Criteria
------	----------

DATA PROCESSING EVENTS DATA

Date	Individual	Action
4/16/2010	Barnes (JLB), Jeanne	Record Updated
3/19/2010	Barnes (JLB), Jeanne	Record Updated
3/19/2010	Barnes (JLB), Jeanne	Record Created

Resource All Data Report

ID Number: 0860-0187

BASICS DATA

ID Number: **0860-0187** Year Built: **1894** Data Source: **Permit**

Number Extended Street Quad Type of Address

635 **Morris Place** **NE** **Current**

Name(s) Type of Name

Rowhouse, 635 Morris Place, N.E. **Common**

TaxCode1 TaxCode2 TaxCode3 Type Explain

0860/0187 **Square/Lot** **Current**

STATUS/PURPOSE/USE DATA

Resource Type: **Building** Status Current: **Extant**

Desig. Status: **Historic** Quality:

Purpose: **Rowhouse** Condition: **Good**

Function/Use Start Source Stop Source Explain

Residential (Single-Family) **1894** **Permit** **Historic/Current**

CONSTRUCTION DATA

Construction Event Start Source Stop Source Cost Source

Orig Construction **1894** **Permit** **2000 Permit**

Construction Event Association Associated Name

Orig Construction **Architect** **Beall, R.J., Jr.**

Orig Construction **Builder** **Beall, R.J., Jr.**

Orig Construction **Owner** **Gottwals, D.B.**

Construction Notes:

PEOPLE/EVENTS DATA

Racial Segregation Status:

SETTING/SHAPE/SIZE DATA

Surroundings: **Urban**

Streetscape: **Intact**

Relate to Othr Bldgs: **Row (1 of 12)**

Relate to Street: **Face on Line**

Massing: **Row Building/Rectangular Bay**

Footprint: **L-Shaped**

Number Stories: **2**

Bays Wide: **2**

Height:

Width: **16**

Depth/Length: **30**

SqFt:

Volume:

Lot Width

Lot Depth/Length:

Lot SqFt:

Acreage:

Has Driveway: ☐

Cross Reference Notes:

Outbuilding Type

Garage

Contributing Status

Contributing

Outbuilding Notes:

March 2010: This one-story, one-bay garage was constructed ca. 1925. The garage is constructed of brick and has a sloping roof (materials not visible) ornamented with a corbeled brick cornice. The vehicular opening has been partially infilled and

covered with vinyl German siding. It now holds a paneled metal roll-up door with a concrete lintel.

STYLE/EXTERIOR DATA

Architectural Style(s)

Queen Anne

Italianate

Exterior & Architectural Notes:

March 2010: This rowhouse is one of 12 buildings constructed from the same permit in 1894 by architect/builder R.J. Beall, Jr. for owner D.B. Gottwals. The dwelling is two stories high, two bays wide, and has a shallow rectangular projecting bay on the facade (north elevation). The building sits on a solid brick and concrete foundation that is raised. The dwelling is constructed of brick and is faced with stretcher-bond brick. It has a sloping roof (materials not visible) that is ornamented with a molded metal cornice with brick corbeling and a brick frieze. Multiple brick stringcourses are located on the facade, including a four-course water table and two-course continuous sills. The dwelling is fenestrated with a single-leaf paneled door with a one-light transom and 1/1, double-hung, vinyl-sash windows with concrete lug sills. All window and door openings on the first and second story have segmental brick arches with drip molding. Window openings on the bay are paired and the basement level of the bay includes nine-light wood windows with a rock-faced concrete lintel and a concrete lug sill. The paired openings on the upper stories are divided by a fluted pilaster. The main entry is reached by metal steps with a gas pipe railing. The two-story, two-bay ell on the rear elevation has the same material treatment as the main block and has an exterior brick chimney with a plain cap. The rear of the main block and the ell are fenestrated with 1/1, double-hung, wood-sash windows with concrete lug sills and single-leaf doors on both stories of the rear elevation of the ell. The openings all have segmental brick arches. A two-story, two-bay porch spans the rear of the ell. Constructed of wood, the porch has a shed roof (materials not visible) supported by square wood posts. The porch is finished with a square-post wood balustrade.

Site Notes:

March 2010: This rowhouse is located on the south side of the street and is set back approximately ten feet from the public brick sidewalk. The dwelling is adjacent to 633 and 637 Morris Place, N.E. A brick walkway with steps leads from the main entry to the sidewalk. The front yard is covered with plantings and is edged with a metal bow and picket fence. A garage is located to the rear (south) of the dwelling.

NOTABLE FEATURES DATA

Component	Feature
-----------	---------

EXTERIOR MATERIALS DATA

Roof Component	Material	Color	Treatment	Source
Sloped	Not Visible		Not Visible	
Wall Component	Material	Color	Treatment	Source
Facade	Brick		Stretcher Bond	
Structure Component	Material	Feature		Source
Foundation	Brick & Concrete			
Walls	Brick			

Materials Notes:

WINDOW/DOOR/INTERIOR DATA

Window Location	Aperture Shape	Type	Lights	Material
Bay Windows	Segmental-Arched	Dbl-Hung	1/1 Double	Vinyl
Facade	Segmental-Arched	Dbl-Hung	1/1	Vinyl
Door Location	Aperture Shape	Type	Panels	Material
Main Door	Arched (Segmental)	Single	Paneled	Unknown

Notable Interior Plan(s)

Notable Interior Feature(s)

Interior Notes:

PLAN/SURVEY/DESIGNATION DATA

Neighborhood: **Capitol Hill**

Historic District(s)

Subdivision:

Ward/ANC:

Zoning:

Contributing:

Designation Event(s)

Survey(s)

Level(s) of Investigation

Capitol Hill F & G Streets (2010)

Permit Research

Reconnaissance Survey

PHOTOS - DIGITIZED

Caption:

Path: **C:\Users\CHRS\Documents\CHRS
Databases\F&G Street - 2 to 11th
St\Database\Pictures\Square 0860**

File: **635_Morris_Place_NE_facade_looking_SE.jpg**

Date:: Photog:

Code:: R: Fr:



Caption:

Path: **C:\Users\CHRS\Documents\CHRS
Databases\F&G Street - 2 to 11th
St\Database\Pictures\Square 0860**

File: **635_Morris_Place_NE_facade_looking_SW.jpg**

Date:: Photog:

Code:: R: Fr:



Caption:

Path: **C:\Users\CHRS\Documents\CHRS
Databases\F&G Street - 2 to 11th
St\Database\Pictures\Square 0860**

File: **635_Morris_Place_NE_rear.jpg**

Date:: Photog:

Code:: R: Fr:



Caption:

Path: C:\Users\CHRS\Documents\CHRS
Databases\F&G Street - 2 to 11th
St\Database\Pictures\Square 0860\
File: 635_Morris_Place_NE_garage.jpg

Date:: Photog:

Code:: R: Fr:



PHOTOS - B/W OR NON-DIGITIZED

Photo Code	Roll	Frame(s)	Date	Photographer	Caption
------------	------	----------	------	--------------	---------

MISCELLANEOUS NOTES DATA

Notes:

PERMIT DATA

Permit Issue Date	Number	Type	Remarks
3/13/1894	1239	Build	

Permit Notes:

BIBLIOGRAPHIC DATA

Short Citation	Type	Date	Remarks
----------------	------	------	---------

Bibliographic Notes:

SIGNIFICANCE DATA

Study Unit

Code	Criteria
------	----------

DATA PROCESSING EVENTS DATA

Date	Individual	Action
4/26/2010	Litowitz (DDL), Dana	Record Updated
4/16/2010	Barnes (JLB), Jeanne	Record Updated
3/19/2010	Barnes (JLB), Jeanne	Record Updated
3/19/2010	Barnes (JLB), Jeanne	Record Created

Resource All Data Report

ID Number: 0860-0186

BASICS DATA

ID Number: **0860-0186** Year Built: **1894** Data Source: **Permit**

Number Extended Street Quad Type of Address

633 **Morris Place** **NE** **Current**

Name(s) Type of Name

Rowhouse, 633 Morris Place, N.E. **Common**

TaxCode1 TaxCode2 TaxCode3 Type Explain

0860/0186 **Square/Lot** **Current**

STATUS/PURPOSE/USE DATA

Resource Type: **Building** Status Current: **Extant**

Desig. Status: **Historic** Quality:

Purpose: **Rowhouse** Condition: **Good**

Function/Use Start Source Stop Source Explain

Residential (Single-Family) **1894** **Permit** **Historic/Current**

CONSTRUCTION DATA

Construction Event Start Source Stop Source Cost Source

Orig Construction **1894** **Permit** **2000 Permit**

Construction Event Association Associated Name

Orig Construction **Architect** **Beall, R.J., Jr.**

Orig Construction **Builder** **Beall, R.J., Jr.**

Orig Construction **Owner** **Gottwals, D.B.**

Construction Notes:

PEOPLE/EVENTS DATA

Racial Segregation Status:

SETTING/SHAPE/SIZE DATA

Surroundings: **Urban**

Streetscape: **Intact**

Relate to Othr Bldgs: **Row (1 of 12)**

Relate to Street: **Face on Line**

Massing: **Row Building/Rectangular Bay**

Footprint: **L-Shaped**

Number Stories: **2**

Bays Wide: **2**

Height:

Width: **16**

Depth/Length: **30**

SqFt:

Volume:

Lot Width

Lot Depth/Length:

Lot SqFt:

Acreage:

Has Driveway: ☐

Cross Reference Notes:

Outbuilding Type

Garage

Contributing Status

Non-Contributing

Outbuilding Notes:

March 2010: This one-story, one-bay garage was constructed ca. 1985. The wood-frame garage is clad with T-111 siding and has a sloping roof of corrugated metal. It is fenestrated with a roll-up wood door and a single-leaf wood door of T-111 siding.

STYLE/EXTERIOR DATA

Architectural Style(s)

Queen Anne

Italianate

Exterior & Architectural Notes:

March 2010: This rowhouse is one of 12 buildings constructed from the same permit in 1894 by architect/builder R.J. Beall, Jr. for owner D.B. Gottwals. The dwelling is two stories high, two bays wide, and has a shallow rectangular projecting bay on the facade (north elevation). The building sits on a solid brick and concrete foundation that is raised. The dwelling is constructed of brick and is faced with stretcher-bond brick. It has a sloping roof (materials not visible) that is ornamented with a molded metal cornice with brick corbeling and a brick frieze. Multiple brick stringcourses are located on the facade, including a four-course water table and two-course continuous sills. The dwelling is fenestrated with a single-leaf paneled metal door with a one-light transom and 1/1, double-hung, wood-sash windows with concrete lug sills. All window and door openings on the first and second story have segmental brick arches with drip molding. Window openings on the bay are paired and the basement level of the bay holds glass-block windows with a rock-faced concrete lintel and a concrete lug sill. The paired openings on the upper stories are divided by a fluted pilaster. The main entry is reached by metal steps with a gas pipe railing. The two-story, two-bay ell on the rear elevation has the same material treatment as the main block and has an exterior brick chimney with a plain cap. The rear of the main block and the ell are fenestrated with 1/1, double-hung, vinyl-sash windows with concrete lug sills and segmental brick arches.

A two-story, full-width addition is located on the rear elevation of the ell. The wood-frame addition is clad with weatherboard siding and appears to have been constructed ca. 1985. It has a sloping roof (materials not visible) and is fenestrated with 6/6, double-hung, wood-sash windows, clerestory windows, and a single-leaf French door located on the upper story. First story openings were not visible.

Site Notes:

March 2010: This rowhouse is located on the south side of the street and is set back approximately ten feet from the public brick sidewalk. The dwelling is adjacent to 631 and 635 Morris Place, N.E. A brick walkway with steps leads from the main entry to the sidewalk. The front yard is covered with plantings and is edged with a metal bow and picket fence. A garage is located to the rear (south) of the dwelling and the back yard is enclosed with wood privacy fencing.

NOTABLE FEATURES DATA

Component

Feature

EXTERIOR MATERIALS DATA

Roof Component	Material	Color	Treatment	Source
Sloped	Not Visible		Not Visible	
Wall Component	Material	Color	Treatment	Source
Facade	Brick		Stretcher Bond	
Structure Component	Material	Feature		Source
Foundation	Brick & Concrete			
Walls	Brick			

Materials Notes:

WINDOW/DOOR/INTERIOR DATA

Window Location	Aperture Shape	Type	Lights	Material
Bay Windows	Segmental-Arched	Dbl-Hung	1/1 Double	Wood
Facade	Segmental-Arched	Dbl-Hung	1/1	Wood
Door Location	Aperture Shape	Type	Panels	Material
Main Door	Arched (Segmental)	Single	Paneled	Metal

Notable Interior Plan(s)

Notable Interior Feature(s)

Interior Notes:

PLAN/SURVEY/DESIGNATION DATA

Neighborhood: **Capitol Hill**

Historic District(s) _____

Subdivision: _____

Ward/ANC: _____

Zoning: _____

Designation Event(s) _____

Contributing: _____

Survey(s) _____

Level(s) of Investigation _____

Capitol Hill F & G Streets (2010)

Permit Research

Reconnaissance Survey

PHOTOS - DIGITIZED

Caption: _____

Path: **C:\Users\CHRS\Documents\CHRS
Databases\F&G Street - 2 to 11th
St\Database\Pictures\Square 0860**

File: **633_Morris_Place_NE_facade_looking_SE.jpg**

Date:: _____ Photog: _____

Code:: _____ R: _____ Fr: _____



Caption: _____

Path: **C:\Users\CHRS\Documents\CHRS
Databases\F&G Street - 2 to 11th
St\Database\Pictures\Square 0860**

File: **633_Morris_Place_NE_facade_looking_SW.jpg**

Date:: _____ Photog: _____

Code:: _____ R: _____ Fr: _____



Caption: _____

Path: **C:\Users\CHRS\Documents\CHRS
Databases\F&G Street - 2 to 11th
St\Database\Pictures\Square 0860**

File: **633_Morris_Place_NE_rear_looking_NE.jpg**

Date:: _____ Photog: _____

Code:: _____ R: _____ Fr: _____



Caption:

Path: C:\Users\CHRS\Documents\CHRS
Databases\F&G Street - 2 to 11th
St\Database\Pictures\Square 0860\
File: 633_Morris_Place_NE_garage_looking_NE.jpg
Date:: Photog:
Code:: R: Fr:



PHOTOS - B/W OR NON-DIGITIZED

Photo Code	Roll	Frame(s)	Date	Photographer	Caption
------------	------	----------	------	--------------	---------

MISCELLANEOUS NOTES DATA

Notes:

PERMIT DATA

Permit Issue Date	Number	Type	Remarks
3/13/1894	1239	Build	

Permit Notes:

BIBLIOGRAPHIC DATA

Short Citation	Type	Date	Remarks
----------------	------	------	---------

Bibliographic Notes:

SIGNIFICANCE DATA

Study Unit

Code	Criteria
------	----------

DATA PROCESSING EVENTS DATA

Date	Individual	Action
4/26/2010	Litowitz (DDL), Dana	Record Updated
4/16/2010	Barnes (JLB), Jeanne	Record Updated
3/19/2010	Barnes (JLB), Jeanne	Record Updated
3/19/2010	Barnes (JLB), Jeanne	Record Created

Resource All Data Report

ID Number: 0860-0185

BASICS DATA

ID Number: **0860-0185** Year Built: **1894** Data Source: **Permit**

Number Extended Street Quad Type of Address

631 **Morris Place** **NE** **Current**

Name(s) Type of Name

Rowhouse, 631 Morris Place, N.E. **Common**

TaxCode1 TaxCode2 TaxCode3 Type Explain

0860/0185 **Square/Lot** **Current**

STATUS/PURPOSE/USE DATA

Resource Type: **Building** Status Current: **Extant**

Desig. Status: **Historic** Quality:

Purpose: **Rowhouse** Condition: **Good**

Function/Use Start Source Stop Source Explain

Residential (Single-Family) **1894** **Permit** **Historic/Current**

CONSTRUCTION DATA

Construction Event Start Source Stop Source Cost Source

Orig Construction **1894** **Permit** **2000 Permit**

Construction Event Association Associated Name

Orig Construction **Architect** **Beall, R.J., Jr.**

Orig Construction **Builder** **Beall, R.J., Jr.**

Orig Construction **Owner** **Gottwals, D.B.**

Construction Notes:

PEOPLE/EVENTS DATA

Racial Segregation Status:

SETTING/SHAPE/SIZE DATA

Surroundings: **Urban**

Streetscape: **Intact**

Relate to Othr Bldgs: **Row (1 of 12)**

Relate to Street: **Face on Line**

Massing: **Row Building/Rectangular Bay**

Footprint: **L-Shaped**

Number Stories: **2**

Bays Wide: **2**

Height:

Width: **16**

Depth/Length: **30**

SqFt:

Volume:

Lot Width

Lot Depth/Length:

Lot SqFt:

Acreage:

Has Driveway: ☐

Cross Reference Notes:

Outbuilding Type

Contributing Status

Outbuilding Notes:

STYLE/EXTERIOR DATA

Architectural Style(s)

Queen Anne

Italianate

Exterior & Architectural Notes:

March 2010: This rowhouse is one of 12 buildings constructed from the same permit in 1894 by architect/builder R.J. Beall, Jr. for owner D.B. Gottwals. The dwelling is two stories high, two bays wide, and has a shallow rectangular projecting bay on the facade (north elevation). The building sits on a solid brick and concrete foundation that is raised. The dwelling is constructed of brick and is faced with stretcher-bond brick. It has a sloping roof (materials not visible) that is ornamented with a molded metal cornice with brick corbeling and a brick frieze. Multiple brick stringcourses are located on the facade, including a four-course water table and two-course continuous sills. The dwelling is fenestrated with a single-leaf paneled metal door with a semicircular light and a one-light transom and 1/1, double-hung, vinyl-sash windows with concrete lug sills. All window and door openings on the first and second story have segmental brick arches with drip molding. Window openings on the bay are paired and the basement level of the bay holds a paired one-light sliding vinyl window with a rock-faced concrete lintel and a concrete lug sill. The main entry is reached by metal steps with a gas pipe railing. The two-story, two-bay ell on the rear elevation has the same material treatment as the main block and has an exterior brick chimney with a plain cap. The rear of the main block and the ell are fenestrated with 1/1, double-hung, vinyl-sash windows with concrete lug sills and a single-leaf paneled wood door with lights on the rear elevation of the main block. The window and door openings all have segmental brick arches.

A two-story, two-bay addition is located on the rear elevation of the ell. Constructed ca. 2010, the addition sits on an older solid concrete foundation. The addition is constructed of wood-frame clad with vinyl siding. It has a shed roof (materials not visible) with wide overhanging boxed eaves. It is fenestrated with 1/1, double-hung, vinyl-sash windows, which are paired on the upper story. A single-leaf paneled metal door with nine lights is located on the first story.

Site Notes:

March 2010: This rowhouse is located on the south side of the street and is set back approximately ten feet from the public brick sidewalk. The dwelling is adjacent to 629 and 633 Morris Place, N.E. A concrete and brick walkway with steps leads from the main entry to the sidewalk. The front yard is covered with mulch and is edged with a concrete retaining wall and a metal picket fence. The grassy back yard is open with no fencing.

NOTABLE FEATURES DATA

Component	Feature
-----------	---------

EXTERIOR MATERIALS DATA

Roof Component	Material	Color	Treatment	Source
Sloped	Not Visible		Not Visible	
Wall Component	Material	Color	Treatment	Source
Facade	Brick		Stretcher Bond	
Structure Component	Material	Feature		Source
Foundation	Brick & Concrete			
Walls	Brick			

Materials Notes:

WINDOW/DOOR/INTERIOR DATA

Window Location	Aperture Shape	Type	Lights	Material
Bay Windows	Segmental-Arched	Dbl-Hung	1/1 Double	Vinyl
Facade	Segmental-Arched	Dbl-Hung	1/1	Vinyl
Door Location	Aperture Shape	Type	Panels	Material
Main Door	Arched (Segmental)	Single	Paneled	Metal

Notable Interior Plan(s)

Notable Interior Feature(s)

Interior Notes:

PLAN/SURVEY/DESIGNATION DATA

Neighborhood: **Capitol Hill**

Historic District(s)

Subdivision:

Ward/ANC:

Zoning:

Designation Event(s)

Contributing:

Survey(s)

Level(s) of Investigation

Capitol Hill F & G Streets (2010)

Permit Research

Reconnaissance Survey

PHOTOS - DIGITIZED

Caption:

Path: C:\Users\CHRS\Documents\CHRS
Databases\F&G Street - 2 to 11th
St\Database\Pictures\Square 0860\

File: 631_Morris_Place_NE_facade_looking_SE.jpg

Date:: Photog:

Code:: R: Fr:



Caption:

Path: C:\Users\CHRS\Documents\CHRS
Databases\F&G Street - 2 to 11th
St\Database\Pictures\Square 0860\

File: 631_Morris_Place_NE_facade_looking_SW.jpg

Date:: Photog:

Code:: R: Fr:



Caption:

Path: C:\Users\CHRS\Documents\CHRS
Databases\F&G Street - 2 to 11th
St\Database\Pictures\Square 0860\

File: 631_Morris_Place_NE_rear.jpg

Date:: Photog:

Code:: R: Fr:



PHOTOS - B/W OR NON-DIGITIZED

Photo Code	Roll	Frame(s)	Date	Photographer	Caption
------------	------	----------	------	--------------	---------

MISCELLANEOUS NOTES DATA

Notes:

--

PERMIT DATA

Permit Issue Date	Number	Type	Remarks
3/13/1894	1239	Build	

Permit Notes:

--

BIBLIOGRAPHIC DATA

Short Citation	Type	Date	Remarks
----------------	------	------	---------

Bibliographic Notes:

--

SIGNIFICANCE DATA

Study Unit

Code	Criteria
------	----------

DATA PROCESSING EVENTS DATA

Date	Individual	Action
4/26/2010	Litowitz (DDL), Dana	Record Updated
4/16/2010	Barnes (JLB), Jeanne	Record Updated
3/19/2010	Barnes (JLB), Jeanne	Record Updated
3/19/2010	Barnes (JLB), Jeanne	Record Created

Resource All Data Report

ID Number: 0860-0184

BASICS DATA

ID Number: **0860-0184** Year Built: **1894** Data Source: **Permit**

Number Extended Street Quad Type of Address

629 **Morris Place** **NE** **Current**

Name(s) Type of Name

Rowhouse, 629 Morris Place, N.E. **Common**

TaxCode1 TaxCode2 TaxCode3 Type Explain

0860/0184 **Square/Lot** **Current**

STATUS/PURPOSE/USE DATA

Resource Type: **Building** Status Current: **Extant**

Desig. Status: **Historic** Quality:

Purpose: **Rowhouse** Condition: **Good**

Function/Use Start Source Stop Source Explain

Residential (Single-Family) **1894** **Permit** **Historic/Current**

CONSTRUCTION DATA

Construction Event Start Source Stop Source Cost Source

Orig Construction **1894** **Permit** **2000 Permit**

Construction Event Association Associated Name

Orig Construction **Architect** **Beall, R.J., Jr.**

Orig Construction **Builder** **Beall, R.J., Jr.**

Orig Construction **Owner** **Gottwals, D.B.**

Construction Notes:

PEOPLE/EVENTS DATA

Racial Segregation Status:

SETTING/SHAPE/SIZE DATA

Surroundings: **Urban**

Streetscape: **Intact**

Relate to Othr Bldgs: **Row (1 of 12)**

Relate to Street: **Face on Line**

Massing: **Row Building/Rectangular Bay**

Footprint: **L-Shaped**

Number Stories: **2**

Bays Wide: **2**

Height:

Width: **16**

Depth/Length: **30**

SqFt:

Volume:

Lot Width

Lot Depth/Length:

Lot SqFt:

Acreage:

Has Driveway: ☐

Cross Reference Notes:

Outbuilding Type

Contributing Status

Outbuilding Notes:

STYLE/EXTERIOR DATA

Architectural Style(s)

Queen Anne

Italianate

Exterior & Architectural Notes:

March 2010: This rowhouse is one of 12 buildings constructed from the same permit in 1894 by architect/builder R.J. Beall, Jr. for owner D.B. Gottwals. The dwelling is two stories high, two bays wide, and has a shallow rectangular projecting bay on the facade (north elevation). The building sits on a solid brick and concrete foundation that is raised. The dwelling is constructed of brick and is faced with stretcher-bond brick. It has a sloping roof (materials not visible) that is ornamented with a molded metal cornice with brick corbeling and a brick frieze. Multiple brick stringcourses are located on the facade, including a four-course water table and two-course continuous sills. The dwelling is fenestrated with a single-leaf paneled metal door with a leaded-glass light and a one-light transom and 1/1, double-hung, wood-sash windows with concrete lug sills. All window and door openings on the first and second story have segmental brick arches with drip molding. Window openings on the bay are paired and are divided by a fluted pilaster. The basement level window openings, which have a rock-faced concrete lintel and a concrete lug sill, were obscured from view by foundation plantings. The main entry is reached by metal steps with a gas pipe railing. The two-story, two-bay ell on the rear elevation has the same material treatment as the main block and has an exterior brick chimney with a plain cap. The rear of the main block and the ell are fenestrated with 1/1, double-hung, wood-sash windows with concrete lug sills and segmental brick arches. The first story of the ell is largely obscured by privacy fencing. The asphalt-shingled shed roof of a one-story porch is visible from the alley

Site Notes:

March 2010: This rowhouse is located on the south side of the street and is set back approximately ten feet from the public brick sidewalk. The dwelling is adjacent to 627 and 631 Morris Place, N.E. A concrete walkway with steps leads from the main entry to the sidewalk. The front yard is covered with plantings and is enclosed with a metal picket fence. The back yard is enclosed with wood privacy fencing.

NOTABLE FEATURES DATA

Component	Feature
-----------	---------

EXTERIOR MATERIALS DATA

Roof Component	Material	Color	Treatment	Source
Sloped	Not Visible		Not Visible	
Wall Component	Material	Color	Treatment	Source
Facade	Brick		Stretcher Bond	
Structure Component	Material	Feature		Source
Foundation	Brick & Concrete			
Walls	Brick			

Materials Notes:

WINDOW/DOOR/INTERIOR DATA

Window Location	Aperture Shape	Type	Lights	Material
Bay Windows	Segmental-Arched	Dbl-Hung	1/1 Double	Wood
Facade	Segmental-Arched	Dbl-Hung	1/1	Wood
Door Location	Aperture Shape	Type	Panels	Material
Main Door	Arched (Segmental)	Single	Paneled	Wood

Notable Interior Plan(s)

Notable Interior Feature(s)

Interior Notes:

PLAN/SURVEY/DESIGNATION DATA

Neighborhood: **Capitol Hill**

Subdivision:

Ward/ANC:

Zoning:

Contributing:

Historic District(s)

Designation Event(s)

Survey(s)

Capitol Hill F & G Streets (2010)

Level(s) of Investigation

Permit Research

Reconnaissance Survey

PHOTOS - DIGITIZED

Caption:

Path: **C:\Users\CHRS\Documents\CHRS
Databases\F&G Street - 2 to 11th
St\Database\Pictures\Square 0860**

File: **629_Morris_Place_NE_facade_looking_SW.jp
g**

Date:: Photog:

Code:: R: Fr:



Caption:

Path: **C:\Users\CHRS\Documents\CHRS
Databases\F&G Street - 2 to 11th
St\Database\Pictures\Square 0860**

File: **629_Morris_Place_NE_facade_looking_S.jpg**

Date:: Photog:

Code:: R: Fr:




Caption:

Path: **C:\Users\CHRS\Documents\CHRS
Databases\F&G Street - 2 to 11th
St\Database\Pictures\Square 0860**

File: **629_Morris_Place_NE_rear_looking_NW.jpg**

Date:: Photog:

Code:: R: Fr:



PHOTOS - B/W OR NON-DIGITIZED

Photo Code	Roll	Frame(s)	Date	Photographer	Caption
------------	------	----------	------	--------------	---------

MISCELLANEOUS NOTES DATA

Notes:

--

PERMIT DATA

Permit Issue Date	Number	Type	Remarks
3/13/1894	1239	Build	

Permit Notes:

BIBLIOGRAPHIC DATA

Short Citation	Type	Date	Remarks
----------------	------	------	---------

Bibliographic Notes:

SIGNIFICANCE DATA

Study Unit

Code	Criteria
------	----------

DATA PROCESSING EVENTS DATA

Date	Individual	Action
4/26/2010	Litowitz (DDL), Dana	Record Updated
4/16/2010	Barnes (JLB), Jeanne	Record Updated
3/19/2010	Barnes (JLB), Jeanne	Record Updated
3/19/2010	Barnes (JLB), Jeanne	Record Created

Resource All Data Report

ID Number: 0860-0183

BASICS DATA

ID Number: **0860-0183** Year Built: **1894** Data Source: **Permit**

Number Extended Street Quad Type of Address

627 **Morris Place** **NE** **Current**

Name(s) Type of Name

Rowhouse, 627 Morris Place, N.E. **Common**

TaxCode1 TaxCode2 TaxCode3 Type Explain

0860/0183 **Square/Lot** **Current**

STATUS/PURPOSE/USE DATA

Resource Type: **Building** Status Current: **Extant**

Desig. Status: **Historic** Quality:

Purpose: **Rowhouse** Condition: **Good**

Function/Use Start Source Stop Source Explain

Residential (Single-Family) **1894** **Permit** **Historic/Current**

CONSTRUCTION DATA

Construction Event Start Source Stop Source Cost Source

Orig Construction **1894** **Permit** **2000 Permit**

Construction Event Association Associated Name

Orig Construction **Architect** **Beall, R.J., Jr.**

Orig Construction **Builder** **Beall, R.J., Jr.**

Orig Construction **Owner** **Gottwals, D.B.**

Construction Notes:

PEOPLE/EVENTS DATA

Racial Segregation Status:

SETTING/SHAPE/SIZE DATA

Surroundings: **Urban**

Streetscape: **Intact**

Relate to Othr Bldgs: **Row (1 of 12)**

Relate to Street: **Face on Line**

Massing: **Row Building/Rectangular Bay**

Footprint: **L-Shaped**

Number Stories: **2**

Bays Wide: **2**

Height:

Width: **16**

Depth/Length: **30**

SqFt:

Volume:

Lot Width

Lot Depth/Length:

Lot SqFt:

Acreage:

Has Driveway: ☐

Cross Reference Notes:

Outbuilding Type

Carport

Contributing Status

Non-Contributing

Outbuilding Notes:

March 2010: This one-story, one-bay carport was constructed ca. 1995. The wood-frame carport is covered with lattice and has a shed roof of corrugated metal. The vehicular opening holds a paneled metal roll-up door.

STYLE/EXTERIOR DATA

Architectural Style(s)

Queen Anne

Italianate

Exterior & Architectural Notes:

March 2010: This rowhouse is one of 12 buildings constructed from the same permit in 1894 by architect/builder R.J. Beall, Jr. for owner D.B. Gottwals. The dwelling is two stories high, two bays wide, and has a shallow rectangular projecting bay on the facade (north elevation). The building sits on a solid brick and concrete foundation that is raised. The dwelling is constructed of brick and is faced with stretcher-bond brick. It has a sloping roof (materials not visible) that is ornamented with a molded metal cornice with brick corbeling and a brick frieze. Multiple brick stringcourses are located on the facade, including a four-course water table and two-course continuous sills. The dwelling is fenestrated with a single-leaf flush wood door with lights and a one-light transom and 1/1, double-hung, vinyl-sash windows with concrete lug sills. All window and door openings on the first and second story have segmental brick arches with drip molding. Window openings on the bay are paired and are divided by a fluted pilaster. The basement level window openings hold paired one-light vinyl sliding windows, which have a rock-faced concrete lintel and a concrete lug sill. The main entry is reached by metal steps with a gas pipe railing. The two-story, two-bay ell on the rear elevation has the same material treatment as the main block and has an exterior brick chimney with a plain cap. The rear of the main block and the ell are fenestrated with 1/1, double-hung, vinyl-sash windows with concrete lug sills and segmental brick arches. The first story of the ell was obscured from view.

Site Notes:

March 2010: This rowhouse is located on the south side of the street and is set back approximately ten feet from the public brick sidewalk. The dwelling is adjacent to 625 and 629 Morris Place, N.E. A brick walkway with steps leads from the main entry to the sidewalk. The front yard is covered with plantings and trees and is enclosed with a metal picket fence. The back yard is enclosed with wood privacy fencing. A carport is located to the rear (south) of the house.

NOTABLE FEATURES DATA

Component	Feature
-----------	---------

EXTERIOR MATERIALS DATA

Roof Component	Material	Color	Treatment	Source
Sloped	Not Visible		Not Visible	
Wall Component	Material	Color	Treatment	Source
Facade	Brick		Stretcher Bond	
Structure Component	Material	Feature		Source
Foundation	Brick & Concrete			
Walls	Brick			

Materials Notes:

WINDOW/DOOR/INTERIOR DATA

Window Location	Aperture Shape	Type	Lights	Material
Bay Windows	Segmental-Arched	Dbl-Hung	1/1 Double	Vinyl
Facade	Segmental-Arched	Dbl-Hung	1/1	Vinyl
Door Location	Aperture Shape	Type	Panels	Material
Main Door	Arched (Segmental)	Single		Wood

Notable Interior Plan(s)

Notable Interior Feature(s)

Interior Notes:

PLAN/SURVEY/DESIGNATION DATA

Tuesday, June 25, 2013

ID_Number: 0860-0183 Page 2

Neighborhood: **Capitol Hill**

Subdivision:

Ward/ANC:

Zoning:

Contributing:

Historic District(s)

Designation Event(s)

Survey(s)

Capitol Hill F & G Streets (2010)

Level(s) of Investigation

Permit Research

Reconnaissance Survey

PHOTOS - DIGITIZED

Caption:

Path: **C:\Users\CHRS\Documents\CHRS
Databases\F&G Street - 2 to 11th
St\Database\Pictures\Square 0860**

File: **627_Morris_Place_NE_facade_looking_SW.jp
g**

Date:: Photog:

Code:: R: Fr:



Caption:

Path: **C:\Users\CHRS\Documents\CHRS
Databases\F&G Street - 2 to 11th
St\Database\Pictures\Re-takes**

File: **627_Morris_Place_NE_facade_looking_S.JPG**

Date:: Photog:

Code:: R: Fr:



Caption:

Path: **C:\Users\CHRS\Documents\CHRS
Databases\F&G Street - 2 to 11th
St\Database\Pictures\Square 0860**

File: **627_Morris_Place_NE_rear.jpg**

Date:: Photog:

Code:: R: Fr:




Caption:

Path: C:\Users\CHRS\Documents\CHRS
Databases\F&G Street - 2 to 11th
St\Database\Pictures\Square 0860\
File: 627_Morris_Place_NE_carport.jpg

Date:: Photog:

Code:: R: Fr:



PHOTOS - B/W OR NON-DIGITIZED

Photo Code	Roll	Frame(s)	Date	Photographer	Caption
------------	------	----------	------	--------------	---------

MISCELLANEOUS NOTES DATA

Notes:

PERMIT DATA

Permit Issue Date	Number	Type	Remarks
3/13/1894	1239	Build	

Permit Notes:

BIBLIOGRAPHIC DATA

Short Citation	Type	Date	Remarks
----------------	------	------	---------

Bibliographic Notes:

SIGNIFICANCE DATA

Study Unit

Code	Criteria
------	----------

DATA PROCESSING EVENTS DATA

Date	Individual	Action
4/26/2010	Litowitz (DDL), Dana	Record Updated
4/21/2010	Litowitz (DDL), Dana	Record Updated
4/16/2010	Barnes (JLB), Jeanne	Record Updated
3/19/2010	Barnes (JLB), Jeanne	Record Updated
3/19/2010	Barnes (JLB), Jeanne	Record Created

Resource All Data Report

ID Number: 0860-0181

BASICS DATA

ID Number: **0860-0181** Year Built: **1894** Data Source: **Permit**

Number Extended Street Quad Type of Address

623 **Morris Place** **NE** **Current**

Name(s) Type of Name

Rowhouse, 623 Morris Place, N.E. **Common**

TaxCode1 TaxCode2 TaxCode3 Type Explain

0860/0181 **Square/Lot** **Current**

STATUS/PURPOSE/USE DATA

Resource Type: **Building** Status Current: **Extant**

Desig. Status: **Historic** Quality:

Purpose: **Rowhouse** Condition: **Good**

Function/Use Start Source Stop Source Explain

Residential (Single-Family) **1894** **Permit** **Historic/Current**

CONSTRUCTION DATA

Construction Event Start Source Stop Source Cost Source

Orig Construction **1894** **Permit** **2000 Permit**

Construction Event Association Associated Name

Orig Construction **Architect** **Beall, R.J., Jr.**

Orig Construction **Builder** **Beall, R.J., Jr.**

Orig Construction **Owner** **Gottwals, D.B.**

Construction Notes:

PEOPLE/EVENTS DATA

Racial Segregation Status:

SETTING/SHAPE/SIZE DATA

Surroundings: **Urban**

Streetscape: **Intact**

Relate to Othr Bldgs: **Row (1 of 12)**

Relate to Street: **Face on Line**

Massing: **Row Building/Rectangular Bay**

Footprint: **L-Shaped**

Number Stories: **2**

Bays Wide: **2**

Height:

Width: **16**

Depth/Length: **30**

SqFt:

Volume:

Lot Width

Lot Depth/Length:

Lot SqFt:

Acreage:

Has Driveway: ☐

Cross Reference Notes:

Outbuilding Type

Contributing Status

Outbuilding Notes:

STYLE/EXTERIOR DATA

Architectural Style(s)

Queen Anne

Italianate

Exterior & Architectural Notes:

March 2010: This rowhouse is one of 12 buildings constructed from the same permit in 1894 by architect/builder R.J. Beall, Jr. for owner D.B. Gottwals. The dwelling is two stories high, two bays wide, and has a shallow rectangular projecting bay on the facade (north elevation). The building sits on a solid brick and concrete foundation that is raised. The dwelling is constructed of brick and is faced with stretcher-bond brick. It has a sloping roof (materials not visible) that is ornamented with a molded metal cornice with brick corbeling and a brick frieze. Multiple brick stringcourses are located on the facade, including a four-course water table and two-course continuous sills. The dwelling is fenestrated with a single-leaf paneled wood door with a one-light transom and vinyl-sash windows with concrete lug sills. All window and door openings on the first and second story have segmental brick arches with drip molding. The main block holds a 9/9, double-hung window, while the original paired openings of the bay now hold large multiple-light fixed windows. The basement level window openings contain paired four-light vinyl windows. The main entry is reached by metal steps with a gas pipe railing. The two-story, two-bay ell on the rear elevation has the same material treatment as the main block with an exterior brick chimney. The rear of the main block and the ell are fenestrated with 6/6 and 9/9, double-hung, vinyl-sash windows with concrete lug sills and segmental brick arches. A single-leaf flush wood door with a one-light transom and segmental brick arch is located on the rear elevation of the ell.

Site Notes:

March 2010: This rowhouse is located on the south side of the street and is set back approximately ten feet from the public brick sidewalk. The dwelling is adjacent to 621 and 625 Morris Place, N.E. A concrete walkway with steps leads from the main entry to the sidewalk. The front yard is covered with plantings and is edged with a concrete and brick retaining wall. The back yard is covered with paved concrete and is used as a patio.

NOTABLE FEATURES DATA

Component

Feature

EXTERIOR MATERIALS DATA

Roof Component	Material	Color	Treatment	Source
Sloped	Not Visible		Not Visible	
Wall Component	Material	Color	Treatment	Source
Facade	Brick		Stretcher Bond	
Structure Component	Material	Feature		Source
Foundation	Brick & Concrete			
Walls	Brick			

Materials Notes:

WINDOW/DOOR/INTERIOR DATA

Window Location	Aperture Shape	Type	Lights	Material
Bay Windows	Segmental-Arched	Fixed	Multi-lite	Vinyl
Facade	Segmental-Arched	Dbl-Hung	9/9	Vinyl
Door Location	Aperture Shape	Type	Panels	Material
Main Door	Arched (Segmental)	Single	Paneled	Wood

Notable Interior Plan(s)

Notable Interior Feature(s)

Interior Notes:

PLAN/SURVEY/DESIGNATION DATA

Neighborhood: **Capitol Hill**

Subdivision:

Ward/ANC:

Zoning:

Contributing:

Historic District(s)

Designation Event(s)

Survey(s)

Capitol Hill F & G Streets (2010)

Level(s) of Investigation

Permit Research

Reconnaissance Survey

PHOTOS - DIGITIZED

Caption:

Path: **C:\Users\CHRS\Documents\CHRS
Databases\F&G Street - 2 to 11th
St\Database\Pictures\Square 0860**

File: **623_Morris_Place_NE_facade_looking_SE.jpg**

Date:: Photog:

Code:: R: Fr:



Caption:

Path: **C:\Users\CHRS\Documents\CHRS
Databases\F&G Street - 2 to 11th
St\Database\Pictures\Square 0860**

File: **623_Morris_Place_NE_facade_looking_SW.jpg**

Date:: Photog:

Code:: R: Fr:



Caption:

Path: **C:\Users\CHRS\Documents\CHRS
Databases\F&G Street - 2 to 11th
St\Database\Pictures\Square 0860**

File: **623_Morris_Place_NE_rear.jpg**

Date:: Photog:

Code:: R: Fr:



PHOTOS - B/W OR NON-DIGITIZED

Photo Code	Roll	Frame(s)	Date	Photographer	Caption
------------	------	----------	------	--------------	---------

MISCELLANEOUS NOTES DATA

Notes:

--

PERMIT DATA

Permit Issue Date	Number	Type	Remarks
3/13/1894	1239	Build	

Permit Notes:

BIBLIOGRAPHIC DATA

Short Citation	Type	Date	Remarks
----------------	------	------	---------

Bibliographic Notes:

SIGNIFICANCE DATA

Study Unit

Code	Criteria
------	----------

DATA PROCESSING EVENTS DATA

Date	Individual	Action
4/26/2010	Litowitz (DDL), Dana	Record Updated
4/16/2010	Barnes (JLB), Jeanne	Record Updated
3/19/2010	Barnes (JLB), Jeanne	Record Updated
3/19/2010	Barnes (JLB), Jeanne	Record Created

Resource All Data Report

ID Number: 0860-0180

BASICS DATA

ID Number: **0860-0180** Year Built: **1894** Data Source: **Permit**

Number Extended Street Quad Type of Address

621 **Morris Place** **NE** **Current**

Name(s) Type of Name

Rowhouse, 621 Morris Place, N.E. **Common**

TaxCode1 TaxCode2 TaxCode3 Type Explain

0860/0180 **Square/Lot** **Current**

STATUS/PURPOSE/USE DATA

Resource Type: **Building** Status Current: **Extant**

Desig. Status: **Historic** Quality:

Purpose: **Rowhouse** Condition: **Good**

Function/Use Start Source Stop Source Explain

Residential (Single-Family) **1894** **Permit** **Historic/Current**

CONSTRUCTION DATA

Construction Event Start Source Stop Source Cost Source

Orig Construction **1894** **Permit** **2000 Permit**

Construction Event Association Associated Name

Orig Construction **Architect** **Beall, R.J., Jr.**

Orig Construction **Builder** **Beall, R.J., Jr.**

Orig Construction **Owner** **Gottwals, D.B.**

Construction Notes:

PEOPLE/EVENTS DATA

Racial Segregation Status:

SETTING/SHAPE/SIZE DATA

Surroundings: **Urban**

Streetscape: **Intact**

Relate to Othr Bldgs: **Row (1 of 12)**

Relate to Street: **Face on Line**

Massing: **Row Building/Rectangular Bay**

Footprint: **L-Shaped**

Number Stories: **2**

Bays Wide: **2**

Height:

Width: **16**

Depth/Length: **30**

SqFt:

Volume:

Lot Width

Lot Depth/Length:

Lot SqFt:

Acreage:

Has Driveway: ☐

Cross Reference Notes:

Outbuilding Type

Contributing Status

Outbuilding Notes:

STYLE/EXTERIOR DATA

Architectural Style(s)

Queen Anne

Italianate

Exterior & Architectural Notes:

March 2010: This rowhouse is one of 12 buildings constructed from the same permit in 1894 by architect/builder R.J. Beall, Jr. for owner D.B. Gottwals. The dwelling is two stories high, two bays wide, and has a shallow rectangular projecting bay on the facade (north elevation). The building sits on a solid brick and concrete foundation that is raised. The dwelling is constructed of brick and is faced with stretcher-bond brick. It has a sloping roof (materials not visible) that is ornamented with a molded metal cornice with brick corbeling and a brick frieze. Multiple brick stringcourses are located on the facade, including a four-course water table and two-course continuous sills. The dwelling is fenestrated with a single-leaf paneled wood door with a one-light transom and 1/1, double-hung, vinyl-sash windows with concrete lug sills. All window and door openings on the first and second story have segmental brick arches with drip molding. The bay has paired openings that are divided by a fluted pilaster. The basement level of the bay was altered in 2010 with the removal of the window openings and the placement of a single-leaf paneled metal door with one light and a one-light/one-panel sidelight. The original rock-faced concrete lintel of the window opening remains. Concrete steps and a walkway provide access to this lower-level entry. The two-story, two-bay ell on the rear elevation has the same material treatment as the main block with an exterior brick chimney. The rear of the main block and the ell are fenestrated with 1/1, double-hung, vinyl-sash windows with header brick sills and segmental brick arches. A single-leaf paneled metal door with two lights and a one-light transom and segmental brick arch is located on the rear elevation of the ell.

Site Notes:

March 2010: This rowhouse is located on the south side of the street and is set back approximately ten feet from the public brick sidewalk. The dwelling is adjacent to 619 and 623 Morris Place, N.E. A brick walkway with steps leads from the main entry to the sidewalk. The front yard has been landscaped with concrete retaining walls. The back yard has a gravel-covered parking area that is partially enclosed with wood privacy fencing. A single-leaf wood door provides access from the parking area to the back yard.

NOTABLE FEATURES DATA

Component

Feature

EXTERIOR MATERIALS DATA

Roof Component	Material	Color	Treatment	Source
Sloped	Not Visible		Not Visible	
Wall Component	Material	Color	Treatment	Source
Facade	Brick		Stretcher Bond	
Structure Component	Material	Feature		Source
Foundation	Brick & Concrete			
Walls	Brick			

Materials Notes:

WINDOW/DOOR/INTERIOR DATA

Window Location	Aperture Shape	Type	Lights	Material
Bay Windows	Segmental-Arched	Dbl-Hung	1/1 Double	Vinyl
Facade	Segmental-Arched	Dbl-Hung	1/1	Vinyl
Door Location	Aperture Shape	Type	Panels	Material
Main Door	Arched (Segmental)	Single	Paneled	Wood

Notable Interior Plan(s)

Notable Interior Feature(s)

Interior Notes:

PLAN/SURVEY/DESIGNATION DATA

Neighborhood: **Capitol Hill**

Subdivision:

Ward/ANC:

Zoning:

Contributing:

Historic District(s)

Designation Event(s)

Survey(s)

Capitol Hill F & G Streets (2010)

Level(s) of Investigation

Permit Research

Reconnaissance Survey

PHOTOS - DIGITIZED

Caption:

Path: **C:\Users\CHRS\Documents\CHRS
Databases\F&G Street - 2 to 11th
St\Database\Pictures\Square 0860**

File: **621_Morris_Place_NE_facade_looking_S.jpg**

Date:: Photog:

Code:: R: Fr:



Caption:

Path: **C:\Users\CHRS\Documents\CHRS
Databases\F&G Street - 2 to 11th
St\Database\Pictures\Square 0860**

File: **621_Morris_Place_NE_facade_looking_SE.jpg**

Date:: Photog:

Code:: R: Fr:



Caption:

Path: **C:\Users\CHRS\Documents\CHRS
Databases\F&G Street - 2 to 11th
St\Database\Pictures\Square 0860**

File: **621_Morris_Place_NE_facade_new basement
entry.jpg**


Date:: Photog:

Code:: R: Fr:



Caption:

Path: C:\Users\CHRS\Documents\CHRS
Databases\F&G Street - 2 to 11th
St\Database\Pictures\Square 0860\
File: 621_Morris_Place_NE_rear_looking_N.jpg
Date:: Photog:
Code:: R: Fr:



PHOTOS - B/W OR NON-DIGITIZED

Photo Code	Roll	Frame(s)	Date	Photographer	Caption
------------	------	----------	------	--------------	---------

MISCELLANEOUS NOTES DATA

Notes:

PERMIT DATA

Permit Issue Date	Number	Type	Remarks
3/13/1894	1239	Build	

Permit Notes:

BIBLIOGRAPHIC DATA

Short Citation	Type	Date	Remarks
----------------	------	------	---------

Bibliographic Notes:

SIGNIFICANCE DATA

Study Unit

Code	Criteria
------	----------

DATA PROCESSING EVENTS DATA

Date	Individual	Action
4/26/2010	Litowitz (DDL), Dana	Record Updated
4/16/2010	Barnes (JLB), Jeanne	Record Updated
3/19/2010	Barnes (JLB), Jeanne	Record Updated
3/19/2010	Barnes (JLB), Jeanne	Record Created

Resource All Data Report

ID Number: 0860-0179

BASICS DATA

ID Number: **0860-0179** Year Built: **1894** Data Source: **Permit**

Number Extended Street Quad Type of Address

619 **Morris Place** **NE** **Current**

Name(s) Type of Name

Rowhouse, 619 Morris Place, N.E. **Common**

TaxCode1 TaxCode2 TaxCode3 Type Explain

0860/0179 **Square/Lot** **Current**

STATUS/PURPOSE/USE DATA

Resource Type: **Building** Status Current: **Extant**

Desig. Status: **Historic** Quality:

Purpose: **Rowhouse** Condition: **Good**

Function/Use Start Source Stop Source Explain

Residential (Single-Family) **1894** **Permit** **Historic/Current**

CONSTRUCTION DATA

Construction Event Start Source Stop Source Cost Source

Orig Construction **1894** **Permit** **2000 Permit**

Construction Event Association Associated Name

Orig Construction **Architect** **Beall, R.J., Jr.**

Orig Construction **Builder** **Beall, R.J., Jr.**

Orig Construction **Owner** **Gottwals, D.B.**

Construction Notes:

PEOPLE/EVENTS DATA

Racial Segregation Status:

SETTING/SHAPE/SIZE DATA

Surroundings: **Urban**

Streetscape: **Intact**

Relate to Othr Bldgs: **Row (1 of 12)**

Relate to Street: **Face on Line**

Massing: **Row Building/Rectangular Bay**

Footprint: **L-Shaped**

Number Stories: **2**

Bays Wide: **2**

Height:

Width: **16**

Depth/Length: **30**

SqFt:

Volume:

Lot Width

Lot Depth/Length:

Lot SqFt:

Acreage:

Has Driveway: ☐

Cross Reference Notes:

Outbuilding Type

Contributing Status

Outbuilding Notes:

STYLE/EXTERIOR DATA

Architectural Style(s)

Queen Anne

Italianate

Exterior & Architectural Notes:

March 2010: This rowhouse is one of 12 buildings constructed from the same permit in 1894 by architect/builder R.J. Beall, Jr. for owner D.B. Gottwals. The dwelling is two stories high, two bays wide, and has a shallow rectangular projecting bay on the facade (north elevation). The building sits on a solid brick and concrete foundation that is raised. The dwelling is constructed of brick and is faced with stretcher-bond brick. It has a sloping roof (materials not visible) that is ornamented with a molded metal cornice with brick corbeling and a brick frieze. Multiple brick stringcourses are located on the facade, including a four-course water table and two-course continuous sills. The dwelling is fenestrated with a single-leaf paneled metal door with a one-light transom and vinyl-sash windows with concrete lug sills. All window and door openings on the first and second story have segmental brick arches with drip molding. The main block holds a 6/6, double-hung window, while the original paired openings of the bay now hold large multiple-light fixed windows. The basement level window openings are obscured by plantings. The main entry is reached by metal steps with a gas pipe railing. The two-story, two-bay ell on the rear elevation has the same material treatment as the main block with an exterior brick chimney. The rear of the main block and the ell are fenestrated with 6/6, double-hung, vinyl-sash windows with rowlock brick sills and segmental brick arches. The second-story opening on the rear of the main block has been infilled with brick. A double-leaf metal-frame glass door with a one-light transom is located on the first story of the rear elevation of the ell.

Site Notes:

March 2010: This rowhouse is located on the south side of the street and is set back approximately ten feet from the public brick sidewalk. The dwelling is adjacent to 617 and 621 Morris Place, N.E. A concrete walkway with steps leads from the main entry to the sidewalk. The front yard is covered with plantings and is edged with a concrete and brick retaining wall. The back yard is enclosed with wood privacy fencing and has a dirt parking area.

NOTABLE FEATURES DATA

Component	Feature
-----------	---------

EXTERIOR MATERIALS DATA

Roof Component	Material	Color	Treatment	Source
Sloped	Not Visible		Not Visible	
Wall Component	Material	Color	Treatment	Source
Facade	Brick		Stretcher Bond	
Structure Component	Material	Feature		Source
Foundation	Brick & Concrete			
Walls	Brick			

Materials Notes:

WINDOW/DOOR/INTERIOR DATA

Window Location	Aperture Shape	Type	Lights	Material
Bay Windows	Segmental-Arched	Fixed	Multi-lite	Vinyl
Facade	Segmental-Arched	Dbl-Hung	6/6	Vinyl
Door Location	Aperture Shape	Type	Panels	Material
Main Door	Arched (Segmental)	Single	Paneled	Metal

Notable Interior Plan(s)

Notable Interior Feature(s)

Interior Notes:

PLAN/SURVEY/DESIGNATION DATA

Neighborhood: **Capitol Hill**

Historic District(s)

Subdivision:

Ward/ANC:

Zoning:

Contributing:

Designation Event(s)

Survey(s)

Level(s) of Investigation

Capitol Hill F & G Streets (2010)

Permit Research

Reconnaissance Survey

PHOTOS - DIGITIZED

Caption:

Path: **C:\Users\CHRS\Documents\CHRS
Databases\F&G Street - 2 to 11th
St\Database\Pictures\Square 0860**

File: **619_Morris_Place_NE_facade_looking_SE.jpg**

Date:: Photog:

Code:: R: Fr:



Caption:

Path: **C:\Users\CHRS\Documents\CHRS
Databases\F&G Street - 2 to 11th
St\Database\Pictures\Square 0860**

File: **619_Morris_Place_NE_facade_looking_SW
(2).jpg**

Date:: Photog:

Code:: R: Fr:



Caption:

Path: **C:\Users\CHRS\Documents\CHRS
Databases\F&G Street - 2 to 11th
St\Database\Pictures\Square 0860**

File: **619_Morris_Place_NE_rear.jpg**

Date:: Photog:

Code:: R: Fr:



PHOTOS - B/W OR NON-DIGITIZED

Photo Code	Roll	Frame(s)	Date	Photographer	Caption
------------	------	----------	------	--------------	---------

MISCELLANEOUS NOTES DATA

Notes:

--

PERMIT DATA

Permit Issue Date	Number	Type	Remarks
3/13/1894	1239	Build	

Permit Notes:

BIBLIOGRAPHIC DATA

Short Citation	Type	Date	Remarks
----------------	------	------	---------

Bibliographic Notes:

SIGNIFICANCE DATA

Study Unit

Code	Criteria
------	----------

DATA PROCESSING EVENTS DATA

Date	Individual	Action
4/26/2010	Litowitz (DDL), Dana	Record Updated
4/16/2010	Barnes (JLB), Jeanne	Record Updated
3/19/2010	Barnes (JLB), Jeanne	Record Updated
3/19/2010	Barnes (JLB), Jeanne	Record Created

Resource All Data Report

ID Number: 0860-0178

BASICS DATA

ID Number: **0860-0178** Year Built: **1894** Data Source: **Permit**

Number Extended Street Quad Type of Address

617 **Morris Place** **NE** **Current**

Name(s) Type of Name

Rowhouse, 617 Morris Place, N.E. **Common**

TaxCode1 TaxCode2 TaxCode3 Type Explain

0860/0178 **Square/Lot** **Current**

STATUS/PURPOSE/USE DATA

Resource Type: **Building** Status Current: **Extant**

Desig. Status: **Historic** Quality:

Purpose: **Rowhouse** Condition: **Good**

Function/Use Start Source Stop Source Explain

Residential (Single-Family) **1894** **Permit** **Historic/Current**

CONSTRUCTION DATA

Construction Event Start Source Stop Source Cost Source

Orig Construction **1894** **Permit**

Construction Event Association Associated Name

Orig Construction **Architect** **Beall, R.J., Jr.**

Orig Construction **Builder** **Beall, R.J., Jr.**

Orig Construction **Owner** **Gottwals, D.B.**

Construction Notes:

PEOPLE/EVENTS DATA

Racial Segregation Status:

SETTING/SHAPE/SIZE DATA

Surroundings: **Urban**

Streetscape: **Intact**

Relate to Othr Bldgs: **Row End (1 of 12)**

Relate to Street: **Face on Line**

Massing: **Row Building/Rectangular Bay**

Footprint: **L-Shaped**

Number Stories: **2**

Bays Wide: **2**

Height:

Width: **16**

Depth/Length: **30**

SqFt:

Volume:

Lot Width

Lot Depth/Length:

Lot SqFt:

Acreage:

Has Driveway: ☐

Cross Reference Notes:

Outbuilding Type

Contributing Status

Outbuilding Notes:

STYLE/EXTERIOR DATA

Architectural Style(s)

Queen Anne

Industrial

Exterior & Architectural Notes:

March 2010: This rowhouse is one of 12 buildings constructed from the same permit in 1894 by architect/builder R.J. Beall, Jr. for owner D.B. Gottwals. The dwelling is two stories high, two bays wide, and has a shallow rectangular projecting bay on the facade (north elevation). The building sits on a solid brick and concrete foundation that is raised. The dwelling is constructed of brick and is faced with stretcher-bond brick. It has a sloping roof (materials not visible) that is ornamented with a molded metal cornice with brick corbeling and a brick frieze. Multiple brick stringcourses are located on the facade, including a four-course water table and two-course continuous sills. The dwelling is fenestrated with a single-leaf paneled wood door with a semicircular light and one-light transom and vinyl-sash windows with concrete lug sills. All window and door openings on the first and second story have segmental brick arches with drip molding. The main block holds a 1/1, double-hung window, while the original paired openings of the bay now hold large one-light fixed windows. The main entry is reached by metal steps with a gas pipe railing. The basement level of the bay was altered ca. 2005 with the removal of the window openings and the placement of a single-leaf paneled wood door with a semicircular light and a one-light/one-panel sidelight. The original rock-faced concrete lintel was removed. Concrete steps and a walkway provide access to this lower-level entry. The two-story, two-bay ell on the rear elevation has the same material treatment as the main block with an exterior brick chimney. The rear of the main block and the ell are fenestrated with 1/1, double-hung, vinyl-sash windows with concrete lug sills and segmental brick arches. Single-leaf paneled wood doors with one-light transoms and segmental brick arches are located on the first and second story of the rear elevation of the ell. These entries are sheltered by a two-story, two-bay porch. The shed roof (materials not visible) is supported by square wood posts. The porch sits on a solid poured concrete foundation and has concrete steps with a metal railing and balustrade on the first story. The upper story has a square-post wood balustrade.

Site Notes:

March 2010: This rowhouse is located on the south side of the street and is set back approximately ten feet from the public brick sidewalk. The dwelling is adjacent to 615 and 619 Morris Place, N.E. A concrete walkway with steps leads from the main entry to the sidewalk. The front yard is hardscaped and covered with brick and concrete retaining walls. The back yard is open with a brick patio. A concrete-block foundation was being laid at the time of survey, presumably for a garage.

NOTABLE FEATURES DATA

Component	Feature
-----------	---------

EXTERIOR MATERIALS DATA

Roof Component	Material	Color	Treatment	Source
Sloped	Not Visible		Not Visible	
Wall Component	Material	Color	Treatment	Source
Facade	Brick		Stretcher Bond	
Structure Component	Material	Feature		Source
Foundation	Brick & Concrete			
Walls	Brick			

Materials Notes:

WINDOW/DOOR/INTERIOR DATA

Window Location	Aperture Shape	Type	Lights	Material
Bay Windows	Segmental-Arched	Fixed	1	Vinyl
Facade	Segmental-Arched	Dbl-Hung	1/1	Vinyl
Door Location	Aperture Shape	Type	Panels	Material
Main Door	Arched (Segmental)	Single	Paneled	Wood

Notable Interior Plan(s)

Notable Interior Feature(s)

Interior Notes:

PLAN/SURVEY/DESIGNATION DATA

Neighborhood: **Capitol Hill**

Historic District(s)

Subdivision:

Ward/ANC:

Zoning:

Designation Event(s)

Contributing:

Survey(s)

Level(s) of Investigation

Capitol Hill F & G Streets (2010)

Permit Research

Reconnaissance Survey

PHOTOS - DIGITIZED

Caption:

Path: **C:\Users\CHRS\Documents\CHRS
Databases\F&G Street - 2 to 11th
St\Database\Pictures\Square 0860**

File: **617_Morris_Place_NE_facade_looking_S.jpg**

Date:: Photog:

Code:: R: Fr:



Caption:

Path: **C:\Users\CHRS\Documents\CHRS
Databases\F&G Street - 2 to 11th
St\Database\Pictures\Square 0860**

File: **615_Morris_Place_NE_facade_looking_SW.jpg**

Date:: Photog:

Code:: R: Fr:



Caption:

Path: **C:\Users\CHRS\Documents\CHRS
Databases\F&G Street - 2 to 11th
St\Database\Pictures\Square 0860**

File: **617_Morris_Place_NE_rear_looking_N.jpg**

Date:: Photog:

Code:: R: Fr:



PHOTOS - B/W OR NON-DIGITIZED

Photo Code	Roll	Frame(s)	Date	Photographer	Caption
------------	------	----------	------	--------------	---------

MISCELLANEOUS NOTES DATA

Notes:

--

PERMIT DATA

Permit Issue Date	Number	Type	Remarks
3/13/1894	1239	Build	

Permit Notes:

--

BIBLIOGRAPHIC DATA

Short Citation	Type	Date	Remarks
----------------	------	------	---------

Bibliographic Notes:

--

SIGNIFICANCE DATA

Study Unit

Code	Criteria
------	----------

DATA PROCESSING EVENTS DATA

Date	Individual	Action
4/26/2010	Litowitz (DDL), Dana	Record Updated
4/16/2010	Barnes (JLB), Jeanne	Record Updated
3/19/2010	Barnes (JLB), Jeanne	Record Updated
3/19/2010	Barnes (JLB), Jeanne	Record Created

Resource All Data Report

ID Number: 0860-0177

BASICS DATA

ID Number: **0860-0177** Year Built: **1894** Data Source: **Permit**

Number Extended Street Quad Type of Address

615 **Morris Place** **NE**

Name(s) Type of Name

Rowhouse, 615 Morris Place, N.E. **Common**

TaxCode1 TaxCode2 TaxCode3 Type Explain

0860/0177 **Square/Lot** **Current**

STATUS/PURPOSE/USE DATA

Resource Type: **Building** Status Current: **Extant**

Desig. Status: **Historic** Quality:

Purpose: **Rowhouse** Condition: **Good**

Function/Use Start Source Stop Source Explain

Residential (Single-Family) **1894** **Permit** **Historic/Current**

CONSTRUCTION DATA

Construction Event Start Source Stop Source Cost Source

Orig Construction **1894** **Permit** **1800 Permit**

Construction Event Association Associated Name

Orig Construction **Architect** **Beall, R.J., Jr.**

Orig Construction **Builder** **Gottwals, D.B.**

Orig Construction **Owner** **Gottwals, D.B.**

Construction Notes:

PEOPLE/EVENTS DATA

Racial Segregation Status:

SETTING/SHAPE/SIZE DATA

Surroundings: **Urban**

Streetscape: **Intact**

Relate to Othr Bldgs: **Row End (1 of 4)**

Relate to Street: **Face on Line**

Massing: **Row Building/Rectangular Bay**

Footprint: **L-Shaped**

Number Stories: **2**

Bays Wide: **2**

Height:

Width: **16**

Depth/Length: **30**

SqFt:

Volume:

Lot Width

Lot Depth/Length:

Lot SqFt:

Acreage:

Has Driveway: ☐

Cross Reference Notes:

Outbuilding Type Contributing Status

Carport **Non-Contributing**

Outbuilding Notes:

March 2010: This one-story, one-bay carport was constructed ca. 1985. Square wood posts support a pergola-like roof of flat boards.

STYLE/EXTERIOR DATA

Architectural Style(s)

Queen Anne

Italianate

Exterior & Architectural Notes:

March 2010: This rowhouse is one of 4 buildings constructed from the same permit (#0858) in 1894 by owner/builder D.B. Gottwalls. The dwelling, which was designed by architect R.J. Beall, Jr., is two stories high, two bays wide, and has a shallow rectangular projecting bay on the facade (north elevation). The building sits on a solid brick and concrete foundation that is raised. The dwelling is constructed of brick and is faced with stretcher-bond brick. It has a sloping roof (materials not visible) that is ornamented with a molded metal cornice with brick corbeling and a brick frieze. Multiple brick stringcourses are located on the facade, including a four-course water table and two-course continuous sills. The dwelling is fenestrated with a single-leaf paneled metal door with a semicircular light and one-light transom and 1/1, double-hung, vinyl-sash windows. Window openings on the bay are paired and all window and door openings on the first and second story have segmental brick arches with drip molding. The basement level holds paired one-light vinyl sliding windows. The main entry is reached by metal steps with a metal railing. The two-story, two-bay brick ell on the rear elevation has the been parged and has an exterior brick chimney with a parged cap. The rear of the main block and the ell are fenestrated with 1/1, double-hung, vinyl-sash windows with concrete lug sills and segmental brick arches. The upper story of the rear ell has been altered and now holds a 1/1, double-hung, vinyl-sash window with a rowlock brick sill. A single-leaf, wood-frame French door with a blind transom and segmental arch is located on the rear elevation of the ell.

Site Notes:

March 2010: This rowhouse is located on the south side of the street and is set back approximately ten feet from the public brick sidewalk. The dwelling is adjacent to 613 and 617 Morris Place, N.E. A concrete walkway with steps leads from the main entry to the sidewalk. The front yard is covered with plantings and is edged with a low brick retaining wall. The back yard is enclosed with wood privacy fencing. A carport is located to the rear (south) of the dwelling.

NOTABLE FEATURES DATA

Component	Feature
-----------	---------

EXTERIOR MATERIALS DATA

Roof Component	Material	Color	Treatment	Source
Sloped	Not Visible		Not Visible	
Wall Component	Material	Color	Treatment	Source
Facade	Brick		Stretcher Bond	
Structure Component	Material	Feature		Source
Foundation	Brick & Concrete			
Walls	Brick			

Materials Notes:

WINDOW/DOOR/INTERIOR DATA

Window Location	Aperture Shape	Type	Lights	Material
Bay Windows	Segmental-Arched	Dbl-Hung	1/1 Double	Vinyl
Facade	Segmental-Arched	Dbl-Hung	1/1	
Door Location	Aperture Shape	Type	Panels	Material
Main Door	Arched (Segmental)	Single	Paneled	Metal

Notable Interior Plan(s)

Notable Interior Feature(s)

Interior Notes:

PLAN/SURVEY/DESIGNATION DATA

Neighborhood: **Capitol Hill**

Historic District(s) _____

Subdivision:

Ward/ANC:

Zoning:

Contributing:

Designation Event(s) _____

Survey(s) _____

Level(s) of Investigation _____

Capitol Hill F & G Streets (2010)

Permit Research

Reconnaissance Survey

PHOTOS - DIGITIZED

Caption:

Path: **C:\Users\CHRS\Documents\CHRS
Databases\F&G Street - 2 to 11th
St\Database\Pictures\Square 0860**

File: **615_Morris_Place_NE_facade_looking_SE.jpg**

Date:: Photog:

Code:: R: Fr:



Caption:

Path: **C:\Users\CHRS\Documents\CHRS
Databases\F&G Street - 2 to 11th
St\Database\Pictures\Square 0860**

File: **615_Morris_Place_NE_facade_looking_SW.jpg**

Date:: Photog:

Code:: R: Fr:



Caption:

Path: **C:\Users\CHRS\Documents\CHRS
Databases\F&G Street - 2 to 11th
St\Database\Pictures\Square 0860**

File: **615_Morris_Place_NE_rear.jpg**

Date:: Photog:

Code:: R: Fr:



Caption:

Path: C:\Users\CHRS\Documents\CHRS
Databases\F&G Street - 2 to 11th
St\Database\Pictures\Square 0860\
File: 615_Morris_Place_NE_carport.jpg

Date:: Photog:

Code:: R: Fr:



PHOTOS - B/W OR NON-DIGITIZED

Photo Code	Roll	Frame(s)	Date	Photographer	Caption
------------	------	----------	------	--------------	---------

MISCELLANEOUS NOTES DATA

Notes:

PERMIT DATA

Permit Issue Date	Number	Type	Remarks
11/14/1894	0858	Build	

Permit Notes:

BIBLIOGRAPHIC DATA

Short Citation	Type	Date	Remarks
----------------	------	------	---------

Bibliographic Notes:

SIGNIFICANCE DATA

Study Unit

Code	Criteria
------	----------

DATA PROCESSING EVENTS DATA

Date	Individual	Action
4/26/2010	Litowitz (DDL), Dana	Record Updated
4/16/2010	Barnes (JLB), Jeanne	Record Updated
3/19/2010	Barnes (JLB), Jeanne	Record Updated
3/19/2010	Barnes (JLB), Jeanne	Record Created

Resource All Data Report

ID Number: 0860-0176

BASICS DATA

ID Number: **0860-0176** Year Built: **1894** Data Source: **Permit**

Number Extended Street Quad Type of Address

613 **Morris Place** **NE** **Current**

Name(s) Type of Name

Rowhouse, 613 Morris Place, N.E. **Common**

TaxCode1 TaxCode2 TaxCode3 Type Explain

0860/0176 **Square/Lot** **Current**

STATUS/PURPOSE/USE DATA

Resource Type: **Building** Status Current: **Extant**

Desig. Status: **Historic** Quality:

Purpose: **Rowhouse** Condition: **Good**

Function/Use Start Source Stop Source Explain

Residential (Single-Family) **1894** **Permit** **Historic/Current**

CONSTRUCTION DATA

Construction Event Start Source Stop Source Cost Source

Orig Construction **1894** **Permit** **1800 Permit**

Construction Event Association Associated Name

Orig Construction **Architect** **Beall, R.J., Jr.**

Orig Construction **Builder** **Gottwals, D.B.**

Orig Construction **Owner** **Gottwals, D.B.**

Construction Notes:

PEOPLE/EVENTS DATA

Racial Segregation Status:

SETTING/SHAPE/SIZE DATA

Surroundings: **Urban**

Streetscape: **Intact**

Relate to Othr Bldgs: **Row (1 of 4)**

Relate to Street: **Face on Line**

Massing: **Row Building/Rectangular Bay**

Footprint: **L-Shaped**

Number Stories: **2**

Bays Wide: **2**

Height:

Width: **16**

Depth/Length: **30**

SqFt:

Volume:

Lot Width

Lot Depth/Length:

Lot SqFt:

Acreage:

Has Driveway: ☐

Cross Reference Notes:

Outbuilding Type

Contributing Status

Outbuilding Notes:

STYLE/EXTERIOR DATA

Architectural Style(s)

Queen Anne

Italianate

Exterior & Architectural Notes:

March 2010: This rowhouse is one of four buildings constructed from the same permit (#0858) in 1894 by owner/builder D.B. Gottwalls. The dwelling, which was designed by architect R.J. Beall, Jr., is two stories high, two bays wide, and has a shallow rectangular projecting bay on the facade (north elevation). The building sits on a solid brick and concrete foundation that is raised. The dwelling is constructed of brick and is faced with stretcher-bond brick. It has a sloping roof (materials not visible) that is ornamented with a molded metal cornice with brick corbeling and a brick frieze. Multiple brick stringcourses are located on the facade, including a four-course water table and two-course continuous sills. The dwelling is fenestrated with a single-leaf paneled wood door with a one-light transom and 1/1, double-hung, vinyl-sash windows with concrete lug sills. Window openings on the bay are paired and the basement-level opening has a rock-faced concrete lintel. All window and door openings on the first and second story have segmental brick arches with drip molding. The main entry is reached by metal steps with a metal rail. The two-story, two-bay ell on the rear elevation has the same material treatment as the main block with an exterior brick chimney with a plain cap. The rear of the main block and the ell are fenestrated with 1/1, double-hung, vinyl-sash windows with concrete lug sills and segmental brick arches. A single-leaf, wood-frame French door with a blind transom and segmental brick arch is located on the rear elevation of the ell.

Site Notes:

March 2010: This rowhouse is located on the south side of the street and is set back approximately ten feet from the public brick sidewalk. The dwelling is adjacent to 611 and 615 Morris Place, N.E. A concrete walkway with steps leads from the main entry to the sidewalk. The front yard is covered with mulch and is edged with a low concrete retaining wall. The back yard is enclosed with wood privacy fencing.

NOTABLE FEATURES DATA

Component	Feature
-----------	---------

EXTERIOR MATERIALS DATA

Roof Component	Material	Color	Treatment	Source
Sloped	Not Visible		Not Visible	
Wall Component	Material	Color	Treatment	Source
Facade	Brick		Stretcher Bond	
Structure Component	Material	Feature		Source
Foundation	Brick & Concrete			
Walls	Brick			

Materials Notes:

WINDOW/DOOR/INTERIOR DATA

Window Location	Aperture Shape	Type	Lights	Material
Bay Windows	Segmental-Arched	Dbl-Hung	1/1 Double	Vinyl
Facade	Segmental-Arched	Dbl-Hung	1/1	Vinyl
Door Location	Aperture Shape	Type	Panels	Material
Main Door	Arched (Segmental)	Single	Paneled	Wood

Notable Interior Plan(s)

Notable Interior Feature(s)

Interior Notes:

PLAN/SURVEY/DESIGNATION DATA

Tuesday, June 25, 2013

ID_Number: 0860-0176 Page 2

Neighborhood: **Capitol Hill**

Subdivision:

Ward/ANC:

Zoning:

Contributing:

Historic District(s)

Designation Event(s)

Survey(s)

Capitol Hill F & G Streets (2010)

Level(s) of Investigation

Permit Research

Reconnaissance Survey

PHOTOS - DIGITIZED

Caption:

Path: C:\Users\CHRS\Documents\CHRS
Databases\F&G Street - 2 to 11th
St\Database\Pictures\Square 0860\

File: 613_Morris_Place_NE_facade_looking_S.jpg

Date:: Photog:

Code:: R: Fr:



Caption:

Path: C:\Users\CHRS\Documents\CHRS
Databases\F&G Street - 2 to 11th
St\Database\Pictures\Square 0860\

File: 613_Morris_Place_NE_facade_looking_SW.jpg

Date:: Photog:

Code:: R: Fr:



Caption:

Path: C:\Users\CHRS\Documents\CHRS
Databases\F&G Street - 2 to 11th
St\Database\Pictures\Square 0860\

File: 613_Morris_Place_NE_rear_looking_N.jpg

Date:: Photog:

Code:: R: Fr:



PHOTOS - B/W OR NON-DIGITIZED

Photo Code	Roll	Frame(s)	Date	Photographer	Caption
------------	------	----------	------	--------------	---------

MISCELLANEOUS NOTES DATA

Notes:

--

PERMIT DATA

Permit Issue Date	Number	Type	Remarks
11/14/1894	0858	Build	

Permit Notes:

BIBLIOGRAPHIC DATA

Short Citation	Type	Date	Remarks
----------------	------	------	---------

Bibliographic Notes:

SIGNIFICANCE DATA

Study Unit

Code	Criteria
------	----------

DATA PROCESSING EVENTS DATA

Date	Individual	Action
4/26/2010	Litowitz (DDL), Dana	Record Updated
4/16/2010	Barnes (JLB), Jeanne	Record Updated
3/19/2010	Barnes (JLB), Jeanne	Record Updated
3/19/2010	Barnes (JLB), Jeanne	Record Created

Resource All Data Report

ID Number: 0860-0175

BASICS DATA

ID Number: **0860-0175** Year Built: **1894** Data Source: **Permit**

Number Extended Street Quad Type of Address

611 **Morris Place** **NE** **Current**

Name(s) Type of Name

Rowhouse, 611 Morris Place, N.E. **Common**

TaxCode1 TaxCode2 TaxCode3 Type Explain

0860/0175 **Square/Lot** **Current**

STATUS/PURPOSE/USE DATA

Resource Type: **Building** Status Current: **Extant**

Desig. Status: **Historic** Quality:

Purpose: **Rowhouse** Condition: **Good**

Function/Use Start Source Stop Source Explain

Residential (Single-Family) **1894** **Permit** **Historic/Current**

CONSTRUCTION DATA

Construction Event Start Source Stop Source Cost Source

Orig Construction **1894** **Permit** **1800 Permit**

Construction Event Association Associated Name

Orig Construction **Architect** **Beall, R.J., Jr.**

Orig Construction **Builder** **Gottwals, D.B.**

Orig Construction **Owner** **Gottwals, D.B.**

Construction Notes:

PEOPLE/EVENTS DATA

Racial Segregation Status:

SETTING/SHAPE/SIZE DATA

Surroundings: **Urban**

Streetscape: **Intact**

Relate to Othr Bldgs: **Row (1 of 4)**

Relate to Street: **Face on Line**

Massing: **Row Building/Rectangular Bay**

Footprint: **L-Shaped**

Number Stories: **2**

Bays Wide: **2**

Height:

Width: **16**

Depth/Length: **30**

SqFt:

Volume:

Lot Width

Lot Depth/Length:

Lot SqFt:

Acreage:

Has Driveway: ☐

Cross Reference Notes:

Outbuilding Type

Contributing Status

Outbuilding Notes:

STYLE/EXTERIOR DATA

Architectural Style(s)

Queen Anne

Italianate

Exterior & Architectural Notes:

March 2010: This rowhouse is one of four buildings constructed from the same permit (#0858) in 1894 by owner/builder D.B. Gottwalls. The dwelling, which was designed by architect R.J. Beall, Jr., is two stories high, two bays wide, and has a shallow rectangular projecting bay on the facade (north elevation). The building sits on a solid brick and concrete foundation that is raised. The dwelling is constructed of brick and is faced with stretcher-bond brick. It has a sloping roof (materials not visible) that is ornamented with a molded metal cornice with brick corbeling and a brick frieze. Multiple brick stringcourses are located on the facade, including a four-course water table and two-course continuous sills. The dwelling is fenestrated with a single-leaf paneled wood door with lights and a one-light transom and 1/1, double-hung, vinyl-sash windows with concrete lug sills. All window and door openings on the first and second story have segmental brick arches with drip molding. Window openings on the bay are paired and are divided by a fluted pilaster. The basement level holds paired one-light vinyl sliding windows with a rock-faced concrete lintel. The main entry is reached by brick steps with a metal rail. The two-story, two-bay ell on the rear elevation has the same material treatment as the main block with an exterior brick chimney with a plain cap. The rear of the main block and the ell are fenestrated with 1/1, double-hung, vinyl-sash windows with concrete lug sills and segmental brick arches. A sliding glass door with a four-light transom and soldier-brick flat arch is located on the first story of the ell and leads to a wood deck in the back yard.

Site Notes:

March 2010: This rowhouse is located on the south side of the street and is set back approximately ten feet from the public brick sidewalk. The dwelling is adjacent to 609 and 613 Morris Place, N.E. A brick walkway with steps leads from the main entry to the sidewalk. The front yard is covered with plantings and is edged with a low brick retaining wall. The back yard is enclosed with wood privacy fencing.

NOTABLE FEATURES DATA

Component	Feature
-----------	---------

EXTERIOR MATERIALS DATA

Roof Component	Material	Color	Treatment	Source
Sloped	Not Visible		Not Visible	
Wall Component	Material	Color	Treatment	Source
Facade	Brick		Stretcher Bond	
Structure Component	Material	Feature		Source
Foundation	Brick & Concrete			
Walls	Brick			

Materials Notes:

WINDOW/DOOR/INTERIOR DATA

Window Location	Aperture Shape	Type	Lights	Material
Bay Windows	Segmental-Arched	Dbl-Hung	1/1 Double	Vinyl
Facade	Segmental-Arched	Dbl-Hung	1/1	Vinyl
Door Location	Aperture Shape	Type	Panels	Material
Main Door	Arched (Segmental)	Single	Paneled	Wood

Notable Interior Plan(s)

Notable Interior Feature(s)

Interior Notes:

PLAN/SURVEY/DESIGNATION DATA

Neighborhood: **Capitol Hill**

Historic District(s)

Subdivision:

Ward/ANC:

Zoning:

Contributing:

Designation Event(s)

Survey(s)

Level(s) of Investigation

Capitol Hill F & G Streets (2010)

Permit Research

Reconnaissance Survey

PHOTOS - DIGITIZED

Caption:

Path: **C:\Users\CHRS\Documents\CHRS
Databases\F&G Street - 2 to 11th
St\Database\Pictures\Square 0860**

File: **611_Morris_Place_NE_facade_looking_SE.jpg**

Date:: Photog:

Code:: R: Fr:



Caption:

Path: **C:\Users\CHRS\Documents\CHRS
Databases\F&G Street - 2 to 11th
St\Database\Pictures\Square 0860**

File: **611_Morris_Place_NE_facade_looking_SW.jpg**

Date:: Photog:

Code:: R: Fr:



Caption:

Path: **C:\Users\CHRS\Documents\CHRS
Databases\F&G Street - 2 to 11th
St\Database\Pictures\Square 0860**

File: **611_Morris_Place_NE_rear.jpg**

Date:: Photog:

Code:: R: Fr:



PHOTOS - B/W OR NON-DIGITIZED

Photo Code	Roll	Frame(s)	Date	Photographer	Caption
------------	------	----------	------	--------------	---------

MISCELLANEOUS NOTES DATA

Notes:

--

PERMIT DATA

Permit Issue Date	Number	Type	Remarks
11/14/1894	0858	Build	

Permit Notes:

BIBLIOGRAPHIC DATA

Short Citation	Type	Date	Remarks
----------------	------	------	---------

Bibliographic Notes:

SIGNIFICANCE DATA

Study Unit

Code	Criteria
------	----------

DATA PROCESSING EVENTS DATA

Date	Individual	Action
4/26/2010	Litowitz (DDL), Dana	Record Updated
4/16/2010	Barnes (JLB), Jeanne	Record Updated
3/19/2010	Barnes (JLB), Jeanne	Record Updated
3/19/2010	Barnes (JLB), Jeanne	Record Created

Resource All Data Report

ID Number: 0860-0174

BASICS DATA

ID Number: **0860-0174** Year Built: **1894** Data Source: **Permit**

Number Extended Street Quad Type of Address

609 **Morris Place** **NE Current**

Name(s) Type of Name

Rowhouse, 609 Morris Place, N.E. **Common**

TaxCode1 TaxCode2 TaxCode3 Type Explain

0860/0174 **Square/Lot** **Current**

STATUS/PURPOSE/USE DATA

Resource Type: **Building** Status Current: **Extant**

Desig. Status: **Historic** Quality:

Purpose: **Rowhouse** Condition: **Good**

Function/Use Start Source Stop Source Explain

Residential (Single-Family) **1894** **Permit** **Historic/Current**

CONSTRUCTION DATA

Construction Event Start Source Stop Source Cost Source

Orig Construction **1894** **Permit** **1800 Permit**

Construction Event Association Associated Name

Orig Construction **Architect** **Beall, R.J., Jr.**

Orig Construction **Builder** **Gottwals, D.B.**

Orig Construction **Owner** **Gottwals, D.B.**

Construction Notes:

PEOPLE/EVENTS DATA

Racial Segregation Status:

SETTING/SHAPE/SIZE DATA

Surroundings: **Urban**

Streetscape: **Intact**

Relate to Othr Bldgs: **Row End (1 of 4)**

Relate to Street: **Face on Line**

Massing: **Row Building/Rectangular Bay**

Footprint: **L-Shaped**

Number Stories: **2**

Bays Wide: **2**

Height:

Width: **16**

Depth/Length: **30**

SqFt:

Volume:

Lot Width

Lot Depth/Length:

Lot SqFt:

Acreage:

Has Driveway: ☐

Cross Reference Notes:

Outbuilding Type

Contributing Status

Outbuilding Notes:

STYLE/EXTERIOR DATA

Architectural Style(s)

Queen Anne

Italianate

Exterior & Architectural Notes:

March 2010: This rowhouse is one of four buildings constructed from the same permit (#0858) in 1894 by owner/builder D.B. Gottwalls. The dwelling, which was designed by architect R.J. Beall, Jr., is two stories high, two bays wide, and has a shallow rectangular projecting bay on the facade (north elevation). The building sits on a solid brick and concrete foundation that is raised. The dwelling is constructed of brick and is faced with stretcher-bond brick. It has a sloping roof (materials not visible) that is ornamented with a molded metal cornice with brick corbeling and a brick frieze. Multiple brick stringcourses are located on the facade, including a four-course water table and two-course continuous sills. The dwelling is fenestrated with a single-leaf paneled wood door with lights and a one-light transom and 9/9, double-hung, vinyl-sash window. The openings on the bay are paired and are divided by a fluted pilaster. The bay holds one-light fixed windows in the basement, 8/8, double-hung, vinyl sash on the first story, and 6/6, double-hung, vinyl sash on the second story. All window and door openings on the first and second story of the facade have segmental brick arches with drip molding. The basement level windows have a rock-faced concrete lintel. The main entry is reached by wood steps with a wood rail. The two-story, two-bay ell on the rear elevation has the same material treatment as the main block with an exterior brick chimney with a plain cap. The rear elevation of the ell is covered with stucco. The rear of the main block and the ell are fenestrated with 9/9, double-hung, vinyl-sash windows with concrete lug sills and segmental arches. Other details were obscured by the privacy fence.

Site Notes:

March 2010: This rowhouse is located on the south side of the street and is set back approximately ten feet from the public brick sidewalk. The dwelling is adjacent to 611 Morris Place, N.E. A concrete walkway with steps leads from the main entry to the sidewalk. The front yard is covered with plantings and is edged with a low brick retaining wall and metal picket fence. The back yard is enclosed with wood privacy fencing.

NOTABLE FEATURES DATA

Component	Feature
-----------	---------

EXTERIOR MATERIALS DATA

Roof Component	Material	Color	Treatment	Source
Sloped	Not Visible		Not Visible	
Wall Component	Material	Color	Treatment	Source
Facade	Brick		Stretcher Bond	
Structure Component	Material	Feature		Source
Foundation	Brick & Concrete			
Walls	Brick			

Materials Notes:

WINDOW/DOOR/INTERIOR DATA

Window Location	Aperture Shape	Type	Lights	Material
Bay Windows	Segmental-Arched	Dbl-Hung	6/6 Double	Vinyl
Bay Windows	Segmental-Arched	Dbl-Hung	8/8 Double	Vinyl
Facade	Segmental-Arched	Dbl-Hung	9/9	Vinyl
Door Location	Aperture Shape	Type	Panels	Material
Main Door	Arched (Segmental)	Single	Paneled	Wood

Notable Interior Plan(s)

Notable Interior Feature(s)

Interior Notes:

PLAN/SURVEY/DESIGNATION DATA

Neighborhood: **Capitol Hill**

Historic District(s)

Subdivision:

Ward/ANC:

Zoning:

Contributing:

Designation Event(s)

Survey(s)

Level(s) of Investigation

Capitol Hill F & G Streets (2010)

Permit Research

Reconnaissance Survey

PHOTOS - DIGITIZED

Caption:

Path: **C:\Users\CHRS\Documents\CHRS
Databases\F&G Street - 2 to 11th
St\Database\Pictures\Square 0860**

File: **609_Morris_Place_NE_facade_looking_S.jpg**

Date:: Photog:

Code:: R: Fr:



Caption:

Path: **C:\Users\CHRS\Documents\CHRS
Databases\F&G Street - 2 to 11th
St\Database\Pictures\Square 0860**

File: **609_Morris_Place_NE_facade_looking_SE.jpg**

Date:: Photog:

Code:: R: Fr:



Caption:

Path: **C:\Users\CHRS\Documents\CHRS
Databases\F&G Street - 2 to 11th
St\Database\Pictures\Square 0860**

File: **609_Morris_Place_NE_rear_looking_NE.jpg**

Date:: Photog:

Code:: R: Fr:



PHOTOS - B/W OR NON-DIGITIZED

Photo Code	Roll	Frame(s)	Date	Photographer	Caption
------------	------	----------	------	--------------	---------

MISCELLANEOUS NOTES DATA

Notes:

--

PERMIT DATA

Permit Issue Date	Number	Type	Remarks
11/14/1894	0858	Build	

Permit Notes:

BIBLIOGRAPHIC DATA

Short Citation	Type	Date	Remarks
----------------	------	------	---------

Bibliographic Notes:

SIGNIFICANCE DATA

Study Unit

Code	Criteria
------	----------

DATA PROCESSING EVENTS DATA

Date	Individual	Action
4/26/2010	Litowitz (DDL), Dana	Record Updated
4/16/2010	Barnes (JLB), Jeanne	Record Updated
3/19/2010	Barnes (JLB), Jeanne	Record Updated
3/19/2010	Barnes (JLB), Jeanne	Record Created

Resource All Data Report

ID Number: 0860-0168

BASICS DATA

ID Number: **0860-0168** Year Built: **1893** Data Source: **Permit**

Number Extended Street Quad Type of Address

623 **6th Street** **NE Current**

Name(s) Type of Name

Rowhouse, 623 6th Street, N.E. **Common**

TaxCode1 TaxCode2 TaxCode3 Type Explain

0860/0168 **Square/Lot** **Current**

STATUS/PURPOSE/USE DATA

Resource Type: **Building** Status Current: **Extant**

Desig. Status: **Historic** Quality:

Purpose: **Rowhouse** Condition: **Good**

Function/Use Start Source Stop Source Explain

Residential (Single-Family) **1893** **Permit** **Historic/Current**

CONSTRUCTION DATA

Construction Event Start Source Stop Source Cost Source

Orig Construction **1893** **Permit** **2500 Permit**

Construction Event Association Associated Name

Orig Construction **Architect** **Unknown**

Orig Construction **Builder** **Weber, G.W.**

Orig Construction **Owner** **Weber, G.W.**

Construction Notes:

PEOPLE/EVENTS DATA

Racial Segregation Status:

SETTING/SHAPE/SIZE DATA

Surroundings: **Urban**

Streetscape: **Intact**

Relate to Othr Bldgs: **Row Corner (1 of 6)**

Relate to Street: **Face on Line**

Massing: **Row Building/Multiple Bays**

Footprint: **Irregular**

Number Stories: **2**

Bays Wide: **2**

Height:

Width: **16**

Depth/Length: **33**

SqFt:

Volume:

Lot Width

Lot Depth/Length:

Lot SqFt:

Acreage:

Has Driveway: ☐

Cross Reference Notes:

Outbuilding Type

Contributing Status

Outbuilding Notes:

STYLE/EXTERIOR DATA

Architectural Style(s)

Queen Anne

Exterior & Architectural Notes:

March 2010: This dwelling is one of six rowhouses constructed in 1893 from the same permit (#1791.5) by owner/builder G.W. Weber. The two-story, Queen Anne-style building is two bays wide and four structural bays deep. The dwelling is composed of a rectangular main block with a polygonal canted bay on the northwest corner and a projecting rectangular bay on the north (side) elevation. The bays have the same material treatment as the main block and the canted bay is capped by a slate-shingled pyramidal roof. A circular louvered vent pierces the roof on the west elevation. The dwelling sits on a solid raised foundation of brick and concrete. The dwelling is constructed of brick and is faced with irregularly coursed American-bond brick. The sloping roof (materials not visible), is ornamented with a molded metal cornice, brick corbeling, and indented brick molding. Several brick beltcourses are located on the building, including a four-course water table and continuous sills on the first and second stories. The main entry is located on the southernmost bay of the facade (west elevation). The single-leaf flush wood door with lights has a semicircular transom and is set in a semicircular brick arch with prismatic billets. Concrete steps and a metal railing provide access to the entry. The dwelling is primarily fenestrated with 1/1, double-hung, wood-sash windows with concrete lug sills and segmental brick arches with prismatic billet molding. The face of the rectangular bay on the north elevation holds paired window openings. The basement of the dwelling is fenestrated with three-light and four-light wood windows and a single-leaf opening located on the west (side) elevation of the rectangular bay. The bay is also ornamented with deeply chamfered corners with corbeled stops.

A one-story, full-width porch was constructed on the rear elevation ca. 1970. The porch sits on a brick pier foundation and has been enclosed and clad with aluminum siding. The materials of the shed roof were not visible. The porch is fenestrated with 1/1, double-hung, wood-sash windows and a single-leaf flush wood door which is reached by wood steps.

Site Notes:

March 2010: This rowhouse is located on the southeast corner of Morris Place, N.E. and 6th Street, N.E. The dwelling is set back approximately ten feet from the public brick sidewalk. A concrete walkway with steps leads from the main entry to the sidewalk. The grassy yard is enclosed with metal chainlink fencing. The house is adjacent to 621 6th Street, N.E.

NOTABLE FEATURES DATA

Component	Feature
-----------	---------

EXTERIOR MATERIALS DATA

Roof Component	Material	Color	Treatment	Source
Sloped	Not Visible		Not Visible	
Wall Component	Material	Color	Treatment	Source
Facade	Brick		American Bond	
Structure Component	Material	Feature		Source
Foundation	Brick & Concrete			
Walls	Brick			

Materials Notes:

WINDOW/DOOR/INTERIOR DATA

Window Location	Aperture Shape	Type	Lights	Material
Bay Windows	Segmental-Arched	Dbl-Hung	1/1 Double	Wood
Facade	Segmental-Arched	Dbl-Hung	1/1	Wood
Door Location	Aperture Shape	Type	Panels	Material
Main Door	Arched (Round)	Single		Wood

Notable Interior Plan(s)

Notable Interior Feature(s)

Interior Notes:

PLAN/SURVEY/DESIGNATION DATA

Neighborhood: **Capitol Hill**

Historic District(s) _____

Subdivision: _____

Ward/ANC: _____

Zoning: _____

Designation Event(s) _____

Contributing: _____

Survey(s) _____

Level(s) of Investigation _____

Capitol Hill F & G Streets (2010)

**Permit Research
Reconnaissance Survey**

PHOTOS - DIGITIZED

Caption: _____

Path: **C:\Users\CHRS\Documents\CHRS
Databases\F&G Street - 2 to 11th
St\Database\Pictures\Square 0860\
File: 623_6th_Street_NE_facade_looking_NW.jpg**

Date:: _____ Photog: _____

Code:: _____ R: _____ Fr: _____



Caption: _____

Path: **C:\Users\CHRS\Documents\CHRS
Databases\F&G Street - 2 to 11th
St\Database\Pictures\Square 0860\
File: 623_6th_Street_NE_facade_looking_SW.jpg**

Date:: _____ Photog: _____

Code:: _____ R: _____ Fr: _____



Caption: _____

Path: **C:\Users\CHRS\Documents\CHRS
Databases\F&G Street - 2 to 11th
St\Database\Pictures\Square 0860\
File: 623_6th_Street_NE_rear.jpg**

Date:: _____ Photog: _____

Code:: _____ R: _____ Fr: _____



Caption:

Path: C:\Users\CHRS\Documents\CHRS
Databases\F&G Street - 2 to 11th
St\Database\Pictures\Square 0860\
File: 623_6th_Street_NE_side_looking_SW.jpg
Date:: Photog:
Code:: R: Fr:



PHOTOS - B/W OR NON-DIGITIZED

Photo Code	Roll	Frame(s)	Date	Photographer	Caption
------------	------	----------	------	--------------	---------

MISCELLANEOUS NOTES DATA

Notes:

PERMIT DATA

Permit Issue Date	Number	Type	Remarks
3/21/1893	1791.5	Build	

Permit Notes:

BIBLIOGRAPHIC DATA

Short Citation	Type	Date	Remarks
----------------	------	------	---------

Bibliographic Notes:

SIGNIFICANCE DATA

Study Unit

Code	Criteria
------	----------

DATA PROCESSING EVENTS DATA

Date	Individual	Action
4/26/2010	Litowitz (DDL), Dana	Record Updated
4/16/2010	Barnes (JLB), Jeanne	Record Updated
3/19/2010	Barnes (JLB), Jeanne	Record Updated
3/19/2010	Barnes (JLB), Jeanne	Record Created

Resource All Data Report

ID Number: 0860-0169

BASICS DATA

ID Number: **0860-0169** Year Built: **1893** Data Source: **Permit**

Number Extended Street Quad Type of Address

621 **6th Street** **NE Current**

Name(s) Type of Name

Rowhouse, 621 6th Street, N.E. **Common**

TaxCode1 TaxCode2 TaxCode3 Type Explain

0860/0169 **Square/Lot** **Current**

STATUS/PURPOSE/USE DATA

Resource Type: **Building** Status Current: **Extant**

Desig. Status: **Historic** Quality:

Purpose: **Rowhouse** Condition: **Good**

Function/Use Start Source Stop Source Explain

Residential (Single-Family) **1893** **Permit** **Historic/Current**

CONSTRUCTION DATA

Construction Event Start Source Stop Source Cost Source

Orig Construction **1893** **Permit** **2500 Permit**

Construction Event Association Associated Name

Orig Construction **Architect** **Unknown**

Orig Construction **Builder** **Weber, G.W.**

Orig Construction **Owner** **Weber, G.W.**

Construction Notes:

PEOPLE/EVENTS DATA

Racial Segregation Status:

SETTING/SHAPE/SIZE DATA

Surroundings: **Urban**

Streetscape: **Intact**

Relate to Othr Bldgs: **Row (1 of 6)**

Relate to Street: **Face on Line**

Massing: **Row Building/Rectangular Bay**

Footprint: **L-Shaped**

Number Stories: **2**

Bays Wide: **2**

Height:

Width: **16**

Depth/Length: **33**

SqFt:

Volume:

Lot Width

Lot Depth/Length:

Lot SqFt:

Acreage:

Has Driveway: ☐

Cross Reference Notes:

Outbuilding Type

Contributing Status

Outbuilding Notes:

STYLE/EXTERIOR DATA

Architectural Style(s)

Queen Anne

Exterior & Architectural Notes:

March 2010: This dwelling is one of six rowhouses constructed in 1893 from the same permit (#1791.5) by owner/builder G.W. Weber. The two-story, Queen Anne-style building is two bays wide. The dwelling is composed of a rectangular main block with a two-story projecting front-gabled bay on the facade (west elevation). The bay has rounded corners and has the same material treatment as the main block. The dwelling sits on a solid raised foundation of brick and concrete. The dwelling is constructed of brick and is faced with irregularly coursed American-bond brick. The sloping roof (materials not visible), is ornamented with a molded metal cornice, brick corbeling, and indented brick molding. The upper gable end of the bay is ornamented with a diamond composed of prismatic billets. Several brick stringcourses are located on the building, including a four-course water table and continuous sills on the first and second stories. The main entry is located on the southernmost bay of the facade (west elevation). The single-leaf paneled wood door has a semicircular transom and is set in a semicircular brick arch with prismatic billet molding. Metal steps and a gas pipe rail provide access to the entry. The dwelling is fenestrated with 1/1, double-hung, wood-sash windows with concrete lug sills and segmental brick arches with prismatic billet molding. The face of the projecting bay holds paired window openings that are divided by a fluted pilaster. The basement of the dwelling is fenestrated with paired one-light vinyl sliding windows. The two-story ell on the rear elevation has the same material treatment as the main block. It is fenestrated with 1/1, double-hung, vinyl-sash windows and a single-leaf door (materials not visible). All rear openings have a segmental brick arch.

Site Notes:

March 2010: This rowhouse is located on the west side of 6th Street, N.E. The dwelling is set back approximately ten feet from the public brick sidewalk and is adjacent to 623 and 619 6th Street, N.E. A concrete walkway with steps leads from the main entry to the sidewalk. The mulch-covered yard has plantings and is edged with a retaining wall of landscaping timbers. The back yard is enclosed with wood privacy fencing.

NOTABLE FEATURES DATA

Component

Feature

EXTERIOR MATERIALS DATA

Roof Component	Material	Color	Treatment	Source
Sloped	Not Visible		Not Visible	
Wall Component	Material	Color	Treatment	Source
Facade	Brick		American Bond	
Structure Component	Material	Feature		Source
Foundation	Brick & Concrete			
Walls	Brick			

Materials Notes:

WINDOW/DOOR/INTERIOR DATA

Window Location	Aperture Shape	Type	Lights	Material
Bay Windows	Segmental-Arched	DbI-Hung	1/1 Double	Wood
Facade	Segmental-Arched	DbI-Hung	1/1	Wood
Door Location	Aperture Shape	Type	Panels	Material
Main Door	Arched (Round)	Single	Paneled	Wood

Notable Interior Plan(s)

Notable Interior Feature(s)

Interior Notes:

PLAN/SURVEY/DESIGNATION DATA

Neighborhood: **Capitol Hill**

Historic District(s)

Subdivision:

Ward/ANC:

Zoning:

Contributing:

Designation Event(s)

Survey(s)

Level(s) of Investigation

Capitol Hill F & G Streets (2010)

Permit Research

Reconnaissance Survey

PHOTOS - DIGITIZED

Caption:

Path: **C:\Users\CHRS\Documents\CHRS
Databases\F&G Street - 2 to 11th
St\Database\Pictures\Square 0860**

File: **621_6th_Street_NE_facade_looking_E.jpg**

Date:: Photog:

Code:: R: Fr:



Caption:

Path: **C:\Users\CHRS\Documents\CHRS
Databases\F&G Street - 2 to 11th
St\Database\Pictures\Square 0860**

File: **621_6th_Street_NE_facade_looking_NE.jpg**

Date:: Photog:

Code:: R: Fr:



Caption:

Path: **C:\Users\CHRS\Documents\CHRS
Databases\F&G Street - 2 to 11th
St\Database\Pictures\Square 0860**

File: **621_6th_Street_NE_rear_looking_SW.jpg**

Date:: Photog:

Code:: R: Fr:



PHOTOS - B/W OR NON-DIGITIZED

Photo Code	Roll	Frame(s)	Date	Photographer	Caption
------------	------	----------	------	--------------	---------

MISCELLANEOUS NOTES DATA

Notes:

--

PERMIT DATA

Permit Issue Date	Number	Type	Remarks
3/21/1893	1791.5	Build	
Permit Notes:			

BIBLIOGRAPHIC DATA

Short Citation	Type	Date	Remarks
Bibliographic Notes:			

SIGNIFICANCE DATA

Study Unit

Code	Criteria
------	----------

DATA PROCESSING EVENTS DATA

Date	Individual	Action
4/26/2010	Litowitz (DDL), Dana	Record Updated
4/16/2010	Barnes (JLB), Jeanne	Record Updated
3/19/2010	Barnes (JLB), Jeanne	Record Updated
3/19/2010	Barnes (JLB), Jeanne	Record Created

Resource All Data Report

ID Number: 0860-0170

BASICS DATA

ID Number: **0860-0170** Year Built: **1893** Data Source: **Permit**

Number Extended Street Quad Type of Address

619 **6th Street** **NE Current**

Name(s) Type of Name

Rowhouse, 619 6th Street, N.E. **Common**

TaxCode1 TaxCode2 TaxCode3 Type Explain

0860/0170 **Square/Lot** **Current**

STATUS/PURPOSE/USE DATA

Resource Type: **Building** Status Current: **Extant**

Desig. Status: **Historic** Quality:

Purpose: **Rowhouse** Condition: **Good**

Function/Use Start Source Stop Source Explain

Residential (Single-Family) **1893** **Permit** **Historic/Current**

CONSTRUCTION DATA

Construction Event Start Source Stop Source Cost Source

Orig Construction **1893** **Permit** **2500 Permit**

Construction Event Association Associated Name

Orig Construction **Architect** **Unknown**

Orig Construction **Builder** **Weber, G.W.**

Orig Construction **Owner** **Weber, G.W.**

Construction Notes:

PEOPLE/EVENTS DATA

Racial Segregation Status:

SETTING/SHAPE/SIZE DATA

Surroundings: **Urban**

Streetscape: **Intact**

Relate to Othr Bldgs: **Row (1 of 6)**

Relate to Street: **Face on Line**

Massing: **Row Building/Rectangular Bay**

Footprint: **L-Shaped**

Number Stories: **2**

Bays Wide: **2**

Height:

Width: **16**

Depth/Length: **33**

SqFt:

Volume:

Lot Width

Lot Depth/Length:

Lot SqFt:

Acreage:

Has Driveway: ☐

Cross Reference Notes:

Outbuilding Type

Contributing Status

Outbuilding Notes:

STYLE/EXTERIOR DATA

Architectural Style(s)

Queen Anne

Exterior & Architectural Notes:

March 2010: This dwelling is one of six rowhouses constructed in 1893 from the same permit (#1791.5) by owner/builder G.W. Weber. The two-story, Queen Anne-style building is two bays wide. The dwelling is composed of a rectangular main block with a two-story projecting front-gabled bay on the facade (west elevation). The bay has rounded corners and the same material treatment as the main block. The dwelling sits on a solid raised foundation of brick and concrete. The dwelling is constructed of brick and is faced with irregularly coursed American-bond brick. The sloping roof (materials not visible), is ornamented with a molded metal cornice, brick corbeling, and indented brick molding. The upper gable end of the bay is ornamented with a diamond composed of prismatic billets. Several brick stringcourses are located on the building, including a four-course water table and continuous sills on the first and second stories. The main entry is located on the southernmost bay of the facade (west elevation). The single-leaf paneled wood door has a semicircular transom and is set in a semicircular brick arch with prismatic billet molding. Metal steps and a gas pipe rail provide access to the entry. The dwelling is fenestrated with 1/1, double-hung, wood-sash windows with concrete lug sills and segmental brick arches with prismatic billet molding. The face of the projecting bay holds paired window openings that are divided by a fluted pilaster. The basement of the dwelling is fenestrated with fixed wood windows. The two-story ell on the rear elevation was not visible from the alley.

Site Notes:

March 2010: This rowhouse is located on the west side of 6th Street, N.E. The dwelling is set back approximately ten feet from the public brick sidewalk and is adjacent to 617 and 621 6th Street, N.E. A concrete walkway with steps leads from the main entry to the sidewalk. The yard has plantings and is enclosed with bow and picket fencing. The back yard is enclosed with wood privacy fencing.

NOTABLE FEATURES DATA

Component

Feature

EXTERIOR MATERIALS DATA

Roof Component	Material	Color	Treatment	Source
Sloped	Not Visible		Not Visible	
Wall Component	Material	Color	Treatment	Source
Facade	Brick		American Bond	
Structure Component	Material	Feature		Source
Foundation	Brick & Concrete			
Walls	Brick			

Materials Notes:

WINDOW/DOOR/INTERIOR DATA

Window Location	Aperture Shape	Type	Lights	Material
Bay Windows	Segmental-Arched	Dbl-Hung	1/1 Double	Wood
Facade	Segmental-Arched	Dbl-Hung	1/1	Wood
Door Location	Aperture Shape	Type	Panels	Material
Main Door	Arched (Round)	Single	Paneled	Wood

Notable Interior Plan(s)

Notable Interior Feature(s)

Interior Notes:

PLAN/SURVEY/DESIGNATION DATA

Neighborhood: **Capitol Hill**

Historic District(s)

Subdivision:

Ward/ANC:

Zoning:

Contributing:

Designation Event(s)

Survey(s)

Level(s) of Investigation

Capitol Hill F & G Streets (2010)

Permit Research

Reconnaissance Survey

PHOTOS - DIGITIZED

Caption:

Path: C:\Users\CHRS\Documents\CHRS
Databases\F&G Street - 2 to 11th
St\Database\Pictures\Square 0860\

File: 619_6th_Street_NE_facade_looking_NW.jpg

Date:: Photog:

Code:: R: Fr:



Caption:

Path: C:\Users\CHRS\Documents\CHRS
Databases\F&G Street - 2 to 11th
St\Database\Pictures\Square 0860\

File: 619_6th_Street_NE_facade_looking_SW.jpg

Date:: Photog:

Code:: R: Fr:



Caption:

Path: C:\Users\CHRS\Documents\CHRS
Databases\F&G Street - 2 to 11th
St\Database\Pictures\Square 0860\

File: 617-623_6th_Street_NE_rear.jpg

Date:: Photog:

Code:: R: Fr:



PHOTOS - B/W OR NON-DIGITIZED

Photo Code	Roll	Frame(s)	Date	Photographer	Caption
------------	------	----------	------	--------------	---------

MISCELLANEOUS NOTES DATA

Notes:

--

PERMIT DATA

Tuesday, June 25, 2013

ID_Number: 0860-0170 Page 3

Permit Issue Date	Number	Type	Remarks
3/21/1893	1791.5	Build	

Permit Notes:

BIBLIOGRAPHIC DATA

Short Citation	Type	Date	Remarks
----------------	------	------	---------

Bibliographic Notes:

SIGNIFICANCE DATA

Study Unit

Code	Criteria
------	----------

DATA PROCESSING EVENTS DATA

Date	Individual	Action
4/26/2010	Litowitz (DDL), Dana	Record Updated
4/16/2010	Barnes (JLB), Jeanne	Record Updated
3/19/2010	Barnes (JLB), Jeanne	Record Updated
3/19/2010	Barnes (JLB), Jeanne	Record Created

Resource All Data Report

ID Number: 0860-0171

BASICS DATA

ID Number: **0860-0171** Year Built: **1893** Data Source: **Permit**

Number Extended Street Quad Type of Address

617 **6th Street** **NE**

Name(s) Type of Name

Rowhouse, 617 6th Street, N.E. **Common**

TaxCode1 TaxCode2 TaxCode3 Type Explain

0860/0171 **Square/Lot** **Current**

STATUS/PURPOSE/USE DATA

Resource Type: **Building** Status Current: **Extant**

Desig. Status: **Historic** Quality:

Purpose: **Rowhouse** Condition: **Good**

Function/Use Start Source Stop Source Explain

Residential (Single-Family) **1893** **Permit** **Historic/Current**

CONSTRUCTION DATA

Construction Event Start Source Stop Source Cost Source

Orig Construction **1893** **Permit** **2500 Permit**

Construction Event Association Associated Name

Orig Construction **Architect** **Unknown**

Orig Construction **Builder** **Weber, G.W.**

Orig Construction **Owner** **Weber, G.W.**

Construction Notes:

PEOPLE/EVENTS DATA

Racial Segregation Status:

SETTING/SHAPE/SIZE DATA

Surroundings: **Urban**

Streetscape: **Intact**

Relate to Othr Bldgs: **Row (1 of 6)**

Relate to Street: **Face on Line**

Massing: **Row Building/Circular Bay**

Footprint: **L-Shaped**

Number Stories: **2**

Bays Wide: **2**

Height:

Width: **16**

Depth/Length: **33**

SqFt:

Volume:

Lot Width

Lot Depth/Length:

Lot SqFt:

Acreage:

Has Driveway: ☐

Cross Reference Notes:

Outbuilding Type

Contributing Status

Outbuilding Notes:

STYLE/EXTERIOR DATA

Architectural Style(s)

Queen Anne

Exterior & Architectural Notes:

March 2010: This dwelling is one of six rowhouses constructed in 1893 from the same permit (#1791.5) by owner/builder G.W. Weber. The two-story, Queen Anne-style building is two bays wide. The dwelling is composed of a rectangular main block with a two-story projecting tower with a conical standing-seam metal on the facade (west elevation). The dwelling sits on a solid raised foundation of brick and concrete. The dwelling is constructed of brick, however, the tower is faced with Flemish-bond brick and the main block is faced with irregularly coursed American-bond brick. The sloping roof (materials not visible), is ornamented with a molded metal cornice, brick corbeling, and indented brick molding. Several brick stringcourses are located on the building, including a four-course water table and continuous sills on the first and second stories. The main entry is located on the southernmost bay of the facade (west elevation). The single-leaf paneled wood door has a one-light transom and is accessed by metal steps with a gas pipe rail. The dwelling is fenestrated with 1/1, double-hung, wood-sash windows with rock-faced concrete sills and flat lintels. The basement of the tower is fenestrated with one-light metal casement windows with rock-faced concrete lintels. The two-story ell on the rear elevation was not visible from the alley.

A two-story, full-width addition was constructed ca. 2005 on the rear elevation of the ell. The material of the addition is unknown, but appears to be Dryvit or metal panels. The addition has a shed roof (materials not visible) and is fenestrated with one-light metal casements. The first story of the addition was not visible.

Site Notes:

March 2010: This rowhouse is located on the west side of 6th Street, N.E. The dwelling is set back approximately ten feet from the public brick sidewalk and is adjacent to 615 and 619 6th Street, N.E. A brick walkway with steps leads from the main entry to the sidewalk. The grassy front yard is covered with plantings. The back yard is enclosed with wood privacy fencing.

NOTABLE FEATURES DATA

Component

Feature

EXTERIOR MATERIALS DATA

Roof Component	Material	Color	Treatment	Source
Sloped	Not Visible		Not Visible	
Wall Component	Material	Color	Treatment	Source
Facade	Brick		American Bond	
Tower	Brick		Flemish Bond	
Structure Component	Material	Feature		Source
Foundation	Brick & Concrete			
Walls	Brick			

Materials Notes:

WINDOW/DOOR/INTERIOR DATA

Window Location	Aperture Shape	Type	Lights	Material
Facade	Rectangular	Dbl-Hung	1/1	Wood
Door Location	Aperture Shape	Type	Panels	Material
Main Door	Rectangular	Single	Paneled	Wood

Notable Interior Plan(s)

Notable Interior Feature(s)

Interior Notes:

PLAN/SURVEY/DESIGNATION DATA

Neighborhood: **Capitol Hill**

Subdivision:

Ward/ANC:

Zoning:

Contributing:

Historic District(s)

Designation Event(s)

Survey(s)

Capitol Hill F & G Streets (2010)

Level(s) of Investigation

Permit Research

Reconnaissance Survey

PHOTOS - DIGITIZED

Caption:

Undisplayable Image Format

Path: **C:\Users\CHRS\Documents\CHRS
Databases\F&G Street - 2 to 11th
St\Database\Pictures\Square 0860**

File: **617_6th_Street_NE_facade_looking_E.jpg**

Date:: Photog:

Code:: R: Fr:

Caption:

Undisplayable Image Format

Path: **C:\Users\CHRS\Documents\CHRS
Databases\F&G Street - 2 to 11th
St\Database\Pictures\Square 0860**

File: **617_6th_Street_NE_facade_looking_NE.jpg**

Date:: Photog:

Code:: R: Fr:

Caption:

Undisplayable Image Format

Path: **C:\Users\CHRS\Documents\CHRS
Databases\F&G Street - 2 to 11th
St\Database\Pictures\Square 0860**

File: **617_6th_Street_NE_rear_looking_NW.jpg**

Date:: Photog:

Code:: R: Fr:

PHOTOS - B/W OR NON-DIGITIZED

Photo Code	Roll	Frame(s)	Date	Photographer	Caption
------------	------	----------	------	--------------	---------

MISCELLANEOUS NOTES DATA

Notes:

--

PERMIT DATA

Permit Issue Date	Number	Type	Remarks
3/21/1893	1791.5	Build	
Permit Notes:			

BIBLIOGRAPHIC DATA

Short Citation	Type	Date	Remarks
Bibliographic Notes:			

SIGNIFICANCE DATA

Study Unit _____

Code	Criteria

DATA PROCESSING EVENTS DATA

Date	Individual	Action
4/26/2010	Litowitz (DDL), Dana	Record Updated
4/16/2010	Barnes (JLB), Jeanne	Record Updated
3/19/2010	Barnes (JLB), Jeanne	Record Updated
3/19/2010	Barnes (JLB), Jeanne	Record Created

Resource All Data Report

ID Number: 0860-0172

BASICS DATA

ID Number: **0860-0172** Year Built: **1893** Data Source: **Permit**

Number Extended Street Quad Type of Address

615 **6th Street** **NE Current**

Name(s) Type of Name

Rowhouse, 615 6th Street, N.E. **Common**

TaxCode1 TaxCode2 TaxCode3 Type Explain

0860/0172 **Square/Lot** **Current**

STATUS/PURPOSE/USE DATA

Resource Type: **Building** Status Current: **Extant**

Desig. Status: **Historic** Quality:

Purpose: **Rowhouse** Condition: **Good**

Function/Use Start Source Stop Source Explain

Residential (Single-Family) **1893** **Permit** **Historic/Current**

CONSTRUCTION DATA

Construction Event Start Source Stop Source Cost Source

Orig Construction **1893** **Permit** **2500 Permit**

Construction Event Association Associated Name

Orig Construction **Architect** **Unknown**

Orig Construction **Builder** **Weber, G.W.**

Orig Construction **Owner** **Weber, G.W.**

Construction Notes:

PEOPLE/EVENTS DATA

Racial Segregation Status:

SETTING/SHAPE/SIZE DATA

Surroundings: **Urban**

Streetscape: **Intact**

Relate to Othr Bldgs: **Row (1 of 6)**

Relate to Street: **Face on Line**

Massing: **Row Building/Rectangular Bay**

Footprint: **L-Shaped**

Number Stories: **2**

Bays Wide: **2**

Height:

Width: **16**

Depth/Length: **33**

SqFt:

Volume:

Lot Width

Lot Depth/Length:

Lot SqFt:

Acreage:

Has Driveway: ☐

Cross Reference Notes:

Outbuilding Type

Contributing Status

Outbuilding Notes:

STYLE/EXTERIOR DATA

Architectural Style(s)

Queen Anne

Exterior & Architectural Notes:

March 2010: This dwelling is one of six rowhouses constructed in 1893 from the same permit (#1791.5) by owner/builder G.W. Weber. The two-story, Queen Anne-style building is two bays wide. The dwelling is composed of a rectangular main block with a two-story projecting front-gabled bay on the facade (west elevation). The bay has chamfered corners with corbeled stops and has the same material treatment as the main block. The dwelling sits on a solid raised foundation of brick and concrete. The dwelling is constructed of brick and is faced with irregularly coursed American-bond brick. The sloping roof (materials not visible), is ornamented with a molded metal cornice, brick corbeling, and indented brick molding. The upper gable end of the bay is ornamented with a diamond composed of prismatic billets. Several brick stringcourses are located on the building, including a four-course water table and continuous sills on the first and second stories. The main entry is located on the southernmost bay of the facade (west elevation). The single-leaf paneled metal door has a semicircular light and a semicircular transom. It is set in a semicircular brick arch with prismatic billet molding. Concrete steps with a gas pipe rail provide access to the entry. The dwelling is fenestrated with 9/9, double-hung, vinyl-sash windows with concrete lug sills and segmental brick arches with prismatic billet molding. The face of the projecting bay holds paired window openings. The basement of the dwelling is fenestrated with paired one-light vinyl sliding windows with segmental brick arches. Only an interior brick chimney with a corbeled cap was visible on the two-story ell on the rear elevation.

A two-story enclosed porch is located on the rear elevation of the ell. The wood-frame porch is clad with vinyl siding and has a shed roof (materials not visible) with narrow overhanging eaves. The first story was not visible from the alley. The upper story is fenestrated with paired one-light vinyl sliding windows.

Site Notes:

March 2010: This rowhouse is located on the west side of 6th Street, N.E. The dwelling is set back approximately ten feet from the public brick sidewalk and is adjacent to 613 and 617 6th Street, N.E. A brick walkway leads from the main entry to the sidewalk. The yard has plantings and is enclosed with a metal fence. The back yard was not visible from the alley.

NOTABLE FEATURES DATA

Component	Feature
-----------	---------

EXTERIOR MATERIALS DATA

Roof Component	Material	Color	Treatment	Source
Sloped	Not Visible		Not Visible	
Wall Component	Material	Color	Treatment	Source
Facade	Brick		American Bond	
Structure Component	Material	Feature		Source
Foundation	Brick & Concrete			
Walls	Brick			

Materials Notes:

WINDOW/DOOR/INTERIOR DATA

Window Location	Aperture Shape	Type	Lights	Material
Bay Windows	Segmental-Arched	Dbl-Hung	9/9 Double	Vinyl
Facade	Segmental-Arched	Dbl-Hung	9/9	Vinyl
Door Location	Aperture Shape	Type	Panels	Material
Main Door	Arched (Segmental)	Single	Paneled	Metal

Notable Interior Plan(s)

Notable Interior Feature(s)

Interior Notes:

PLAN/SURVEY/DESIGNATION DATA

Neighborhood: **Capitol Hill**

Subdivision:

Ward/ANC:

Zoning:

Contributing:

Historic District(s)

Designation Event(s)

Survey(s)

Capitol Hill F & G Streets (2010)

Level(s) of Investigation

Permit Research

Reconnaissance Survey

PHOTOS - DIGITIZED

Caption:

Undisplayable Image Format

Path: **C:\Users\CHRS\Documents\CHRS**

Databases\F&G Street - 2 to 11th

St\Database\Pictures\Square 0860

File: **615_6th_Street_NE_facade_looking_NW.jpg**

Date:: Photog:

Code:: R: Fr:

Caption:

Undisplayable Image Format

Path: **C:\Users\CHRS\Documents\CHRS**

Databases\F&G Street - 2 to 11th

St\Database\Pictures\Square 0860

File: **615_6th_Street_NE_facade_looking_SW.jpg**

Date:: Photog:

Code:: R: Fr:

Caption:

Undisplayable Image Format

Path: **C:\Users\CHRS\Documents\CHRS**

Databases\F&G Street - 2 to 11th

St\Database\Pictures\Square 0860

File: **615_6th_Street_NE_rear.jpg**

Date:: Photog:

Code:: R: Fr:

PHOTOS - B/W OR NON-DIGITIZED

Photo Code	Roll	Frame(s)	Date	Photographer	Caption
------------	------	----------	------	--------------	---------

MISCELLANEOUS NOTES DATA

Notes:

--

PERMIT DATA

Permit Issue Date	Number	Type	Remarks
3/21/1893	1791.5	Build	

Permit Notes:

BIBLIOGRAPHIC DATA

Short Citation	Type	Date	Remarks
----------------	------	------	---------

Bibliographic Notes:

SIGNIFICANCE DATA

Study Unit

Code	Criteria
------	----------

DATA PROCESSING EVENTS DATA

Date	Individual	Action
12/3/2010	User (GU), Guest	Record Updated
4/26/2010	Litowitz (DDL), Dana	Record Updated
4/16/2010	Barnes (JLB), Jeanne	Record Updated
3/19/2010	Barnes (JLB), Jeanne	Record Updated
3/19/2010	Barnes (JLB), Jeanne	Record Created

Resource All Data Report

ID Number: 0860-0173

BASICS DATA

ID Number: **0860-0173** Year Built: **1893** Data Source: **Permit**

Number Extended Street Quad Type of Address

613 **6th Street** **NE Current**

Name(s) Type of Name

Rowhouse, 613 6th Street, N.E. **Common**

TaxCode1 TaxCode2 TaxCode3 Type Explain

0860/0173 **Square/Lot** **Current**

STATUS/PURPOSE/USE DATA

Resource Type: **Building** Status Current: **Extant**

Desig. Status: **Historic** Quality:

Purpose: **Rowhouse** Condition: **Good**

Function/Use Start Source Stop Source Explain

Residential (Single-Family) **1893** **Permit** **Historic/Current**

CONSTRUCTION DATA

Construction Event Start Source Stop Source Cost Source

Orig Construction **1893** **Permit** **2500 Permit**

Construction Event Association Associated Name

Orig Construction **Architect** **Unknown**

Orig Construction **Builder** **Weber, G.W.**

Orig Construction **Owner** **Weber, G.W.**

Construction Notes:

PEOPLE/EVENTS DATA

Racial Segregation Status:

SETTING/SHAPE/SIZE DATA

Surroundings: **Urban**

Streetscape: **Intact**

Relate to Othr Bldgs: **Row End (1 of 6)**

Relate to Street: **Face on Line**

Massing: **Row Building/Rectangular Bay**

Footprint: **L-Shaped**

Number Stories: **2**

Bays Wide: **2**

Height:

Width: **16**

Depth/Length: **33**

SqFt:

Volume:

Lot Width

Lot Depth/Length:

Lot SqFt:

Acreage:

Has Driveway: ☐

Cross Reference Notes:

Outbuilding Type

Contributing Status

Outbuilding Notes:

STYLE/EXTERIOR DATA

Architectural Style(s)

Queen Anne

Exterior & Architectural Notes:

March 2010: This dwelling is one of six rowhouses constructed in 1893 from the same permit (#1791.5) by owner/builder G.W. Weber. The two-story, Queen Anne-style building is two bays wide. The dwelling is composed of a rectangular main block with a two-story projecting front-gabled bay on the facade (west elevation). The bay has rounded corners and has the same material treatment as the main block. The dwelling sits on a solid raised foundation of brick and concrete. The dwelling is constructed of brick and is faced with irregularly coursed American-bond brick. The sloping roof (materials not visible), is ornamented with a molded metal cornice, brick corbeling, and indented brick molding. The upper gable end of the bay is ornamented with a diamond composed of prismatic billets. Several brick stringcourses are located on the building, including a four-course water table and continuous sills on the first and second stories. The main entry is located on the southernmost bay of the facade (west elevation). The single-leaf paneled metal door has an oval leaded-glass light and a semicircular transom. It is set in a semicircular brick arch with prismatic billet molding. Brick steps and a solid brick balustrade provide access to the entry. The dwelling is fenestrated with 1/1, double-hung, vinyl-sash windows with concrete lug sills and segmental brick arches with prismatic billet molding. The face of the projecting bay holds paired window openings that are divided by a fluted pilaster. The basement of the dwelling is fenestrated with paired one-light vinyl sliding windows. The two-story ell on the rear elevation has the same material treatment as the main block. It is fenestrated with a 1/1, double-hung, vinyl-sash window with a segmental brick arch on the upper story.

A one-story, two-bay porch is located on the rear elevation of the ell. The concrete-block addition is faced with stretcher-bond brick on the south (side) elevation. The asphalt-shingled shed roof has wide overhanging eaves. It was largely obscured from view by the privacy fence. It appears to be fenestrated with a single-leaf paneled metal door. Window openings were not visible.

Site Notes:

March 2010: This rowhouse is located on the west side of 6th Street, N.E. The dwelling is set back approximately ten feet from the public brick sidewalk and is adjacent to 615 6th Street, N.E. A brick and stone mosaic patio covers the front yard, which is enclosed with a brick retaining wall and metal picket fence. The back yard is enclosed with wood privacy fencing.

NOTABLE FEATURES DATA

Component	Feature
-----------	---------

EXTERIOR MATERIALS DATA

Roof Component	Material	Color	Treatment	Source
Sloped	Not Visible		Not Visible	
Wall Component	Material	Color	Treatment	Source
Facade	Brick		American Bond	
Structure Component	Material	Feature		Source
Foundation	Brick & Concrete			
Walls	Brick			

Materials Notes:

WINDOW/DOOR/INTERIOR DATA

Window Location	Aperture Shape	Type	Lights	Material
Bay Windows	Segmental-Arched	Dbl-Hung	1/1 Double	Vinyl
Facade	Segmental-Arched	Dbl-Hung	1/1	Vinyl
Door Location	Aperture Shape	Type	Panels	Material
Main Door	Arched (Round)	Single	Paneled	Metal

Notable Interior Plan(s)

Notable Interior Feature(s)

Interior Notes:

PLAN/SURVEY/DESIGNATION DATA

Neighborhood: **Capitol Hill**

Subdivision:

Ward/ANC:

Zoning:

Contributing:

Historic District(s)

Designation Event(s)

Survey(s)

Capitol Hill F & G Streets (2010)

Level(s) of Investigation

Permit Research

Reconnaissance Survey

PHOTOS - DIGITIZED

Caption:

Undisplayable Image Format

Path: **C:\Users\CHRS\Documents\CHRS**

Databases\F&G Street - 2 to 11th
St\Database\Pictures\Square 0860

File: **613_6th_Street_NE_facade_looking_NE.jpg**

Date:: Photog:

Code:: R: Fr:

Caption:

Undisplayable Image Format

Path: **C:\Users\CHRS\Documents\CHRS**

Databases\F&G Street - 2 to 11th
St\Database\Pictures\Square 0860

File: **613_6th_Street_NE_facade_looking_SE.jpg**

Date:: Photog:

Code:: R: Fr:

Caption:

Undisplayable Image Format

Path: **C:\Users\CHRS\Documents\CHRS**

Databases\F&G Street - 2 to 11th
St\Database\Pictures\Square 0860

File: **613_6th_Street_NE_rear_looking_NW.jpg**

Date:: Photog:

Code:: R: Fr:

PHOTOS - B/W OR NON-DIGITIZED

Photo Code	Roll	Frame(s)	Date	Photographer	Caption
------------	------	----------	------	--------------	---------

MISCELLANEOUS NOTES DATA

Tuesday, June 25, 2013

ID_Number: 0860-0173 Page 3

Notes:

--

PERMIT DATA

Permit Issue Date	Number	Type	Remarks
3/21/1893	1791.5	Build	

Permit Notes:

--

BIBLIOGRAPHIC DATA

Short Citation	Type	Date	Remarks

Bibliographic Notes:

--

SIGNIFICANCE DATA

Study Unit

Code	Criteria

DATA PROCESSING EVENTS DATA

Date	Individual	Action
4/26/2010	Litowitz (DDL), Dana	Record Updated
4/16/2010	Barnes (JLB), Jeanne	Record Updated
3/19/2010	Barnes (JLB), Jeanne	Record Updated
3/19/2010	Barnes (JLB), Jeanne	Record Created

Resource All Data Report

ID Number: 0860-0209

BASICS DATA

ID Number: **0860-0209** Year Built: **1897** Data Source: **Permit**

Number Extended Street Quad Type of Address

609 **6th Street** **NE Current**

Name(s) Type of Name

Single Dwelling, 609 6th Street, N.E. **Common**

TaxCode1 TaxCode2 TaxCode3 Type Explain

0860/0209 **Square/Lot** **Current**

STATUS/PURPOSE/USE DATA

Resource Type: **Building** Status Current: **Extant**

Desig. Status: **Historic** Quality:

Purpose: **Rowhouse** Condition: **Good**

Function/Use Start Source Stop Source Explain

Residential (Single-Family) **1897** **Permit**

CONSTRUCTION DATA

Construction Event Start Source Stop Source Cost Source

Orig Construction **1897** **Permit** **2500 Permit**

Construction Event Association Associated Name

Orig Construction **Architect** **Haller, N. T.**

Orig Construction **Builder** **Hannan, Edward J.**

Orig Construction **Owner** **Haller, N.T.**

Construction Notes:

PEOPLE/EVENTS DATA

Racial Segregation Status:

SETTING/SHAPE/SIZE DATA

Surroundings: **Urban**

Streetscape: **Intact**

Relate to Othr Bldgs: **Row (1 of 2)**

Relate to Street: **Face on Line**

Massing: **Row Building/Canted Bay**

Footprint: **Rectangular**

Number Stories: **2**

Bays Wide: **2**

Height:

Width: **18**

Depth/Length: **28**

SqFt:

Volume:

Lot Width

Lot Depth/Length:

Lot SqFt:

Acreage:

Has Driveway: ☐

Cross Reference Notes:

Outbuilding Type

Contributing Status

Outbuilding Notes:

STYLE/EXTERIOR DATA

Architectural Style(s)

Queen Anne

Romanesque Revival

Exterior & Architectural Notes:

March 2010: This rowhouse is one of eight buildings constructed in 1897 from the same permit (#1481). This building is one of two in a row that are located on 6th Street, N.E. The building was designed by architect N.T. Haller for owner/builder Edward J. Hannan. The Queen Anne-style rowhouse is two stories high on a raised basement. Two bays wide, the dwelling sits on a solid brick and concrete foundation. It is constructed of five-course American-bond brick and is faced with stretcher-bond brick veneer on the façade (west elevation). The sloping roof (materials not visible) is pierced on the northeast corner by an interior brick chimney with a plain cap. A two-story, three-sided canted bay projects from the façade of the building and has the same material treatment as the main block. It is capped by a pyramidal hipped roof covered with slate shingles. An ogee-molded metal cornice with modillions and brick corbeling highlights the roof. The main entry, a single-leaf paneled wood door, is reached by metal steps with a gas-pipe rail. A semicircular transom is located over the door. This opening and the upper-story opening on the face of the projecting bay both have a semicircular arch of gauged brick with rock-faced keystones and imposts. The basement level of the dwelling is fenestrated with a single-leaf flush wood door and fixed one-light wood windows. The remainder of the window openings on the façade hold 1/1, double-hung, vinyl-sash windows with concrete lug sills and rock-faced concrete lintels. Brick stringcourses are located at the window sill level of the first and second stories, creating a continuous sill. The north (side) elevation is fenestrated with triple one-light vinyl casements on the first story and with a 1/1, double-hung, vinyl-sash window and a one-light vinyl casement window in the upper story. All window openings on the side elevation have concrete lug sills and rowlock segmental brick arches. The rear elevation is fenestrated with a double-leaf sliding metal door with a one-light transom on the first story and 1/1, double-hung, vinyl-sash windows on the upper story. Like the side elevation, these window openings have concrete lug sills and rowlock segmental brick arches. Several window openings on the rear elevation have been infilled with brick. The exterior-end brick chimney stack is still visible on the rear elevation, however, the cap has been removed.

Site Notes:

March 2010: This rowhouse is located on the east side of 6th Street, N.E. and is set back approximately ten feet from the public brick sidewalk. The building is adjacent to the dwelling at 607 6th Street, N.E. The grassy yard is covered with plantings and is enclosed with a metal milled point fence. A brick walkway with steps leads from the main entry to the sidewalk. A concrete-block privacy wall with brick coping encloses the back yard of the property.

NOTABLE FEATURES DATA

Component

Feature

EXTERIOR MATERIALS DATA

Roof Component	Material	Color	Treatment	Source
Sloped	Not Visible		Not Visible	
Wall Component	Material	Color	Treatment	Source
Facade	Brick		American Bond	
Structure Component	Material	Feature		Source
Foundation	Brick & Concrete			
Walls	Brick			

Materials Notes:

WINDOW/DOOR/INTERIOR DATA

Window Location	Aperture Shape	Type	Lights	Material
2nd Flr Bay	Round-Headed	Dbl-Hung	1/1	Vinyl
Facade	Rectangular	Dbl-Hung	1/1	Vinyl
Door Location	Aperture Shape	Type	Panels	Material
Main Door	Rectangular	Single	Paneled	Wood

Notable Interior Plan(s)

Notable Interior Feature(s)

Interior Notes:

PLAN/SURVEY/DESIGNATION DATA

Neighborhood: **Capitol Hill**

Subdivision:

Ward/ANC:

Zoning:

Contributing:

Historic District(s)

Designation Event(s)

Survey(s)

Capitol Hill F & G Streets (2010)

Level(s) of Investigation

Permit Research

Reconnaissance Survey

PHOTOS - DIGITIZED

Caption:

Undisplayable Image Format

Path: **C:\Users\CHRS\Documents\CHRS
Databases\F&G Street - 2 to 11th
St\Database\Pictures\Square 0860**

File: **609_6th_Street_NE_facade_looking_NW.jpg**

Date:: Photog:

Code:: R: Fr:

Caption:

Undisplayable Image Format

Path: **C:\Users\CHRS\Documents\CHRS
Databases\F&G Street - 2 to 11th
St\Database\Pictures\Square 0860**

File: **609_6th_Street_NE_facade_looking_SW.jpg**

Date:: Photog:

Code:: R: Fr:

Caption:

Undisplayable Image Format

Path: **C:\Users\CHRS\Documents\CHRS
Databases\F&G Street - 2 to 11th
St\Database\Pictures\Square 0860**

File: **609_6th_Street_NE_rear.jpg**

Date:: Photog:

Code:: R: Fr:

PHOTOS - B/W OR NON-DIGITIZED

Photo Code	Roll	Frame(s)	Date	Photographer	Caption
------------	------	----------	------	--------------	---------

MISCELLANEOUS NOTES DATA

Notes:

PERMIT DATA

Permit Issue Date	Number	Type	Remarks
6/8/1897	1481	Build	

Permit Notes:

BIBLIOGRAPHIC DATA

Short Citation	Type	Date	Remarks
----------------	------	------	---------

Bibliographic Notes:

SIGNIFICANCE DATA

Study Unit

Code	Criteria
------	----------

DATA PROCESSING EVENTS DATA

Date	Individual	Action
4/7/2010	Barnes (JLB), Jeanne	Record Updated
3/19/2010	Barnes (JLB), Jeanne	Record Updated
3/19/2010	Barnes (JLB), Jeanne	Record Created

Resource All Data Report

ID Number: 0860-0208

BASICS DATA

ID Number: **0860-0208** Year Built: **1897** Data Source: **Permit**

Number Extended Street Quad Type of Address

607 **6th Street** **NE Current**

Name(s) Type of Name

Single Dwelling, 607 6th Street, N.E. **Common**

TaxCode1 TaxCode2 TaxCode3 Type Explain

0860/0208 **Square/Lot** **Current**

STATUS/PURPOSE/USE DATA

Resource Type: **Building** Status Current: **Extant**

Desig. Status: **Historic** Quality:

Purpose: **Dwelling** Condition: **Good**

Function/Use Start Source Stop Source Explain

Residential (Single-Family) **1897** **Permit**

CONSTRUCTION DATA

Construction Event Start Source Stop Source Cost Source

Orig Construction **1897** **Permit** **2500 Permit**

Construction Event Association Associated Name

Orig Construction **Architect** **Haller, N.T.**

Orig Construction **Builder** **Hannan, Edward J.**

Orig Construction **Owner** **Hannan, Edward J.**

Construction Notes:

PEOPLE/EVENTS DATA

Racial Segregation Status:

SETTING/SHAPE/SIZE DATA

Surroundings: **Urban**

Streetscape: **Intact**

Relate to Othr Bldgs: **Row (1 of 2)**

Relate to Street: **Face on Line**

Massing: **Row Building/Canted Bay**

Footprint: **Rectangular**

Number Stories: **2**

Bays Wide: **2**

Height:

Width: **18**

Depth/Length: **28**

SqFt:

Volume:

Lot Width

Lot Depth/Length:

Lot SqFt:

Acreage:

Has Driveway: ☐

Cross Reference Notes:

Outbuilding Type

Contributing Status

Outbuilding Notes:

STYLE/EXTERIOR DATA

Architectural Style(s)

Queen Anne

Romanesque Revival

Exterior & Architectural Notes:

March 2010: This rowhouse is one of eight buildings constructed in 1897 from the same permit (#1481). This building is one of two in a row that are located on 6th Street, N.E. The building was designed by architect N.T. Haller for owner/builder Edward J. Hannan. The Queen Anne-style rowhouse is two stories high on a raised basement. Two bays wide, the dwelling sits on a solid brick and concrete foundation. It is constructed of irregularly-coursed American-bond brick and is faced with stretcher-bond brick veneer on the façade (west elevation). The sloping roof (materials not visible) is pierced by an interior brick chimney that has been parged. A two-story, three-sided canted bay projects from the façade of the building and has the same material treatment as the main block. It is capped by a pyramidal hipped roof covered with slate shingles. An ogee-molded metal cornice with modillions and brick corbeling highlights the roof. The main entry, a single-leaf paneled wood door, is reached by metal steps with a gas-pipe rail. A semicircular blind transom is located over the door. This opening and the upper-story opening on the face of the projecting bay both have a semicircular arch of gauged brick with rock-faced keystones and imposts. The basement level of the dwelling is fenestrated with 6/6, double-hung, vinyl-sash windows. Window openings on the façade of the main block and on the face of the bay hold 9/9, double-hung, vinyl-sash windows, while the sides of the bay hold 8/8, double-hung, vinyl-sash windows. These window openings have rock-faced concrete lug sills and lintels and have brick stringcourses at the sill level of the first and second stories, creating a continuous sill. The south (side) elevation is fenestrated with 9/9 and 6/6, double-hung, vinyl-sash windows with brick rowlock sills and segmental rowlock arches. The rear elevation is fenestrated with a single-leaf paneled metal door with nine lights and a one-light transom on the first story and 9/9 double-hung, vinyl-sash windows on the upper story. Like the side elevation, these window openings have concrete lug sills and rowlock segmental brick arches. The rear elevation and the exterior-end brick chimney stack have been parged. The cap of the chimney has been removed.

Site Notes:

March 2010: This rowhouse is located on the east side of 6th Street, N.E. and is set back approximately ten feet from the public brick sidewalk. The building is adjacent to the dwelling at 609 6th Street, N.E. The grassy yard is edged with a concrete curb. A concrete walkway leads from the main entry to the sidewalk. A concrete-block privacy wall with brick coping encloses the back yard of the property.

NOTABLE FEATURES DATA

Component	Feature
-----------	---------

EXTERIOR MATERIALS DATA

Roof Component	Material	Color	Treatment	Source
Bay Roof	Slate		Shingled	
Sloped	Not Visible		Not Visible	
Wall Component	Material	Color	Treatment	Source
Facade	Brick		American Bond	
Structure Component	Material	Feature		Source
Foundation	Brick & Concrete			
Walls	Brick			

Materials Notes:

WINDOW/DOOR/INTERIOR DATA

Window Location	Aperture Shape	Type	Lights	Material
2 Flr Windows	Round-Headed	Dbl-Hung	9/9	Vinyl
Basemt Windows	Rectangular	Dbl-Hung	6/6	Vinyl
Bay Windows	Rectangular	Dbl-Hung	6/6	Vinyl
Facade	Rectangular	Dbl-Hung	9/9	Vinyl
Door Location	Aperture Shape	Type	Panels	Material
Main Door	Rectangular	Single	Paneled	Wood

Notable Interior Plan(s) _____

Notable Interior Feature(s) _____

Interior Notes:

PLAN/SURVEY/DESIGNATION DATA

Neighborhood: **Capitol Hill**

Historic District(s) _____

Subdivision:

Ward/ANC:

Zoning:

Designation Event(s) _____

Contributing:

Survey(s)

Level(s) of Investigation

Capitol Hill F & G Streets (2010)

Permit Research

Reconnaissance Survey

PHOTOS - DIGITIZED

Caption:

Undisplayable Image Format

Path: **C:\Users\CHRS\Documents\CHRS
Databases\F&G Street - 2 to 11th
St\Database\Pictures\Square 0860**

File: **607_6th_Street_NE_facade_looking_NE.jpg**

Date:: Photog:

Code:: R: Fr:

Caption:

Undisplayable Image Format

Path: **C:\Users\CHRS\Documents\CHRS
Databases\F&G Street - 2 to 11th
St\Database\Pictures\Square 0860**

File: **607_6th_Street_NE_facade_looking_SE.jpg**

Date:: Photog:

Code:: R: Fr:

Caption:

Undisplayable Image Format

Path: **C:\Users\CHRS\Documents\CHRS
Databases\F&G Street - 2 to 11th
St\Database\Pictures\Square 0860**

File: **607_6th_Street_NE_rear_looking_SW.jpg**

Date:: Photog:

Code:: R: Fr:

PHOTOS - B/W OR NON-DIGITIZED

Photo Code	Roll	Frame(s)	Date	Photographer	Caption
------------	------	----------	------	--------------	---------

MISCELLANEOUS NOTES DATA

Notes:

--

PERMIT DATA

Permit Issue Date	Number	Type	Remarks
6/8/1897	1481	Build	

Permit Notes:

--

BIBLIOGRAPHIC DATA

Short Citation	Type	Date	Remarks
----------------	------	------	---------

Bibliographic Notes:

--

SIGNIFICANCE DATA

Study Unit

Code	Criteria
------	----------

DATA PROCESSING EVENTS DATA

Date	Individual	Action
4/7/2010	Barnes (JLB), Jeanne	Record Updated
3/19/2010	Barnes (JLB), Jeanne	Record Updated
3/19/2010	Barnes (JLB), Jeanne	Record Created

