

Resource All Data Report

ID Number: 1052-0038

BASICS DATA

ID Number: **1052-0038** Year Built: **1950** Data Source: **Permit**

Number Extended Street Quad Type of Address

500 Tennessee Avenue NE Current

Name(s) Type of Name

Apartment Building, 500 Tennessee Avenue, N.E. Common

TaxCode1 TaxCode2 TaxCode3 Type Explain

1052/0038 Square/Lot Current

STATUS/PURPOSE/USE DATA

Resource Type: **Building** Status Current: **Extant**

Desig. Status: **Historic** Quality:

Purpose: **Residential** Condition: **Good**

Function/Use Start Source Stop Source Explain

Residential (Multi-Family) 1950 Permit Historic/Current

CONSTRUCTION DATA

Construction Event Start Source Stop Source Cost Source

Orig Construction 1950 Permit

Construction Event Association Associated Name

Davis (William J.) & Aiken (Ernest, M) Owner Davis (William J.) & Aiken (Ernest, M)

Construction Notes:

PEOPLE/EVENTS DATA

Racial Segregation Status:

SETTING/SHAPE/SIZE DATA

Surroundings: **Urban**

Streetscape: **Intact**

Relate to Othr Bldgs: **Attached (1 side)**

Relate to Street: **Front Yard w/ Setback**

Massing: **Block**

Footprint: **U-Shaped (irregular)**

Number Stories: **2**

Bays Wide: **7**

Height:

Width:

Depth/Length:

SqFt:

Volume:

Lot Width

Lot Depth/Length:

Lot SqFt:

Acreage:

Has Driveway: ☐

Cross Reference Notes:

Outbuilding Type

Contributing Status

Outbuilding Notes:

STYLE/EXTERIOR DATA

Architectural Style(s)

Colonial Revival

Exterior & Architectural Notes:

October 2010: This two-story apartment building is seven bays wide and was constructed for owners William J. Davis and Ernest M. Aiken in 1950 (permit #A-7825). The building reflects a restrained interpretation of the Colonial Revival style and has a modified U-shaped form. Set on a solid foundation faced with brick, the concrete-block building is faced with six-course, American-bond brick. The flat roof is edged with metal coping and is stepped. Fenestration consists of 1/1, double-hung, vinyl-sash windows with rowlock-brick sills and soldier-brick lintels or lintel courses. The openings are flanked by inoperable louvered shutters. The main entry, a single-leaf door, is framed by a Colonial Revival-style surround of pilasters and a molded pediment. An interior brick chimney with a plain cap pierces the roof. The rear (northwest) elevation was not visible from the public right-of-way.

Site Notes:

October 2010: This apartment building sits on the northwest side of the street on a grassy sloping lot enclosed by a metal chain link fence and a shrub hedge. The building has a setback of approximately 20 feet from the public concrete sidewalk. A concrete walkway leads from the main entry to the sidewalk and a yard is located at the rear of the building.

NOTABLE FEATURES DATA

Component	Feature
-----------	---------

EXTERIOR MATERIALS DATA

Roof Component	Material	Color	Treatment	Source
----------------	----------	-------	-----------	--------

Wall Component	Material	Color	Treatment	Source
----------------	----------	-------	-----------	--------

Structure Component	Material	Feature	Source
---------------------	----------	---------	--------

Materials Notes:

WINDOW/DOOR/INTERIOR DATA

Window Location	Aperture Shape	Type	Lights	Material
-----------------	----------------	------	--------	----------

Door Location	Aperture Shape	Type	Panels	Material
---------------	----------------	------	--------	----------

Notable Interior Plan(s)	Notable Interior Feature(s)
--------------------------	-----------------------------

Interior Notes:

PLAN/SURVEY/DESIGNATION DATA

Neighborhood: **Capitol Hill**

Historic District(s)

Subdivision:

Ward/ANC:

Zoning:

Contributing:

Designation Event(s)

Survey(s)

Level(s) of Investigation

Capitol Hill - Phase 1D

Permit Research

Reconnaissance Survey

PHOTOS - DIGITIZED

Caption:

Path: C:\Users\CHRS\Documents\CHRS
Databases\Capitol Hill Phase 1D - 11 to 15th
St\Database\Pictures\Square 1052\
File: 500_Tennessee_Avenue_NE_facade_looking_
N.JPG

Date:: Photog:
Code:: R: Fr:



Caption:

Path: C:\Users\CHRS\Documents\CHRS
Databases\Capitol Hill Phase 1D - 11 to 15th
St\Database\Pictures\Square 1052\
File: 500_Tennessee_Avenue_NE_facade_looking_
W.JPG

Date:: Photog:
Code:: R: Fr:



Caption:

Path: C:\Users\CHRS\Documents\CHRS
Databases\Capitol Hill Phase 1D - 11 to 15th
St\Database\Pictures\Square 1052\
File: 500_Tennessee_Avenue_NE_side_looking_NE
.JPG

Date:: Photog:
Code:: R: Fr:



PHOTOS - B/W OR NON-DIGITIZED

Photo Code	Roll	Frame(s)	Date	Photographer	Caption
------------	------	----------	------	--------------	---------

MISCELLANEOUS NOTES DATA

Notes:

PERMIT DATA

Permit Issue Date	Number	Type	Remarks
05/20/1950	A-7825	Build	

Permit Notes:

BIBLIOGRAPHIC DATA

Short Citation	Type	Date	Remarks
----------------	------	------	---------

Bibliographic Notes:

SIGNIFICANCE DATA

Study Unit

Code	Criteria
------	----------

DATA PROCESSING EVENTS DATA

Date	Individual	Action
11/22/2010	User (GU), Guest	Record Updated
11/17/2010	Litowitz (DDL), Dana	Record Updated
11/17/2010	Litowitz (DDL), Dana	Record Created

Resource All Data Report

ID Number: 1052-0824

BASICS DATA

ID Number: **1052-0824** Year Built: **1905** Data Source: **Permit**

Number	Extended	Street	Quad	Type of Address
--------	----------	--------	------	-----------------

512		Tennessee Avenue	NE	Current
------------	--	-------------------------	-----------	----------------

510		Tennessee Avenue	NE	Historic
------------	--	-------------------------	-----------	-----------------

Name(s)	Type of Name
---------	--------------

Multiple Dwelling, 512 Tennessee Avenue, N.E.	Common
--	---------------

TaxCode1	TaxCode2	TaxCode3	Type	Explain
----------	----------	----------	------	---------

1052/0824			Square/Lot	Current
------------------	--	--	-------------------	----------------

STATUS/PURPOSE/USE DATA

Resource Type: **Building** Status Current: **Extant**

Desig. Status: **Historic** Quality:

Purpose: **Residential** Condition: **Good**

Function/Use	Start	Source	Stop	Source	Explain
--------------	-------	--------	------	--------	---------

Residential (Multi-Family)	1905	Permit			Historic/Current
-----------------------------------	-------------	---------------	--	--	-------------------------

CONSTRUCTION DATA

Construction Event	Start	Source	Stop	Source	Cost Source
--------------------	-------	--------	------	--------	-------------

Orig Construction	1905	Permit			6000 Permit
--------------------------	-------------	---------------	--	--	--------------------

Construction Event	Association	Associated Name
--------------------	-------------	-----------------

Orig Construction	Architect	Woltz, Robert
--------------------------	------------------	----------------------

Orig Construction	Builder	Horning, J.E.
--------------------------	----------------	----------------------

Orig Construction	Owner	Horning, J.E.
--------------------------	--------------	----------------------

Construction Notes:

One of two dwellings constructed from the same permit (#1541).

PEOPLE/EVENTS DATA

Racial Segregation Status:

SETTING/SHAPE/SIZE DATA

Surroundings: **Urban**
Streetscape: **Intact**
Relate to Othr Bldgs: **Attached (1 side)**
Relate to Street: **Front Yard w/ Setback**
Massing: **Row Building/Multiple Bays**
Footprint: **T-Shaped**

Number Stories: **2 plus basement**
Bays Wide: **3**

Height:

Width:

Depth/Length:

SqFt:

Volume:

Lot Width

Lot Depth/Length:

Lot SqFt:

Acreage:

Has Driveway: ☐

Cross Reference Notes:

Outbuilding Type

Contributing Status

Outbuilding Notes:

STYLE/EXTERIOR DATA

Architectural Style(s)

Queen Anne

Exterior & Architectural Notes:

October 2010: This two-story, three-bay multiple dwelling was constructed by owner/builder J.E. Horning in 1905. Designed by architect Robert Woltz, it is one of two dwellings constructed from the same permit (#1541). The building was originally constructed as two attached multiple dwellings. The building reflects the Queen Anne style and has a T-shaped form. Set on a solid gravel foundation, the brick and stone dwelling is faced with stretcher-bond brick. The dwelling consists of a main block with two three-sided, canted projecting bays on the façade. A sloping roof caps the dwelling and is complemented by a false mansard roof of metal and a molded metal cornice with overhanging eaves and modillions. Fenestration consists of 1/1, double-hung, wood-sash windows with concrete sills and rock-faced lug lintels. The main entry, a single-leaf door, is recessed in an opening that is highlighted by a rounded concrete arch with rusticated keystone and impostes. A secondary entry is located on the foundation level. The rear (northwest) elevation is faced with five-course American-bond brick and holds window openings with two-course rowlock brick segmental arches.

Site Notes:

October 2010: This multiple dwelling sits on the northwest side of the street on a grassy lot. The building has a setback of approximately 20 feet from the public concrete sidewalk and a concrete walkway leads from the main entry to the sidewalk. A rear yard enclosed by a metal chain link fence and a wood privacy fence is located northwest of the building.

NOTABLE FEATURES DATA

Component

Feature

EXTERIOR MATERIALS DATA

Roof Component	Material	Color	Treatment	Source
----------------	----------	-------	-----------	--------

Wall Component	Material	Color	Treatment	Source
----------------	----------	-------	-----------	--------

Structure Component	Material	Feature	Source
---------------------	----------	---------	--------

Materials Notes:

WINDOW/DOOR/INTERIOR DATA

Window Location	Aperture Shape	Type	Lights	Material
-----------------	----------------	------	--------	----------

Door Location	Aperture Shape	Type	Panels	Material
---------------	----------------	------	--------	----------

Notable Interior Plan(s)	Notable Interior Feature(s)
--------------------------	-----------------------------

Interior Notes:

PLAN/SURVEY/DESIGNATION DATA

Neighborhood: Capitol Hill	Historic District(s)
Subdivision:	
Ward/ANC:	
Zoning:	Designation Event(s)
Contributing:	
Survey(s)	Level(s) of Investigation
Capitol Hill - Phase 1D	Permit Research
	Reconnaissance Survey

PHOTOS - DIGITIZED

Caption:

Path: C:\Users\CHRS\Documents\CHRS
Databases\Capitol Hill Phase 1D - 11 to 15th
St\Database\Pictures\Square 1052\
File: 512_Tennessee_Avenue_NE_facade_looking_
N.JPG

Date:: Photog:
Code:: R: Fr:



Caption:

Path: C:\Users\CHRS\Documents\CHRS
Databases\Capitol Hill Phase 1D - 11 to 15th
St\Database\Pictures\Square 1052\
File: 512_Tennessee_Avenue_NE_facade_looking_
W.JPG

Date:: Photog:
Code:: R: Fr:



Caption:

Path: C:\Users\CHRS\Documents\CHRS
Databases\Capitol Hill Phase 1D - 11 to 15th
St\Database\Pictures\Square 1052\
File: 512_Tennessee_Avenue_NE_rear_looking_S.J
PG

Date:: Photog:

Code:: R: Fr:



PHOTOS - B/W OR NON-DIGITIZED

Photo Code	Roll	Frame(s)	Date	Photographer	Caption
------------	------	----------	------	--------------	---------

MISCELLANEOUS NOTES DATA

Notes:

PERMIT DATA

Permit Issue Date	Number	Type	Remarks
11/28/1905	1541	Build	

Permit Notes:

BIBLIOGRAPHIC DATA

Short Citation	Type	Date	Remarks
----------------	------	------	---------

Bibliographic Notes:

SIGNIFICANCE DATA

Study Unit

Code Criteria

DATA PROCESSING EVENTS DATA

Date	Individual	Action
11/22/2010	User (GU), Guest	Record Updated
11/17/2010	Litowitz (DDL), Dana	Record Updated
11/17/2010	Litowitz (DDL), Dana	Record Created

Resource All Data Report

ID Number: 1052-0823

BASICS DATA

ID Number: **1052-0823** Year Built: **1905** Data Source: **Permit**

Number Extended Street Quad Type of Address

514 Tennessee Avenue NE Current

Name(s) Type of Name

Single Dwelling, 514 Tennessee Avenue, N.E. Common

TaxCode1 TaxCode2 TaxCode3 Type Explain

1052/0823 Square/Lot Current

STATUS/PURPOSE/USE DATA

Resource Type: **Building** Status Current: **Extant**

Desig. Status: **Historic** Quality:

Purpose: **Residential** Condition: **Good**

Function/Use Start Source Stop Source Explain

Residential (Single-Family) 1905 Permit Historic/Current

CONSTRUCTION DATA

Construction Event Start Source Stop Source Cost Source

Orig Construction 1905 Permit 2000 Permit

Construction Event Association Associated Name

Orig Construction Architect Woltz, Robert

Orig Construction Builder Horning, J.E.

Orig Construction Owner Horning, J.E.

Construction Notes:

One of two dwellings constructed from the same permit (#1541).

PEOPLE/EVENTS DATA

Racial Segregation Status:

SETTING/SHAPE/SIZE DATA

Surroundings: **Urban**

Streetscape: **Intact**

Relate to Othr Bldgs: **Attached**

Relate to Street: **Front Yard w/ Setback**

Massing: **Row Building/Canted Bay**

Footprint: **L-Shaped**

Number Stories: **2**

Bays Wide: **2**

Height:

Width:

Depth/Length:

SqFt:

Volume:

Lot Width

Lot Depth/Length:

Lot SqFt:

Acreage:

Has Driveway: ☐

Cross Reference Notes:

Outbuilding Type

Contributing Status

Outbuilding Notes:

STYLE/EXTERIOR DATA

Architectural Style(s)

Queen Anne

Exterior & Architectural Notes:

October 2010: This two-story, two-bay single-family dwelling was constructed by owner/builder J.E. Horning in 1905. Designed by architect Robert Woltz, it is one of two dwellings constructed from the same permit (#1541). The building reflects the Queen Anne style and has an L-shaped form. Set on a solid gravel foundation faced with stone, the brick and stone dwelling is faced with stretcher-bond brick. The dwelling consists of a main block with a three-sided, canted projecting bay on the façade. A sloping roof caps the dwelling and is complemented by a false mansard of slate shingles with a molded metal cornice with overhanging eaves and modillions. The projecting bay is capped by a pyramidal roof of slate shingles with a metal finial. Fenestration consists of 1/1, double-hung, vinyl-sash windows with concrete sills and rock-faced lug lintels. The main entry, a single-leaf door, is sheltered by a one-story, one-bay metal shed roof supported by metal posts.

A two-story brick ell projects from the rear (northwest) elevation and is of five-course American-bond brick construction. A two-story wood-frame porch is located at the rear of the ell and has been enclosed with aluminum siding. The porch is capped by a shed roof and is fenestrated with metal jalousie windows.

Site Notes:

October 2010: This single dwelling sits on the northwest side of the street on a grassy lot with mature and immature shrubs. The building has a setback of approximately 20 feet from the public concrete sidewalk and is enclosed by a chain link metal fence and shrubbery hedge. A concrete walkway leads from the main entry to the sidewalk. A rear yard enclosed by a metal chain link fence and a wood privacy fence is located northwest of the building.

NOTABLE FEATURES DATA

Component	Feature
-----------	---------

EXTERIOR MATERIALS DATA

Roof Component	Material	Color	Treatment	Source
----------------	----------	-------	-----------	--------

Wall Component	Material	Color	Treatment	Source
----------------	----------	-------	-----------	--------

Structure Component	Material	Feature	Source
---------------------	----------	---------	--------

Materials Notes:

WINDOW/DOOR/INTERIOR DATA

Window Location	Aperture Shape	Type	Lights	Material
-----------------	----------------	------	--------	----------

Door Location	Aperture Shape	Type	Panels	Material
---------------	----------------	------	--------	----------

Notable Interior Plan(s)

Notable Interior Feature(s)

Interior Notes:

PLAN/SURVEY/DESIGNATION DATA

Neighborhood: **Capitol Hill**

Historic District(s)

Subdivision:

Ward/ANC:

Zoning:

Designation Event(s)

Tuesday, June 25, 2013

ID_Number: 1052-0823 Page 2

Zoning:

Contributing:

Designation Event(s)

Survey(s)

Capitol Hill - Phase 1D

Level(s) of Investigation

Permit Research

Reconnaissance Survey

PHOTOS - DIGITIZED

Caption:

Path: C:\Users\CHRS\Documents\CHRS
Databases\Capitol Hill Phase 1D - 11 to 15th
St\Database\Pictures\Square 1052\
File: 514_Tennessee_Avenue_NE_facade_looking_
NW.JPG

Date:: Photog:

Code:: R: Fr:



Caption:

Path: C:\Users\CHRS\Documents\CHRS
Databases\Capitol Hill Phase 1D - 11 to 15th
St\Database\Pictures\Square 1052\
File: 514_Tennessee_Avenue_NE_facade_looking_
SW.jpg

Date:: Photog:

Code:: R: Fr:



Caption:

Path: C:\Users\CHRS\Documents\CHRS
Databases\Capitol Hill Phase 1D - 11 to 15th
St\Database\Pictures\Square 1052\
File: 514_Tennessee_Avenue_NE_rear_looking_SE.
jpg

Date:: Photog:

Code:: R: Fr:



PHOTOS - B/W OR NON-DIGITIZED

Photo Code	Roll	Frame(s)	Date	Photographer	Caption
------------	------	----------	------	--------------	---------

MISCELLANEOUS NOTES DATA

Notes:

--

PERMIT DATA

Permit Issue Date	Number	Type	Remarks
11/28/1905	1541	Build	

Permit Notes:

BIBLIOGRAPHIC DATA

Short Citation	Type	Date	Remarks
----------------	------	------	---------

Bibliographic Notes:

SIGNIFICANCE DATA

Study Unit

Code	Criteria
------	----------

DATA PROCESSING EVENTS DATA

Date	Individual	Action
11/22/2010	User (GU), Guest	Record Updated
11/17/2010	Litowitz (DDL), Dana	Record Updated
11/17/2010	Litowitz (DDL), Dana	Record Created

Resource All Data Report

ID Number: 1052-0822

BASICS DATA

ID Number: **1052-0822** Year Built: **1893** Data Source: **Permit**

Number Extended Street Quad Type of Address

516 **Tennessee Avenue** **NE** **Current**

Name(s) Type of Name

Rowhouse, 516 Tennessee Avenue, N.E. **Common**

TaxCode1 TaxCode2 TaxCode3 Type Explain

1052/0822 **Square/Lot** **Current**

STATUS/PURPOSE/USE DATA

Resource Type: **Building** Status Current: **Extant**

Desig. Status: **Historic** Quality:

Purpose: **Rowhouse** Condition: **Good**

Function/Use Start Source Stop Source Explain

Residential (Single-Family) **1893** **Permit** **Historic/Current**

CONSTRUCTION DATA

Construction Event Start Source Stop Source Cost Source

Orig Construction **1893** **Permit** **2000 Permit**

Construction Event Association Associated Name

Orig Construction **Architect** **Cooper, George S.**

Orig Construction **Builder** **Carmody, F.S.**

Orig Construction **Owner** **Carmody, F.S.**

Construction Notes:

One of 14 rowhouses constructed from the same permit (#1441).

PEOPLE/EVENTS DATA

Racial Segregation Status:

SETTING/SHAPE/SIZE DATA

Surroundings: **Urban**

Streetscape: **Intact**

Relate to Othr Bldgs: **Row (1 of 7)**

Relate to Street: **Front Yard w/ Setback**

Massing: **Row Building/Square Bay**

Footprint: **L-Shaped**

Number Stories: **2**

Bays Wide: **2**

Height:

Width:

Depth/Length:

SqFt:

Volume:

Lot Width

Lot Depth/Length:

Lot SqFt:

Acreage:

Has Driveway: ☐

Cross Reference Notes:

Outbuilding Type

Contributing Status

Outbuilding Notes:

STYLE/EXTERIOR DATA

Architectural Style(s)

Queen Anne

Exterior & Architectural Notes:

October 2010: This two-story, two-bay single-family rowhouse was constructed by owner/builder F.S. Carmody in 1893. Designed by architect George S. Cooper, it is one of 14 dwellings constructed from the same permit (#1441). The building reflects the Queen Anne style and has an L-shaped form. Set on a solid brick foundation faced with stone, the brick dwelling is faced with stretcher-bond brick. The dwelling consists of a main block with a three-sided, rectangular projecting bay on the façade. A sloping roof caps the dwelling and is complemented by a molded metal cornice and brick corbelling. The projecting bay is capped by a pyramidal roof of slate shingles with a metal finial. Fenestration consists of 1/1, double-hung, vinyl-sash windows with rock-faced sills. Window openings are highlighted by gauged brick jack arches and rock-faced lug lintels. The main entry, a single-leaf door, has a one-light stained glass transom with a gauged brick jack arch and a molded brick cap.

A two-story brick ell projects from the rear (northwest) elevation and is of seven-course American-bond brick construction; a portion of the ell has been parged. Windows on the rear elevation have two-course rowlock brick segmental arches. A wood deck projects from the ell and is encircled by wood balusters.

Site Notes:

October 2010: This rowhouse sits on the northwest side of the street on a grassy lot with mature and immature shrubs. The building has a setback of approximately 20 feet from the public concrete sidewalk and is enclosed by a metal fence. A concrete walkway leads from the main entry to the sidewalk. A rear yard enclosed by a tall wood privacy fence is located northwest of the building.

NOTABLE FEATURES DATA

Component	Feature
-----------	---------

EXTERIOR MATERIALS DATA

Roof Component	Material	Color	Treatment	Source
----------------	----------	-------	-----------	--------

Wall Component	Material	Color	Treatment	Source
----------------	----------	-------	-----------	--------

Structure Component	Material	Feature	Source
---------------------	----------	---------	--------

Materials Notes:

WINDOW/DOOR/INTERIOR DATA

Window Location	Aperture Shape	Type	Lights	Material
-----------------	----------------	------	--------	----------

Door Location	Aperture Shape	Type	Panels	Material
---------------	----------------	------	--------	----------

Notable Interior Plan(s)

Notable Interior Feature(s)

Interior Notes:

PLAN/SURVEY/DESIGNATION DATA

Neighborhood: **Capitol Hill**

Historic District(s)

Subdivision:

Ward/ANC:

Zoning:

Designation Event(s)

Tuesday, June 25, 2013

ID_Number: 1052-0822 Page 2

Contributing:

Designation Level(s)

Contributing:

Survey(s)

Level(s) of Investigation

Capitol Hill - Phase 1D

Permit Research
Reconnaissance Survey

PHOTOS - DIGITIZED

Caption:

Path: C:\Users\CHRS\Documents\CHRS
Databases\Capitol Hill Phase 1D - 11 to 15th
St\Database\Pictures\Square 1052\
File: 516_Tennessee_Avenue_NE_facade_looking_
NW.JPG

Date:: Photog:

Code:: R: Fr:



Caption:

Path: C:\Users\CHRS\Documents\CHRS
Databases\Capitol Hill Phase 1D - 11 to 15th
St\Database\Pictures\Square 1052\
File: 516_Tennessee_Avenue_NE_facade_looking_
W.JPG

Date:: Photog:

Code:: R: Fr:



Caption:

Path: C:\Users\CHRS\Documents\CHRS
Databases\Capitol Hill Phase 1D - 11 to 15th
St\Database\Pictures\Square 1052\
File: 516_Tennessee_Avenue_NE_rear_looking_SE.
JPG

Date:: Photog:

Code:: R: Fr:



PHOTOS - B/W OR NON-DIGITIZED

Photo Code	Roll	Frame(s)	Date	Photographer	Caption
------------	------	----------	------	--------------	---------

MISCELLANEOUS NOTES DATA

Notes:

--

PERMIT DATA

Permit Issue Date	Number	Type	Remarks
01/04/1893	1441	Build	

Permit Notes:

BIBLIOGRAPHIC DATA

Short Citation	Type	Date	Remarks
----------------	------	------	---------

Bibliographic Notes:

SIGNIFICANCE DATA

Study Unit

Code	Criteria
------	----------

DATA PROCESSING EVENTS DATA

Date	Individual	Action
11/22/2010	User (GU), Guest	Record Updated
11/17/2010	Litowitz (DDL), Dana	Record Updated
11/17/2010	Litowitz (DDL), Dana	Record Created

Resource All Data Report

ID Number: 1052-0821

BASICS DATA

ID Number: **1052-0821** Year Built: **1893** Data Source: **Permit**

Number Extended Street Quad Type of Address

518 Tennessee Avenue NE Current

Name(s) Type of Name

Rowhouse, 518 Tennessee Avenue, N.E. Common

TaxCode1 TaxCode2 TaxCode3 Type Explain

1052/0821 Square/Lot Current

STATUS/PURPOSE/USE DATA

Resource Type: **Building** Status Current: **Extant**

Desig. Status: **Historic** Quality:

Purpose: **Residential** Condition: **Good**

Function/Use Start Source Stop Source Explain

Residential (Single-Family) 1893 Permit Historic/Current

CONSTRUCTION DATA

Construction Event Start Source Stop Source Cost Source

Orig Construction 1893 Permit 2000 Permit

Construction Event Association Associated Name

Orig Construction Architect Cooper, George S.

Orig Construction Builder Carmody, F.S.

Orig Construction Owner Carmody, F.S.

Construction Notes:

One of 14 rowhouses constructed from the same permit (#1441).

PEOPLE/EVENTS DATA

Racial Segregation Status:

SETTING/SHAPE/SIZE DATA

Surroundings: **Urban**

Streetscape: **Intact**

Relate to Othr Bldgs: **Row (1 of 7)**

Relate to Street: **Front Yard w/ Setback**

Massing: **Row Building/Canted Bay**

Footprint: **L-Shaped**

Number Stories: **2 plus basement**

Bays Wide: **2**

Height:

Width:

Depth/Length:

SqFt:

Volume:

Lot Width

Lot Depth/Length:

Lot SqFt:

Acreage:

Has Driveway: ☐

Cross Reference Notes:

Outbuilding Type

Contributing Status

Outbuilding Notes:

STYLE/EXTERIOR DATA

Architectural Style(s)

Queen Anne

Exterior & Architectural Notes:

October 2010: This two-story, two-bay single-family rowhouse was constructed by owner/builder F.S. Carmody in 1893. Designed by architect George S. Cooper, it is one of 14 dwellings constructed from the same permit (#1441). The building reflects the Queen Anne style and has an L-shaped form. Set on a solid brick foundation faced with rock-faced concrete block, the brick dwelling is faced with stretcher-bond brick. The dwelling consists of a main block with a three-sided, rectangular projecting bay on the façade. A sloping roof caps the dwelling and is complemented by a molded metal cornice and brick corbelling. The projecting bay is capped by a pyramidal roof of slate shingles with a metal finial. Fenestration consists of 1/1, double-hung, vinyl-sash windows and vinyl sliding windows with rock-faced sills. Window openings are highlighted by gauged brick jack arches and rock-faced lug lintels. The main entry, a single-leaf door, has a one-light transom with a gauged brick jack arch and a molded brick cap.

A two-story brick ell projects from the rear (northwest) elevation. Windows on the rear elevation have two-course rowlock brick segmental arches. A wood deck projects from the ell and is encircled by wood balusters.

Site Notes:

October 2010: This rowhouse sits on the northwest side of the street on a grassy lot with mature and immature shrubs. The building has a setback of approximately 20 feet from the public concrete sidewalk and is enclosed by a metal fence. A slate and brick walkway leads from the main entry to the sidewalk. A rear yard enclosed by a tall wood privacy fence is located northwest of the building.

NOTABLE FEATURES DATA

Component

Feature

EXTERIOR MATERIALS DATA

Roof Component	Material	Color	Treatment	Source
----------------	----------	-------	-----------	--------

Wall Component	Material	Color	Treatment	Source
----------------	----------	-------	-----------	--------

Structure Component	Material	Feature	Source
---------------------	----------	---------	--------

Materials Notes:

WINDOW/DOOR/INTERIOR DATA

Window Location	Aperture Shape	Type	Lights	Material
-----------------	----------------	------	--------	----------

Door Location	Aperture Shape	Type	Panels	Material
---------------	----------------	------	--------	----------

Notable Interior Plan(s)

Notable Interior Feature(s)

Interior Notes:

PLAN/SURVEY/DESIGNATION DATA

Neighborhood: **Capitol Hill**

Historic District(s)

Subdivision:

Ward/ANC:

Zoning:

Designation Event(s)

Contributor:

Tuesday, June 25, 2013

ID_Number: 1052-0821 Page 2

Contributing:

Survey(s)

Capitol Hill - Phase 1D

Level(s) of Investigation

Permit Research
Reconnaissance Survey

PHOTOS - DIGITIZED

Caption:

Path: C:\Users\CHRS\Documents\CHRS
Databases\Capitol Hill Phase 1D - 11 to 15th
St\Database\Pictures\Square 1052\
File: 518_Tennessee_Avenue_NE_facade_looking_
N.JPG

Date:: Photog:

Code:: R: Fr:



Caption:

Path: C:\Users\CHRS\Documents\CHRS
Databases\Capitol Hill Phase 1D - 11 to 15th
St\Database\Pictures\Square 1052\
File: 518_Tennessee_Avenue_NE_facade_looking_
W.JPG

Date:: Photog:

Code:: R: Fr:



Caption:

Path: C:\Users\CHRS\Documents\CHRS
Databases\Capitol Hill Phase 1D - 11 to 15th
St\Database\Pictures\Square 1052\
File: 518_Tennessee_Avenue_NE_rear_looking_SE.
JPG

Date:: Photog:

Code:: R: Fr:



PHOTOS - B/W OR NON-DIGITIZED

Photo Code	Roll	Frame(s)	Date	Photographer	Caption
------------	------	----------	------	--------------	---------

MISCELLANEOUS NOTES DATA

Notes:

--

PERMIT DATA

Permit Issue Date	Number	Type	Remarks
-------------------	--------	------	---------

Permit Notes:

--

BIBLIOGRAPHIC DATA

Short Citation	Type	Date	Remarks
----------------	------	------	---------

Bibliographic Notes:

--

SIGNIFICANCE DATA

Study Unit

--

Code	Criteria
------	----------

--

DATA PROCESSING EVENTS DATA

Date	Individual	Action
11/22/2010	User (GU), Guest	Record Updated
11/17/2010	Litowitz (DDL), Dana	Record Updated
11/17/2010	Litowitz (DDL), Dana	Record Created

Resource All Data Report

ID Number: 1052-0820

BASICS DATA

ID Number: **1052-0820** Year Built: **1893** Data Source: **Permit**

Number Extended Street Quad Type of Address

520 Tennessee Avenue NE Current

Name(s) Type of Name

Rowhouse, 520 Tennessee Avenue, N.E. Common

TaxCode1 TaxCode2 TaxCode3 Type Explain

1052/0820 Square/Lot Current

STATUS/PURPOSE/USE DATA

Resource Type: **Building** Status Current: **Extant**

Desig. Status: **Historic** Quality:

Purpose: **Residential** Condition: **Good**

Function/Use Start Source Stop Source Explain

Residential (Single-Family) 1893 Permit Historic/Current

CONSTRUCTION DATA

Construction Event Start Source Stop Source Cost Source

Orig Construction 1893 Permit 2000 Permit

Construction Event Association Associated Name

Orig Construction Architect Cooper, George S.

Orig Construction Builder Carmody, F.S.

Orig Construction Owner Carmody, F.S.

Construction Notes:

One of 14 rowhouses constructed from the same permit (#1441).

PEOPLE/EVENTS DATA

Racial Segregation Status:

SETTING/SHAPE/SIZE DATA

Surroundings: **Urban**

Streetscape: **Intact**

Relate to Othr Bldgs: **Row (1 of 7)**

Relate to Street: **Front Yard w/ Setback**

Massing: **Row Building/Square Bay**

Footprint: **L-Shaped**

Number Stories: **2**

Bays Wide: **2**

Height:

Width:

Depth/Length:

SqFt:

Volume:

Lot Width

Lot Depth/Length:

Lot SqFt:

Acreage:

Has Driveway: ☐

Cross Reference Notes:

Outbuilding Type

Contributing Status

Outbuilding Notes:

STYLE/EXTERIOR DATA

Architectural Style(s)

Queen Anne

Exterior & Architectural Notes:

October 2010: This two-story, two-bay single-family rowhouse was constructed by owner/builder F.S. Carmody in 1893. Designed by architect George S. Cooper, it is one of 14 dwellings constructed from the same permit (#1441). The building reflects the Queen Anne style and has an L-shaped form. Set on a solid brick foundation with a rock-faced veneer, the brick dwelling is faced with stretcher-bond brick. The dwelling consists of a main block with a three-sided, rectangular projecting bay on the façade. A sloping roof caps the dwelling and is complemented by a molded metal cornice and brick corbelling. The projecting bay is capped by a pyramidal roof of slate shingles with a metal finial. Fenestration consists of 1/1, double-hung, vinyl-sash windows with rock-faced sills. Window openings are highlighted by gauged brick jack arches and rock-faced lug lintels. The main entry, a single-leaf door, has a one-light transom with a gauged brick jack arch and a molded brick cap.

A two-story brick ell projects from the rear (northwest) elevation. Windows on the rear elevation have two-course rowlock brick segmental arches. An interior brick chimney with a plain cap pierces the sloping roof. A one-story, one-bay porch projects from the ell and is capped by a shed roof. The roof is supported by metal posts and the porch is encircled by wood balusters.

Site Notes:

October 2010: This rowhouse sits on the northwest side of the street on a grassy lot with mature and immature shrubs and foundation plantings. The building has a setback of approximately 20 feet from the public concrete sidewalk and is enclosed by a metal fence. A concrete walkway leads from the main entry to the sidewalk. A rear yard enclosed by a tall wood privacy fence is located northwest of the building.

NOTABLE FEATURES DATA

Component	Feature
-----------	---------

EXTERIOR MATERIALS DATA

Roof Component	Material	Color	Treatment	Source
----------------	----------	-------	-----------	--------

Wall Component	Material	Color	Treatment	Source
----------------	----------	-------	-----------	--------

Structure Component	Material	Feature	Source
---------------------	----------	---------	--------

Materials Notes:

WINDOW/DOOR/INTERIOR DATA

Window Location	Aperture Shape	Type	Lights	Material
-----------------	----------------	------	--------	----------

Door Location	Aperture Shape	Type	Panels	Material
---------------	----------------	------	--------	----------

Notable Interior Plan(s)

Notable Interior Feature(s)

Interior Notes:

PLAN/SURVEY/DESIGNATION DATA

Neighborhood: **Capitol Hill**

Historic District(s)

Subdivision:

Ward/ANC:

Tuesday, June 25, 2013

ID_Number: 1052-0820 Page 2

Zoning:
Contributing:

Designation Event(s)

Survey(s)

Level(s) of Investigation

Capitol Hill - Phase 1D

**Permit Research
Reconnaissance Survey**

PHOTOS - DIGITIZED

Caption:

Path: C:\Users\CHRS\Documents\CHRS
Databases\Capitol Hill Phase 1D - 11 to 15th
St\Database\Pictures\Square 1052\
File: 520_Tennessee_Avenue_NE_facade_looking_
NW.JPG

Date:: Photog:

Code:: R: Fr:




Caption:

Path: C:\Users\CHRS\Documents\CHRS
Databases\Capitol Hill Phase 1D - 11 to 15th
St\Database\Pictures\Square 1052\
File: 520_Tennessee_Avenue_NE_facade_looking_
SW.jpg

Date:: Photog:

Code:: R: Fr:



Caption:

Path: C:\Users\CHRS\Documents\CHRS
Databases\Capitol Hill Phase 1D - 11 to 15th
St\Database\Pictures\Square 1052\
File: 520_Tennessee_Avenue_NE_rear_looking_E.j
pg

Date:: Photog:

Code:: R: Fr:



PHOTOS - B/W OR NON-DIGITIZED

Photo Code	Roll	Frame(s)	Date	Photographer	Caption
------------	------	----------	------	--------------	---------

MISCELLANEOUS NOTES DATA

Notes:

--

PERMIT DATA

Permit Issue Date	Number	Type	Remarks
01/04/1893	1441	Build	

Permit Notes:

BIBLIOGRAPHIC DATA

Short Citation	Type	Date	Remarks
----------------	------	------	---------

Bibliographic Notes:

SIGNIFICANCE DATA

Study Unit

Code	Criteria
------	----------

DATA PROCESSING EVENTS DATA

Date	Individual	Action
11/22/2010	User (GU), Guest	Record Updated
11/17/2010	Litowitz (DDL), Dana	Record Updated
11/17/2010	Litowitz (DDL), Dana	Record Created

Resource All Data Report

ID Number: 1052-0819

BASICS DATA

ID Number: **1052-0819** Year Built: **1893** Data Source: **Permit**

Number Extended Street Quad Type of Address

522 Tennessee Avenue NE Current

Name(s) Type of Name

Rowhouse, 522 Tennessee Avenue, N.E. Common

TaxCode1 TaxCode2 TaxCode3 Type Explain

1052/0819 Square/Lot Current

STATUS/PURPOSE/USE DATA

Resource Type: **Building** Status Current: **Extant**

Desig. Status: **Historic** Quality:

Purpose: **Rowhouse** Condition: **Good**

Function/Use Start Source Stop Source Explain

Residential (Single-Family) 1893 Permit Historic/Current

CONSTRUCTION DATA

Construction Event Start Source Stop Source Cost Source

Orig Construction 1893 Permit 2000 Permit

Construction Event Association Associated Name

Orig Construction Architect Cooper, George S.

Orig Construction Builder Carmody, F.S.

Orig Construction Owner Carmody, F.S.

Construction Notes:

One of 14 rowhouses constructed from the same permit (#1441).

PEOPLE/EVENTS DATA

Racial Segregation Status:

SETTING/SHAPE/SIZE DATA

Surroundings: **Urban**

Streetscape: **Intact**

Relate to Othr Bldgs: **Row (1 of 7)**

Relate to Street: **Front Yard w/ Setback**

Massing: **Row Building/Canted Bay**

Footprint: **L-Shaped**

Number Stories: **2**

Bays Wide: **2**

Height:

Width:

Depth/Length:

SqFt:

Volume:

Lot Width

Lot Depth/Length:

Lot SqFt:

Acreage:

Has Driveway: ☐

Cross Reference Notes:

Outbuilding Type

Contributing Status

Outbuilding Notes:

STYLE/EXTERIOR DATA

Architectural Style(s)

Queen Anne

Exterior & Architectural Notes:

October 2010: This two-story, two-bay single-family rowhouse was constructed by owner/builder F.S. Carmody in 1893. Designed by architect George S. Cooper, it is one of 14 dwellings constructed from the same permit (#1441). The building reflects the Queen Anne style and has an L-shaped form. Set on a solid brick foundation with a rock-faced veneer, the brick dwelling is faced with stretcher-bond brick. The dwelling consists of a main block with a three-sided, canted projecting bay on the façade. A sloping roof caps the dwelling and is complemented by a molded metal cornice and brick corbelling. The projecting bay is capped by a pyramidal roof of slate shingles with a metal finial. Fenestration consists of 1/1, double-hung, vinyl-sash windows with rock-faced sills. Window openings are highlighted by gauged brick jack arches and rock-faced lug lintels. The main entry, a single-leaf door, has a one-light transom with a gauged brick jack arch and a molded brick cap.

A two-story brick ell projects from the rear (northwest) elevation. Windows on the rear elevation have two-course rowlock brick segmental arches. An interior brick chimney with a plain cap pierces the sloping roof. A two-story wood-frame porch projects from the ell and is capped by a shed roof. The roof is supported by metal posts and the second story is encircled by metal balusters. The porch has been enclosed with plywood and T-111 siding and is fenestrated by vinyl sliding windows and 1/1, double-hung, vinyl-sash windows.

Site Notes:

October 2010: This rowhouse sits on the northwest side of the street on a grassy lot with mature and immature shrubs and foundation plantings. The building has a setback of approximately 20 feet from the public concrete sidewalk and is enclosed by a metal fence. A concrete walkway leads from the main entry to the sidewalk. A rear yard enclosed by a tall wood privacy fence is located northwest of the building.

NOTABLE FEATURES DATA

Component	Feature
-----------	---------

EXTERIOR MATERIALS DATA

Roof Component	Material	Color	Treatment	Source
Wall Component	Material	Color	Treatment	Source
Structure Component	Material	Feature		Source

Materials Notes:

WINDOW/DOOR/INTERIOR DATA

Window Location	Aperture Shape	Type	Lights	Material
Door Location	Aperture Shape	Type	Panels	Material

Notable Interior Plan(s)	Notable Interior Feature(s)
--------------------------	-----------------------------

Interior Notes:

PLAN/SURVEY/DESIGNATION DATA

Neighborhood: **Capitol Hill**

Historic District(s)

Subdivision:

Ward/ANC:
Zoning:
Contributing:

Designation Event(s)

Survey(s)

Level(s) of Investigation

Capitol Hill - Phase 1D

**Permit Research
Reconnaissance Survey**

PHOTOS - DIGITIZED

Caption:

Path: C:\Users\CHRS\Documents\CHRS
Databases\Capitol Hill Phase 1D - 11 to 15th
St\Database\Pictures\Square 1052\
File: 522_Tennessee_Avenue_NE_facade_looking_
NW.JPG

Date:: Photog:
Code:: R: Fr:



Caption:

Path: C:\Users\CHRS\Documents\CHRS
Databases\Capitol Hill Phase 1D - 11 to 15th
St\Database\Pictures\Square 1052\
File: 522_Tennessee_Avenue_NE_facade_looking_
W.JPG

Date:: Photog:
Code:: R: Fr:



Caption:

Path: C:\Users\CHRS\Documents\CHRS
Databases\Capitol Hill Phase 1D - 11 to 15th
St\Database\Pictures\Square 1052\
File: 522_Tennessee_Avenue_NE_rear_looking_SE.
JPG

Date:: Photog:
Code:: R: Fr:



PHOTOS - B/W OR NON-DIGITIZED

Photo Code	Roll	Frame(s)	Date	Photographer	Caption
------------	------	----------	------	--------------	---------

MISCELLANEOUS NOTES DATA

Notes:

--

PERMIT DATA

Permit Issue Date	Number	Type	Remarks
01/04/1893	1441	Build	

Permit Notes:

BIBLIOGRAPHIC DATA

Short Citation	Type	Date	Remarks
----------------	------	------	---------

Bibliographic Notes:

SIGNIFICANCE DATA

Study Unit

Code	Criteria
------	----------

DATA PROCESSING EVENTS DATA

Date	Individual	Action
11/22/2010	User (GU), Guest	Record Updated
11/17/2010	Litowitz (DDL), Dana	Record Updated
11/17/2010	Litowitz (DDL), Dana	Record Created

Resource All Data Report

ID Number: 1052-0818

BASICS DATA

ID Number: **1052-0818** Year Built: **1893** Data Source: **Permit**

Number Extended Street Quad Type of Address

524 **Tennessee Avenue** **NE** **Current**

Name(s) Type of Name

Rowhouse, 524 Tennessee Avenue, N.E. **Common**

TaxCode1 TaxCode2 TaxCode3 Type Explain

1052/0818 **Square/Lot** **Current**

STATUS/PURPOSE/USE DATA

Resource Type: **Building** Status Current: **Extant**

Desig. Status: **Historic** Quality:

Purpose: **Rowhouse** Condition: **Good**

Function/Use Start Source Stop Source Explain

Residential (Single-Family) **1893** **Permit** **Historic/Current**

CONSTRUCTION DATA

Construction Event Start Source Stop Source Cost Source

Orig Construction **1893** **Permit** **2000 Permit**

Construction Event Association Associated Name

Orig Construction **Architect** **Cooper, George S.**

Orig Construction **Builder** **Carmody, F.S.**

Orig Construction **Owner** **Carmody, F.S.**

Construction Notes:

One of 14 rowhouses constructed from the same permit (#1441).

PEOPLE/EVENTS DATA

Racial Segregation Status:

SETTING/SHAPE/SIZE DATA

Surroundings: **Urban**

Streetscape: **Intact**

Relate to Othr Bldgs: **Row (1 of 7)**

Relate to Street: **Front Yard w/ Setback**

Massing: **Row Building/Square Bay**

Footprint: **L-Shaped**

Number Stories: **2 plus basement**

Bays Wide: **2**

Height:

Width:

Depth/Length:

SqFt:

Volume:

Lot Width

Lot Depth/Length:

Lot SqFt:

Acreage:

Has Driveway: ☐

Cross Reference Notes:

Outbuilding Type

Contributing Status

Outbuilding Notes:

STYLE/EXTERIOR DATA

Architectural Style(s)

Queen Anne

Exterior & Architectural Notes:

October 2010: This two-story, two-bay single-family rowhouse was constructed by owner/builder F.S. Carmody in 1893. Designed by architect George S. Cooper, it is one of 14 dwellings constructed from the same permit (#1441). The building reflects the Queen Anne style and has an L-shaped form. Set on a solid brick foundation with a rock-faced veneer, the brick dwelling is faced with stretcher-bond brick. The dwelling consists of a main block with a three-sided, rectangular projecting bay on the façade. A sloping roof caps the dwelling and is complemented by a molded metal cornice and brick corbelling. The projecting bay is capped by a pyramidal roof of slate shingles with a metal finial. Fenestration consists of 1/1, double-hung, vinyl-sash windows with rock-faced sills. Window openings are highlighted by gauged brick jack arches and rock-faced lug lintels. The main entry, a single-leaf door, is sheltered by a metal shed awning.

A two-story brick ell projects from the rear (northwest) elevation. A two-story wood-frame porch projects from the ell and is capped by a shed roof. The roof is set on brick piers and has been enclosed with aluminum siding. The porch is fenestrated with 1/1, double-hung, vinyl-sash windows.

Site Notes:

October 2010: This rowhouse sits on the northwest side of the street on a grassy lot with mature and immature shrubs. The building has a setback of approximately 20 feet from the public concrete sidewalk and is enclosed by a metal fence. A concrete walkway leads from the main entry to the sidewalk. A rear yard with a concrete-paved patio enclosed by a metal chain link fence is located northwest of the building.

NOTABLE FEATURES DATA

Component	Feature
-----------	---------

EXTERIOR MATERIALS DATA

Roof Component	Material	Color	Treatment	Source
----------------	----------	-------	-----------	--------

Wall Component	Material	Color	Treatment	Source
----------------	----------	-------	-----------	--------

Structure Component	Material	Feature	Source
---------------------	----------	---------	--------

Materials Notes:

WINDOW/DOOR/INTERIOR DATA

Window Location	Aperture Shape	Type	Lights	Material
-----------------	----------------	------	--------	----------

Door Location	Aperture Shape	Type	Panels	Material
---------------	----------------	------	--------	----------

Notable Interior Plan(s)

Notable Interior Feature(s)

Interior Notes:

PLAN/SURVEY/DESIGNATION DATA

Neighborhood: **Capitol Hill**

Historic District(s)

Subdivision:

Ward/ANC:

Zoning:

Designation Event(s)

Tuesday, June 25, 2013

ID_Number: 1052-0818 Page 2

Zoning:

Contributing:

Designation Event(s)

Survey(s)

Capitol Hill - Phase 1D

Level(s) of Investigation

Permit Research

Reconnaissance Survey

PHOTOS - DIGITIZED

Caption:

Path: C:\Users\CHRS\Documents\CHRS
Databases\Capitol Hill Phase 1D - 11 to 15th
St\Database\Pictures\Square 1052\
File: 524_Tennessee_Avenue_NE_facade_looking_
N.JPG

Date:: Photog:

Code:: R: Fr:



Caption:

Path: C:\Users\CHRS\Documents\CHRS
Databases\Capitol Hill Phase 1D - 11 to 15th
St\Database\Pictures\Square 1052\
File: 524_Tennessee_Avenue_NE_facade_looking_
NW.JPG

Date:: Photog:

Code:: R: Fr:



Caption:

Path: C:\Users\CHRS\Documents\CHRS
Databases\Capitol Hill Phase 1D - 11 to 15th
St\Database\Pictures\Square 1052\
File: 524_Tennessee_Avenue_NE_rear_looking_SE.
JPG

Date:: Photog:

Code:: R: Fr:



PHOTOS - B/W OR NON-DIGITIZED

Photo Code	Roll	Frame(s)	Date	Photographer	Caption
------------	------	----------	------	--------------	---------

MISCELLANEOUS NOTES DATA

Notes:

--

PERMIT DATA

Permit Issue Date	Number	Type	Remarks
01/04/1893	1441	Build	

Permit Notes:

BIBLIOGRAPHIC DATA

Short Citation	Type	Date	Remarks
----------------	------	------	---------

Bibliographic Notes:

SIGNIFICANCE DATA

Study Unit

Code	Criteria
------	----------

DATA PROCESSING EVENTS DATA

Date	Individual	Action
11/22/2010	User (GU), Guest	Record Updated
11/17/2010	Litowitz (DDL), Dana	Record Updated
11/17/2010	Litowitz (DDL), Dana	Record Created

Resource All Data Report

ID Number: 1052-0817

BASICS DATA

ID Number: **1052-0817** Year Built: **1893** Data Source: **Permit**

Number Extended Street Quad Type of Address

526 Tennessee Avenue NE Current

Name(s) Type of Name

Rowhouse, 526 Tennessee Avenue, N.E. Common

TaxCode1 TaxCode2 TaxCode3 Type Explain

1052/0817 Square/Lot Current

STATUS/PURPOSE/USE DATA

Resource Type: **Building** Status Current: **Extant**

Desig. Status: **Historic** Quality:

Purpose: **Rowhouse** Condition: **Good**

Function/Use Start Source Stop Source Explain

Residential (Single-Family) 1893 Permit Historic/Current

CONSTRUCTION DATA

Construction Event Start Source Stop Source Cost Source

Orig Construction 1893 Permit 2000 Permit

Construction Event Association Associated Name

Orig Construction Architect Cooper, George S.

Orig Construction Builder Carmody, F.S.

Orig Construction Owner Carmody, F.S.

Construction Notes:

One of 14 rowhouses constructed from the same permit (#1441).

PEOPLE/EVENTS DATA

Racial Segregation Status:

SETTING/SHAPE/SIZE DATA

Surroundings: **Urban**

Streetscape: **Intact**

Relate to Othr Bldgs: **Row (1 of 7)**

Relate to Street: **Front Yard w/ Setback**

Massing: **Row Building/Canted Bay**

Footprint: **L-Shaped**

Number Stories: **2 plus basement**

Bays Wide: **2**

Height:

Width:

Depth/Length:

SqFt:

Volume:

Lot Width

Lot Depth/Length:

Lot SqFt:

Acreage:

Has Driveway: ☐

Cross Reference Notes:

Outbuilding Type

Contributing Status

Outbuilding Notes:

STYLE/EXTERIOR DATA

Architectural Style(s)

Queen Anne

Exterior & Architectural Notes:

October 2010: This two-story, two-bay single-family rowhouse was constructed by owner/builder F.S. Carmody in 1893. Designed by architect George S. Cooper, it is one of 14 dwellings constructed from the same permit (#1441). The building reflects the Queen Anne style and has an L-shaped form. Set on a solid brick foundation with a rock-faced veneer, the brick dwelling is faced with stretcher-bond brick. The dwelling consists of a main block with a three-sided, canted projecting bay on the façade. A sloping roof caps the dwelling and is complemented by a molded metal cornice and brick corbelling. Fenestration consists of 1/1, double-hung, vinyl-sash windows with rock-faced sills. Window openings are highlighted by gauged brick jack arches and rock-faced lug lintels. The main entry, a single-leaf door, has a one-light transom with a gauged brick jack arch and a molded brick cap.

A two-story brick ell projects from the rear (northwest) elevation. Windows on the rear elevation have two-course rowlock brick segmental arches. An interior brick chimney with a plain cap pierces the sloping roof.

Site Notes:

October 2010: This rowhouse sits on the northwest side of the street on a lot with immature shrubs. The building has a setback of approximately 20 feet from the public concrete sidewalk and is enclosed by a metal fence. A concrete walkway leads from the main entry to the sidewalk. A rear yard enclosed by a metal chain link fence is located northwest of the building.

NOTABLE FEATURES DATA

Component

Feature

EXTERIOR MATERIALS DATA

Roof Component

Material

Color

Treatment

Source

Wall Component

Material

Color

Treatment

Source

Structure Component

Material

Feature

Source

Materials Notes:

WINDOW/DOOR/INTERIOR DATA

Window Location

Aperture Shape

Type

Lights

Material

Door Location

Aperture Shape

Type

Panels

Material

Notable Interior Plan(s)

Notable Interior Feature(s)

Interior Notes:

PLAN/SURVEY/DESIGNATION DATA

Neighborhood: **Capitol Hill**

Historic District(s)

Subdivision:

Ward/ANC:

Zoning:

Designation Event(s)

Contributing:

Survey(s)

Capitol Hill - Phase 1D

Level(s) of Investigation

Permit Research
Reconnaissance Survey

PHOTOS - DIGITIZED

Caption:

Path: C:\Users\CHRS\Documents\CHRS
Databases\Capitol Hill Phase 1D - 11 to 15th
St\Database\Pictures\Square 1052\
File: 526_Tennessee_Avenue_NE_facade_looking_
NW.JPG

Date:: Photog:

Code:: R: Fr:



Caption:

Path: C:\Users\CHRS\Documents\CHRS
Databases\Capitol Hill Phase 1D - 11 to 15th
St\Database\Pictures\Square 1052\
File: 526_Tennessee_Avenue_NE_facade_looking_
SW.jpg

Date:: Photog:

Code:: R: Fr:



Caption:

Path: C:\Users\CHRS\Documents\CHRS
Databases\Capitol Hill Phase 1D - 11 to 15th
St\Database\Pictures\Square 1052\
File: 526_Tennessee_Avenue_NE_rear_looking_SE.
jpg

Date:: Photog:

Code:: R: Fr:



PHOTOS - B/W OR NON-DIGITIZED

Photo Code	Roll	Frame(s)	Date	Photographer	Caption
------------	------	----------	------	--------------	---------

MISCELLANEOUS NOTES DATA

Notes:

--

PERMIT DATA

Permit Issue Date	Number	Type	Remarks
01/04/1893	1441	Build	

Tuesday, June 25, 2013

ID_Number: 1052-0817 Page 3

Permit Notes:

--

BIBLIOGRAPHIC DATA

Short Citation	Type	Date	Remarks
----------------	------	------	---------

Bibliographic Notes:

--

SIGNIFICANCE DATA

Study Unit

Code	Criteria
------	----------

DATA PROCESSING EVENTS DATA

Date	Individual	Action
11/22/2010	User (GU), Guest	Record Updated
11/17/2010	Litowitz (DDL), Dana	Record Updated
11/17/2010	Litowitz (DDL), Dana	Record Created

Resource All Data Report

ID Number: 1052-0816

BASICS DATA

ID Number: **1052-0816** Year Built: **1893** Data Source: **Permit**

Number Extended Street Quad Type of Address

528 Tennessee Avenue NE Current

Name(s) Type of Name

Rowhouse, 528 Tennessee Avenue, N.E. Common

TaxCode1 TaxCode2 TaxCode3 Type Explain

1052/0816 Square/Lot Current

STATUS/PURPOSE/USE DATA

Resource Type: **Building** Status Current: **Extant**

Desig. Status: **Historic** Quality:

Purpose: **Rowhouse** Condition: **Good**

Function/Use Start Source Stop Source Explain

Residential (Single-Family) 1893 Permit Historic/Current

CONSTRUCTION DATA

Construction Event Start Source Stop Source Cost Source

Orig Construction 1893 Permit 2000 Permit

Construction Event Association Associated Name

Orig Construction Architect Cooper, George S.

Orig Construction Builder Carmody, F.S.

Orig Construction Owner Carmody, F.S.

Construction Notes:

One of 14 rowhouses constructed from the same permit (#1441).

PEOPLE/EVENTS DATA

Racial Segregation Status:

SETTING/SHAPE/SIZE DATA

Surroundings: **Urban**

Streetscape: **Intact**

Relate to Othr Bldgs: **Row (1 of 7)**

Relate to Street: **Front Yard w/ Setback**

Massing: **Row Building/Square Bay**

Footprint: **L-Shaped**

Number Stories: **2 plus basement**

Bays Wide: **2**

Height:

Width:

Depth/Length:

SqFt:

Volume:

Lot Width

Lot Depth/Length:

Lot SqFt:

Acreage:

Has Driveway: ☐

Cross Reference Notes:

Outbuilding Type

Contributing Status

Outbuilding Notes:

STYLE/EXTERIOR DATA

Architectural Style(s)

Queen Anne

Exterior & Architectural Notes:

October 2010: This two-story, two-bay single-family rowhouse was constructed by owner/builder F.S. Carmody in 1893. Designed by architect George S. Cooper, it is one of 14 dwellings constructed from the same permit (#1441). The building reflects the Queen Anne style and has an L-shaped form. Set on a solid brick foundation with a rock-faced veneer, the brick dwelling is faced with stretcher-bond brick. The dwelling consists of a main block with a three-sided, rectangular projecting bay on the façade. A sloping roof caps the dwelling and is complemented by a molded metal cornice and brick corbelling. The projecting bay is capped by a pyramidal roof of slate shingles with a metal finial. Fenestration consists of 1/1, double-hung, vinyl-sash windows and vinyl sliding windows with rock-faced sills. Window openings are highlighted by gauged brick jack arches and rock-faced lug lintels. The main entry, a single-leaf door, has a one-light transom with a gauged brick jack arch and a molded brick cap. The northeast (side) elevation has been parged.

A two-story brick ell projects from the rear (northwest) elevation and a two-story wood-frame porch projects from the ell. The porch is capped by a shed roof and is supported by brick piers and posts. The porch has been enclosed with hardiplank and parged concrete block and is fenestrated with 1/1, double-hung, vinyl-sash windows.

Site Notes:

October 2010: This end-unit rowhouse sits on the northwest side of the street on a grassy lot with immature shrubs. The building has a setback of approximately 20 feet from the public concrete sidewalk. A concrete walkway leads from the main entry to the sidewalk. A rear yard enclosed by a tall wood privacy fence is located northwest of the building and a brick alley is located northeast of the dwelling.

NOTABLE FEATURES DATA

Component	Feature
-----------	---------

EXTERIOR MATERIALS DATA

Roof Component	Material	Color	Treatment	Source
----------------	----------	-------	-----------	--------

Wall Component	Material	Color	Treatment	Source
----------------	----------	-------	-----------	--------

Structure Component	Material	Feature	Source
---------------------	----------	---------	--------

Materials Notes:

WINDOW/DOOR/INTERIOR DATA

Window Location	Aperture Shape	Type	Lights	Material
-----------------	----------------	------	--------	----------

Door Location	Aperture Shape	Type	Panels	Material
---------------	----------------	------	--------	----------

Notable Interior Plan(s)

Notable Interior Feature(s)

Interior Notes:

PLAN/SURVEY/DESIGNATION DATA

Neighborhood: **Capitol Hill**

Historic District(s)

Subdivision:

Ward/ANC:

Zoning:

Designation Event(s)

Tuesday, June 25, 2013

ID_Number: 1052-0816 Page 2

Zoning:

Contributing:

Designation Event(s)

Survey(s)

Capitol Hill - Phase 1D

Level(s) of Investigation

Permit Research

Reconnaissance Survey

PHOTOS - DIGITIZED

Caption:

Path: C:\Users\CHRS\Documents\CHRS
Databases\Capitol Hill Phase 1D - 11 to 15th
St\Database\Pictures\Square 1052\
File: 528_Tennessee_Avenue_NE_facade_looking_
NW.JPG

Date:: Photog:

Code:: R: Fr:



Caption:

Path: C:\Users\CHRS\Documents\CHRS
Databases\Capitol Hill Phase 1D - 11 to 15th
St\Database\Pictures\Square 1052\
File: 528_Tennessee_Avenue_NE_facade_looking_
W.JPG

Date:: Photog:

Code:: R: Fr:



Caption:

Path: C:\Users\CHRS\Documents\CHRS
Databases\Capitol Hill Phase 1D - 11 to 15th
St\Database\Pictures\Square 1052\
File: 528_Tennessee_Avenue_NE_rear_looking_SE.
JPG

Date:: Photog:

Code:: R: Fr:



PHOTOS - B/W OR NON-DIGITIZED

Photo Code	Roll	Frame(s)	Date	Photographer	Caption
------------	------	----------	------	--------------	---------

MISCELLANEOUS NOTES DATA

Notes:

--

PERMIT DATA

Permit Issue Date	Number	Type	Remarks
01/04/1893	1441	Build	

Permit Notes:

BIBLIOGRAPHIC DATA

Short Citation	Type	Date	Remarks
----------------	------	------	---------

Bibliographic Notes:

SIGNIFICANCE DATA

Study Unit

Code	Criteria
------	----------

DATA PROCESSING EVENTS DATA

Date	Individual	Action
11/22/2010	User (GU), Guest	Record Updated
11/17/2010	Litowitz (DDL), Dana	Record Updated
11/17/2010	Litowitz (DDL), Dana	Record Created

Resource All Data Report

ID Number: 1052-0028

BASICS DATA

ID Number: **1052-0028** Year Built: **ca. 1856** Data Source: **Site Visit/Map**

Number Extended Street Quad Type of Address

530 Tennessee Avenue NE Current

Name(s) Type of Name

Single Dwelling, 530 Tennessee Avenue, N.E. Common

TaxCode1 TaxCode2 TaxCode3 Type Explain

1052/0028 Square/Lot Current

STATUS/PURPOSE/USE DATA

Resource Type: **Building** Status Current: **Extant**

Desig. Status: **Historic** Quality:

Purpose: **Residential** Condition: **Good**

Function/Use Start Source Stop Source Explain

Residential (Single-Family) ca. 1856 Site Visit/ Historic/Current

CONSTRUCTION DATA

Construction Event Start Source Stop Source Cost Source

Orig Construction ca. 1856 Maps

Construction Event Association Associated Name

Construction Notes:

PEOPLE/EVENTS DATA

Racial Segregation Status:

SETTING/SHAPE/SIZE DATA

Surroundings: **Urban**

Streetscape: **Intact**

Relate to Othr Bldgs: **Detached**

Relate to Street: **Front Yard w/ Setback**

Massing: **Block**

Footprint: **L-Shaped**

Number Stories: **2**

Bays Wide: **5**

Height:

Width:

Depth/Length:

SqFt:

Volume:

Lot Width

Lot Depth/Length:

Lot SqFt:

Acreage:

Has Driveway: ☐

Cross Reference Notes:

Outbuilding Type

Contributing Status

Garage

Outbuilding Notes:

October 2010: Constructed ca. 1904, this one-story, one-bay garage is of five-course American-bond brick construction. It is set on a solid foundation and is pierced by a paneled metal roll-up door. A sloping roof caps the garage.

October 2010: Constructed ca. 1925, this one-story, one-bay

garage is of concrete block and tile construction. It is set on a solid concrete foundation and is capped by a sloping roof with overhanging boxed eaves. The façade (west elevation) holds a paneled metal roll-up door, and the north (side) elevation is fenestrated by vinyl sliding windows.

STYLE/EXTERIOR DATA

Architectural Style(s)

Italianate

Exterior & Architectural Notes:

October 2010: This two-story, five-bay single-family dwelling was constructed ca. 1856. It is of brick construction and has been faced with permastone. The dwelling reflects the Italianate style and originally had a rectangular form; a two-story addition was added to the rear of the dwelling ca. 1902. A sloping roof caps the dwelling and is complemented by a molded wood cornice with overhanging eaves and scroll modillions/brackets. Fenestration consists of 1/1, double-hung, vinyl-sash windows with false 6/6 muntins set in segmental openings. The windows are flanked by inoperable louvered shutters. The main entry, a single-leaf door, is set in an Italianate-style surround with wood pilasters and a projecting molded hood with block modillions and scroll brackets. A one-light transom also highlights the door. An interior brick chimney clad in permastone projects from the southwest (side) elevation. A two-story, two-bay wood-frame porch projects from the rear elevation and may be original. It has been enclosed with aluminum siding and is fenestrated in the same manner as the main block.

A two-story addition was added to the rear of the dwelling ca. 1902. This addition has been parged and holds a one-light vinyl casement window.

Site Notes:

October 2010: This detached single dwelling sits on the northwest side of the street on a grassy lot with mature shrubs and trees. The building has a setback of approximately 25 feet from the public concrete sidewalk and is enclosed by a wood fence. A concrete sidewalk leads from the main entry to the sidewalk. A rear yard enclosed by a tall wood fence and two garages are located northeast of the dwelling.

NOTABLE FEATURES DATA

Component	Feature
-----------	---------

EXTERIOR MATERIALS DATA

Roof Component	Material	Color	Treatment	Source
Wall Component	Material	Color	Treatment	Source
Structure Component	Material	Feature		Source

Materials Notes:

WINDOW/DOOR/INTERIOR DATA

Window Location	Aperture Shape	Type	Lights	Material
Door Location	Aperture Shape	Type	Panels	Material
Notable Interior Plan(s)		Notable Interior Feature(s)		

Interior Notes:

PLAN/SURVEY/DESIGNATION DATA

Neighborhood: **Capitol Hill**

Subdivision:

Ward/ANC:

Zoning:

Contributing:

Historic District(s)

Designation Event(s)

Survey(s)

Capitol Hill - Phase 1D

Level(s) of Investigation

Permit Research

Reconnaissance Survey

PHOTOS - DIGITIZED

Caption:

Path: **C:\Users\CHRS\Documents\CHRS
Databases\Capitol Hill Phase 1D - 11 to 15th
St\Database\Pictures\Square 1052\
File: 530_Tennessee_Avenue_NE_facade_looking_
N.JPG**

Date:: Photog:

Code:: R: Fr:



Caption:

Path: **C:\Users\CHRS\Documents\CHRS
Databases\Capitol Hill Phase 1D - 11 to 15th
St\Database\Pictures\Square 1052\
File: 530_Tennessee_Avenue_NE_facade_looking_
NNW.JPG**

Date:: Photog:

Code:: R: Fr:



Caption:

Path: **C:\Users\CHRS\Documents\CHRS
Databases\Capitol Hill Phase 1D - 11 to 15th
St\Database\Pictures\Square 1052\
File: 530_Tennessee_Avenue_NE_facade_looking_
NW.JPG**

Date:: Photog:

Code:: R: Fr:



Caption:

Path: C:\Users\CHRS\Documents\CHRS
Databases\Capitol Hill Phase 1D - 11 to 15th
St\Database\Pictures\Square 1052\
File: 530_Tennessee_Avenue_NE_garage(1)_lookin
g_SE.JPG

Date:: Photog:

Code:: R: Fr:



Caption:

Path: C:\Users\CHRS\Documents\CHRS
Databases\Capitol Hill Phase 1D - 11 to 15th
St\Database\Pictures\Square 1052\
File: 530_Tennessee_Avenue_NE_garage(2)_lookin
g_NE.JPG

Date:: Photog:

Code:: R: Fr:



Caption:

Path: C:\Users\CHRS\Documents\CHRS
Databases\Capitol Hill Phase 1D - 11 to 15th
St\Database\Pictures\Square 1052\
File: 530_Tennessee_Avenue_NE_rear_looking_NE
.JPG

Date:: Photog:

Code:: R: Fr:



PHOTOS - B/W OR NON-DIGITIZED

Photo Code	Roll	Frame(s)	Date	Photographer	Caption
------------	------	----------	------	--------------	---------

MISCELLANEOUS NOTES DATA

Notes:

The property was assessed in 1854 at \$108 for owner W.B. Butler. In 1859, it was assessed at \$164 for owner John Flynn. The tax assessments therefore do not provide definite documentation of the building's construction. The building is noted at \$1000 on the Faehtz & Pratt directory.

General Assessment, 1859. Corporation of Washington. (Vol. 9 of 18) Records of Government of the District of Columbia, Record Group 351 (Entry 46), National Archives Building, Washington, D.C.

General Assessment, 1864. (Vol. 10 of 18) Corporation of Washington. Records of Government of the District of Columbia, Record Group 351 (Entry 46), National Archives Building, Washington, D.C.

General Assessment, 1869. Corporation of Washington. (Vol. 12. of 18) Records of Government of the District of Columbia, Record Group 351 (Entry 46), National Archives Building, Washington, D.C.

General Assessment, 1869-1871. Corporation of Washington. (Vol. 13 of 18) Records of Government of the District of Columbia, Record Group 351 (Entry 46), National Archives Building, Washington, D.C.

General Assessment, 1872-1873. Corporation of Washington. (Vol. 14 of 18) Records of Government of the

District of Columbia, Record Group 351 (Entry 46), National Archives Building, Washington, D.C.

General Assessment, 1875-1876. Corporation of Washington. (Vol. 18) Records of Government of the District of Columbia, Record Group 351 (Entry 46), National Archives Building, Washington, D.C.

General Assessment, 1877-1878. Corporation of Washington. (Vol. 19) Records of Government of the District of Columbia, Record Group 351 (Entry 46), National Archives Building, Washington, D.C.

General Assessment, 1878-1879. Corporation of Washington. (Vol. 21) Records of Government of the District of Columbia, Record Group 351 (Entry 46), National Archives Building, Washington, D.C.

PERMIT DATA

Permit Issue Date	Number	Type	Remarks
-------------------	--------	------	---------

Permit Notes:

--

BIBLIOGRAPHIC DATA

Short Citation	Type	Date	Remarks
----------------	------	------	---------

Bibliographic Notes:

--

SIGNIFICANCE DATA

Study Unit

Code	Criteria
------	----------

DATA PROCESSING EVENTS DATA

Date	Individual	Action
12/8/2010	Trieschmann (LVT), Laura	Record Updated
11/22/2010	User (GU), Guest	Record Updated
11/17/2010	Litowitz (DDL), Dana	Record Updated
11/17/2010	Litowitz (DDL), Dana	Record Created

Resource All Data Report

ID Number: 1052-0036

BASICS DATA

ID Number: **1052-0036** Year Built: **1909** Data Source: **Permit**

Number Extended Street Quad Type of Address

532 **Tennessee Avenue** **NE** **Current**

Name(s) Type of Name

Single Dwelling, 532 Tennessee Avenue, N.E. **Common**

TaxCode1 TaxCode2 TaxCode3 Type Explain

1052/0036 **Square/Lot** **Current**

STATUS/PURPOSE/USE DATA

Resource Type: **Building** Status Current: **Extant**

Desig. Status: **Historic** Quality:

Purpose: **Residential** Condition: **Good**

Function/Use Start Source Stop Source Explain

Residential (Single-Family) **1909** **Permit** **Historic/Current**

CONSTRUCTION DATA

Construction Event Start Source Stop Source Cost Source

Orig Construction **1909** **Permit** **750 Permit**

Construction Event Association Associated Name

Orig Construction **Architect** **Haller (N. T.) Co.**

Orig Construction **Builder** **Lacy & Belt**

Orig Construction **Owner** **Lacy & Belt**

Construction Notes:

One of four dwellings constructed from the same permit (#3942).

PEOPLE/EVENTS DATA

Racial Segregation Status:

SETTING/SHAPE/SIZE DATA

Surroundings: **Urban**

Streetscape: **Intact**

Relate to Othr Bldgs: **Attached (1 side)**

Relate to Street: **Front Yard w/ Setback**

Massing: **Row Building/Front Porch**

Footprint: **Rectangular**

Number Stories: **2 plus basement**

Bays Wide: **3**

Height:

Width: **20**

Depth/Length: **31**

SqFt:

Volume:

Lot Width

Lot Depth/Length:

Lot SqFt:

Acreage:

Has Driveway: ☐

Cross Reference Notes:

Outbuilding Type

Contributing Status

Outbuilding Notes:

STYLE/EXTERIOR DATA

Architectural Style(s)

Classical Revival

Exterior & Architectural Notes:

October 2010: This two-story, three-bay, single-family dwelling was constructed in 1909 by owner/builder Lacy and Belt. Designed by the N.T. Haller Company, this dwelling is one of four constructed from the same permit (#3942). The building reflects the Classical Revival style and has a rectangular form. Set on a solid raised foundation, the brick dwelling is faced with stretcher-bond brick. A sloping roof caps the dwelling and is complemented by a molded metal cornice with dentils. Fenestration consists of 1/1, double-hung, vinyl-sash windows with concrete-lug sills and lintels. The main entry, a single-leaf door, has a one-light transom. A secondary entrance is located on the foundation level, which is also fenestrated by one-light vinyl awning windows. A one-story, one-bay porch projects from the façade and is set on brick piers. The flat roof of the porch has overhanging eaves and is supported by brick posts. Metal balusters encircle the porch. The side (northeast and southwest) elevations received the same material treatment as the façade. The rear was not visible from the public right-of-way.

Site Notes:

October 2010: This single dwelling sits on the northwest side of the street on a raised grassy lot with immature shrubs bounded by a stone retaining wall. The building has a setback of approximately 20 feet from the public concrete sidewalk, and a stone walkway leads from the main entry to the sidewalk. A walkway of concrete pavers leads from the sidewalk to the rear yard, which is enclosed by a tall wood privacy fence.

NOTABLE FEATURES DATA

Component	Feature
-----------	---------

EXTERIOR MATERIALS DATA

Roof Component	Material	Color	Treatment	Source
Wall Component	Material	Color	Treatment	Source
Structure Component	Material	Feature		Source

Materials Notes:

WINDOW/DOOR/INTERIOR DATA

Window Location	Aperture Shape	Type	Lights	Material
Door Location	Aperture Shape	Type	Panels	Material
Notable Interior Plan(s)		Notable Interior Feature(s)		

Interior Notes:

PLAN/SURVEY/DESIGNATION DATA

Neighborhood:	Capitol Hill	Historic District(s)
Subdivision:		
Ward/ANC:		
Zoning:		Designation Event(s)
Contributing:		

Survey(s)

Capitol Hill - Phase 1D

Level(s) of Investigation

Permit Research
Reconnaissance Survey

PHOTOS - DIGITIZED

Caption:

Path: C:\Users\CHRS\Documents\CHRS
Databases\Capitol Hill Phase 1D - 11 to 15th
St\Database\Pictures\Square 1052\
File: 532_Tennessee_Avenue_NE_facade_looking_
NW.JPG

Date:: Photog:

Code:: R: Fr:



Caption:

Path: C:\Users\CHRS\Documents\CHRS
Databases\Capitol Hill Phase 1D - 11 to 15th
St\Database\Pictures\Square 1052\
File: 532_Tennessee_Avenue_NE_facade_looking_
SW.jpg

Date:: Photog:

Code:: R: Fr:



Caption:

Path: C:\Users\CHRS\Documents\CHRS
Databases\Capitol Hill Phase 1D - 11 to 15th
St\Database\Pictures\Square 1052\
File: 532_Tennessee_Avenue_NE_facade_looking_
W.JPG

Date:: Photog:

Code:: R: Fr:



PHOTOS - B/W OR NON-DIGITIZED

Photo Code	Roll	Frame(s)	Date	Photographer	Caption
------------	------	----------	------	--------------	---------

MISCELLANEOUS NOTES DATA

Notes:

--

PERMIT DATA

Permit Issue Date	Number	Type	Remarks
04/22/1909	3942	Build	

Permit Notes:

--

BIBLIOGRAPHIC DATA

Short Citation	Type	Date	Remarks
----------------	------	------	---------

Bibliographic Notes:

--

SIGNIFICANCE DATA

Study Unit

Code	Criteria
------	----------

DATA PROCESSING EVENTS DATA

Date	Individual	Action
11/22/2010	User (GU), Guest	Record Updated
11/17/2010	Litowitz (DDL), Dana	Record Updated
11/17/2010	Litowitz (DDL), Dana	Record Created

Resource All Data Report

ID Number: 1052-0035

BASICS DATA

ID Number: **1052-0035** Year Built: **1909** Data Source: **Permit**

Number Extended Street Quad Type of Address

1427 **F Street** **NE Current**

Name(s) Type of Name

Rowhouse, 1427 F Street, N.E. **Common**

TaxCode1 TaxCode2 TaxCode3 Type Explain

1052/0035 **Square/Lot** **Current**

STATUS/PURPOSE/USE DATA

Resource Type: **Building** Status Current: **Extant**

Desig. Status: **Historic** Quality:

Purpose: **Rowhouse** Condition: **Good**

Function/Use Start Source Stop Source Explain

Residential (Single-Family) **1909** **Permit** **Historic/Current**

CONSTRUCTION DATA

Construction Event Start Source Stop Source Cost Source

Orig Construction **1909** **Permit** **750 Permit**

Construction Event Association Associated Name

Orig Construction **Architect** **Haller (N. T.) Co.**

Orig Construction **Builder** **Lacy & Belt**

Orig Construction **Owner** **Lacy & Belt**

Construction Notes:

One of four dwellings constructed from the same permit (#3942).

PEOPLE/EVENTS DATA

Racial Segregation Status:

SETTING/SHAPE/SIZE DATA

Surroundings: **Urban**

Streetscape: **Intact**

Relate to Othr Bldgs: **Row End (1 of 3)**

Relate to Street: **Front Yard w/ Setback**

Massing: **Row Building/Front Porch**

Footprint: **L-Shaped (irregular)**

Number Stories: **2 plus basement**

Bays Wide: **3**

Height:

Width: **20**

Depth/Length: **31**

SqFt:

Volume:

Lot Width

Lot Depth/Length:

Lot SqFt:

Acreage:

Has Driveway: ☐

Cross Reference Notes:



Outbuilding Type

Contributing Status

Shed

Outbuilding Notes:

October 2010: This one-story, one-bay pre-fabricated shed was constructed ca. 2000. The wood-frame structure is faced with T-111 siding and has a front-gabled roof of asphalt shingles.

STYLE/EXTERIOR DATA

Architectural Style(s)

Classical Revival

Exterior & Architectural Notes:

October 2010: This two-story, three-bay, single-family rowhouse was constructed in 1909 by owner/builder Lacy and Belt. Designed by the N.T. Haller Company, this dwelling is one of four constructed from the same permit (#3942). The building reflects the Classical Revival style and has a modified L-shaped form. Set on a solid raised foundation, the brick dwelling is faced with stretcher-bond brick. A sloping roof caps the dwelling and is complemented by a molded metal cornice with dentils. Fenestration consists of 1/1, double-hung, vinyl-sash windows with concrete-lug sills and lintels. The main entry, a single-leaf door, has a one-light transom. A secondary entrance is located on the foundation level. A one-story, one-bay porch projects from the façade and is set on brick piers. The flat roof of the porch has overhanging eaves and modillions and is supported by brick posts. Metal balusters encircle the porch. The side (east) elevation is faced with five-course American-bond brick and has a canted corner with dogleg brick edges. Openings on this elevation have two-course rowlock brick segmental arches.

The rear (south) elevation received the same material treatment as the side. This elevation features an exterior brick chimney with a plain cap. A one-story, full-width wood-frame porch projects from the rear elevation. It has a shed roof and has been enclosed with vinyl siding. A wooden rooftop deck is located on the second story of the porch.

Site Notes:

October 2010: This end-unit rowhouse sits on the south side of the street on a raised grassy lot with mature shrubs and trees bounded by a wood fence. The building has a setback of approximately 15 feet from the public concrete sidewalk, and a brick walkway leads from the main entry to the sidewalk.

NOTABLE FEATURES DATA

Component	Feature
-----------	---------

EXTERIOR MATERIALS DATA

Roof Component	Material	Color	Treatment	Source
----------------	----------	-------	-----------	--------

Wall Component	Material	Color	Treatment	Source
----------------	----------	-------	-----------	--------

Structure Component	Material	Feature	Source
---------------------	----------	---------	--------

Materials Notes:

WINDOW/DOOR/INTERIOR DATA

Window Location	Aperture Shape	Type	Lights	Material
-----------------	----------------	------	--------	----------

Door Location	Aperture Shape	Type	Panels	Material
---------------	----------------	------	--------	----------

Notable Interior Plan(s)

Notable Interior Feature(s)

Interior Notes:

PLAN/SURVEY/DESIGNATION DATA

Neighborhood: **Capitol Hill**

Historic District(s)

Subdivision:

Ward/ANC:

Zoning:

Designation Event(s)

Tuesday, June 25, 2013

ID_Number: 1052-0035 Page 2

zoning.

Contributing:

Designation Level(s)

Survey(s)

Capitol Hill - Phase 1D

Level(s) of Investigation

**Permit Research
Reconnaissance Survey**

PHOTOS - DIGITIZED

Caption:



Path: **C:\Users\CHRS\Documents\CHRS
Databases\Capitol Hill Phase 1D - 11 to 15th
St\Database\Pictures\Square 1052**

File: **1427_F_Street_NE_facade_looking_SE.JPG**

Date:: Photog:

Code:: R: Fr:

Caption:



Path: **C:\Users\CHRS\Documents\CHRS
Databases\Capitol Hill Phase 1D - 11 to 15th
St\Database\Pictures\Square 1052**

File: **1427_F_Street_NE_facade_looking_SW.JPG**

Date:: Photog:

Code:: R: Fr:

Caption:



Path: **C:\Users\CHRS\Documents\CHRS
Databases\Capitol Hill Phase 1D - 11 to 15th
St\Database\Pictures\Square 1052**

File: **1427_F_Street_NE_rear_looking_N.JPG**

Date:: Photog:

Code:: R: Fr:

PHOTOS - B/W OR NON-DIGITIZED

Photo Code	Roll	Frame(s)	Date	Photographer	Caption
------------	------	----------	------	--------------	---------

MISCELLANEOUS NOTES DATA

Notes:

PERMIT DATA

Permit Issue Date	Number	Type	Remarks
04/22/1909	3942	Build	

Permit Notes:

--

BIBLIOGRAPHIC DATA

Short Citation	Type	Date	Remarks
----------------	------	------	---------

Bibliographic Notes:

--

SIGNIFICANCE DATA

Study Unit

Code	Criteria
------	----------

DATA PROCESSING EVENTS DATA

Date	Individual	Action
11/22/2010	User (GU), Guest	Record Updated
11/17/2010	Litowitz (DDL), Dana	Record Updated
11/17/2010	Litowitz (DDL), Dana	Record Created

Resource All Data Report

ID Number: 1052-0034

BASICS DATA

ID Number: **1052-0034** Year Built: **1909** Data Source: **Permit**

Number Extended Street Quad Type of Address

1425 F Street NE Current

Name(s) Type of Name

Rowhouse, 1425 F Street, N.E. Common

TaxCode1 TaxCode2 TaxCode3 Type Explain

1052/0034 Square/Lot Current

STATUS/PURPOSE/USE DATA

Resource Type: **Building** Status Current: **Extant**

Desig. Status: **Historic** Quality:

Purpose: **Rowhouse** Condition: **Good**

Function/Use Start Source Stop Source Explain

Residential (Single-Family) 1909 Permit Historic/Current

CONSTRUCTION DATA

Construction Event Start Source Stop Source Cost Source

Orig Construction 1909 Permit 750 Permit

Construction Event Association Associated Name

Orig Construction Architect Haller (N. T.) Co.

Orig Construction Builder Lacy & Belt

Orig Construction Owner Lacy & Belt

Construction Notes:

One of four dwellings constructed from the same permit (#3942).

PEOPLE/EVENTS DATA

Racial Segregation Status:

SETTING/SHAPE/SIZE DATA

Surroundings: **Urban**

Streetscape: **Intact**

Relate to Othr Bldgs: **Row (1 of 3)**

Relate to Street: **Front Yard w/ Setback**

Massing: **Row Building/Front Porch**

Footprint: **L-Shaped**

Number Stories: **2 plus basement**

Bays Wide: **3**

Height:

Width: **20**

Depth/Length: **31**

SqFt:

Volume:

Lot Width

Lot Depth/Length:

Lot SqFt:

Acreage:

Has Driveway: ☐

Cross Reference Notes:

Outbuilding Type

Contributing Status

Outbuilding Notes:

STYLE/EXTERIOR DATA

Architectural Style(s)

Classical Revival

Exterior & Architectural Notes:

October 2010: This two-story, three-bay, single-family rowhouse was constructed in 1909 by owner/builder Lacy and Belt. Designed by the N.T. Haller Company, this dwelling is one of four constructed from the same permit (#3942). The building reflects the Classical Revival style and originally had a rectangular form. Set on a solid raised foundation, the brick dwelling is faced with stretcher-bond brick. A sloping roof caps the dwelling and is complemented by a molded metal cornice with dentils. Fenestration consists of 1/1, double-hung, vinyl-sash windows and vinyl sliding windows with concrete-lug sills and lintels. The main entry, a single-leaf door, has a one-light transom. A secondary entrance is located on the foundation level. A one-story, one-bay porch projects from the façade and is set on brick piers. The flat roof of the porch has overhanging eaves and is supported by brick posts. Metal balusters encircle the porch. The rear (south) elevation features a one-story addition with a shed roof. The addition is faced with stretcher-bond brick and is fenestrated with 1/1, double-hung, vinyl-sash windows with false 6/6 muntins. An exterior brick chimney is also visible on this elevation.

Site Notes:

October 2010: This rowhouse sits on the south side of the street on a raised grassy lot with mature shrubs and bounded by a brick retaining wall. The building has a setback of approximately 15 feet from the public concrete sidewalk, and a brick walkway leads from the main entry to the sidewalk.

NOTABLE FEATURES DATA

Component	Feature
-----------	---------

EXTERIOR MATERIALS DATA

Roof Component	Material	Color	Treatment	Source
Wall Component	Material	Color	Treatment	Source
Structure Component	Material	Feature		Source

Materials Notes:

WINDOW/DOOR/INTERIOR DATA

Window Location	Aperture Shape	Type	Lights	Material
Door Location	Aperture Shape	Type	Panels	Material
Notable Interior Plan(s)		Notable Interior Feature(s)		

Interior Notes:

PLAN/SURVEY/DESIGNATION DATA

Neighborhood:	Capitol Hill	Historic District(s)
Subdivision:		
Ward/ANC:		
Zoning:		Designation Event(s)
Contributing:		

Survey(s)

Capitol Hill - Phase 1D

Level(s) of Investigation

Permit Research
Reconnaissance Survey

PHOTOS - DIGITIZED

Caption:

Path: C:\Users\CHRS\Documents\CHRS
Databases\Capitol Hill Phase 1D - 11 to 15th
St\Database\Pictures\Square 1052\

File: 1425_F_Street_NE_facade_looking_SE.JPG

Date:: Photog:

Code:: R: Fr:



Caption:

Path: C:\Users\CHRS\Documents\CHRS
Databases\Capitol Hill Phase 1D - 11 to 15th
St\Database\Pictures\Square 1052\

File: 1425_F_Street_NE_facade_looking_SW.JPG

Date:: Photog:

Code:: R: Fr:



PHOTOS - B/W OR NON-DIGITIZED

Photo Code	Roll	Frame(s)	Date	Photographer	Caption
------------	------	----------	------	--------------	---------

MISCELLANEOUS NOTES DATA

Notes:

PERMIT DATA

Permit Issue Date	Number	Type	Remarks
-------------------	--------	------	---------

04/22/1909	3942	Build	
------------	------	-------	--

Permit Notes:

BIBLIOGRAPHIC DATA

Short Citation	Type	Date	Remarks
----------------	------	------	---------

Bibliographic Notes:

SIGNIFICANCE DATA

DATA PROCESSING EVENTS DATA

Date	Individual	Action
11/22/2010	User (GU), Guest	Record Updated
11/17/2010	Litowitz (DDL), Dana	Record Updated
11/17/2010	Litowitz (DDL), Dana	Record Created

Resource All Data Report

ID Number: 1052-0033

BASICS DATA

ID Number: **1052-0033** Year Built: **1909** Data Source: **Permit**

Number Extended Street Quad Type of Address

1423 **F Street** **NE Current**

Name(s) Type of Name

Rowhouse, 1423 F Street, N.E. **Common**

TaxCode1 TaxCode2 TaxCode3 Type Explain

1052/0033 **Square/Lot** **Current**

STATUS/PURPOSE/USE DATA

Resource Type: **Building** Status Current: **Extant**

Desig. Status: **Historic** Quality:

Purpose: **Rowhouse** Condition: **Good**

Function/Use Start Source Stop Source Explain

Residential (Single-Family) **1909** **Permit** **Historic/Current**

CONSTRUCTION DATA

Construction Event Start Source Stop Source Cost Source

Orig Construction **1909** **Permit** **750 Permit**

Construction Event Association Associated Name

Orig Construction **Architect** **Haller (N. T.) Co.**

Orig Construction **Builder** **Lacy & Belt**

Orig Construction **Owner** **Lacy & Belt**

Construction Notes:

One of four rowhouses constructed from the same permit (#3942).

PEOPLE/EVENTS DATA

Racial Segregation Status:

SETTING/SHAPE/SIZE DATA

Surroundings: **Urban**

Streetscape: **Intact**

Relate to Othr Bldgs: **Row (1 of 3)**

Relate to Street: **Front Yard w/ Setback**

Massing: **Row Building/Flat Front**

Footprint: **Rectangular**

Number Stories: **2 plus basement**

Bays Wide: **3**

Height:

Width: **20**

Depth/Length: **31**

SqFt:

Volume:

Lot Width

Lot Depth/Length:

Lot SqFt:

Acreage:

Has Driveway: ☐

Cross Reference Notes:

Outbuilding Type

Contributing Status

Outbuilding Notes:

STYLE/EXTERIOR DATA

Architectural Style(s)

Classical Revival

Exterior & Architectural Notes:

October 2010: This two-story, three-bay, single-family rowhouse was constructed in 1909 by owner/builder Lacy and Belt. Designed by the N.T. Haller Company, this dwelling is one of four constructed from the same permit (#3942). The building reflects the Classical Revival style and has a rectangular form. Set on a solid raised foundation, the brick dwelling is faced with stretcher-bond brick. A sloping roof caps the dwelling and is complemented by a molded metal cornice with dentils. Fenestration consists of 1/1, double-hung, vinyl-sash windows and vinyl sliding windows with concrete-lug sills and lintels. The main entry, a single-leaf door, has a one-light transom. A secondary entrance is located on the foundation level. A deck projects from the façade and is set on brick piers. Metal balusters encircle the deck. The rear (south) elevation was not visible from the public right-of-way. An exterior brick chimney is also visible on this elevation.

Site Notes:

October 2010: This rowhouse sits on the south side of the street on a raised grassy lot with mature shrubs and bounded by a brick retaining wall. The building has a setback of approximately 15 feet from the public concrete sidewalk, and a brick walkway leads from the main entry to the sidewalk.

NOTABLE FEATURES DATA

Component	Feature
-----------	---------

EXTERIOR MATERIALS DATA

Roof Component	Material	Color	Treatment	Source
----------------	----------	-------	-----------	--------

Wall Component	Material	Color	Treatment	Source
----------------	----------	-------	-----------	--------

Structure Component	Material	Feature	Source
---------------------	----------	---------	--------

Materials Notes:

WINDOW/DOOR/INTERIOR DATA

Window Location	Aperture Shape	Type	Lights	Material
-----------------	----------------	------	--------	----------

Door Location	Aperture Shape	Type	Panels	Material
---------------	----------------	------	--------	----------

Notable Interior Plan(s)

Notable Interior Feature(s)

Interior Notes:

PLAN/SURVEY/DESIGNATION DATA

Neighborhood: **Capitol Hill**

Historic District(s)

Subdivision:

Ward/ANC:

Zoning:

Contributing:

Designation Event(s)

Survey(s)

Level(s) of Investigation

PHOTOS - DIGITIZED

Caption:

Path: C:\Users\CHRS\Documents\CHRS
Databases\Capitol Hill Phase 1D - 11 to 15th
St\Database\Pictures\Square 1052\
File: 1423_F_Street_NE_facade_looking_S.JPG
Date:: Photog:
Code:: R: Fr:



Caption:

Path: C:\Users\CHRS\Documents\CHRS
Databases\Capitol Hill Phase 1D - 11 to 15th
St\Database\Pictures\Square 1052\
File: 1423_F_Street_NE_facade_looking_SE.jpg
Date:: Photog:
Code:: R: Fr:



Caption:

Path: C:\Users\CHRS\Documents\CHRS
Databases\Capitol Hill Phase 1D - 11 to 15th
St\Database\Pictures\Square 1052\
File: 1423_F_Street_NE_facade_looking_SW.JPG
Date:: Photog:
Code:: R: Fr:



Caption:

Path: C:\Users\CHRS\Documents\CHRS
Databases\Capitol Hill Phase 1D - 11 to 15th
St\Database\Pictures\Square 1052\
File: 1423_F_Street_NE_rear_looking_NE.jpg
Date:: Photog:
Code:: R: Fr:

**PHOTOS - B/W OR NON-DIGITIZED**

Photo Code	Roll	Frame(s)	Date	Photographer	Caption
------------	------	----------	------	--------------	---------

MISCELLANEOUS NOTES DATA

Notes:

--

PERMIT DATA

Permit Issue Date	Number	Type	Remarks
04/22/1909	3942	Build	

Permit Notes:

--

BIBLIOGRAPHIC DATA

Short Citation	Type	Date	Remarks
----------------	------	------	---------

Bibliographic Notes:

--

SIGNIFICANCE DATA

Study Unit

Code	Criteria
------	----------

DATA PROCESSING EVENTS DATA

Date	Individual	Action
11/22/2010	User (GU), Guest	Record Updated
11/17/2010	Litowitz (DDL), Dana	Record Updated
11/17/2010	Litowitz (DDL), Dana	Record Created

Resource All Data Report

ID Number: 1052-0032

BASICS DATA

ID Number: **1052-0032** Year Built: **1909** Data Source: **Permit**

Number Extended Street Quad Type of Address

1421 F Street NE Current

Name(s) Type of Name

Rowhouse, 1421 F Street, N.E. Common

TaxCode1 TaxCode2 TaxCode3 Type Explain

1052/0032 Square/Lot Current

STATUS/PURPOSE/USE DATA

Resource Type: **Building** Status Current: **Extant**

Desig. Status: **Historic** Quality:

Purpose: **Rowhouse** Condition: **Good**

Function/Use Start Source Stop Source Explain

Residential (Single-Family) 1909 Permit Historic/Current

CONSTRUCTION DATA

Construction Event Start Source Stop Source Cost Source

Orig Construction 1909 Permit 2000 Permit

Construction Event Association Associated Name

Orig Construction Architect Lacy & Belt

Orig Construction Builder Lacy & Belt

Orig Construction Owner Lacy & Belt

Construction Notes:

One of four rowhouses constructed from the same permit (#3833).

PEOPLE/EVENTS DATA

Racial Segregation Status:

SETTING/SHAPE/SIZE DATA

Surroundings: **Urban**

Streetscape: **Intact**

Relate to Othr Bldgs: **Row (1 of 4)**

Relate to Street: **Front Yard w/ Setback**

Massing: **Row Building/Front Porch**

Footprint: **Rectangular**

Number Stories: **2 plus basement**

Bays Wide: **3**

Height:

Width: **20**

Depth/Length: **31**

SqFt:

Volume:

Lot Width

Lot Depth/Length:

Lot SqFt:

Acreage:

Has Driveway: ☐

Cross Reference Notes:

Outbuilding Type

Contributing Status

Outbuilding Notes:

STYLE/EXTERIOR DATA

Architectural Style(s)

Classical Revival

Exterior & Architectural Notes:

October 2010: This two-story, three-bay, single-family rowhouse was constructed in 1909 by owner/builder/architect Lacy and Belt. This dwelling is one of four constructed from the same permit (#3833). The building reflects the Classical Revival style and originally has a rectangular form. Set on a solid raised foundation, the brick dwelling is faced with stretcher-bond brick. A sloping roof caps the dwelling and is complemented by a molded metal cornice with dentils. Fenestration consists of 1/1, double-hung, vinyl-sash windows and vinyl sliding windows with concrete-lug sills and lintels. The main entry, a single-leaf door, has a one-light transom. A secondary entrance is located on the foundation level. A one-story, one-bay porch projects from the façade and is set on brick piers. The flat roof of the porch has overhanging eaves with modillions and is supported by brick posts. Metal balusters encircle the porch. The rear (south) elevation was not visible from the public right-of-way.

Site Notes:

October 2010: This rowhouse sits on the south side of the street on a raised grassy lot with mature shrubs and bounded by a brick retaining wall. The building has a setback of approximately 15 feet from the public concrete sidewalk, and a brick walkway leads from the main entry to the sidewalk.

NOTABLE FEATURES DATA

Component	Feature
-----------	---------

EXTERIOR MATERIALS DATA

Roof Component	Material	Color	Treatment	Source
----------------	----------	-------	-----------	--------

Wall Component	Material	Color	Treatment	Source
----------------	----------	-------	-----------	--------

Structure Component	Material	Feature	Source
---------------------	----------	---------	--------

Materials Notes:

WINDOW/DOOR/INTERIOR DATA

Window Location	Aperture Shape	Type	Lights	Material
-----------------	----------------	------	--------	----------

Door Location	Aperture Shape	Type	Panels	Material
---------------	----------------	------	--------	----------

Notable Interior Plan(s)

Notable Interior Feature(s)

Interior Notes:

PLAN/SURVEY/DESIGNATION DATA

Neighborhood: **Capitol Hill**

Historic District(s)

Subdivision:

Ward/ANC:

Zoning:

Contributing:

Designation Event(s)

Survey(s)

Level(s) of Investigation

PHOTOS - DIGITIZED

Caption:

Path: C:\Users\CHRS\Documents\CHRS
Databases\Capitol Hill Phase 1D - 11 to 15th
St\Database\Pictures\Square 1052\
File: 1421_F_Street_NE_facade_looking_SE.JPG
Date:: Photog:
Code:: R: Fr:



Caption:

Path: C:\Users\CHRS\Documents\CHRS
Databases\Capitol Hill Phase 1D - 11 to 15th
St\Database\Pictures\Square 1052\
File: 1421_F_Street_NE_facade_looking_SW.JPG
Date:: Photog:
Code:: R: Fr:

**PHOTOS - B/W OR NON-DIGITIZED**

Photo Code	Roll	Frame(s)	Date	Photographer	Caption
------------	------	----------	------	--------------	---------

MISCELLANEOUS NOTES DATA

Notes:

PERMIT DATA

Permit Issue Date	Number	Type	Remarks
12/18/1909	3833	Build	

Permit Notes:

BIBLIOGRAPHIC DATA

Short Citation	Type	Date	Remarks
----------------	------	------	---------

Bibliographic Notes:

SIGNIFICANCE DATA

Study Unit

DATA PROCESSING EVENTS DATA

Date	Individual	Action
11/22/2010	User (GU), Guest	Record Updated
11/17/2010	Litowitz (DDL), Dana	Record Updated
11/17/2010	Litowitz (DDL), Dana	Record Created

Resource All Data Report

ID Number: 1052-0031

BASICS DATA

ID Number: **1052-0031** Year Built: **1909** Data Source: **Permit**

Number Extended Street Quad Type of Address

1419 F Street NE Current

Name(s) Type of Name

Rowhouse, 1419 F Street, N.E. Common

TaxCode1 TaxCode2 TaxCode3 Type Explain

1052/0031 Square/Lot Current

STATUS/PURPOSE/USE DATA

Resource Type: **Building** Status Current: **Extant**

Desig. Status: **Historic** Quality:

Purpose: **Rowhouse** Condition: **Good**

Function/Use Start Source Stop Source Explain

Residential (Single-Family) 1909 Permit Historic/Current

CONSTRUCTION DATA

Construction Event Start Source Stop Source Cost Source

Orig Construction 1909 Permit 2000 Permit

Construction Event Association Associated Name

Orig Construction Architect Lacy & Belt

Orig Construction Builder Lacy & Belt

Orig Construction Owner Lacy & Belt

Construction Notes:

One of four rowhouses constructed from the same permit (#3833).

PEOPLE/EVENTS DATA

Racial Segregation Status:

SETTING/SHAPE/SIZE DATA

Surroundings: **Urban**

Streetscape: **Intact**

Relate to Othr Bldgs: **Row (1 of 4)**

Relate to Street: **Front Yard w/ Setback**

Massing: **Row Building/Flat Front**

Footprint: **Rectangular**

Number Stories: **2 plus basement**

Bays Wide: **3**

Height:

Width: **20**

Depth/Length: **31**

SqFt:

Volume:

Lot Width

Lot Depth/Length:

Lot SqFt:

Acreage:

Has Driveway: ☐

Cross Reference Notes:

Outbuilding Type

Contributing Status

Outbuilding Notes:

STYLE/EXTERIOR DATA

Architectural Style(s)

Classical Revival

Exterior & Architectural Notes:

October 2010: This two-story, three-bay, single-family rowhouse was constructed in 1909 by owner/builder/architect Lacy and Belt. This dwelling is one of four constructed from the same permit (#3833). The building reflects the Classical Revival style and originally has a rectangular form. Set on a solid raised foundation, the brick dwelling is faced with stretcher-bond brick. A sloping roof caps the dwelling and is complemented by a molded metal cornice with dentils. Fenestration consists of 1/1, double-hung, vinyl-sash windows and vinyl sliding windows with concrete-lug sills and lintels. The main entry, a single-leaf door, has a one-light transom and is sheltered by a wood awning with wood brackets. A secondary entrance is located on the foundation level. A deck projects from the façade and is set on brick piers, and wood balusters encircle the deck. The rear (south) elevation is faced with five-course American-bond brick, and openings are set in two-course rowlock segmental arches. A one-story, one-bay wood porch with a shed roof projects from the rear, and an exterior brick chimney is also located on this elevation.

Site Notes:

October 2010: This rowhouse sits on the south side of the street on a raised grassy lot with mature and immature shrubs and trees. It is bounded by a brick retaining wall. The building has a setback of approximately 15 feet from the public concrete sidewalk, and a brick walkway leads from the main entry to the sidewalk. A small rear yard is enclosed with a wood fence.

NOTABLE FEATURES DATA

Component	Feature
-----------	---------

EXTERIOR MATERIALS DATA

Roof Component	Material	Color	Treatment	Source
Wall Component	Material	Color	Treatment	Source
Structure Component	Material	Feature		Source

Materials Notes:

WINDOW/DOOR/INTERIOR DATA

Window Location	Aperture Shape	Type	Lights	Material
Door Location	Aperture Shape	Type	Panels	Material

Notable Interior Plan(s)	Notable Interior Feature(s)
--------------------------	-----------------------------

Interior Notes:

PLAN/SURVEY/DESIGNATION DATA

Neighborhood: Capitol Hill	Historic District(s)
Subdivision:	
Ward/ANC:	
Zoning:	Designation Event(s)
Contributing:	

PHOTOS - DIGITIZED

Caption:

Path: C:\Users\CHRS\Documents\CHRS
Databases\Capitol Hill Phase 1D - 11 to 15th
St\Database\Pictures\Square 1052\

File: 1419_F_Street_NE_facade_looking_S.JPG

Date:: Photog:

Code:: R: Fr:



Caption:

Path: C:\Users\CHRS\Documents\CHRS
Databases\Capitol Hill Phase 1D - 11 to 15th
St\Database\Pictures\Square 1052\

File: 1419_F_Street_NE_facade_looking_SW.JPG

Date:: Photog:

Code:: R: Fr:



Caption:

Path: C:\Users\CHRS\Documents\CHRS
Databases\Capitol Hill Phase 1D - 11 to 15th
St\Database\Pictures\Square 1052\

File: 1419_F_Street_NE_rear_looking_NE.JPG

Date:: Photog:

Code:: R: Fr:

**PHOTOS - B/W OR NON-DIGITIZED**

Photo Code	Roll	Frame(s)	Date	Photographer	Caption
------------	------	----------	------	--------------	---------

MISCELLANEOUS NOTES DATA

Notes:

PERMIT DATA

Permit Issue Date	Number	Type	Remarks
12/18/1909	3833	Build	

Permit Notes:

BIBLIOGRAPHIC DATA

Short Citation	Type	Date	Remarks
----------------	------	------	---------

Bibliographic Notes:

--

SIGNIFICANCE DATA

Study Unit

Code	Criteria
------	----------

DATA PROCESSING EVENTS DATA

Date	Individual	Action
11/22/2010	User (GU), Guest	Record Updated
11/17/2010	Litowitz (DDL), Dana	Record Updated
11/17/2010	Litowitz (DDL), Dana	Record Created

Resource All Data Report

ID Number: 1052-0030

BASICS DATA

ID Number: **1052-0030** Year Built: **1909** Data Source: **Permit**

Number Extended Street Quad Type of Address

1417 **F Street** **NE Current**

Name(s) Type of Name

Rowhouse, 1417 F Street, N.E. **Common**

TaxCode1 TaxCode2 TaxCode3 Type Explain

1052/0030 **Square/Lot** **Current**

STATUS/PURPOSE/USE DATA

Resource Type: **Building** Status Current: **Extant**

Desig. Status: **Historic** Quality:

Purpose: **Rowhouse** Condition: **Good**

Function/Use Start Source Stop Source Explain

Residential (Single-Family) **1909** **Permit** **Historic/Current**

CONSTRUCTION DATA

Construction Event Start Source Stop Source Cost Source

Orig Construction **1909** **Permit** **2000 Permit**

Construction Event Association Associated Name

Orig Construction **Architect** **Lacy & Belt**

Orig Construction **Builder** **Lacy & Belt**

Orig Construction **Owner** **Lacy & Belt**

Construction Notes:

One of four rowhouses constructed from the same permit (#3833).

PEOPLE/EVENTS DATA

Racial Segregation Status:

SETTING/SHAPE/SIZE DATA

Surroundings: **Urban**

Streetscape: **Intact**

Relate to Othr Bldgs: **Row (1 of 4)**

Relate to Street: **Front Yard w/ Setback**

Massing: **Row Building/Flat Front**

Footprint: **Rectangular**

Number Stories: **2 plus basement**

Bays Wide: **3**

Height:

Width: **20**

Depth/Length: **31**

SqFt:

Volume:

Lot Width

Lot Depth/Length:

Lot SqFt:

Acreage:

Has Driveway: ☐

Cross Reference Notes:

Outbuilding Type

Contributing Status

Outbuilding Notes:

STYLE/EXTERIOR DATA

Architectural Style(s)

Classical Revival

Exterior & Architectural Notes:

October 2010: This two-story, three-bay, single-family rowhouse was constructed in 1909 by owner/builder/architect Lacy and Belt. This dwelling is one of four constructed from the same permit (#3833). The building reflects the Classical Revival style and originally has a rectangular form. Set on a solid raised foundation, the brick dwelling is faced with stretcher-bond brick. A sloping roof caps the dwelling and is complemented by a molded metal cornice with dentils. Fenestration consists of 6/6, double-hung, wood-sash windows with concrete-lug sills and lintels. The main entry, a single-leaf door, has a one-light transom. A secondary entrance is located on the foundation level and has a rowlock brick segmental arch. The rear (south) elevation is faced with five-course American-bond brick, and openings are set in two-course rowlock segmental arches. An exterior brick chimney is also located on this elevation.

Site Notes:

October 2010: This rowhouse sits on the south side of the street on a raised grassy lot with mature and immature shrubs and trees. It is bounded by a brick retaining wall and wood lattice. The building has a setback of approximately 15 feet from the public concrete sidewalk, and a brick walkway leads from the main entry to the sidewalk. A small rear yard is enclosed with a wood fence.

NOTABLE FEATURES DATA

Component	Feature
-----------	---------

EXTERIOR MATERIALS DATA

Roof Component	Material	Color	Treatment	Source
----------------	----------	-------	-----------	--------

Wall Component	Material	Color	Treatment	Source
----------------	----------	-------	-----------	--------

Structure Component	Material	Feature	Source
---------------------	----------	---------	--------

Materials Notes:

WINDOW/DOOR/INTERIOR DATA

Window Location	Aperture Shape	Type	Lights	Material
-----------------	----------------	------	--------	----------

Door Location	Aperture Shape	Type	Panels	Material
---------------	----------------	------	--------	----------

Notable Interior Plan(s)

Notable Interior Feature(s)

Interior Notes:

PLAN/SURVEY/DESIGNATION DATA

Neighborhood: **Capitol Hill**

Historic District(s)

Subdivision:

Ward/ANC:

Zoning:

Contributing:

Designation Event(s)

Survey(s)

Level(s) of Investigation

PHOTOS - DIGITIZED

Caption:

Path: C:\Users\CHRS\Documents\CHRS
Databases\Capitol Hill Phase 1D - 11 to 15th
St\Database\Pictures\Square 1052\
File: 1417_F_Street_NE_facade_looking_SE.jpg
Date:: Photog:
Code:: R: Fr:



Caption:

Path: C:\Users\CHRS\Documents\CHRS
Databases\Capitol Hill Phase 1D - 11 to 15th
St\Database\Pictures\Square 1052\
File: 1417_F_Street_NE_facade_looking_SW.JPG
Date:: Photog:
Code:: R: Fr:



Caption:

Path: C:\Users\CHRS\Documents\CHRS
Databases\Capitol Hill Phase 1D - 11 to 15th
St\Database\Pictures\Square 1052\
File: 1417_F_Street_NE_rear_looking_NE.jpg
Date:: Photog:
Code:: R: Fr:

**PHOTOS - B/W OR NON-DIGITIZED**

Photo Code	Roll	Frame(s)	Date	Photographer	Caption
------------	------	----------	------	--------------	---------

MISCELLANEOUS NOTES DATA

Notes:

PERMIT DATA

Permit Issue Date	Number	Type	Remarks
12/18/1909	3833	Build	

Permit Notes:

BIBLIOGRAPHIC DATA

Short Citation	Type	Date	Remarks
----------------	------	------	---------

Bibliographic Notes:

SIGNIFICANCE DATA

Study Unit

Code	Criteria
------	----------

DATA PROCESSING EVENTS DATA

Date	Individual	Action
11/22/2010	User (GU), Guest	Record Updated
11/17/2010	Litowitz (DDL), Dana	Record Updated
11/17/2010	Litowitz (DDL), Dana	Record Created

Resource All Data Report

ID Number: 1052-0029

BASICS DATA

ID Number: **1052-0029** Year Built: **1909** Data Source: **Permit**

Number Extended Street Quad Type of Address

1415 F Street NE Current

Name(s) Type of Name

Rowhouse, 1415 F Street, N.E. Common

TaxCode1 TaxCode2 TaxCode3 Type Explain

1052/0029 Square/Lot Current

STATUS/PURPOSE/USE DATA

Resource Type: **Building** Status Current: **Extant**

Desig. Status: **Historic** Quality:

Purpose: **Rowhouse** Condition: **Good**

Function/Use Start Source Stop Source Explain

Residential (Single-Family) 1909 Permit Historic/Current

CONSTRUCTION DATA

Construction Event Start Source Stop Source Cost Source

Orig Construction 1909 Permit 2000 Permit

Construction Event Association Associated Name

Orig Construction Architect Lacy & Belt

Orig Construction Builder Lacy & Belt

Orig Construction Owner Lacy & Belt

Construction Notes:

One of four rowhouses constructed from the same permit (#3833).

PEOPLE/EVENTS DATA

Racial Segregation Status:

SETTING/SHAPE/SIZE DATA

Surroundings: **Urban**

Streetscape: **Intact**

Relate to Othr Bldgs: **Row End (1 of 4)**

Relate to Street: **Front Yard w/ Setback**

Massing: **Row Building/Front Porch**

Footprint: **Rectangular**

Number Stories: **2 plus basement**

Bays Wide: **3**

Height:

Width: **20**

Depth/Length: **31**

SqFt:

Volume:

Lot Width

Lot Depth/Length:

Lot SqFt:

Acreage:

Has Driveway: ☐

Cross Reference Notes:

Outbuilding Type

Contributing Status

Outbuilding Notes:

STYLE/EXTERIOR DATA

Architectural Style(s)

Classical Revival

Exterior & Architectural Notes:

October 2010: This two-story, three-bay, single-family rowhouse was constructed in 1909 by owner/builder/architect Lacy and Belt. This dwelling is one of four constructed from the same permit (#3833). The building reflects the Classical Revival style and originally has a rectangular form. Set on a solid raised foundation, the brick dwelling is faced with stretcher-bond brick. A sloping roof caps the dwelling and is complemented by a molded metal cornice with dentils. Fenestration consists of 6/6, double-hung, wood-sash windows with concrete-lug sills and lintels. The main entry, a single-leaf door, has a one-light transom. A secondary entrance is located on the foundation level. A one-story, one-bay porch projects from the façade and is set on brick piers. The flat roof of the porch has overhanging eaves and is supported by square wood posts. Wood balusters encircle the porch. The rear (south) elevation is faced with five-course American-bond brick and fenestrated with 1/1, double-hung, vinyl-sash windows with two-course rowlock brick segmental arches. A one-story, one-bay wood porch with a shed roof is located on the elevation. The roof is supported by wood posts. A secondary entrance is located on the foundation.

Site Notes:

October 2010: This end-unit rowhouse sits on the south side of the street on a grassy lot with foundation plantings and bounded by a metal chain link fence. The building has a setback of approximately 15 feet from the public concrete sidewalk, and a concrete walkway leads from the main entry to the sidewalk. A rear yard is enclosed by a metal chain link fence, and a brick alley is located west of the dwelling.

NOTABLE FEATURES DATA

Component

Feature

EXTERIOR MATERIALS DATA

Roof Component

Material

Color

Treatment

Source

Wall Component

Material

Color

Treatment

Source

Structure Component

Material

Feature

Source

Materials Notes:

WINDOW/DOOR/INTERIOR DATA

Window Location

Aperture Shape

Type

Lights

Material

Door Location

Aperture Shape

Type

Panels

Material

Notable Interior Plan(s)

Notable Interior Feature(s)

Interior Notes:

PLAN/SURVEY/DESIGNATION DATA

Neighborhood: **Capitol Hill**

Historic District(s)

Subdivision:

Ward/ANC:

Zoning:

Contributing:

Designation Event(s)

Survey(s)

Capitol Hill - Phase 1D

Level(s) of Investigation

Permit Research
Reconnaissance Survey

PHOTOS - DIGITIZED

Caption:

Path: C:\Users\CHRS\Documents\CHRS
Databases\Capitol Hill Phase 1D - 11 to 15th
St\Database\Pictures\Square 1052\

File: 1415_F_Street_NE_facade_looking_SE.JPG

Date:: Photog:

Code:: R: Fr:



Caption:

Path: C:\Users\CHRS\Documents\CHRS
Databases\Capitol Hill Phase 1D - 11 to 15th
St\Database\Pictures\Square 1052\

File: 1415_F_Street_NE_facade_looking_SW.JPG

Date:: Photog:

Code:: R: Fr:



Caption:

Path: C:\Users\CHRS\Documents\CHRS
Databases\Capitol Hill Phase 1D - 11 to 15th
St\Database\Pictures\Square 1052\

File: 1415_F_Street_NE_rear_looking_NE.JPG

Date:: Photog:

Code:: R: Fr:



PHOTOS - B/W OR NON-DIGITIZED

Photo Code	Roll	Frame(s)	Date	Photographer	Caption
------------	------	----------	------	--------------	---------

MISCELLANEOUS NOTES DATA

Notes:

--

PERMIT DATA

Permit Issue Date	Number	Type	Remarks
12/18/1909	3833	Build	

Permit Notes:

--

BIBLIOGRAPHIC DATA

Short Citation	Type	Date	Remarks
----------------	------	------	---------

Bibliographic Notes:

--

SIGNIFICANCE DATA

Study Unit

Code	Criteria
------	----------

DATA PROCESSING EVENTS DATA

Date	Individual	Action
11/22/2010	User (GU), Guest	Record Updated
11/17/2010	Litowitz (DDL), Dana	Record Updated
11/17/2010	Litowitz (DDL), Dana	Record Created

Resource All Data Report

ID Number: 1052-0814

BASICS DATA

ID Number: **1052-0814** Year Built: **ca. 1895** Data Source: **Site Visit/Map**

Number Extended Street Quad Type of Address

1413 F Street NE Current

Name(s) Type of Name

Single Dwelling, 1413 F Street, N.E. Common

TaxCode1 TaxCode2 TaxCode3 Type Explain

1052/0814 Square/Lot Current

STATUS/PURPOSE/USE DATA

Resource Type: **Building** Status Current: **Extant**

Desig. Status: **Historic** Quality:

Purpose: **Residential** Condition: **Good**

Function/Use Start Source Stop Source Explain

Residential (Single-Family) ca. 1895 Site Visit/ Historic/Current

CONSTRUCTION DATA

Construction Event Start Source Stop Source Cost Source

Orig Construction ca. 1895 Site Visit/Map

Construction Event Association Associated Name

Construction Notes:

PEOPLE/EVENTS DATA

Racial Segregation Status:

SETTING/SHAPE/SIZE DATA

Surroundings: **Urban**

Streetscape: **Intact**

Relate to Othr Bldgs: **Attached (1 side)**

Relate to Street: **Front Yard w/ Setback**

Massing: **Row Building/Square Bay**

Footprint: **L-Shaped**

Number Stories: **2**

Bays Wide: **2**

Height:

Width:

Depth/Length:

SqFt:

Volume:

Lot Width

Lot Depth/Length:

Lot SqFt:

Acreage:

Has Driveway: ☐

Cross Reference Notes:

Outbuilding Type

Contributing Status

Outbuilding Notes:

STYLE/EXTERIOR DATA

Architectural Style(s)

Queen Anne

Exterior & Architectural Notes:

October 2010: This two-story, two-bay, single-family dwelling was constructed ca. 1895 and reflects the Queen Anne style. Set on a solid foundation, the brick dwelling is faced with stretcher-bond brick and has an L-shaped form. The dwelling consists of a main block with a three-sided, rectangular projecting bay on the façade. A sloping roof caps the dwelling and is complemented by a molded metal cornice and brick corbelling. An interior brick chimney with a plain cap pierces the roof. Fenestration consists of 1/1, double-hung, vinyl-sash windows with soldier brick segmental arches. The main entry, a single-leaf door with a one-light sidelight, has a segmentally-arched one-light transom and is highlighted by a front-gabled hood. The side (east) elevation is faced with American-bond brick coursing.

The rear (south) elevation has been parged and holds window openings with segmental arches. A two-story brick ell projects from the rear elevation and has also been parged.

Site Notes:

October 2010: This single dwelling sits on the south side of the street on a grassy lot with mature shrubs bounded by a metal fence. The building has a setback of approximately 15 feet from the public concrete sidewalk, and a concrete walkway leads from the main entry to the sidewalk. A rear yard is enclosed by a tall wood privacy fence, and a brick alley is located east of the dwelling.

NOTABLE FEATURES DATA

Component	Feature
-----------	---------

EXTERIOR MATERIALS DATA

Roof Component	Material	Color	Treatment	Source
Wall Component	Material	Color	Treatment	Source
Structure Component	Material	Feature		Source

Materials Notes:

WINDOW/DOOR/INTERIOR DATA

Window Location	Aperture Shape	Type	Lights	Material
Door Location	Aperture Shape	Type	Panels	Material

Notable Interior Plan(s)	Notable Interior Feature(s)
--------------------------	-----------------------------

Interior Notes:

PLAN/SURVEY/DESIGNATION DATA

Neighborhood: Capitol Hill	Historic District(s)
Subdivision:	
Ward/ANC:	
Zoning:	Designation Event(s)
Contributing:	
Survey(s)	Level(s) of Investigation

PHOTOS - DIGITIZED

Caption:

Path: C:\Users\CHRS\Documents\CHRS
Databases\Capitol Hill Phase 1D - 11 to 15th
St\Database\Pictures\Square 1052\
File: 1413_F_Street_NE_facade_looking_S.JPG
Date:: Photog:
Code:: R: Fr:



Caption:

Path: C:\Users\CHRS\Documents\CHRS
Databases\Capitol Hill Phase 1D - 11 to 15th
St\Database\Pictures\Square 1052\
File: 1413_F_Street_NE_facade_looking_SW.JPG
Date:: Photog:
Code:: R: Fr:



Caption:

Path: C:\Users\CHRS\Documents\CHRS
Databases\Capitol Hill Phase 1D - 11 to 15th
St\Database\Pictures\Square 1052\
File: 1413_F_Street_NE_rear_looking_N.JPG
Date:: Photog:
Code:: R: Fr:


**PHOTOS - B/W OR NON-DIGITIZED**

Photo Code	Roll	Frame(s)	Date	Photographer	Caption
------------	------	----------	------	--------------	---------

MISCELLANEOUS NOTES DATA

Notes:

PERMIT DATA

Permit Issue Date	Number	Type	Remarks
-------------------	--------	------	---------

Permit Notes:

BIBLIOGRAPHIC DATA

Short Citation	Type	Date	Remarks
----------------	------	------	---------

Bibliographic Notes:

SIGNIFICANCE DATA

Study Unit

Code	Criteria
------	----------

DATA PROCESSING EVENTS DATA

Date	Individual	Action
11/22/2010	User (GU), Guest	Record Updated
11/17/2010	Litowitz (DDL), Dana	Record Updated
11/17/2010	Litowitz (DDL), Dana	Record Created

Resource All Data Report

ID Number: 1052-0813

BASICS DATA

ID Number: **1052-0813** Year Built: **1887** Data Source: **Permit**

Number Extended Street Quad Type of Address

1411 **F Street** **NE Current**

Name(s) Type of Name

Single Dwelling, 1411 F Street, N.E. **Common**

TaxCode1 TaxCode2 TaxCode3 Type Explain

1052/0813 **Square/Lot** **Current**

STATUS/PURPOSE/USE DATA

Resource Type: **Building** Status Current: **Extant**

Desig. Status: **Historic** Quality:

Purpose: **Residential** Condition: **Good**

Function/Use Start Source Stop Source Explain

Residential (Single-Family) **1887** **Permit** **Historic**

Residential (Multi-Family) **Current**

CONSTRUCTION DATA

Construction Event Start Source Stop Source Cost Source

Orig Construction **1887** **Permit** **2000 Permit**

Construction Event Association Associated Name

Orig Construction **Owner** **Horning, Lizzie A., Mrs.**

Sickles, Charles **Builder** **Sickles, Charles**

Construction Notes:

PEOPLE/EVENTS DATA

Racial Segregation Status:

SETTING/SHAPE/SIZE DATA

Surroundings: **Urban**

Streetscape: **Intact**

Relate to Othr Bldgs: **Attached**

Relate to Street: **Front Yard w/ Setback**

Massing: **Row Building/Square Bay**

Footprint: **L-Shaped**

Number Stories: **2 plus basement**

Bays Wide: **2**

Height:

Width: **18**

Depth/Length: **44**

SqFt:

Volume:

Lot Width

Lot Depth/Length:

Lot SqFt:

Acreage:

Has Driveway: ☐

Cross Reference Notes:

Outbuilding Type

Contributing Status

Outbuilding Notes:

STYLE/EXTERIOR DATA

Architectural Style(s)

Queen Anne

Exterior & Architectural Notes:

October 2010: This two-story, two-bay, single-family dwelling was constructed in 1887 by Charles Sickles from permit #0358. This Queen Anne-style building is now used as a multiple dwelling. Set on a solid raised brick foundation, the brick dwelling is faced with stretcher-bond brick and has an L-shaped form. The dwelling consists of a main block with a three-sided, rectangular projecting bay on the façade. A sloping roof caps the dwelling and is complemented by a molded metal cornice and dentils and brick corbelling. Fenestration consists of one-light vinyl fixed, 1/1, double-hung, vinyl-sash, and 1/1, double-hung, wood-sash windows with rock-faced lug lintels. The main entry, a single-leaf door, has a one-light transom. A second entrance is located on the foundation. A two-story brick ell projects from the rear (south) elevation and has canted corners. The ell is fenestrated with 1/1, double-hung, wood-sash windows with two-course rowlock brick segmental arches. The west elevation of the ell has been parged, and a one-story, one-bay oriel projects from the second story. The wood-frame oriel has a parged exterior and a flat roof with overhanging eaves and a boxed cornice. The oriel is fenestrated in the same manner as the main block.

Site Notes:

October 2010: This single dwelling sits on the south side of the street on a lot landscaped with immature shrubs and trees and bounded by a metal fence. The building has a setback of approximately 15 feet from the public concrete sidewalk, and a concrete walkway leads from the main entry to the sidewalk. A rear yard is enclosed by a tall wood privacy fence.

NOTABLE FEATURES DATA

Component

Feature

EXTERIOR MATERIALS DATA

Roof Component

Material

Color

Treatment

Source

Wall Component

Material

Color

Treatment

Source

Structure Component

Material

Feature

Source

Materials Notes:

WINDOW/DOOR/INTERIOR DATA

Window Location

Aperture Shape

Type

Lights

Material

Door Location

Aperture Shape

Type

Panels

Material

Notable Interior Plan(s)

Notable Interior Feature(s)

Interior Notes:

PLAN/SURVEY/DESIGNATION DATA

Neighborhood: **Capitol Hill**

Historic District(s)

Subdivision:

Ward/ANC:

Zoning:

Contributing:

Designation Event(s)

Survey(s)

Capitol Hill - Phase 1D

Level(s) of Investigation

Permit Research
Reconnaissance Survey

PHOTOS - DIGITIZED

Caption:

Path: C:\Users\CHRS\Documents\CHRS
Databases\Capitol Hill Phase 1D - 11 to 15th
St\Database\Pictures\Square 1052\
File: 1411_F_Street_NE_facade_looking_SE.jpg
Date:: Photog:
Code:: R: Fr:



Caption:

Path: C:\Users\CHRS\Documents\CHRS
Databases\Capitol Hill Phase 1D - 11 to 15th
St\Database\Pictures\Square 1052\
File: 1411_F_Street_NE_facade_looking_SW.JPG
Date:: Photog:
Code:: R: Fr:



Caption:

Path: C:\Users\CHRS\Documents\CHRS
Databases\Capitol Hill Phase 1D - 11 to 15th
St\Database\Pictures\Square 1052\
File: 1411_F_Street_NE_rear_looking_NE.jpg
Date:: Photog:
Code:: R: Fr:



PHOTOS - B/W OR NON-DIGITIZED

Photo Code	Roll	Frame(s)	Date	Photographer	Caption
------------	------	----------	------	--------------	---------

MISCELLANEOUS NOTES DATA

Notes:

--

PERMIT DATA

Permit Issue Date	Number	Type	Remarks
08/03/1887	0358	Build	

Permit Notes:

--

BIBLIOGRAPHIC DATA

Short Citation	Type	Date	Remarks
----------------	------	------	---------

Bibliographic Notes:

--

SIGNIFICANCE DATA

Study Unit

Code	Criteria
------	----------

DATA PROCESSING EVENTS DATA

Date	Individual	Action
11/22/2010	User (GU), Guest	Record Updated
11/17/2010	Litowitz (DDL), Dana	Record Updated
11/17/2010	Litowitz (DDL), Dana	Record Created

Resource All Data Report

ID Number: 1052-0812

BASICS DATA

ID Number: **1052-0812** Year Built: **1896** Data Source: **Permit**

Number Extended Street Quad Type of Address

1409 **F Street** **NE Current**

Name(s) Type of Name

Single Dwelling, 1409 F Street, N.E. **Common**

TaxCode1 TaxCode2 TaxCode3 Type Explain

1052/0812 **Square/Lot** **Current**

STATUS/PURPOSE/USE DATA

Resource Type: **Building** Status Current: **Extant**

Desig. Status: **Historic** Quality:

Purpose: **Residential** Condition: **Good**

Function/Use Start Source Stop Source Explain

Residential (Single-Family) **1896** **Permit** **Historic/Current**

CONSTRUCTION DATA

Construction Event Start Source Stop Source Cost Source

Orig Construction **1896** **Permit** **1700 Permit**

Construction Event Association Associated Name

Orig Construction **Owner** **Wasney, J. S.**

Woltz, J.B. **Builder** **Woltz, J.B.**

Construction Notes:

PEOPLE/EVENTS DATA

Racial Segregation Status:

SETTING/SHAPE/SIZE DATA

Surroundings: **Urban**

Streetscape: **Intact**

Relate to Othr Bldgs: **Attached**

Relate to Street: **Front Yard w/ Setback**

Massing: **Row Building/Square Bay**

Footprint: **L-Shaped**

Number Stories: **2 plus basement**

Bays Wide: **2**

Height:

Width: **16**

Depth/Length: **29**

SqFt:

Volume:

Lot Width

Lot Depth/Length:

Lot SqFt:

Acreage:

Has Driveway: ☐

Cross Reference Notes:

Outbuilding Type

Contributing Status

Outbuilding Notes:

STYLE/EXTERIOR DATA

Architectural Style(s)

Queen Anne

Exterior & Architectural Notes:

October 2010: This two-story, two-bay, single-family dwelling was constructed in 1896 by J.B. Woltz from permit #1156. This building was influenced by the Queen Anne style. Set on a solid raised concrete and brick foundation, the brick dwelling is faced with stretcher-bond brick and has an L-shaped form. The dwelling consists of a main block with a three-sided, rectangular projecting bay on the façade. A sloping roof caps the dwelling and is complemented by a molded metal cornice and dentils, as well as brick corbelling. Fenestration consists of 1/1, double-hung, vinyl-sash windows with rock-faced lug lintels. Openings on the foundation have rowlock brick segmental arches. The main entry, a single-leaf door, has a one-light transom. A second entrance is located on the foundation. The rear (south) elevation is fenestrated with 1/1, double-hung, vinyl-sash windows with two-course rowlock brick segmental arches.

A two-story brick ell projects from the rear. A two-story, two-bay porch projects from the south elevation and has been enclosed with German vinyl siding. The porch is fenestrated in the same manner as the main block, and a wood porch projects from the first story.

Site Notes:

October 2010: This single dwelling sits on the south side of the street on a lot landscaped with immature shrubs and trees and bounded by a metal fence. The building has a setback of approximately 15 feet from the public concrete sidewalk, and a concrete walkway leads from the main entry to the sidewalk. A rear yard is enclosed by a tall wood privacy fence.

NOTABLE FEATURES DATA

Component

Feature

EXTERIOR MATERIALS DATA

Roof Component

Material

Color

Treatment

Source

Wall Component

Material

Color

Treatment

Source

Structure Component

Material

Feature

Source

Materials Notes:

WINDOW/DOOR/INTERIOR DATA

Window Location

Aperture Shape

Type

Lights

Material

Door Location

Aperture Shape

Type

Panels

Material

Notable Interior Plan(s)

Notable Interior Feature(s)

Interior Notes:

PLAN/SURVEY/DESIGNATION DATA

Neighborhood: **Capitol Hill**

Historic District(s)

Subdivision:

Ward/ANC:

Zoning:

Designation Event(s)

Contributing:

Survey(s)

Capitol Hill - Phase 1D

Level(s) of Investigation

Permit Research
Reconnaissance Survey

PHOTOS - DIGITIZED

Caption:

Path: C:\Users\CHRS\Documents\CHRS
Databases\Capitol Hill Phase 1D - 11 to 15th
St\Database\Pictures\Square 1052\

File: 1409_F_Street_NE_facade_looking_SE.JPG

Date:: Photog:

Code:: R: Fr:



Caption:

Path: C:\Users\CHRS\Documents\CHRS
Databases\Capitol Hill Phase 1D - 11 to 15th
St\Database\Pictures\Square 1052\

File: 1409_F_Street_NE_facade_looking_SW.JPG

Date:: Photog:

Code:: R: Fr:



Caption:

Path: C:\Users\CHRS\Documents\CHRS
Databases\Capitol Hill Phase 1D - 11 to 15th
St\Database\Pictures\Square 1052\

File: 1409_F_Street_NE_rear_looking_N.JPG

Date:: Photog:

Code:: R: Fr:



PHOTOS - B/W OR NON-DIGITIZED

Photo Code	Roll	Frame(s)	Date	Photographer	Caption
------------	------	----------	------	--------------	---------

MISCELLANEOUS NOTES DATA

Notes:

--

PERMIT DATA

Permit Issue Date	Number	Type	Remarks
02/27/1896	1156	Build	

Permit Notes:

--

BIBLIOGRAPHIC DATA

Short Citation	Type	Date	Remarks
----------------	------	------	---------

Bibliographic Notes:

--

SIGNIFICANCE DATA

Study Unit

Code	Criteria
------	----------

DATA PROCESSING EVENTS DATA

Date	Individual	Action
11/22/2010	User (GU), Guest	Record Updated
11/17/2010	Litowitz (DDL), Dana	Record Updated
11/17/2010	Litowitz (DDL), Dana	Record Created

Resource All Data Report

ID Number: 1052-0811

BASICS DATA

ID Number: **1052-0811** Year Built: **1895** Data Source: **Permit**

Number Extended Street Quad Type of Address

1407 **F Street** **NE Current**

Name(s) Type of Name

Single Dwelling, 1407 F Street, N.E. **Common**

TaxCode1 TaxCode2 TaxCode3 Type Explain

1052/0811 **Square/Lot** **Current**

STATUS/PURPOSE/USE DATA

Resource Type: **Building** Status Current: **Extant**

Desig. Status: **Historic** Quality:

Purpose: **Residential** Condition: **Good**

Function/Use Start Source Stop Source Explain

Residential (Single-Family) **1895** **Permit** **Historic/Current**

CONSTRUCTION DATA

Construction Event Start Source Stop Source Cost Source

Orig Construction **1895** **Permit** **1800 Permit**

Construction Event Association Associated Name

Orig Construction **Architect** **Woltz, J.B.**

Orig Construction **Builder** **Woltz, J.B. & R.W.**

Orig Construction **Owner** **Boaz, H. R.**

Construction Notes:

PEOPLE/EVENTS DATA

Racial Segregation Status:

SETTING/SHAPE/SIZE DATA

Surroundings: **Urban**

Streetscape: **Intact**

Relate to Othr Bldgs: **Attached**

Relate to Street: **Front Yard w/ Setback**

Massing: **Row Building/Square Bay**

Footprint: **L-Shaped**

Number Stories: **2 plus basement**

Bays Wide: **2**

Height:

Width: **16**

Depth/Length: **24**

SqFt:

Volume:

Lot Width

Lot Depth/Length:

Lot SqFt:

Acreage:

Has Driveway: ☐

Cross Reference Notes:

Outbuilding Type

Contributing Status

Outbuilding Notes:

STYLE/EXTERIOR DATA

Architectural Style(s)

Queen Anne

Exterior & Architectural Notes:

October 2010: This two-story, two-bay, single-family dwelling was constructed in 1895 by J.B. and R.W. Woltz from permit #1729. Designed by J.B. Woltz, this building was influenced by the Queen Anne style and is now used as a multiple dwelling. Set on a solid raised brick foundation, the brick dwelling is faced with stretcher-bond brick and has an L-shaped form. The dwelling consists of a main block with a three-sided, rectangular projecting bay on the façade. A sloping roof caps the dwelling and is complemented by a molded metal cornice and brick corbelling. Fenestration consists of 1/1, double-hung, vinyl-sash windows with rock-faced lug lintels. One-light vinyl awning windows on the foundation have rowlock brick segmental arches. The main entry, a single-leaf door, has a one-light transom. A second entrance is located on the foundation. The rear (south) elevation is faced with seven-course American-bond brick and fenestrated with 1/1, double-hung, vinyl-sash windows with two-course rowlock brick segmental arches.

A two-story brick ell projects from the rear and is of seven-course American-bond brick construction. It is fenestrated in the same manner as the main block and has a shed roof.

Site Notes:

October 2010: This single dwelling sits on the south side of the street on a lot landscaped with immature shrubs and trees and bounded by a metal fence. The building has a setback of approximately 15 feet from the public concrete sidewalk, and a concrete walkway leads from the main entry to the sidewalk. A rear yard is enclosed by a tall wood privacy fence.

NOTABLE FEATURES DATA

Component

Feature

EXTERIOR MATERIALS DATA

Roof Component	Material	Color	Treatment	Source
----------------	----------	-------	-----------	--------

Wall Component	Material	Color	Treatment	Source
----------------	----------	-------	-----------	--------

Structure Component	Material	Feature	Source
---------------------	----------	---------	--------

Materials Notes:

WINDOW/DOOR/INTERIOR DATA

Window Location	Aperture Shape	Type	Lights	Material
-----------------	----------------	------	--------	----------

Door Location	Aperture Shape	Type	Panels	Material
---------------	----------------	------	--------	----------

Notable Interior Plan(s)

Notable Interior Feature(s)

Interior Notes:

PLAN/SURVEY/DESIGNATION DATA

Neighborhood: **Capitol Hill**

Historic District(s)

Subdivision:

Ward/ANC:

Zoning:

Designation Event(s)

Contributor:

Tuesday, June 25, 2013

ID_Number: 1052-0811 Page 2

Contributing:

Survey(s)

Capitol Hill - Phase 1D

Level(s) of Investigation

**Permit Research
Reconnaissance Survey**

PHOTOS - DIGITIZED

Caption:

Path: C:\Users\CHRS\Documents\CHRS
Databases\Capitol Hill Phase 1D - 11 to 15th
St\Database\Pictures\Square 1052\

File: 1407_F_Street_NE_facade_looking_SE.JPG

Date:: Photog:

Code:: R: Fr:




Caption:

Path: C:\Users\CHRS\Documents\CHRS
Databases\Capitol Hill Phase 1D - 11 to 15th
St\Database\Pictures\Square 1052\

File: 1407_F_Street_NE_facade_looking_SW.JPG

Date:: Photog:

Code:: R: Fr:



Caption:

Path: C:\Users\CHRS\Documents\CHRS
Databases\Capitol Hill Phase 1D - 11 to 15th
St\Database\Pictures\Square 1052\

File: 1407_F_Street_NE_rear_looking_N.JPG

Date:: Photog:

Code:: R: Fr:



PHOTOS - B/W OR NON-DIGITIZED

Photo Code	Roll	Frame(s)	Date	Photographer	Caption
------------	------	----------	------	--------------	---------

MISCELLANEOUS NOTES DATA

Notes:

--

PERMIT DATA

Permit Issue Date	Number	Type	Remarks
05/15/1895	1729	Build	

Permit Notes:

--

BIBLIOGRAPHIC DATA

Short Citation	Type	Date	Remarks
----------------	------	------	---------

Bibliographic Notes:

--

SIGNIFICANCE DATA

Study Unit

Code	Criteria
------	----------

DATA PROCESSING EVENTS DATA

Date	Individual	Action
11/22/2010	User (GU), Guest	Record Updated
11/17/2010	Litowitz (DDL), Dana	Record Updated
11/17/2010	Litowitz (DDL), Dana	Record Created

Resource All Data Report

ID Number: 1052-0810

BASICS DATA

ID Number: **1052-0810** Year Built: **1894** Data Source: **Permit**

Number Extended Street Quad Type of Address

1405 **F Street** **NE Current**

Name(s) Type of Name

Single Dwelling, 1405 F Street, N.E. **Common**

TaxCode1 TaxCode2 TaxCode3 Type Explain

1052/0810 **Square/Lot** **Current**

STATUS/PURPOSE/USE DATA

Resource Type: **Building** Status Current: **Extant**

Desig. Status: **Historic** Quality:

Purpose: **Residential** Condition: **Good**

Function/Use Start Source Stop Source Explain

Residential (Single-Family) **1894** **Permit** **Historic/Current**

CONSTRUCTION DATA

Construction Event Start Source Stop Source Cost Source

Orig Construction **1894** **Permit** **2300 Permit**

Construction Event Association Associated Name

Orig Construction **Owner** **Donahue, M.E.**
Woltz, R.W. **Builder** **Woltz, R.W.**

Construction Notes:

PEOPLE/EVENTS DATA

Racial Segregation Status:

SETTING/SHAPE/SIZE DATA

Surroundings: **Urban**

Streetscape: **Intact**

Relate to Othr Bldgs: **Attached**

Relate to Street: **Front Yard w/ Setback**

Massing: **Row Building/Square Bay**

Footprint: **L-Shaped**

Number Stories: **2**

Bays Wide: **2**

Height:

Width: **16**

Depth/Length: **28**

SqFt:

Volume:

Lot Width

Lot Depth/Length:

Lot SqFt:

Acreage:

Has Driveway: ☐

Cross Reference Notes:

Outbuilding Type

Contributing Status

Outbuilding Notes:

STYLE/EXTERIOR DATA

Architectural Style(s)

Queen Anne

Exterior & Architectural Notes:

October 2010: This two-story, two-bay, single-family dwelling was constructed in 1894 by R.W. Woltz from permit #0841. This building was influenced by the Queen Anne style. Set on a solid raised concrete foundation, the brick dwelling is faced with stretcher-bond brick and has an L-shaped form. The dwelling consists of a main block with a three-sided, rectangular projecting bay on the façade. A sloping roof caps the dwelling and is complemented by a molded metal cornice and brick corbelling. Fenestration consists of 1/1, double-hung, vinyl-sash windows. Openings on the first story have concrete-lug lintels and openings on the second story have gauged brick semicircular arches. The main entry, a single-leaf door, has a one-light transom. The rear (south) elevation is fenestrated with 2/2, double-hung, wood-sash windows with two-course rowlock brick segmental arches.

A two-story brick ell projects from the rear and is of seven-course American-bond brick construction. It is fenestrated in the same manner as the main block and has openings with two-course rowlock brick segmental arches. The ell is set on a solid foundation and has a shed roof pierced by an interior brick chimney. A one-story, full-width porch projects from the rear of the ell and is set on wood piers. The shed roof is of asphalt shingles, and the porch is enclosed by plywood and screening.

Site Notes:

October 2010: This single dwelling sits on the south side of the street on a lot landscaped with mature shrubs and bounded by a metal chain link fence. The building has a setback of approximately 15 feet from the public concrete sidewalk, and a concrete walkway leads from the main entry to the sidewalk. A rear yard is paved with concrete and enclosed by a metal chain link fence.

NOTABLE FEATURES DATA

Component	Feature
-----------	---------

EXTERIOR MATERIALS DATA

Roof Component	Material	Color	Treatment	Source
----------------	----------	-------	-----------	--------

Wall Component	Material	Color	Treatment	Source
----------------	----------	-------	-----------	--------

Structure Component	Material	Feature	Source
---------------------	----------	---------	--------

Materials Notes:

WINDOW/DOOR/INTERIOR DATA

Window Location	Aperture Shape	Type	Lights	Material
-----------------	----------------	------	--------	----------

Door Location	Aperture Shape	Type	Panels	Material
---------------	----------------	------	--------	----------

Notable Interior Plan(s)	Notable Interior Feature(s)
--------------------------	-----------------------------

Interior Notes:

PLAN/SURVEY/DESIGNATION DATA

Neighborhood: **Capitol Hill**

Historic District(s)

Subdivision:

Ward/ANC:

Zoning:

Designation Event(s)

Tuesday, June 25, 2013

ID_Number: 1052-0810 Page 2

Contributing:

Survey(s)

Capitol Hill - Phase 1D

Level(s) of Investigation

Permit Research

Reconnaissance Survey

PHOTOS - DIGITIZED

Caption:

Path: C:\Users\CHRS\Documents\CHRS
Databases\Capitol Hill Phase 1D - 11 to 15th
St\Database\Pictures\Square 1052\
File: 1405_F_Street_NE_facade_looking_SE.jpg
Date:: Photog:
Code:: R: Fr:



Caption:

Path: C:\Users\CHRS\Documents\CHRS
Databases\Capitol Hill Phase 1D - 11 to 15th
St\Database\Pictures\Square 1052\
File: 1405_F_Street_NE_facade_looking_SW.JPG
Date:: Photog:
Code:: R: Fr:



Caption:

Path: C:\Users\CHRS\Documents\CHRS
Databases\Capitol Hill Phase 1D - 11 to 15th
St\Database\Pictures\Square 1052\
File: 1405_F_Street_NE_rear_looking_N.jpg
Date:: Photog:
Code:: R: Fr:

PHOTOS - B/W OR NON-DIGITIZED

Photo Code	Roll	Frame(s)	Date	Photographer	Caption
------------	------	----------	------	--------------	---------

MISCELLANEOUS NOTES DATA

Notes:

PERMIT DATA

Permit Issue Date	Number	Type	Remarks
11/12/1894	0841	Build	

Permit Notes:

--

BIBLIOGRAPHIC DATA

Short Citation	Type	Date	Remarks
----------------	------	------	---------

Bibliographic Notes:

--

SIGNIFICANCE DATA

Study Unit

Code	Criteria
------	----------

DATA PROCESSING EVENTS DATA

Date	Individual	Action
11/22/2010	User (GU), Guest	Record Updated
11/17/2010	Litowitz (DDL), Dana	Record Updated
11/17/2010	Litowitz (DDL), Dana	Record Created

Resource All Data Report

ID Number: 1052-0825

BASICS DATA

ID Number: **1052-0825** Year Built: **1895** Data Source: **Permit**

Number Extended Street Quad Type of Address

1403 **F Street** **NE Current**

Name(s) Type of Name

Single Dwelling, 1403 F Street, N.E. **Common**

TaxCode1 TaxCode2 TaxCode3 Type Explain

1052/0825 **Square/Lot** **Current**

STATUS/PURPOSE/USE DATA

Resource Type: **Building** Status Current: **Extant**

Desig. Status: **Historic** Quality:

Purpose: **Residential** Condition: **Good**

Function/Use Start Source Stop Source Explain

Residential (Single-Family) **1895** **Permit** **Historic**

Residential (Multi-Family) **Current**

CONSTRUCTION DATA

Construction Event Start Source Stop Source Cost Source

Orig Construction **1895** **Permit** **3000 Permit**

Construction Event Association Associated Name

Orig Construction **Architect** **Woltz, R.W.**

Orig Construction **Builder** **Woltz, R.W.**

Orig Construction **Owner** **Horning, J.E.**

Construction Notes:

PEOPLE/EVENTS DATA

Racial Segregation Status:

SETTING/SHAPE/SIZE DATA

Surroundings: **Urban**
 Streetscape: **Intact**
 Relate to Othr Bldgs: **Attached**
 Relate to Street: **Front Yard w/ Setback**
 Massing: **Row Building/Square Bay**
 Footprint: **L-Shaped**

Cross Reference Notes:

Number Stories: **2 plus basement**

Bays Wide: **2**

Height:

Outbuilding Type

Contributing Status

Width: **16**

Depth/Length: **52**

SqFt:

Volume:

Lot Width

Lot Depth/Length:

Lot SqFt:

Acreage:

Has Driveway: ☐

Outbuilding Notes:

STYLE/EXTERIOR DATA

Architectural Style(s)

Queen Anne

Exterior & Architectural Notes:

October 2010: This two-and-a-half-story, two-bay, single-family dwelling was constructed in 1895 from permit #1124. Designed by architect/builder R.W. Woltz, the building was influenced by the Queen Anne style. Originally constructed as a single dwelling, it now houses multiple families. Set on a solid concrete foundation, the brick dwelling is faced with stretcher-bond brick and has an L-shaped form. The dwelling consists of a main block with a three-sided, two-story, rectangular projecting bay on the façade. A sloping roof caps the dwelling and is complemented by a false mansard of slate shingles with a molded metal cornice and modillions. A wall dormer with a front gable pierces the roof and holds a louvered vent. Fenestration consists of 1/1, double-hung, vinyl-sash windows with concrete-lug lintels and brick molding. The main entry, a single-leaf door, has a blind one-light transom. A deck is located on the roof of the projecting bay and is bounded by metal balusters. This deck is accessed by sliding glass doors.

A three-story, two-bay ell projects from the rear (south) elevation. The ell has been parged is fenestrated with 1/1, double-hung, vinyl-sash windows.

Site Notes:

October 2010: This single dwelling sits on the south side of the street on a lot with immature shrubs and bounded by a brick retaining wall and metal fence. The building has a setback of approximately 15 feet from the public concrete sidewalk, and a concrete walkway leads from the main entry to the sidewalk. A rear yard is enclosed by a tall wood privacy fence.

NOTABLE FEATURES DATA

Component

Feature

EXTERIOR MATERIALS DATA

Roof Component	Material	Color	Treatment	Source
----------------	----------	-------	-----------	--------

Wall Component	Material	Color	Treatment	Source
----------------	----------	-------	-----------	--------

Structure Component	Material	Feature	Source
---------------------	----------	---------	--------

Materials Notes:

WINDOW/DOOR/INTERIOR DATA

Window Location	Aperture Shape	Type	Lights	Material
Door Location	Aperture Shape	Type	Panels	Material
Notable Interior Plan(s)		Notable Interior Feature(s)		
Interior Notes:				

PLAN/SURVEY/DESIGNATION DATA

Neighborhood: Capitol Hill	Historic District(s)
Subdivision:	
Ward/ANC:	
Zoning:	Designation Event(s)
Contributing:	
Survey(s)	Level(s) of Investigation
Capitol Hill - Phase 1D	Permit Research
	Reconnaissance Survey

PHOTOS - DIGITIZED

Caption:

Undisplayable Image Format

Path: C:\Users\CHRS\Documents\CHRS
Databases\Capitol Hill Phase 1D - 11 to 15th
St\Database\Pictures\Square 1052\
File: 1403_F_Street_NE_facade_looking_SE.JPG
Date:: Photog:
Code:: R: Fr:

Caption:

Undisplayable Image Format

Path: C:\Users\CHRS\Documents\CHRS
Databases\Capitol Hill Phase 1D - 11 to 15th
St\Database\Pictures\Square 1052\
File: 1403_F_Street_NE_facade_looking_SW.JPG
Date:: Photog:
Code:: R: Fr:

Caption:

Path: C:\Users\CHRS\Documents\CHRS
Databases\Capitol Hill Phase 1D - 11 to 15th
St\Database\Pictures\Square 1052\

File: 1403_F_Street_NE_rear_looking_NE.JPG

Date:: Photog:

Code:: R: Fr:

PHOTOS - B/W OR NON-DIGITIZED

Photo Code	Roll	Frame(s)	Date	Photographer	Caption
------------	------	----------	------	--------------	---------

MISCELLANEOUS NOTES DATA

Notes:

PERMIT DATA

Permit Issue Date	Number	Type	Remarks
-------------------	--------	------	---------

01/30/1895	1124	Build	
------------	------	-------	--

Permit Notes:

BIBLIOGRAPHIC DATA

Short Citation	Type	Date	Remarks
----------------	------	------	---------

Bibliographic Notes:

SIGNIFICANCE DATA

Study Unit

Code	Criteria
------	----------

DATA PROCESSING EVENTS DATA

Date	Individual	Action
11/22/2010	User (GU), Guest	Record Updated
11/17/2010	Litowitz (DDL), Dana	Record Updated
11/17/2010	Litowitz (DDL), Dana	Record Created

Resource All Data Report

ID Number: 1052-0829

BASICS DATA

ID Number: **1052-0829** Year Built: **1894** Data Source: **Permit**

Number	Extended	Street	Quad	Type of Address
1401		F Street	NE	Current
555		14th Street	NE	Alternate

Name(s)	Type of Name
Single Dwelling, 1401 F Street, N.E.	Common

TaxCode1	TaxCode2	TaxCode3	Type	Explain
1052/0829			Square/Lot	Current
1052/0830			Square/Lot	Alternate

STATUS/PURPOSE/USE DATA

Resource Type: **Building** Status Current: **Extant**
Desig. Status: **Historic** Quality:
Purpose: **Residential** Condition: **Good**

Function/Use	Start	Source	Stop	Source	Explain
Residential (Single-Family)	1894	Permit			Original
Residential (Multi-Family)					Current
Residential/Commercial					Historic

CONSTRUCTION DATA

Construction Event	Start	Source	Stop	Source	Cost Source
Orig Construction	1894	Permit			3000 Permit

Construction Event	Association	Associated Name
Botter, L.C.	Builder	Botter, L.C.
Herbert, T.M.	Architect	Herbert, T.M.
Orig Construction	Owner	Horning, J.E.

Construction Notes:

PEOPLE/EVENTS DATA

Racial Segregation Status:

SETTING/SHAPE/SIZE DATA

Surroundings: **Urban**
Streetscape: **Intact**
Relate to Othr Bldgs: **Attached (1 side)**
Relate to Street: **Front Yard w/ Setback**
Massing: **Row Building/Hexagonal Bay**
Footprint: **Rectangular**

Cross Reference Notes:

Number Stories: **2**

Bays Wide: **2**

Height:

Outbuilding Type

Contributing Status

Width: **21**

Depth/Length: **42**

SqFt:

Volume:

Lot Width

Lot Depth/Length:

Lot SqFt:

Acreage:

Has Driveway: ☐

Outbuilding Notes:

STYLE/EXTERIOR DATA

Architectural Style(s)

Queen Anne

Exterior & Architectural Notes:

October 2010: This three-story, two-bay single-family dwelling was constructed in 1894 by L.C. Botter (permit #1106). Designed by T.M. Herbert, the building was influenced by the Queen Anne style. The Sanborn Fire Insurance Maps from 1904-1960 indicate that the building was used as a dwelling and store. Now, the dwelling is composed of two separate single-family dwellings. Set on a solid brick and concrete foundation, the brick dwelling is faced with stretcher-bond brick and has an irregular rectangular form. The dwelling consists of a main block with a pentagonal turret on the second and third stories of the northwest corner. The turret is capped by a pyramidal roof of slate shingles with a metal finial. The sloping roof of the dwelling is complemented by a molded metal cornice and an ornamented frieze. Fenestration consists of 1/1, double-hung, vinyl-sash windows with gauged brick segmental arches. Openings on the first story are highlighted by soldier brick round-headed arches. The main entry, a single-leaf door, is capped by a stained glass transom. The west (side) elevation received the same material treatment as the façade and features a full-height, three-sided, rectangular bay. A secondary entrance entry holds a single-leaf door and is capped by a blind arched transom and a gauged brick arch with drip molding. The side (south) elevation has been parged and is fenestrated in the same manner as the façade. A small lantern is also located on the southwest corner of the roof.

Site Notes:

October 2010: This single dwelling sits on the south side of F Street, N.E. where it meets 14th Street, N.E. It has a setback of approximately 15 feet from the concrete sidewalk and sits on a grassy lot with mature trees and shrubs bounded by a brick retaining wall and a metal chain link fence. A concrete walkway leads from the main entry to the sidewalk on 14th Street and a yard enclosed by a tall wood privacy fence is located at the rear of the property.

NOTABLE FEATURES DATA

Component	Feature
-----------	---------

EXTERIOR MATERIALS DATA

Roof Component	Material	Color	Treatment	Source
----------------	----------	-------	-----------	--------

Wall Component	Material	Color	Treatment	Source
----------------	----------	-------	-----------	--------

Structure Component	Material	Feature	Source
---------------------	----------	---------	--------

Materials Notes:

WINDOW/DOOR/INTERIOR DATA

Window Location	Aperture Shape	Type	Lights	Material
-----------------	----------------	------	--------	----------

Door Location	Aperture Shape	Type	Panels	Material
---------------	----------------	------	--------	----------

Notable Interior Plan(s)	Notable Interior Feature(s)
--------------------------	-----------------------------

Interior Notes:

PLAN/SURVEY/DESIGNATION DATA

Neighborhood: Capitol Hill	Historic District(s)
-----------------------------------	----------------------

Subdivision:

Ward/ANC:

Zoning:

Contributing:

Designation Event(s)

Survey(s)	Level(s) of Investigation
-----------	---------------------------

Capitol Hill - Phase 1D

**Permit Research
Reconnaissance Survey**

PHOTOS - DIGITIZED

Caption:

Path: **C:\Users\CHRS\Documents\CHRS
Databases\Capitol Hill Phase 1D - 11 to 15th
St\Database\Pictures\Square 1052\
File: 1401_F_Street_NE_facade_looking_SE(1).JPG**
Date:: Photog:
Code:: R: Fr:

Caption:

Path: **C:\Users\CHRS\Documents\CHRS
Databases\Capitol Hill Phase 1D - 11 to 15th
St\Database\Pictures\Square 1052\
File: 1401_F_Street_NE_facade_looking_SE(2).JPG**
Date:: Photog:
Code:: R: Fr:

Caption:

Undisplayable Image Format

Path: C:\Users\CHRS\Documents\CHRS
Databases\Capitol Hill Phase 1D - 11 to 15th
St\Database\Pictures\Square 1052\

File: 555_14th_Street_NE_facade_looking_E.JPG

Date:: Photog:

Code:: R: Fr:

Caption:

Path: C:\Users\CHRS\Documents\CHRS
Databases\Capitol Hill Phase 1D - 11 to 15th
St\Database\Pictures\Square 1052\

File: 555_14th_Street_NE_facade_looking_NE.jpg

Date:: Photog:

Code:: R: Fr:

PHOTOS - B/W OR NON-DIGITIZED

Photo Code	Roll	Frame(s)	Date	Photographer	Caption
------------	------	----------	------	--------------	---------

MISCELLANEOUS NOTES DATA

Notes:

PERMIT DATA

Permit Issue Date	Number	Type	Remarks
02/15/1894	1106	Build	

Permit Notes:

BIBLIOGRAPHIC DATA

Short Citation	Type	Date	Remarks
----------------	------	------	---------

Bibliographic Notes:

SIGNIFICANCE DATA

Study Unit

Code	Criteria
------	----------

DATA PROCESSING EVENTS DATA

Date	Individual	Action
11/22/2010	User (GU), Guest	Record Updated
11/17/2010	Litowitz (DDL), Dana	Record Updated
11/17/2010	Litowitz (DDL), Dana	Record Created

Resource All Data Report

ID Number: 1052-0808

BASICS DATA

ID Number: **1052-0808** Year Built: **1907** Data Source: **Permit**

Number Extended Street Quad Type of Address

529 **14th Street** **NE Current**

Name(s) Type of Name

Single Dwelling, 529 14th Street, N.E. **Common**

TaxCode1 TaxCode2 TaxCode3 Type Explain

1052/0808 **Square/Lot** **Current**

STATUS/PURPOSE/USE DATA

Resource Type: **Building** Status Current: **Extant**

Desig. Status: **Historic** Quality:

Purpose: **Residential** Condition: **Good**

Function/Use Start Source Stop Source Explain

Residential (Single-Family) **1907** **Permit** **Historic/Current**

CONSTRUCTION DATA

Construction Event Start Source Stop Source Cost Source

Orig Construction **1907** **Permit** **2500 Permit**

Construction Event Association Associated Name

Orig Construction **Architect** **Atkinson, A. S. J.**

Orig Construction **Builder** **Patten, James M.**

Orig Construction **Owner** **Patten, James M.**

Construction Notes:

PEOPLE/EVENTS DATA

Racial Segregation Status:

SETTING/SHAPE/SIZE DATA

Surroundings: **Urban**

Streetscape: **Intact**

Relate to Othr Bldgs: **Attached (1 side)**

Relate to Street: **Face on Setback Line**

Massing: **Row Building/Square Bay**

Footprint: **Rectangular**

Number Stories: **2 plus basement**

Bays Wide: **2**

Height:

Width: **18**

Depth/Length: **48**

SqFt:

Volume:

Lot Width

Lot Depth/Length:

Lot SqFt:

Acreage:

Has Driveway: ☐

Cross Reference Notes:

Outbuilding Type

Contributing Status

Outbuilding Notes:

STYLE/EXTERIOR DATA

Architectural Style(s)

Queen Anne

Exterior & Architectural Notes:

October 2010: This two-story, two-bay single-family dwelling was constructed by owner/builder James M. Patten in 1907 (permit #2860). Designed by architect A.S.J. Atkinson, it reflects the Queen Anne style and has a rectangular form. Set on a solid concrete foundation faced with brick, the brick dwelling is faced with stretcher-bond brick. The dwelling consists of a main block with a three-sided, rectangular projecting bay on the façade. A sloping roof caps the dwelling and is complemented by a false mansard of slate shingles with a molded metal cornice. The projecting bay is capped by a pyramidal roof of slate shingles with a metal finial. Fenestration consists of 1/1, double-hung, wood-sash windows with concrete sills and soldier brick segmental arches with molded brick caps. The main entry, a single-leaf door, is capped by a stained glass segmentally-arched transom and a soldier brick segmental arch with molded brick cap.

The side (north) elevation is faced with five-course American-bond brick and holds 2/2, double-hung, wood-sash windows and one-light wood windows, all with two-course rowlock brick segmental arches. Two interior-side brick chimneys with plain caps are visible from this elevation.

The rear (east) elevation is fenestrated with 1/1, double-hung, wood-sash windows with two-course rowlock brick segmental arches.

Site Notes:

October 2010: This single dwelling sits on the east side of the street on a grassy lot with mature trees and immature shrubs. The dwelling has a setback of approximately 10 feet from the concrete sidewalk and is bounded by a metal fence. A concrete walkway leads from the main entry to the sidewalk and a yard enclosed by a tall wood privacy fence is located at the rear of the dwelling.

NOTABLE FEATURES DATA

Component	Feature
-----------	---------

EXTERIOR MATERIALS DATA

Roof Component	Material	Color	Treatment	Source
Wall Component	Material	Color	Treatment	Source
Structure Component	Material	Feature		Source

Materials Notes:

WINDOW/DOOR/INTERIOR DATA

Window Location	Aperture Shape	Type	Lights	Material
Door Location	Aperture Shape	Type	Panels	Material

Notable Interior Plan(s)	Notable Interior Feature(s)
--------------------------	-----------------------------

Interior Notes:

PLAN/SURVEY/DESIGNATION DATA

Neighborhood: **Capitol Hill**

Historic District(s)

Subdivision:

Tuesday, June 25, 2013

ID_Number: 1052-0808 Page 2

Ward/ANC:
Zoning:
Contributing:

Designation Event(s)

Survey(s)

Level(s) of Investigation

Capitol Hill - Phase 1D

**Permit Research
Reconnaissance Survey**

PHOTOS - DIGITIZED

Caption:

Undisplayable Image Format

Path: C:\Users\CHRS\Documents\CHRS
Databases\Capitol Hill Phase 1D - 11 to 15th
St\Database\Pictures\Square 1052\
File: 529_14th_Street_SE_facade_looking_NE.JPG
Date:: Photog:
Code:: R: Fr:

Caption:

Path: C:\Users\CHRS\Documents\CHRS
Databases\Capitol Hill Phase 1D - 11 to 15th
St\Database\Pictures\Square 1052\
File: 529_14th_Street_SE_facade_looking_SE.JPG
Date:: Photog:
Code:: R: Fr:

Caption:

Path: C:\Users\CHRS\Documents\CHRS
Databases\Capitol Hill Phase 1D - 11 to 15th
St\Database\Pictures\Square 1052\
File: 529_14th_Street_SE_rear_looking_W.JPG
Date:: Photog:
Code:: R: Fr:

PHOTOS - B/W OR NON-DIGITIZED

Photo Code	Roll	Frame(s)	Date	Photographer	Caption
------------	------	----------	------	--------------	---------

MISCELLANEOUS NOTES DATA

Notes:

PERMIT DATA

Permit Issue Date	Number	Type	Remarks
-------------------	--------	------	---------

Permit Notes:

--

BIBLIOGRAPHIC DATA

Short Citation	Type	Date	Remarks
----------------	------	------	---------

Bibliographic Notes:

--

SIGNIFICANCE DATA

Study Unit

--

Code	Criteria
------	----------

--

DATA PROCESSING EVENTS DATA

Date	Individual	Action
11/22/2010	User (GU), Guest	Record Updated
11/18/2010	Litowitz (DDL), Dana	Record Updated
11/18/2010	Litowitz (DDL), Dana	Record Created

Resource All Data Report

ID Number: 1052-0807

BASICS DATA

ID Number: **1052-0807** Year Built: **1893** Data Source: **Permit**

Number Extended Street Quad Type of Address

527 **14th Street** **NE Current**

Name(s) Type of Name

Rowhouse, 527 14th Place, N.E. **Common**

TaxCode1 TaxCode2 TaxCode3 Type Explain

1052/0807 **Square/Lot** **Current**

STATUS/PURPOSE/USE DATA

Resource Type: **Building** Status Current: **Extant**

Desig. Status: **Historic** Quality:

Purpose: **Rowhouse** Condition: **Good**

Function/Use Start Source Stop Source Explain

Residential (Single-Family) **1893** **Permit** **Historic/Current**

CONSTRUCTION DATA

Construction Event Start Source Stop Source Cost Source

Orig Construction **1893** **Permit** **2000 Permit**

Construction Event Association Associated Name

Orig Construction **Architect** **Cooper, George S.**

Orig Construction **Builder** **Carmody, F.S.**

Orig Construction **Owner** **Carmody, F.S.**

Construction Notes:

One of 14 rowhouses constructed from the same permit (#1441).

PEOPLE/EVENTS DATA

Racial Segregation Status:

SETTING/SHAPE/SIZE DATA

Surroundings: **Urban**

Streetscape: **Intact**

Relate to Othr Bldgs: **Row (1 of 7)**

Relate to Street: **Face on Setback Line**

Massing: **Row Building/Square Bay**

Footprint: **L-Shaped**

Number Stories: **2**

Bays Wide: **2**

Height:

Width:

Depth/Length:

SqFt:

Volume:

Lot Width

Lot Depth/Length:

Lot SqFt:

Acreage:

Has Driveway: ☐

Cross Reference Notes:

Outbuilding Type

Contributing Status

Garage

Outbuilding Notes:

October 2010: This one-story, one-bay garage was constructed ca. 1925. The brick structure is set on a solid concrete foundation; it is faced with stretcher-bond brick on the façade (east elevation). A sloping roof with overhanging eaves and a

boxed cornice tops the garage. The façade holds a paneled metal roll-up door.

STYLE/EXTERIOR DATA

Architectural Style(s)

Queen Anne

Exterior & Architectural Notes:

October 2010: This two-story, two-bay single-family rowhouse was constructed by owner/builder F.S. Carmody in 1893. Designed by architect George S. Cooper, it is one of 14 dwellings constructed from the same permit (#1441). The building reflects the Queen Anne style and has an L-shaped form. Set on a solid brick foundation, the brick dwelling is faced with stretcher-bond brick. The dwelling consists of a main block with a three-sided, rectangular projecting bay on the façade. A sloping roof caps the dwelling and is complemented by a molded metal cornice and brick corbelling. The projecting bay is capped by a pyramidal roof of slate shingles with a metal finial. Fenestration consists of 1/1, double-hung, wood-sash windows with rock-faced sills. Window openings are highlighted by gauged brick jack arches and rock-faced lug lintels. The main entry, a single-leaf door, is capped by a one-light transom.

A two-story brick ell projects from the rear (east) elevation. Set on a solid foundation, the ell is capped by a sloping roof. The rear of the ell has been parged and is fenestrated with 1/1, double-hung, wood-sash windows in segmental openings.

Site Notes:

October 2010: This rowhouse sits on the east side of the street on a lot with immature shrubs. The dwelling has a setback of approximately 10 feet from the concrete sidewalk and is bounded by a metal fence. A concrete walkway leads from the main entry to the sidewalk. A yard enclosed by a tall wood privacy fence and a garage are located at the rear of the dwelling.

NOTABLE FEATURES DATA

Component	Feature
-----------	---------

EXTERIOR MATERIALS DATA

Roof Component	Material	Color	Treatment	Source
Wall Component	Material	Color	Treatment	Source
Structure Component	Material	Feature		Source

Materials Notes:

WINDOW/DOOR/INTERIOR DATA

Window Location	Aperture Shape	Type	Lights	Material
Door Location	Aperture Shape	Type	Panels	Material

Notable Interior Plan(s)

Notable Interior Feature(s)

Interior Notes:

PLAN/SURVEY/DESIGNATION DATA

Neighborhood: **Capitol Hill**

Historic District(s)

Subdivision:

Ward/ANC:

Tuesday, June 25, 2013

ID_Number: 1052-0807 Page 2

Zoning:	Designation Event(s)
Contributing:	
Survey(s)	Level(s) of Investigation
Capitol Hill - Phase 1D	Permit Research
	Reconnaissance Survey

PHOTOS - DIGITIZED

Caption:

Path: C:\Users\CHRS\Documents\CHRS
Databases\Capitol Hill Phase 1D - 11 to 15th
St\Database\Pictures\Square 1052\
File: 527_14th_Street_NE_facade_looking_NE.JPG
Date:: Photog:
Code:: R: Fr:

Caption:

Path: C:\Users\CHRS\Documents\CHRS
Databases\Capitol Hill Phase 1D - 11 to 15th
St\Database\Pictures\Square 1052\
File: 527_14th_Street_NE_facade_looking_SE.JPG
Date:: Photog:
Code:: R: Fr:

Caption:

Path: C:\Users\CHRS\Documents\CHRS
Databases\Capitol Hill Phase 1D - 11 to 15th
St\Database\Pictures\Square 1052\
File: 527_14th_Street_NE_garage_looking_W.JPG
Date:: Photog:
Code:: R: Fr:

Caption:

Path: C:\Users\CHRS\Documents\CHRS
Databases\Capitol Hill Phase 1D - 11 to 15th
St\Database\Pictures\Square 1052\
File: 527_14th_Street_NE_rear_looking_WNW.JPG
Date:: Photog:
Code:: R: Fr:

PHOTOS - B/W OR NON-DIGITIZED

Photo Code	Roll	Frame(s)	Date	Photographer	Caption
------------	------	----------	------	--------------	---------

MISCELLANEOUS NOTES DATA

Notes:

PERMIT DATA

Permit Issue Date	Number	Type	Remarks
01/04/1893	1441	Build	

Permit Notes:

BIBLIOGRAPHIC DATA

Short Citation	Type	Date	Remarks
----------------	------	------	---------

Bibliographic Notes:

SIGNIFICANCE DATA

Study Unit

Code	Criteria
------	----------

DATA PROCESSING EVENTS DATA

Date	Individual	Action
11/22/2010	User (GU), Guest	Record Updated
11/18/2010	Litowitz (DDL), Dana	Record Updated
11/18/2010	Litowitz (DDL), Dana	Record Created

Resource All Data Report

ID Number: 1052-0806

BASICS DATA

ID Number: **1052-0806** Year Built: **1893** Data Source: **Permit**

Number Extended Street Quad Type of Address

525 **14th Street** **NE Current**

Name(s) Type of Name

Rowhouse, 525 14th Street, N.E. **Common**

TaxCode1 TaxCode2 TaxCode3 Type Explain

1052/0806 **Square/Lot** **Current**

STATUS/PURPOSE/USE DATA

Resource Type: **Building** Status Current: **Extant**

Desig. Status: **Historic** Quality:

Purpose: **Rowhouse** Condition: **Good**

Function/Use Start Source Stop Source Explain

Residential (Single-Family) **1893** **Permit** **Historic/Current**

CONSTRUCTION DATA

Construction Event Start Source Stop Source Cost Source

Orig Construction **1893** **Permit** **2000 Permit**

Construction Event Association Associated Name

Orig Construction **Architect** **Cooper, George S.**

Orig Construction **Builder** **Carmody, F.S.**

Orig Construction **Owner** **Carmody, F.S.**

Construction Notes:

One of 14 rowhouses constructed from the same permit (#1441).

PEOPLE/EVENTS DATA

Racial Segregation Status:

SETTING/SHAPE/SIZE DATA

Surroundings: **Urban**

Streetscape: **Intact**

Relate to Othr Bldgs: **Row (1 of 7)**

Relate to Street: **Face on Setback Line**

Massing: **Row Building/Square Bay**

Footprint: **L-Shaped**

Number Stories: **2**

Bays Wide: **2**

Height:

Width:

Depth/Length:

SqFt:

Volume:

Lot Width

Lot Depth/Length:

Lot SqFt:

Acreage:

Has Driveway: ☐

Cross Reference Notes:

Outbuilding Type

Contributing Status

Outbuilding Notes:

STYLE/EXTERIOR DATA

Architectural Style(s)

Queen Anne

Exterior & Architectural Notes:

October 2010: This two-story, two-bay single-family rowhouse was constructed by owner/builder F.S. Carmody in 1893. Designed by architect George S. Cooper, it is one of 14 dwellings constructed from the same permit (#1441). The building reflects the Queen Anne style and has an L-shaped form. Set on a solid brick foundation, the brick dwelling is faced with stretcher-bond brick. The dwelling consists of a main block with a three-sided, rectangular projecting bay on the façade. A sloping roof caps the dwelling and is complemented by a molded metal cornice and brick corbelling. The projecting bay is capped by a pyramidal roof of asphalt shingles with a metal finial. Fenestration consists of 1/1, double-hung, vinyl-sash windows with rock-faced sills. Window openings are highlighted by gauged brick jack arches and rock-faced lug lintels. The main entry, a single-leaf door, is capped by a one-light transom.

A two-story brick ell projects from the rear (east) elevation. Set on a solid foundation, the ell is capped by a sloping roof. The rear of the ell has been parged and is fenestrated with 1/1, double-hung, vinyl-sash windows in segmental openings.

Site Notes:

October 2010: This rowhouse sits on the east side of the street on a lot with mature trees and foundation plantings. The dwelling has a setback of approximately 10 feet from the concrete sidewalk and is bounded by a metal fence. A concrete walkway leads from the main entry to the sidewalk. A yard enclosed by a tall wood privacy fence is located at the rear of the dwelling.

NOTABLE FEATURES DATA

Component	Feature
-----------	---------

EXTERIOR MATERIALS DATA

Roof Component	Material	Color	Treatment	Source
Wall Component	Material	Color	Treatment	Source
Structure Component	Material	Feature		Source

Materials Notes:

WINDOW/DOOR/INTERIOR DATA

Window Location	Aperture Shape	Type	Lights	Material
Door Location	Aperture Shape	Type	Panels	Material

Notable Interior Plan(s)	Notable Interior Feature(s)
--------------------------	-----------------------------

Interior Notes:

PLAN/SURVEY/DESIGNATION DATA

Neighborhood: Capitol Hill	Historic District(s)
Subdivision:	
Ward/ANC:	
Zoning:	Designation Event(s)
Contributing:	

Survey(s)

Capitol Hill - Phase 1D

Level(s) of Investigation

Permit Research
Reconnaissance Survey

PHOTOS - DIGITIZED

Caption:

Path: C:\Users\CHRS\Documents\CHRS
Databases\Capitol Hill Phase 1D - 11 to 15th
St\Database\Pictures\Square 1052\

File: 525_14th_Street_NE_facade_looking_NE.JPG

Date:: Photog:

Code:: R: Fr:

Caption:

Path: C:\Users\CHRS\Documents\CHRS
Databases\Capitol Hill Phase 1D - 11 to 15th
St\Database\Pictures\Square 1052\

File: 525_14th_Street_NE_facade_looking_SE.JPG

Date:: Photog:

Code:: R: Fr:

Caption:

Image File Not Found

Path: C:\Users\CHRS\Documents\CHRS
Databases\Capitol Hill Phase 1D - 11 to 15th
St\Database\Pictures\Square 1052\

File:

Date:: Photog:

Code:: R: Fr:

PHOTOS - B/W OR NON-DIGITIZED

Photo Code	Roll	Frame(s)	Date	Photographer	Caption
------------	------	----------	------	--------------	---------

MISCELLANEOUS NOTES DATA

Notes:

PERMIT DATA

Permit Issue Date	Number	Type	Remarks
01/04/1893	1441	Build	

Permit Notes:

--

BIBLIOGRAPHIC DATA

Short Citation	Type	Date	Remarks
----------------	------	------	---------

Bibliographic Notes:

--

SIGNIFICANCE DATA

Study Unit

Code	Criteria
------	----------

DATA PROCESSING EVENTS DATA

Date	Individual	Action
11/22/2010	User (GU), Guest	Record Updated
11/18/2010	Litowitz (DDL), Dana	Record Updated
11/18/2010	Litowitz (DDL), Dana	Record Created

Resource All Data Report

ID Number: 1052-0805

BASICS DATA

ID Number: **1052-0805** Year Built: **1907** Data Source: **Permit**

Number Extended Street Quad Type of Address

523 **14th Street** **NE Current**

Name(s) Type of Name

Rowhouse, 523 14th Street, N.E. **Common**

TaxCode1 TaxCode2 TaxCode3 Type Explain

1052/0805 **Square/Lot** **Current**

STATUS/PURPOSE/USE DATA

Resource Type: **Building** Status Current: **Extant**

Desig. Status: **Historic** Quality:

Purpose: **Rowhouse** Condition: **Good**

Function/Use Start Source Stop Source Explain

Residential (Single-Family) **1893** **Permit** **Historic/Current**

CONSTRUCTION DATA

Construction Event Start Source Stop Source Cost Source

Orig Construction **1893** **Permit** **2000 Permit**

Construction Event Association Associated Name

Orig Construction **Architect** **Cooper, George S.**

Orig Construction **Builder** **Carmody, F.S.**

Orig Construction **Owner** **Carmody, F.S.**

Construction Notes:

One of 14 rowhouses constructed from the same permit (#1441).

PEOPLE/EVENTS DATA

Racial Segregation Status:

SETTING/SHAPE/SIZE DATA

Surroundings: **Urban**

Streetscape: **Intact**

Relate to Othr Bldgs: **Row (1 of 7)**

Relate to Street: **Face on Setback Line**

Massing: **Row Building/Square Bay**

Footprint: **L-Shaped**

Number Stories: **2**

Bays Wide: **2**

Height:

Width:

Depth/Length:

SqFt:

Volume:

Lot Width

Lot Depth/Length:

Lot SqFt:

Acreage:

Has Driveway: ☐

Cross Reference Notes:

Outbuilding Type

Contributing Status

Outbuilding Notes:

STYLE/EXTERIOR DATA

Architectural Style(s)

Queen Anne

Exterior & Architectural Notes:

October 2010: This two-story, two-bay single-family rowhouse was constructed by owner/builder F.S. Carmody in 1893. Designed by architect George S. Cooper, it is one of 14 dwellings constructed from the same permit (#1441). The building reflects the Queen Anne style and has an L-shaped form. Set on a solid brick foundation, the brick dwelling is faced with stretcher-bond brick. The dwelling consists of a main block with a three-sided, rectangular projecting bay on the façade. A sloping roof caps the dwelling and is complemented by a molded metal cornice and brick corbelling. The projecting bay is capped by a pyramidal roof of asphalt shingles with a metal finial. Fenestration consists of 1/1, double-hung, vinyl-sash windows with rock-faced sills. Window openings are highlighted by gauged brick jack arches and rock-faced lug lintels. The main entry, a single-leaf door, is capped by a one-light transom.

A two-story, seven-course American-bond brick ell projects from the rear (east) elevation. Set on a solid foundation, the ell is capped by a sloping roof. The ell is fenestrated with 1/1, double-hung, vinyl-sash windows with two-course rowlock segmental arches.

Site Notes:

October 2010: This rowhouse sits on the east side of the street on a lot with foundation plantings. The dwelling has a setback of approximately 10 feet from the concrete sidewalk and is bounded by a metal fence. A concrete walkway leads from the main entry to the sidewalk. A yard enclosed by a tall wood privacy fence is located at the rear of the dwelling.

NOTABLE FEATURES DATA

Component

Feature

EXTERIOR MATERIALS DATA

Roof Component

Material

Color

Treatment

Source

Wall Component

Material

Color

Treatment

Source

Structure Component

Material

Feature

Source

Materials Notes:

WINDOW/DOOR/INTERIOR DATA

Window Location

Aperture Shape

Type

Lights

Material

Door Location

Aperture Shape

Type

Panels

Material

Notable Interior Plan(s)

Notable Interior Feature(s)

Interior Notes:

PLAN/SURVEY/DESIGNATION DATA

Neighborhood: **Capitol Hill**

Historic District(s)

Subdivision:

Ward/ANC:

Zoning:

Contributing:

Designation Event(s)

Survey(s)

Capitol Hill - Phase 1D

Level(s) of Investigation

Permit Research
Reconnaissance Survey

PHOTOS - DIGITIZED

Caption:

Path: C:\Users\CHRS\Documents\CHRS
Databases\Capitol Hill Phase 1D - 11 to 15th
St\Database\Pictures\Square 1052\
File: 523_14th_Street_NE_facade_looking_NE.JPG
Date:: Photog:
Code:: R: Fr:

Caption:

Path: C:\Users\CHRS\Documents\CHRS
Databases\Capitol Hill Phase 1D - 11 to 15th
St\Database\Pictures\Square 1052\
File: 523_14th_Street_NE_facade_looking_SE.JPG
Date:: Photog:
Code:: R: Fr:

Caption:

Undisplayable Image Format

Path: C:\Users\CHRS\Documents\CHRS
Databases\Capitol Hill Phase 1D - 11 to 15th
St\Database\Pictures\Square 1052\
File: 523_14th_Street_NE_rear_looking_W.JPG
Date:: Photog:
Code:: R: Fr:

PHOTOS - B/W OR NON-DIGITIZED

Photo Code	Roll	Frame(s)	Date	Photographer	Caption
------------	------	----------	------	--------------	---------

MISCELLANEOUS NOTES DATA

Notes:

--

PERMIT DATA

Permit Issue Date	Number	Type	Remarks
01/04/1893	1441	Build	

Permit Notes:

--

BIBLIOGRAPHIC DATA

Short Citation	Type	Date	Remarks
----------------	------	------	---------

Bibliographic Notes:

--

SIGNIFICANCE DATA

Study Unit

Code	Criteria
------	----------

DATA PROCESSING EVENTS DATA

Date	Individual	Action
11/22/2010	User (GU), Guest	Record Updated
11/18/2010	Litowitz (DDL), Dana	Record Updated
11/18/2010	Litowitz (DDL), Dana	Record Created

Resource All Data Report

ID Number: 1052-0804

BASICS DATA

ID Number: **1052-0804** Year Built: **1893** Data Source: **Permit**

Number Extended Street Quad Type of Address

521 **14th Street** **NE Current**

Name(s) Type of Name

Rowhouse, 521 14th Street, N.E. **Common**

TaxCode1 TaxCode2 TaxCode3 Type Explain

1052/0804 **Square/Lot** **Current**

STATUS/PURPOSE/USE DATA

Resource Type: **Building** Status Current: **Extant**

Desig. Status: **Historic** Quality:

Purpose: **Rowhouse** Condition: **Good**

Function/Use Start Source Stop Source Explain

Residential (Single-Family) **1893** **Permit** **Historic/Current**

CONSTRUCTION DATA

Construction Event Start Source Stop Source Cost Source

Orig Construction **1893** **Permit** **2000 Permit**

Construction Event Association Associated Name

Orig Construction **Architect** **Cooper, George S.**

Orig Construction **Builder** **Carmody, F.S.**

Orig Construction **Owner** **Carmody, F.S.**

Construction Notes:

One of 14 rowhouses constructed from the same permit (#1441).

PEOPLE/EVENTS DATA

Racial Segregation Status:

SETTING/SHAPE/SIZE DATA

Surroundings: **Urban**

Streetscape: **Intact**

Relate to Othr Bldgs: **Row (1 of 7)**

Relate to Street: **Face on Setback Line**

Massing: **Row Building/Square Bay**

Footprint: **L-Shaped**

Number Stories: **2**

Bays Wide: **2**

Height:

Width:

Depth/Length:

SqFt:

Volume:

Lot Width

Lot Depth/Length:

Lot SqFt:

Acreage:

Has Driveway: ☐

Cross Reference Notes:

Outbuilding Type

Contributing Status

Outbuilding Notes:

STYLE/EXTERIOR DATA

Architectural Style(s)

Queen Anne

Exterior & Architectural Notes:

October 2010: This two-story, two-bay single-family rowhouse was constructed by owner/builder F.S. Carmody in 1893. Designed by architect George S. Cooper, it is one of 14 dwellings constructed from the same permit (#1441). The building reflects the Queen Anne style and has an L-shaped form. Set on a solid brick foundation, the brick dwelling is faced with stretcher-bond brick. The dwelling consists of a main block with a three-sided, rectangular projecting bay on the façade. A sloping roof caps the dwelling and is complemented by a molded metal cornice and brick corbelling. The projecting bay is capped by a pyramidal roof of slate shingles with a metal finial. Fenestration consists of 1/1, double-hung, vinyl-sash windows with rock-faced sills. Window openings are highlighted by gauged brick jack arches and rock-faced lug lintels. The main entry, a single-leaf door, is capped by a one-light transom.

A two-story, seven-course American-bond brick ell projects from the rear (east) elevation. Set on a solid foundation, the ell is capped by a sloping roof. The ell is fenestrated with glass block windows with two-course rowlock segmental arches. A one-story, polygonal-shaped addition was constructed ca. 2005 and projects from the first story. The wood-frame addition is faced with hardiplank siding and is fenestrated with paired casement windows. A rooftop deck is located atop the addition and is enclosed by a metal balustrade.

Site Notes:

October 2010: This rowhouse sits on the east side of the street on a lot with immature shrubs and foundation plantings. The dwelling has a setback of approximately 10 feet from the concrete sidewalk and is bounded by a metal fence. A concrete walkway leads from the main entry to the sidewalk. A yard enclosed by a tall wood privacy fence and a metal chain link fence is located at the rear of the dwelling.

NOTABLE FEATURES DATA

Component

Feature

EXTERIOR MATERIALS DATA

Roof Component	Material	Color	Treatment	Source
----------------	----------	-------	-----------	--------

Wall Component	Material	Color	Treatment	Source
----------------	----------	-------	-----------	--------

Structure Component	Material	Feature	Source
---------------------	----------	---------	--------

Materials Notes:

WINDOW/DOOR/INTERIOR DATA

Window Location	Aperture Shape	Type	Lights	Material
-----------------	----------------	------	--------	----------

Door Location	Aperture Shape	Type	Panels	Material
---------------	----------------	------	--------	----------

Notable Interior Plan(s)

Notable Interior Feature(s)

Interior Notes:

PLAN/SURVEY/DESIGNATION DATA

Neighborhood: **Capitol Hill**

Historic District(s)

Subdivision:

Ward/ANC:

Tuesday, June 25, 2013

ID_Number: 1052-0804 Page 2

Zoning:
Contributing:

Designation Event(s)

Survey(s)

Level(s) of Investigation

Capitol Hill - Phase 1D

**Permit Research
Reconnaissance Survey**

PHOTOS - DIGITIZED

Caption:

Path: C:\Users\CHRS\Documents\CHRS
Databases\Capitol Hill Phase 1D - 11 to 15th
St\Database\Pictures\Square 1052\
File: 521_14th_Street_NE_facade_looking_NE.JPG
Date:: Photog:
Code:: R: Fr:

Caption:

Undisplayable Image Format

Path: C:\Users\CHRS\Documents\CHRS
Databases\Capitol Hill Phase 1D - 11 to 15th
St\Database\Pictures\Square 1052\
File: 521_14th_Street_NE_facade_looking_SE.JPG
Date:: Photog:
Code:: R: Fr:

Caption:

Path: C:\Users\CHRS\Documents\CHRS
Databases\Capitol Hill Phase 1D - 11 to 15th
St\Database\Pictures\Square 1052\
File: 521_14th_Street_NE_rear_looking_NW.JPG
Date:: Photog:
Code:: R: Fr:

PHOTOS - B/W OR NON-DIGITIZED

Photo Code	Roll	Frame(s)	Date	Photographer	Caption
------------	------	----------	------	--------------	---------

MISCELLANEOUS NOTES DATA

Notes:

PERMIT DATA

Permit Issue Date	Number	Type	Remarks
01/04/1893	1441	Build	

Permit Notes:

--

BIBLIOGRAPHIC DATA

Short Citation	Type	Date	Remarks
----------------	------	------	---------

Bibliographic Notes:

--

SIGNIFICANCE DATA

Study Unit

Code	Criteria
------	----------

DATA PROCESSING EVENTS DATA

Date	Individual	Action
11/22/2010	User (GU), Guest	Record Updated
11/18/2010	Litowitz (DDL), Dana	Record Updated
11/18/2010	Litowitz (DDL), Dana	Record Created

Resource All Data Report

ID Number: 1052-0803

BASICS DATA

ID Number: **1052-0803** Year Built: **1893** Data Source: **Permit**

Number Extended Street Quad Type of Address

519 **14th Street** **NE Current**

Name(s) Type of Name

Rowhouse, 519 14th Street, N.E. **Common**

TaxCode1 TaxCode2 TaxCode3 Type Explain

1052/0803 **Square/Lot** **Current**

STATUS/PURPOSE/USE DATA

Resource Type: **Building** Status Current: **Extant**

Desig. Status: **Historic** Quality:

Purpose: **Rowhouse** Condition: **Good**

Function/Use Start Source Stop Source Explain

Residential (Single-Family) **1893** **Permit** **Historic/Current**

CONSTRUCTION DATA

Construction Event Start Source Stop Source Cost Source

Orig Construction **1893** **Permit** **2000 Permit**

Construction Event Association Associated Name

Orig Construction **Architect** **Cooper, George S.**

Orig Construction **Builder** **Carmody, F.S.**

Orig Construction **Owner** **Carmody, F.S.**

Construction Notes:

One of 14 rowhouses constructed from the same permit (#1441).

PEOPLE/EVENTS DATA

Racial Segregation Status:

SETTING/SHAPE/SIZE DATA

Surroundings: **Urban**

Streetscape: **Intact**

Relate to Othr Bldgs: **Row (1 of 7)**

Relate to Street: **Face on Setback Line**

Massing: **Row Building/Square Bay**

Footprint: **L-Shaped**

Number Stories: **2**

Bays Wide: **2**

Height:

Width:

Depth/Length:

SqFt:

Volume:

Lot Width

Lot Depth/Length:

Lot SqFt:

Acreage:

Has Driveway: ☐

Cross Reference Notes:

Outbuilding Type

Contributing Status

Outbuilding Notes:

STYLE/EXTERIOR DATA

Architectural Style(s)

Queen Anne

Exterior & Architectural Notes:

October 2010: This two-story, two-bay single-family rowhouse was constructed by owner/builder F.S. Carmody in 1893. Designed by architect George S. Cooper, it is one of 14 dwellings constructed from the same permit (#1441). The building reflects the Queen Anne style and has an L-shaped form. Set on a solid brick foundation, the brick dwelling is faced with stretcher-bond brick. The dwelling consists of a main block with a three-sided, rectangular projecting bay on the façade. A sloping roof caps the dwelling and is complemented by a molded metal cornice and brick corbelling. The projecting bay is capped by a pyramidal roof of slate shingles with a metal finial. Fenestration consists of 1/1, double-hung, wood-sash windows with rock-faced sills. Window openings are highlighted by gauged brick jack arches and rock-faced lug lintels. The main entry, a single-leaf door, is capped by a one-light transom. The rear (east) elevation is fenestrated by 6/2, double-hung, vinyl-sash windows with two-course rowlock segmental arches.

A two-story, seven-course American-bond brick ell projects from the rear elevation. Set on a solid foundation, the ell is capped by a sloping roof. The ell is fenestrated in the same manner as the façade and has two-course rowlock brick segmental arches. A one-story, one-bay porch projects from the first story. A shed roof of asphalt shingles is supported by square wood posts.

Site Notes:

October 2010: This rowhouse sits on the east side of the street on a lot with mature shrubs and foundation plantings. The dwelling has a setback of approximately 10 feet from the concrete sidewalk and is bounded by a metal fence and shrubbery. A concrete walkway leads from the main entry to the sidewalk. A yard enclosed by a metal chain link fence is located at the rear of the dwelling.

NOTABLE FEATURES DATA

Component

Feature

EXTERIOR MATERIALS DATA

Roof Component	Material	Color	Treatment	Source
----------------	----------	-------	-----------	--------

Wall Component	Material	Color	Treatment	Source
----------------	----------	-------	-----------	--------

Structure Component	Material	Feature	Source
---------------------	----------	---------	--------

Materials Notes:

WINDOW/DOOR/INTERIOR DATA

Window Location	Aperture Shape	Type	Lights	Material
-----------------	----------------	------	--------	----------

Door Location	Aperture Shape	Type	Panels	Material
---------------	----------------	------	--------	----------

Notable Interior Plan(s)

Notable Interior Feature(s)

Interior Notes:

PLAN/SURVEY/DESIGNATION DATA

Neighborhood: **Capitol Hill**

Historic District(s)

Subdivision:

Ward/ANC:

Tuesday, June 25, 2013

ID_Number: 1052-0803 Page 2

Zoning:
Contributing:

Designation Event(s)

Survey(s)

Level(s) of Investigation

Capitol Hill - Phase 1D

**Permit Research
Reconnaissance Survey**

PHOTOS - DIGITIZED

Caption:

Path: C:\Users\CHRS\Documents\CHRS
Databases\Capitol Hill Phase 1D - 11 to 15th
St\Database\Pictures\Square 1052\
File: 519_14th_Street_NE_facade_looking_E.JPG
Date:: Photog:
Code:: R: Fr:

Caption:

Path: C:\Users\CHRS\Documents\CHRS
Databases\Capitol Hill Phase 1D - 11 to 15th
St\Database\Pictures\Square 1052\
File: 519_14th_Street_NE_facade_looking_NE.JPG
Date:: Photog:
Code:: R: Fr:

Caption:

Path: C:\Users\CHRS\Documents\CHRS
Databases\Capitol Hill Phase 1D - 11 to 15th
St\Database\Pictures\Square 1052\
File: 519_14th_Street_NE_rear_looking_W.jpg
Date:: Photog:
Code:: R: Fr:

PHOTOS - B/W OR NON-DIGITIZED

Photo Code	Roll	Frame(s)	Date	Photographer	Caption
------------	------	----------	------	--------------	---------

MISCELLANEOUS NOTES DATA

Notes:

--

PERMIT DATA

Permit Issue Date	Number	Type	Remarks
01/04/1893	1441	Build	

Permit Notes:

--

BIBLIOGRAPHIC DATA

Short Citation	Type	Date	Remarks
----------------	------	------	---------

Bibliographic Notes:

--

SIGNIFICANCE DATA

Study Unit

Code	Criteria
------	----------

DATA PROCESSING EVENTS DATA

Date	Individual	Action
11/22/2010	User (GU), Guest	Record Updated
11/18/2010	Litowitz (DDL), Dana	Record Updated
11/18/2010	Litowitz (DDL), Dana	Record Created

Resource All Data Report

ID Number: 1052-0802

BASICS DATA

ID Number: **1052-0802** Year Built: **1893** Data Source: **Permit**

Number Extended Street Quad Type of Address

517 **14th Street** **NE Current**

Name(s) Type of Name

Rowhouse, 517 14th Street, N.E. **Common**

TaxCode1 TaxCode2 TaxCode3 Type Explain

1052/0802 **Square/Lot** **Current**

STATUS/PURPOSE/USE DATA

Resource Type: **Building** Status Current: **Extant**

Desig. Status: **Historic** Quality:

Purpose: **Rowhouse** Condition: **Good**

Function/Use Start Source Stop Source Explain

Residential (Single-Family) **1893** **Permit** **Historic/Current**

CONSTRUCTION DATA

Construction Event Start Source Stop Source Cost Source

Orig Construction **1893** **Permit** **2000 Permit**

Construction Event Association Associated Name

Orig Construction **Architect** **Cooper, George S.**

Orig Construction **Builder** **Carmody, F.S.**

Orig Construction **Owner** **Carmody, F.S.**

Construction Notes:

One of 14 rowhouses constructed from the same permit (#1441).

PEOPLE/EVENTS DATA

Racial Segregation Status:

SETTING/SHAPE/SIZE DATA

Surroundings: **Urban**

Streetscape: **Intact**

Relate to Othr Bldgs: **Row (1 of 6)**

Relate to Street: **Face on Setback Line**

Massing: **Row Building/Square Bay**

Footprint: **L-Shaped**

Number Stories: **2**

Bays Wide: **2**

Height:

Width:

Depth/Length:

SqFt:

Volume:

Lot Width

Lot Depth/Length:

Lot SqFt:

Acreage:

Has Driveway: ☐

Cross Reference Notes:

Outbuilding Type

Contributing Status

Outbuilding Notes:

STYLE/EXTERIOR DATA

Architectural Style(s)

Queen Anne

Exterior & Architectural Notes:

October 2010: This two-story, two-bay single-family rowhouse was constructed by owner/builder F.S. Carmody in 1893. Designed by architect George S. Cooper, it is one of 14 dwellings constructed from the same permit (#1441). The building reflects the Queen Anne style and has an L-shaped form. Set on a solid brick foundation, the brick dwelling is faced with stretcher-bond brick. The dwelling consists of a main block with a three-sided, rectangular projecting bay on the façade. A sloping roof caps the dwelling and is complemented by a molded metal cornice and brick corbelling. The projecting bay is capped by a pyramidal roof of slate shingles with a metal finial. Fenestration consists of 1/1, double-hung, vinyl-sash windows with rock-faced sills. Window openings are highlighted by gauged brick jack arches and rock-faced lug lintels. The main entry, a single-leaf door, is capped by a blind one-light transom. The rear (east) elevation is fenestrated in the same manner as the façade and window openings have two-course rowlock segmental arches.

A two-story, two-bay brick ell projects from the rear elevation. Set on a solid foundation, the ell is capped by a sloping roof. The ell has been stuccoed and is fenestrated in the same manner as the main block of the rear. A one-story, two-bay porch projects from the first story. A shed roof faced with aluminum is supported by square wood posts, and the porch is encircled by wood balusters.

Site Notes:

October 2010: This rowhouse sits on the east side of the street on a lot with minimal shrubs. The dwelling has a setback of approximately 10 feet from the concrete sidewalk and is bounded by a brick retaining wall, a metal fence and shrubbery. A concrete walkway leads from the main entry to the sidewalk. A yard enclosed by a metal chain link fence and shrubs is located at the rear of the dwelling.

NOTABLE FEATURES DATA

Component

Feature

EXTERIOR MATERIALS DATA

Roof Component	Material	Color	Treatment	Source
----------------	----------	-------	-----------	--------

Wall Component	Material	Color	Treatment	Source
----------------	----------	-------	-----------	--------

Structure Component	Material	Feature	Source
---------------------	----------	---------	--------

Materials Notes:

WINDOW/DOOR/INTERIOR DATA

Window Location	Aperture Shape	Type	Lights	Material
-----------------	----------------	------	--------	----------

Door Location	Aperture Shape	Type	Panels	Material
---------------	----------------	------	--------	----------

Notable Interior Plan(s)

Notable Interior Feature(s)

Interior Notes:

PLAN/SURVEY/DESIGNATION DATA

Neighborhood: **Capitol Hill**

Historic District(s)

Subdivision:

Ward/ANC:

Tuesday, June 25, 2013

ID_Number: 1052-0802 Page 2

Zoning:
Contributing:

Designation Event(s)

Survey(s)

Level(s) of Investigation

Capitol Hill - Phase 1D

**Permit Research
Reconnaissance Survey**

PHOTOS - DIGITIZED

Caption:

Path: C:\Users\CHRS\Documents\CHRS
Databases\Capitol Hill Phase 1D - 11 to 15th
St\Database\Pictures\Square 1052\
File: 517_14th_Street_NE_facade_looking_NE.JPG
Date:: Photog:
Code:: R: Fr:

Caption:

Path: C:\Users\CHRS\Documents\CHRS
Databases\Capitol Hill Phase 1D - 11 to 15th
St\Database\Pictures\Square 1052\
File: 517_14th_Street_NE_facade_looking_SE.JPG
Date:: Photog:
Code:: R: Fr:

Caption:

Path: C:\Users\CHRS\Documents\CHRS
Databases\Capitol Hill Phase 1D - 11 to 15th
St\Database\Pictures\Square 1052\
File: 517_14th_Street_NE_rear_looking_W.JPG
Date:: Photog:
Code:: R: Fr:

PHOTOS - B/W OR NON-DIGITIZED

Photo Code	Roll	Frame(s)	Date	Photographer	Caption
------------	------	----------	------	--------------	---------

MISCELLANEOUS NOTES DATA

Notes:

--

PERMIT DATA

Permit Issue Date	Number	Type	Remarks
01/04/1893	1441	Build	

Permit Notes:

--

BIBLIOGRAPHIC DATA

Short Citation	Type	Date	Remarks
----------------	------	------	---------

Bibliographic Notes:

--

SIGNIFICANCE DATA

Study Unit

Code	Criteria
------	----------

DATA PROCESSING EVENTS DATA

Date	Individual	Action
11/22/2010	User (GU), Guest	Record Updated
11/18/2010	Litowitz (DDL), Dana	Record Updated
11/18/2010	Litowitz (DDL), Dana	Record Created

Resource All Data Report

ID Number: 1052-0801

BASICS DATA

ID Number: **1052-0801** Year Built: **1893** Data Source: **Permit**

Number Extended Street Quad Type of Address

515 **14th Street** **NE Current**

Name(s) Type of Name

Rowhouse, 515 14th Street, N.E. **Common**

TaxCode1 TaxCode2 TaxCode3 Type Explain

1052/0801 **Square/Lot** **Current**

STATUS/PURPOSE/USE DATA

Resource Type: **Building** Status Current: **Extant**

Desig. Status: **Historic** Quality:

Purpose: **Rowhouse** Condition: **Good**

Function/Use Start Source Stop Source Explain

Residential (Single-Family) **1893** **Permit** **Historic/Current**

CONSTRUCTION DATA

Construction Event Start Source Stop Source Cost Source

Orig Construction **1893** **Permit** **2000 Permit**

Construction Event Association Associated Name

Orig Construction **Architect** **Cooper, George S.**

Orig Construction **Builder** **Carmody, F.S.**

Orig Construction **Owner** **Carmody, F.S.**

Construction Notes:

One of 14 rowhouses constructed from the same permit (#1441).

PEOPLE/EVENTS DATA

Racial Segregation Status:

SETTING/SHAPE/SIZE DATA

Surroundings: **Urban**

Streetscape: **Intact**

Relate to Othr Bldgs: **Row (1 of 7)**

Relate to Street: **Face on Setback Line**

Massing: **Row Building/Square Bay**

Footprint: **L-Shaped**

Number Stories: **2**

Bays Wide: **2**

Height:

Width:

Depth/Length:

SqFt:

Volume:

Lot Width

Lot Depth/Length:

Lot SqFt:

Acreage:

Has Driveway: ☐

Cross Reference Notes:

Outbuilding Type

Contributing Status

Outbuilding Notes:

STYLE/EXTERIOR DATA

Architectural Style(s)

Queen Anne

Exterior & Architectural Notes:

October 2010: This two-story, two-bay single-family rowhouse was constructed by owner/builder F.S. Carmody in 1893. Designed by architect George S. Cooper, it is one of 14 dwellings constructed from the same permit (#1441). The building reflects the Queen Anne style and has an L-shaped form. Set on a solid brick foundation, the brick dwelling is faced with stretcher-bond brick. The dwelling consists of a main block with a three-sided, rectangular projecting bay on the façade. A sloping roof caps the dwelling and is complemented by a molded metal cornice and brick corbelling. The projecting bay is capped by a pyramidal roof of asphalt shingles. Fenestration consists of 1/1, double-hung, vinyl-sash windows with rock-faced sills. Window openings are highlighted by gauged brick jack arches and rock-faced lug lintels. The main entry, a single-leaf door, is capped by a blind one-light transom. The rear (east) elevation is fenestrated in the same manner as the façade and window openings have two-course rowlock segmental arches.

A two-story, two-bay brick ell projects from the rear elevation. Set on a solid foundation, the ell is capped by a sloping roof. The ell has been is fenestrated in the same manner as the main block of the rear.

Site Notes:

October 2010: This rowhouse sits on the east side of the street on a lot with mature shrubs. The dwelling has a setback of approximately 10 feet from the concrete sidewalk and is bounded by a metal fence. A concrete walkway leads from the main entry to the sidewalk. A yard enclosed by a fence and shrubs is located at the rear of the dwelling.

NOTABLE FEATURES DATA

Component	Feature
-----------	---------

EXTERIOR MATERIALS DATA

Roof Component	Material	Color	Treatment	Source
----------------	----------	-------	-----------	--------

Wall Component	Material	Color	Treatment	Source
----------------	----------	-------	-----------	--------

Structure Component	Material	Feature	Source
---------------------	----------	---------	--------

Materials Notes:

WINDOW/DOOR/INTERIOR DATA

Window Location	Aperture Shape	Type	Lights	Material
-----------------	----------------	------	--------	----------

Door Location	Aperture Shape	Type	Panels	Material
---------------	----------------	------	--------	----------

Notable Interior Plan(s)	Notable Interior Feature(s)
--------------------------	-----------------------------

Interior Notes:

PLAN/SURVEY/DESIGNATION DATA

Neighborhood:	Capitol Hill	Historic District(s)
---------------	--------------	----------------------

Subdivision:

Ward/ANC:

Zoning:

Contributing:

Designation Event(s)

Survey(s)
Capitol Hill - Phase 1D

Level(s) of Investigation
**Permit Research
Reconnaissance Survey**

PHOTOS - DIGITIZED

Caption:

Path: **C:\Users\CHRS\Documents\CHRS
Databases\Capitol Hill Phase 1D - 11 to 15th
St\Database\Pictures\Square 1052\
File: 515_14th_Street_NE_facade_looking_NE.JPG**
Date:: Photog:
Code:: R: Fr:

Caption:

Undisplayable Image Format

Path: **C:\Users\CHRS\Documents\CHRS
Databases\Capitol Hill Phase 1D - 11 to 15th
St\Database\Pictures\Square 1052\
File: 515_14th_Street_NE_facade_looking_SE.JPG**
Date:: Photog:
Code:: R: Fr:

Caption:

Path: **C:\Users\CHRS\Documents\CHRS
Databases\Capitol Hill Phase 1D - 11 to 15th
St\Database\Pictures\Square 1052\
File: 515_14th_Street_NE_rear_looking_W.JPG**
Date:: Photog:
Code:: R: Fr:

PHOTOS - B/W OR NON-DIGITIZED

Photo Code	Roll	Frame(s)	Date	Photographer	Caption
------------	------	----------	------	--------------	---------

MISCELLANEOUS NOTES DATA

Notes:

PERMIT DATA

Permit Issue Date	Number	Type	Remarks
01/04/1893	1441	Build	

Permit Notes:

--

BIBLIOGRAPHIC DATA

Short Citation	Type	Date	Remarks
----------------	------	------	---------

Bibliographic Notes:

--

SIGNIFICANCE DATA

Study Unit

Code	Criteria
------	----------

DATA PROCESSING EVENTS DATA

Date	Individual	Action
11/22/2010	User (GU), Guest	Record Updated
11/18/2010	Litowitz (DDL), Dana	Record Updated
11/18/2010	Litowitz (DDL), Dana	Record Created

Resource All Data Report

ID Number: 1052-0026

BASICS DATA

ID Number: **1052-0026** Year Built: **1911** Data Source: **Permit**

Number Extended Street Quad Type of Address

513 **14th Street** **NE Current**

Name(s) Type of Name

Single Dwelling, 513 14th Street, N.E. **Common**

TaxCode1 TaxCode2 TaxCode3 Type Explain

1052/0026 **Square/Lot** **Current**

STATUS/PURPOSE/USE DATA

Resource Type: **Building** Status Current: **Extant**

Desig. Status: **Historic** Quality:

Purpose: **Residential** Condition: **Good**

Function/Use Start Source Stop Source Explain

Residential (Single-Family) **1911** **Permit** **Historic/Current**

CONSTRUCTION DATA

Construction Event Start Source Stop Source Cost Source

Orig Construction **1911** **Permit** **2500 Permit**

Construction Event Association Associated Name

Forbes, George A. **Builder** **Forbes, George A.**

Orig Construction **Architect** **Vaughn, Merrill T.**

Orig Construction **Owner** **Townshend, A. R.**

Construction Notes:

PEOPLE/EVENTS DATA

Racial Segregation Status:

SETTING/SHAPE/SIZE DATA

Surroundings: **Urban**

Streetscape: **Intact**

Relate to Othr Bldgs: **Attached**

Relate to Street: **Face on Setback Line**

Massing: **Row Building/Front Porch**

Footprint: **L-Shaped**

Number Stories: **2**

Bays Wide: **3**

Height:

Width: **16**

Depth/Length: **20**

SqFt:

Volume:

Lot Width

Lot Depth/Length:

Lot SqFt:

Acreage:

Has Driveway: ☐

Cross Reference Notes:

Outbuilding Type

Contributing Status

Outbuilding Notes:

STYLE/EXTERIOR DATA

Architectural Style(s)

Classical Revival

Craftsman

Exterior & Architectural Notes:

October 2010: This two-story, three-bay single-family rowhouse was constructed by George A. Forbes in 1911 (permit #2173). Designed by architect Merrill T. Vaughn, The building reflects the Classical Revival and Craftsman styles and has an L-shaped form. Set on a solid concrete foundation, the brick dwelling is faced with pebbledash. A sloping roof caps the dwelling and is complemented by a pent roof of asphalt shingles with overhanging eaves and exposed rafter ends on the façade (west elevation). Fenestration consists of 6/1, double-hung, wood-sash windows with pebbledash faced segmental arches. The main entry, a single-leaf door, is capped by a one-light transom. A one-story, one-bay porch is located on the first story. The porch is set on parged brick piers infilled with wood lattice. The flat roof is supported by square wood posts and the porch is encircled by square wood balusters. A metal awning projects from the porch, and a rooftop deck is located atop the porch and is encircled by wood balusters.

A two-story, two-bay brick ell projects from the rear elevation. Set on a solid foundation, the ell is capped by a sloping roof. The ell is fenestrated with 2/2, double-hung, wood-sash windows with two-course rowlock brick segmental arches. A one-story, one-bay porch projects from the first story and the shed roof is supported by square wood posts. The porch is encircled by a wood balustrade.

Site Notes:

October 2010: This rowhouse sits on the east side of the street on a lot that has been paved with concrete. The dwelling has a setback of approximately 5 feet from the concrete sidewalk and is bounded by a metal fence. A yard enclosed by a metal chain link fence is located at the rear of the dwelling.

NOTABLE FEATURES DATA

Component	Feature
-----------	---------

EXTERIOR MATERIALS DATA

Roof Component	Material	Color	Treatment	Source
----------------	----------	-------	-----------	--------

Wall Component	Material	Color	Treatment	Source
----------------	----------	-------	-----------	--------

Structure Component	Material	Feature	Source
---------------------	----------	---------	--------

Materials Notes:

WINDOW/DOOR/INTERIOR DATA

Window Location	Aperture Shape	Type	Lights	Material
-----------------	----------------	------	--------	----------

Door Location	Aperture Shape	Type	Panels	Material
---------------	----------------	------	--------	----------

Notable Interior Plan(s)

Notable Interior Feature(s)

Interior Notes:

PLAN/SURVEY/DESIGNATION DATA

Neighborhood: **Capitol Hill**

Historic District(s)

Subdivision:

Ward/ANC:

Tuesday, June 25, 2013

ID_Number: 1052-0026 Page 2

WATER/NO.

Zoning:

Contributing:

Designation Event(s)

Survey(s)

Capitol Hill - Phase 1D

Level(s) of Investigation

Permit Research

Reconnaissance Survey

PHOTOS - DIGITIZED

Caption:

Path: C:\Users\CHRS\Documents\CHRS
Databases\Capitol Hill Phase 1D - 11 to 15th
St\Database\Pictures\Square 1052\

File: 513_14th_Street_NE_facade_looking_E.JPG

Date:: Photog:

Code:: R: Fr:

Caption:

Undisplayable Image Format

Path: C:\Users\CHRS\Documents\CHRS
Databases\Capitol Hill Phase 1D - 11 to 15th
St\Database\Pictures\Square 1052\

File: 513_14th_Street_NE_facade_looking_SE.JPG

Date:: Photog:

Code:: R: Fr:

Caption:

Path: C:\Users\CHRS\Documents\CHRS
Databases\Capitol Hill Phase 1D - 11 to 15th
St\Database\Pictures\Square 1052\

File: 513_14th_Street_NE_rear_looking_SW.jpg

Date:: Photog:

Code:: R: Fr:

PHOTOS - B/W OR NON-DIGITIZED

Photo Code	Roll	Frame(s)	Date	Photographer	Caption
------------	------	----------	------	--------------	---------

MISCELLANEOUS NOTES DATA

Notes:

PERMIT DATA

Permit Issue Date	Number	Type	Remarks
10/25/1911	2173	Build	

Tuesday, June 25, 2013

ID_Number: 1052-0026 Page 3

Permit Notes:

BIBLIOGRAPHIC DATA

Short Citation	Type	Date	Remarks
----------------	------	------	---------

Bibliographic Notes:

SIGNIFICANCE DATA

Study Unit

Code	Criteria
------	----------

DATA PROCESSING EVENTS DATA

Date	Individual	Action
11/22/2010	User (GU), Guest	Record Updated
11/18/2010	Litowitz (DDL), Dana	Record Updated
11/18/2010	Litowitz (DDL), Dana	Record Created

Resource All Data Report

ID Number: 1052-0041

BASICS DATA

ID Number: **1052-0041** Year Built: **ca. 1923** Data Source: **DC Real Property**

Number	Extended	Street	Quad	Type of Address
--------	----------	--------	------	-----------------

511		14th Street	NE	Current
------------	--	--------------------	-----------	----------------

Name(s)	Type of Name
---------	--------------

Single Dwelling, 511 14th Street, N.E.	Common
---	---------------

TaxCode1	TaxCode2	TaxCode3	Type	Explain
----------	----------	----------	------	---------

1052/0041			Square/Lot	Current
------------------	--	--	-------------------	----------------

STATUS/PURPOSE/USE DATA

Resource Type: **Building** Status Current: **Extant**

Desig. Status: **Historic** Quality:

Purpose: **Residential** Condition: **Good**

Function/Use	Start	Source	Stop	Source	Explain
--------------	-------	--------	------	--------	---------

Residential (Single-Family)	ca. 1923	DC Real Pr			Historic/Current
------------------------------------	-----------------	-------------------	--	--	-------------------------

CONSTRUCTION DATA

Construction Event	Start	Source	Stop	Source	Cost Source
--------------------	-------	--------	------	--------	-------------

Orig Construction	ca. 1923	D.C. Real Property			
--------------------------	-----------------	---------------------------	--	--	--

Construction Event	Association	Associated Name
--------------------	-------------	-----------------

Construction Notes:

PEOPLE/EVENTS DATA

Racial Segregation Status:

SETTING/SHAPE/SIZE DATA

Surroundings: **Urban**

Streetscape: **Intact**

Relate to Othr Bldgs: **Attached**

Relate to Street: **Face on Setback Line**

Massing: **Row Building/Front Porch**

Footprint: **L-Shaped**

Number Stories: **2**

Bays Wide: **2**

Height:

Width:

Depth/Length:

SqFt:

Volume:

Lot Width

Lot Depth/Length:

Lot SqFt:

Acreage:

Has Driveway: ☐

Cross Reference Notes:

Outbuilding Type

Contributing Status

Outbuilding Notes:

STYLE/EXTERIOR DATA

Architectural Style(s)

Classical Revival

Craftsman

Exterior & Architectural Notes:

October 2010: This two-story, two-bay single-family rowhouse was constructed ca. 1923. It reflects the Classical Revival and Craftsman styles and has an L-shaped form. Set on a solid foundation, the dwelling is of masonry construction and is faced with five-course American-bond brick. A sloping roof caps the dwelling and is complemented by a pent roof of asphalt shingles with overhanging eaves and exposed rafter ends on the façade (west elevation). Fenestration consists of 1/1, double-hung, vinyl-sash windows and a tripartite window with a one-light fixed vinyl window flanked by sliding vinyl windows and capped by a one-light vinyl transom. The window openings are highlighted by soldier brick lintel courses. The main entry, a single-leaf door, is capped by a one-light transom. A one-story, one-bay porch is located on the first story. The porch is set on brick piers infilled with brick. The flat roof is supported by fluted wood columns atop brick pedestals and the porch is encircled by metal balusters. The rear (east) elevation is fenestrated with 1/1, double-hung, vinyl-sash windows with two-course rowlock brick segmental arches.

A two-story, two-bay brick ell projects from the rear elevation. Set on a solid foundation, the ell is capped by a sloping roof. The ell is fenestrated in the same manner as the main block. A one-story, one-bay porch projects from the first story and the shed roof is supported by square wood posts. A wood deck is located on the first story.

Site Notes:

October 2010: This rowhouse sits on the east side of the street on a small lot with immature shrubs. The dwelling has a setback of approximately 5 feet from the concrete sidewalk and is bounded by a metal fence. A yard enclosed by a metal chain link fence is located at the rear of the dwelling.

NOTABLE FEATURES DATA

Component

Feature

EXTERIOR MATERIALS DATA

Roof Component

Material

Color

Treatment

Source

Wall Component

Material

Color

Treatment

Source

Structure Component

Material

Feature

Source

Materials Notes:

WINDOW/DOOR/INTERIOR DATA

Window Location

Aperture Shape

Type

Lights

Material

Door Location

Aperture Shape

Type

Panels

Material

Notable Interior Plan(s)

Notable Interior Feature(s)

Interior Notes:

PLAN/SURVEY/DESIGNATION DATA

Neighborhood: **Capitol Hill**

Historic District(s)

Subdivision:

Ward/ANC:

Zoning:

Designation Event(s)

Tuesday, June 25, 2013

ID_Number: 1052-0041 Page 2

Zoning:
Contributing:

Designation Event(s)

Survey(s)
Capitol Hill - Phase 1D

Level(s) of Investigation
**Permit Research
Reconnaissance Survey**

PHOTOS - DIGITIZED

Caption:

Path: C:\Users\CHRS\Documents\CHRS
Databases\Capitol Hill Phase 1D - 11 to 15th
St\Database\Pictures\Square 1052\
File: 511_14th_Street_NE_facade_looking_E.JPG
Date:: Photog:
Code:: R: Fr:

Caption:

Undisplayable Image Format

Path: C:\Users\CHRS\Documents\CHRS
Databases\Capitol Hill Phase 1D - 11 to 15th
St\Database\Pictures\Square 1052\
File: 511_14th_Street_NE_facade_looking_SE.JPG
Date:: Photog:
Code:: R: Fr:

Caption:

Path: C:\Users\CHRS\Documents\CHRS
Databases\Capitol Hill Phase 1D - 11 to 15th
St\Database\Pictures\Square 1052\
File: 511_14th_Street_NE_rear_looking_SW.JPG
Date:: Photog:
Code:: R: Fr:

PHOTOS - B/W OR NON-DIGITIZED

Photo Code	Roll	Frame(s)	Date	Photographer	Caption
------------	------	----------	------	--------------	---------

MISCELLANEOUS NOTES DATA

Notes:

PERMIT DATA

Permit Issue Date	Number	Type	Remarks
-------------------	--------	------	---------

Permit Notes:

--

BIBLIOGRAPHIC DATA

Short Citation	Type	Date	Remarks
----------------	------	------	---------

Bibliographic Notes:

--

SIGNIFICANCE DATA

Study Unit

Code	Criteria
------	----------

DATA PROCESSING EVENTS DATA

Date	Individual	Action
11/22/2010	User (GU), Guest	Record Updated
11/18/2010	Litowitz (DDL), Dana	Record Updated
11/18/2010	Litowitz (DDL), Dana	Record Created

Resource All Data Report

ID Number: 1052-0040

BASICS DATA

ID Number: **1052-0040** Year Built: **ca. 1923** Data Source: **DC Real Property**

Number Extended Street Quad Type of Address

509 **14th Street** **NE Current**

Name(s) Type of Name

Single Dwelling, 509 14th Street, N.E. **Common**

TaxCode1 TaxCode2 TaxCode3 Type Explain

1052/0040 **Square/Lot** **Current**

STATUS/PURPOSE/USE DATA

Resource Type: **Building** Status Current: **Extant**

Desig. Status: **Historic** Quality:

Purpose: **Residential** Condition: **Good**

Function/Use Start Source Stop Source Explain

Residential (Single-Family) **ca. 1923** **DC Real Pr** **Historic/Current**

CONSTRUCTION DATA

Construction Event Start Source Stop Source Cost Source

Orig Construction **ca. 1923** **D.C. Real Property**

Construction Event Association Associated Name

Construction Notes:

PEOPLE/EVENTS DATA

Racial Segregation Status:

SETTING/SHAPE/SIZE DATA

Surroundings: **Urban**

Streetscape: **Intact**

Relate to Othr Bldgs: **Attached**

Relate to Street: **Face on Setback Line**

Massing: **Row Building/Front Porch**

Footprint: **L-Shaped**

Number Stories: **2**

Bays Wide: **2**

Height:

Width:

Depth/Length:

SqFt:

Volume:

Lot Width

Lot Depth/Length:

Lot SqFt:

Acreage:

Has Driveway: ☐

Cross Reference Notes:

Outbuilding Type

Contributing Status

Outbuilding Notes:

STYLE/EXTERIOR DATA

Architectural Style(s)

Classical Revival

Craftsman

Exterior & Architectural Notes:

October 2010: This two-story, two-bay single-family rowhouse was constructed ca. 1923. It reflects the Classical Revival and Craftsman styles and has an L-shaped form. Set on a solid foundation, the dwelling is of masonry construction and is faced with five-course American-bond brick. A sloping roof caps the dwelling and is complemented by a pent roof of asphalt shingles with overhanging eaves and exposed rafter ends on the façade (west elevation). Fenestration consists of 1/1, double-hung, vinyl-sash windows highlighted by soldier brick lintel courses. The main entry, a single-leaf door, is capped by a one-light transom. A one-story, one-bay porch is located on the first story. The porch is set on brick piers infilled with wood lattice. The flat roof is supported by square wood posts atop brick pedestals and the porch is encircled by metal balusters.

A two-story, two-bay brick ell projects from the rear elevation. Set on a solid foundation, the ell is capped by a sloping roof. The ell is fenestrated with 1/1, double-hung, vinyl-sash windows with two-course rowlock brick segmental arches. A one-story, one-bay porch projects from the first story and the shed roof is supported by square wood posts.

Site Notes:

October 2010: This rowhouse sits on the east side of the street on a small lot with immature shrubs and foundation plantings. The dwelling has a setback of approximately 5 feet from the concrete sidewalk and is bounded by a metal fence. A yard enclosed by a metal chain link fence is located at the rear of the dwelling.

NOTABLE FEATURES DATA

Component

Feature

EXTERIOR MATERIALS DATA

Roof Component	Material	Color	Treatment	Source
----------------	----------	-------	-----------	--------

Wall Component	Material	Color	Treatment	Source
----------------	----------	-------	-----------	--------

Structure Component	Material	Feature	Source
---------------------	----------	---------	--------

Materials Notes:

WINDOW/DOOR/INTERIOR DATA

Window Location	Aperture Shape	Type	Lights	Material
-----------------	----------------	------	--------	----------

Door Location	Aperture Shape	Type	Panels	Material
---------------	----------------	------	--------	----------

Notable Interior Plan(s)

Notable Interior Feature(s)

Interior Notes:

PLAN/SURVEY/DESIGNATION DATA

Neighborhood: **Capitol Hill**

Historic District(s)

Subdivision:

Ward/ANC:

Zoning:

Designation Event(s)

Tuesday, June 25, 2013

ID_Number: 1052-0040 Page 2

Contributing:

Survey(s)

Capitol Hill - Phase 1D

Level(s) of Investigation

**Permit Research
Reconnaissance Survey**

PHOTOS - DIGITIZED

Caption:

Path: C:\Users\CHRS\Documents\CHRS
Databases\Capitol Hill Phase 1D - 11 to 15th
St\Database\Pictures\Square 1052\
File: 509_14th_Street_NE_facade_looking_NE.JPG
Date:: Photog:
Code:: R: Fr:

Caption:

Path: C:\Users\CHRS\Documents\CHRS
Databases\Capitol Hill Phase 1D - 11 to 15th
St\Database\Pictures\Square 1052\
File: 509_14th_Street_NE_facade_looking_SE.JPG
Date:: Photog:
Code:: R: Fr:

Caption:

Undisplayable Image Format

Path: C:\Users\CHRS\Documents\CHRS
Databases\Capitol Hill Phase 1D - 11 to 15th
St\Database\Pictures\Square 1052\
File: 509_14th_Street_NE_rear_looking_SW.JPG
Date:: Photog:
Code:: R: Fr:

PHOTOS - B/W OR NON-DIGITIZED

Photo Code	Roll	Frame(s)	Date	Photographer	Caption
------------	------	----------	------	--------------	---------

MISCELLANEOUS NOTES DATA

Notes:

PERMIT DATA

Permit Issue Date	Number	Type	Remarks
-------------------	--------	------	---------

Permit Notes:

--

BIBLIOGRAPHIC DATA

Short Citation	Type	Date	Remarks
----------------	------	------	---------

Bibliographic Notes:

--

SIGNIFICANCE DATA

Study Unit

Code	Criteria
------	----------

DATA PROCESSING EVENTS DATA

Date	Individual	Action
11/22/2010	User (GU), Guest	Record Updated
11/18/2010	Litowitz (DDL), Dana	Record Updated
11/18/2010	Litowitz (DDL), Dana	Record Created

Resource All Data Report

ID Number: 1052-0800

BASICS DATA

ID Number: **1052-0800** Year Built: **1894** Data Source: **Permit**

Number	Extended	Street	Quad Type of Address
--------	----------	--------	----------------------

507		14th Street	NE Current
------------	--	--------------------	-------------------

Name(s)	Type of Name
---------	--------------

Rowhouse, 507 14th Street, N.E.	Common
--	---------------

TaxCode1	TaxCode2	TaxCode3	Type	Explain
----------	----------	----------	------	---------

1052/0800			Square/Lot	Current
------------------	--	--	-------------------	----------------

STATUS/PURPOSE/USE DATA

Resource Type: **Building** Status Current: **Extant**

Desig. Status: **Historic** Quality:

Purpose: **Rowhouse** Condition: **Good**

Function/Use	Start	Source	Stop	Source	Explain
--------------	-------	--------	------	--------	---------

Residential (Single-Family)	1894	Permit			Historic
------------------------------------	-------------	---------------	--	--	-----------------

Residential (Multi-Family)					Current
-----------------------------------	--	--	--	--	----------------

CONSTRUCTION DATA

Construction Event	Start	Source	Stop	Source	Cost Source
--------------------	-------	--------	------	--------	-------------

Orig Construction	1894	Permit			2000 Permit
--------------------------	-------------	---------------	--	--	--------------------

Construction Event	Association	Associated Name
--------------------	-------------	-----------------

Orig Construction	Architect	King
--------------------------	------------------	-------------

Orig Construction	Builder	Fersinger, Peter
--------------------------	----------------	-------------------------

Orig Construction	Owner	Ebert, Frances, Mrs.
--------------------------	--------------	-----------------------------

Construction Notes:

One of three rowhouses constructed from the same permit (#0130).

PEOPLE/EVENTS DATA

Racial Segregation Status:

SETTING/SHAPE/SIZE DATA

Surroundings: **Urban**
 Streetscape: **Intact**
 Relate to Othr Bldgs: **Row (1 of 3)**
 Relate to Street: **Face on Setback Line**
 Massing: **Row Building/Square Bay**
 Footprint: **Rectangular**

Cross Reference Notes:

Number Stories: **2 plus basement**

Bays Wide: **2**

Height:

Width: **17**

Depth/Length: **32**

SqFt:

Volume:

Lot Width

Lot Depth/Length:

Lot SqFt:

Acreage:

Has Driveway: ☐

Outbuilding Type

Contributing Status

Outbuilding Notes:

STYLE/EXTERIOR DATA

Architectural Style(s)

Queen Anne

Exterior & Architectural Notes:

October 2010: This two-story, two-bay rowhouse was constructed by Peter Fersinger in 1894. Designed by architect King, it is one of three dwellings constructed from the same permit (#0130). Originally constructed as a single-family dwelling, it is now used as a multiple dwelling. The building reflects the Queen Anne style and has rectangular form. Set on a solid raised brick and concrete foundation, the brick dwelling is faced with stretcher-bond brick. The dwelling consists of a main block with a three-sided, rectangular projecting bay on the façade. A sloping roof caps the dwelling and is complemented by a molded metal cornice and brick dentils. The projecting bay is capped by a pyramidal roof of asphalt shingles. Fenestration consists of 1/1, double-hung, vinyl-sash windows with segmental brick arches. Openings on the foundation have a rock-faced lug lintel. The main entry, a single-leaf door, is capped by a one-light transom. A secondary entrance is located on the foundation. The rear (east) elevation was not visible from the public right-of-way.

Site Notes:

October 2010: This end-unit rowhouse sits on the east side of the street on a concrete-paved lot. The dwelling has a setback of approximately 5 feet from the concrete sidewalk and is bounded by a metal fence. A concrete walkway leads from the main entry to the sidewalk. A rear yard is located east of the dwelling.

NOTABLE FEATURES DATA

Component

Feature

EXTERIOR MATERIALS DATA

Roof Component

Material

Color

Treatment

Source

Wall Component

Material

Color

Treatment

Source

Structure Component

Material

Feature

Source

Materials Notes:

WINDOW/DOOR/INTERIOR DATA

Window Location

Aperture Shape

Type

Lights

Material

Door Location	Aperture Shape	Type	Panels	Material
---------------	----------------	------	--------	----------

Notable Interior Plan(s)

Notable Interior Feature(s)

Interior Notes:

PLAN/SURVEY/DESIGNATION DATA

Neighborhood: **Capitol Hill**

Historic District(s)

Subdivision:

Ward/ANC:

Zoning:

Designation Event(s)

Contributing:

Survey(s)

Level(s) of Investigation

Capitol Hill - Phase 1D

Permit Research

Reconnaissance Survey

PHOTOS - DIGITIZED

Caption:

Undisplayable Image Format

Path: C:\Users\CHRS\Documents\CHRS
Databases\Capitol Hill Phase 1D - 11 to 15th
St\Database\Pictures\Square 1052\

File: 507_14th_Street_NE_facade_looking_E.JPG

Date:: Photog:

Code:: R: Fr:

Caption:

Undisplayable Image Format

Path: C:\Users\CHRS\Documents\CHRS
Databases\Capitol Hill Phase 1D - 11 to 15th
St\Database\Pictures\Square 1052\

File: 507_14th_Street_NE_facade_looking_NE.JPG

Date:: Photog:

Code:: R: Fr:

Caption:

Path: C:\Users\CHRS\Documents\CHRS
Databases\Capitol Hill Phase 1D - 11 to 15th
St\Database\Pictures\Square 1052\

File: 507_14th_Street_NE_facade_looking_SE.JPG

Date:: Photog:

Code:: R: Fr:

PHOTOS - B/W OR NON-DIGITIZED

Photo Code	Roll	Frame(s)	Date	Photographer	Caption
------------	------	----------	------	--------------	---------

MISCELLANEOUS NOTES DATA

Notes:

PERMIT DATA

Permit Issue Date	Number	Type	Remarks
-------------------	--------	------	---------

07/20/1894	0130	Build	
------------	------	-------	--

Permit Notes:

BIBLIOGRAPHIC DATA

Short Citation	Type	Date	Remarks
----------------	------	------	---------

Bibliographic Notes:

SIGNIFICANCE DATA

Study Unit

Code	Criteria
------	----------

DATA PROCESSING EVENTS DATA

Date	Individual	Action
11/22/2010	User (GU), Guest	Record Updated
11/18/2010	Litowitz (DDL), Dana	Record Updated
11/18/2010	Litowitz (DDL), Dana	Record Created

Resource All Data Report

ID Number: 1052-0023

BASICS DATA

ID Number: **1052-0023** Year Built: **1894** Data Source: **Permit**

Number	Extended	Street	Quad Type	Address
--------	----------	--------	-----------	---------

505		14th Street	NE	Current
------------	--	--------------------	-----------	----------------

Name(s)	Type of Name
---------	--------------

Rowhouse, 505 14th Street, N.E.	Common
--	---------------

TaxCode1	TaxCode2	TaxCode3	Type	Explain
----------	----------	----------	------	---------

1052/0023			Square/Lot	Current
------------------	--	--	-------------------	----------------

STATUS/PURPOSE/USE DATA

Resource Type: **Building** Status Current: **Extant**

Desig. Status: **Historic** Quality:

Purpose: **Rowhouse** Condition: **Good**

Function/Use	Start	Source	Stop	Source	Explain
--------------	-------	--------	------	--------	---------

Residential (Single-Family)	1894	Permit			Historic
------------------------------------	-------------	---------------	--	--	-----------------

Residential (Multi-Family)					Current
-----------------------------------	--	--	--	--	----------------

CONSTRUCTION DATA

Construction Event	Start	Source	Stop	Source	Cost Source
--------------------	-------	--------	------	--------	-------------

Orig Construction	1894	Permit			2000 Permit
--------------------------	-------------	---------------	--	--	--------------------

Construction Event	Association	Associated Name
--------------------	-------------	-----------------

Orig Construction	Architect	King
--------------------------	------------------	-------------

Orig Construction	Builder	Fersinger, Peter
--------------------------	----------------	-------------------------

Orig Construction	Owner	Ebert, Frances, Mrs.
--------------------------	--------------	-----------------------------

Construction Notes:

One of three rowhouses constructed from the same permit (#0130).

PEOPLE/EVENTS DATA

Racial Segregation Status:

SETTING/SHAPE/SIZE DATA

Surroundings: **Urban**
 Streetscape: **Intact**
 Relate to Othr Bldgs: **Row (1 of 3)**
 Relate to Street: **Face on Setback Line**
 Massing: **Row Building/Square Bay**
 Footprint: **L-Shaped**

Cross Reference Notes:

Number Stories: **2 plus basement**

Bays Wide: **2**

Height:

Width: **17**

Depth/Length: **32**

SqFt:

Volume:

Lot Width

Lot Depth/Length:

Lot SqFt:

Acreage:

Has Driveway: ☐

Outbuilding Type

Contributing Status

Outbuilding Notes:

STYLE/EXTERIOR DATA

Architectural Style(s)

Queen Anne

Exterior & Architectural Notes:

October 2010: This two-story, two-bay rowhouse was constructed by Peter Fersinger in 1894. Designed by architect King, it is one of three dwellings constructed from the same permit (#0130). Originally constructed as a single-family dwelling, it is now used as a multiple dwelling. The building reflects the Queen Anne style and has rectangular form. Set on a solid raised brick and concrete foundation, the brick dwelling is faced with stretcher-bond brick. The dwelling consists of a main block with a three-sided, rectangular projecting bay on the façade. A sloping roof caps the dwelling and is complemented by a molded metal cornice and brick dentils. The projecting bay is capped by a pyramidal roof of slate shingles. Fenestration consists of 1/1, double-hung, vinyl-sash windows with segmental brick arches. Openings on the foundation have a rock-faced lug lintel. The main entry, a single-leaf door, is capped by a one-light transom. A secondary entrance is located on the foundation. The rear (east) elevation was not visible from the public right-of-way.

Site Notes:

October 2010: This rowhouse sits on the east side of the street on a paved lot dotted with immature shrubs. The dwelling has a setback of approximately 5 feet from the concrete sidewalk and is bounded by a metal fence. A brick walkway leads from the main entry to the sidewalk. A rear yard is located east of the dwelling.

NOTABLE FEATURES DATA

Component

Feature

EXTERIOR MATERIALS DATA

Roof Component

Material

Color

Treatment

Source

Wall Component

Material

Color

Treatment

Source

Structure Component

Material

Feature

Source

Materials Notes:

WINDOW/DOOR/INTERIOR DATA

Window Location

Aperture Shape

Type

Lights

Material

Door Location	Aperture Shape	Type	Panels	Material
---------------	----------------	------	--------	----------

Notable Interior Plan(s)

Notable Interior Feature(s)

Interior Notes:

PLAN/SURVEY/DESIGNATION DATA

Neighborhood: **Capitol Hill**

Historic District(s)

Subdivision:

Ward/ANC:

Zoning:

Designation Event(s)

Contributing:

Survey(s)

Level(s) of Investigation

Capitol Hill - Phase 1D

**Permit Research
Reconnaissance Survey**

PHOTOS - DIGITIZED

Caption:

Path: **C:\Users\CHRS\Documents\CHRS
Databases\Capitol Hill Phase 1D - 11 to 15th
St\Database\Pictures\Square 1052\
File: 505_14th_Street_NE_facade_looking_NE.JPG**
Date:: Photog:
Code:: R: Fr:

Caption:

Path: **C:\Users\CHRS\Documents\CHRS
Databases\Capitol Hill Phase 1D - 11 to 15th
St\Database\Pictures\Square 1052\
File: 505_14th_Street_NE_facade_looking_SE.JPG**
Date:: Photog:
Code:: R: Fr:

PHOTOS - B/W OR NON-DIGITIZED

Photo Code	Roll	Frame(s)	Date	Photographer	Caption
------------	------	----------	------	--------------	---------

MISCELLANEOUS NOTES DATA

Notes:

PERMIT DATA

Permit Issue Date	Number	Type	Remarks
-------------------	--------	------	---------

07/20/1894	0130	Build	
------------	------	-------	--

Permit Notes:

BIBLIOGRAPHIC DATA

Short Citation	Type	Date	Remarks
----------------	------	------	---------

Bibliographic Notes:

SIGNIFICANCE DATA

Study Unit

Code	Criteria
------	----------

DATA PROCESSING EVENTS DATA

Date	Individual	Action
11/18/2010	Litowitz (DDL), Dana	Record Updated
11/18/2010	Litowitz (DDL), Dana	Record Created

Resource All Data Report

ID Number: 1052-0022

BASICS DATA

ID Number: **1052-0022** Year Built: **1894** Data Source: **Permit**

Number	Extended	Street	Quad	Type of Address
503	-503A	14th Street	NE	Current
503		14th Street	NE	Current

Name(s)	Type of Name
Rowhouse, 503-503A 14th Street, N.E.	Common

TaxCode1	TaxCode2	TaxCode3	Type	Explain
1052/0022			Square/Lot	Current

STATUS/PURPOSE/USE DATA

Resource Type: **Building** Status Current: **Extant**
Desig. Status: **Historic** Quality:
Purpose: **Rowhouse** Condition: **Good**

Function/Use	Start	Source	Stop	Source	Explain
Residential (Single-Family)	1894	Permit			Historic
Residential (Multi-Family)					Current

CONSTRUCTION DATA

Construction Event	Start	Source	Stop	Source	Cost Source
Orig Construction	1894	Permit			2000 Permit

Construction Event	Association	Associated Name
Orig Construction	Architect	King
Orig Construction	Builder	Fersinger, Peter
Orig Construction	Owner	Ebert, Frances, Mrs.

Construction Notes:

One of three rowhouses constructed from the same permit (#0130).

PEOPLE/EVENTS DATA

Racial Segregation Status:

SETTING/SHAPE/SIZE DATA

Surroundings: **Urban**
 Streetscape: **Intact**
 Relate to Othr Bldgs: **Row (1 of 3)**
 Relate to Street: **Face on Setback Line**
 Massing: **Row Building/Square Bay**
 Footprint: **Rectangular**

Cross Reference Notes:

Number Stories: **2 plus basement**

Bays Wide: **2**

Height:

Outbuilding Type

Contributing Status

Width: **17**

Depth/Length: **32**

SqFt:

Volume:

Lot Width

Lot Depth/Length:

Outbuilding Notes:

Lot SqFt:

Acreage:

Has Driveway: ☐

STYLE/EXTERIOR DATA

Architectural Style(s)

Queen Anne

Exterior & Architectural Notes:

October 2010: This two-story, two-bay rowhouse was constructed by Peter Fersinger in 1894. Designed by architect King, it is one of three dwellings constructed from the same permit (#0130). Originally constructed as a single-family dwelling, it is now used as a multiple dwelling. The building reflects the Queen Anne style and has rectangular form. Set on a solid raised brick and concrete foundation, the brick dwelling is faced with stretcher-bond brick. The dwelling consists of a main block with a three-sided, rectangular projecting bay on the façade. A sloping roof caps the dwelling and is complemented by a molded metal cornice and brick dentils. The projecting bay is capped by a pyramidal roof of slate shingles. Fenestration consists of 1/1, double-hung, vinyl-sash windows and one-light vinyl fixed or casement windows with segmental brick arches. Openings on the foundation have a rock-faced lug lintel. The main entry, a single-leaf door, is capped by a one-light transom. A secondary entrance is located on the foundation. The rear (east) elevation was not visible from the public right-of-way.

Site Notes:

October 2010: This rowhouse sits on the east side of the street on a brick-paved lot dotted with mature and immature shrubs. The dwelling has a setback of approximately 5 feet from the concrete sidewalk and is bounded by a metal fence. A brick walkway leads from the main entry to the sidewalk. A rear yard is located east of the dwelling.

NOTABLE FEATURES DATA

Component	Feature
-----------	---------

EXTERIOR MATERIALS DATA

Roof Component	Material	Color	Treatment	Source
----------------	----------	-------	-----------	--------

Wall Component	Material	Color	Treatment	Source
----------------	----------	-------	-----------	--------

Structure Component	Material	Feature	Source
---------------------	----------	---------	--------

Materials Notes:

WINDOW/DOOR/INTERIOR DATA

Window Location	Aperture Shape	Type	Lights	Material
-----------------	----------------	------	--------	----------

Door Location	Aperture Shape	Type	Panels	Material
---------------	----------------	------	--------	----------

Notable Interior Plan(s)

Notable Interior Feature(s)

Interior Notes:

PLAN/SURVEY/DESIGNATION DATA

Neighborhood: **Capitol Hill**

Historic District(s)

Subdivision:

Ward/ANC:

Zoning:

Designation Event(s)

Contributing:

Survey(s)

Level(s) of Investigation

Capitol Hill - Phase 1D

**Permit Research
Reconnaissance Survey**

PHOTOS - DIGITIZED

Caption:

Path: **C:\Users\CHRS\Documents\CHRS
Databases\Capitol Hill Phase 1D - 11 to 15th
St\Database\Pictures\Square 1052**

File: **503-
503A_14th_Street_NE_facade_looking_NE.JPG
G**

Date:: Photog:

Code:: R: Fr:

Caption:

Path: **C:\Users\CHRS\Documents\CHRS
Databases\Capitol Hill Phase 1D - 11 to 15th
St\Database\Pictures\Square 1052**

File: **503-
503A_14th_Street_NE_facade_looking_SE.JPG
G**

Date:: Photog:

Code:: R: Fr:

PHOTOS - B/W OR NON-DIGITIZED

Photo Code	Roll	Frame(s)	Date	Photographer	Caption
------------	------	----------	------	--------------	---------

MISCELLANEOUS NOTES DATA

Notes:

--

PERMIT DATA

Permit Issue Date	Number	Type	Remarks
07/20/1894	0130	Build	

Permit Notes:

--

BIBLIOGRAPHIC DATA

Short Citation	Type	Date	Remarks

Bibliographic Notes:

--

SIGNIFICANCE DATA

Study Unit

Code	Criteria

DATA PROCESSING EVENTS DATA

Date	Individual	Action
11/18/2010	Litowitz (DDL), Dana	Record Updated
11/18/2010	Litowitz (DDL), Dana	Record Created

Resource All Data Report

ID Number: 1052-0827

BASICS DATA

ID Number: **1052-0827** Year Built: **1888** Data Source: **Permit**

Number	Extended	Street	Quad	Type of Address
--------	----------	--------	------	-----------------

1400		E Street	NE	Current
501		14th Street	NE	Alternate

Name(s)	Type of Name
---------	--------------

Single Dwelling, 1400 E Street, N.E.	Common
Church of God of Prophecy	Current

TaxCode1	TaxCode2	TaxCode3	Type	Explain
----------	----------	----------	------	---------

1052/0827			Square/Lot	Current
------------------	--	--	-------------------	----------------

STATUS/PURPOSE/USE DATA

Resource Type: **Building** Status Current: **Extant**

Desig. Status: **Historic** Quality:

Purpose: **Residential** Condition: **Good**

Function/Use	Start	Source	Stop	Source	Explain
--------------	-------	--------	------	--------	---------

Residential (Single-Family)	1888	Permit			Original
Religious (Church)					Current
Residential/Commercial					Historic

CONSTRUCTION DATA

Construction Event	Start	Source	Stop	Source	Cost Source
--------------------	-------	--------	------	--------	-------------

Orig Construction	1888	Permit			2400 Permit
--------------------------	-------------	---------------	--	--	--------------------

Construction Event	Association	Associated Name
--------------------	-------------	-----------------

Barr, R.	Builder	Barr, R.
Orig Construction	Owner	Evert, Mrs.

Construction Notes:

PEOPLE/EVENTS DATA

Racial Segregation Status:

SETTING/SHAPE/SIZE DATA

Surroundings: **Urban**
Streetscape: **Intact**
Relate to Othr Bldgs: **Attached (1 side)**
Relate to Street: **Front Yard w/ Setback**
Massing: **Row Building/Flat Front**
Footprint: **Rectangular (w/ side bays)**

Number Stories: **2**
Bays Wide: **2**
Height: **18**
Width: **50**
Depth/Length: **50**

SqFt:
Volume:
Lot Width
Lot Depth/Length:
Lot SqFt:
Acreage:
Has Driveway: ☐

Cross Reference Notes:

Outbuilding Type	Contributing Status
Sign	

Outbuilding Notes:

October 2010: This metal sign stands about four and a half feet tall and is about four feet wide. It is located in the front yard.

STYLE/EXTERIOR DATA

Architectural Style(s)

Queen Anne
Italianate

Exterior & Architectural Notes:

October 2010: This two-story, two-bay building was originally constructed as a single dwelling by R. Barr in 1888 (permit # 0498). The Sanborn Fire Insurance Company maps indicate that from ca. 1904 to ca. 1950, the building served as a dwelling and store. The building became used as a church ca. 1950 and still serves that purpose today. The building was influenced by the Queen Anne and Italianate styles and has a rectangular form with side bays. Set on a solid brick foundation, the brick building is faced with stretcher-bond brick. A sloping roof caps the dwelling which is complemented by a molded metal cornice and brick corbelling. Original window openings have been infilled with decorative concrete block and are highlighted by soldier brick segmental arches with plain and pearl brick molding. A double-leaf door provides access to the building. A large metal cross was added to the building when it was converted into a church.

The side (west) elevation received the same material treatment as the façade and features two rectangular projecting bays. The elevation is fenestrated with 1/1, double-hung, vinyl-sash windows and openings infilled with concrete block , all with soldier brick segmental arches.

Site Notes:

October 2010: This building sits on the north side of the street on a grassy lot with mature shrubs bounded by a metal chain link fence. The building has a setback of approximately 10 feet from the public concrete sidewalk and a concrete walkway leads from the main and side entries to the sidewalk.

NOTABLE FEATURES DATA

Component	Feature
-----------	---------

EXTERIOR MATERIALS DATA

Roof Component	Material	Color	Treatment	Source
----------------	----------	-------	-----------	--------

Wall Component	Material	Color	Treatment	Source
----------------	----------	-------	-----------	--------

Structure Component	Material	Feature	Source
---------------------	----------	---------	--------

Materials Notes:

WINDOW/DOOR/INTERIOR DATA

Window Location	Aperture Shape	Type	Lights	Material
Door Location	Aperture Shape	Type	Panels	Material
Notable Interior Plan(s)		Notable Interior Feature(s)		
Interior Notes:				

PLAN/SURVEY/DESIGNATION DATA

Neighborhood: Capitol Hill	Historic District(s)
Subdivision:	
Ward/ANC:	
Zoning:	Designation Event(s)
Contributing:	
Survey(s)	Level(s) of Investigation
Capitol Hill - Phase 1D	Permit Research
	Reconnaissance Survey

PHOTOS - DIGITIZED

Caption:

Path: C:\Users\CHRS\Documents\CHRS
Databases\Capitol Hill Phase 1D - 11 to 15th
St\Database\Pictures\Square 1052\
File: 1400_E_Street_NE_facade_looking_NE.JPG
Date:: Photog:
Code:: R: Fr:

Caption:

Undisplayable Image Format

Path: C:\Users\CHRS\Documents\CHRS
Databases\Capitol Hill Phase 1D - 11 to 15th
St\Database\Pictures\Square 1052\
File: 1400_E_Street_NE_facade_looking_NNW.JPG
Date:: Photog:
Code:: R: Fr:

Caption:

Undisplayable Image Format

Path: C:\Users\CHRS\Documents\CHRS
Databases\Capitol Hill Phase 1D - 11 to 15th
St\Database\Pictures\Square 1052\
File: 1400_E_Street_NE_sign_looking_NE.JPG
Date:: Photog:
Code:: R: Fr:

Caption:

Undisplayable Image Format

Path: C:\Users\CHRS\Documents\CHRS
Databases\Capitol Hill Phase 1D - 11 to 15th
St\Database\Pictures\Square 1052\
File: 501_14th_Street_NE_facade_looking_E.JPG
Date:: Photog:
Code:: R: Fr:

Caption:

Undisplayable Image Format

Path: C:\Users\CHRS\Documents\CHRS
Databases\Capitol Hill Phase 1D - 11 to 15th
St\Database\Pictures\Square 1052\
File: 501_14th_Street_NE_facade_looking_SE.JPG
Date:: Photog:
Code:: R: Fr:

PHOTOS - B/W OR NON-DIGITIZED

Photo Code	Roll	Frame(s)	Date	Photographer	Caption
------------	------	----------	------	--------------	---------

MISCELLANEOUS NOTES DATA

Notes:

PERMIT DATA

Permit Issue Date	Number	Type	Remarks
09/12/1888	0498	Build	

Permit Notes:

BIBLIOGRAPHIC DATA

Short Citation	Type	Date	Remarks
----------------	------	------	---------

Bibliographic Notes:

--

SIGNIFICANCE DATA

Study Unit

Code

Criteria

DATA PROCESSING EVENTS DATA

Date	Individual	Action
11/18/2010	Litowitz (DDL), Dana	Record Updated
11/18/2010	Litowitz (DDL), Dana	Record Created

Resource All Data Report

ID Number: 1052-0828

BASICS DATA

ID Number: **1052-0828** Year Built: **ca. 1914** Data Source: **Site Visit/Map**

Number Extended Street Quad Type of Address

1402 **E Street** **NE Current**

Name(s) Type of Name

Single Dwelling, 1402 E Street, N.E.
Church of God of Prophecy **Common**
Current

TaxCode1 TaxCode2 TaxCode3 Type Explain

1052/0828 **Square/Lot** **Current**

STATUS/PURPOSE/USE DATA

Resource Type: **Building** Status Current: **Extant**

Desig. Status: **Historic** Quality:

Purpose: **Residential** Condition: **Good**

Function/Use Start Source Stop Source Explain

CONSTRUCTION DATA

Construction Event Start Source Stop Source Cost Source

Orig Construction **ca. 1914** **Site**
Visit/Map

Construction Event Association Associated Name

Construction Notes:

PEOPLE/EVENTS DATA

Racial Segregation Status:

SETTING/SHAPE/SIZE DATA

Surroundings: **Urban**

Streetscape: **Intact**

Relate to Othr Bldgs: **Attached**

Relate to Street: **Front Yard w/ Setback**

Massing: **Row Building/Canted Bay**

Footprint: **L-Shaped**

Number Stories: **2**

Bays Wide: **2**

Height:

Width:

Depth/Length:

SqFt:

Volume:

Lot Width

Lot Depth/Length:

Lot SqFt:

Acreage:

Has Driveway: ☐

Cross Reference Notes:

Outbuilding Type

Contributing Status

Outbuilding Notes:

STYLE/EXTERIOR DATA

Architectural Style(s)

Queen Anne

Exterior & Architectural Notes:

October 2010: This two-story, two-bay building was originally constructed as a single dwelling ca. 1914. It was incorporated into the Church of God of Prophecy at 1400 E Street, N.E. directly to the east after 1960. The building reflects the Queen Anne style and has an L-shaped form. Set on a solid foundation, the masonry building is faced with stretcher-bond brick. A sloping roof caps the building and is complemented by a molded metal cornice and brick corbelling. The building consists of a two-story main block and a full-height, three-sided canted bay on the façade. The building is fenestrated with window openings infilled with decorative concrete blocks topped by rock-faced concrete-lug lintels. The rear (north) elevation was not visible from the public right-of-way.

Site Notes:

October 2010: This attached single dwelling sits on the north side of the street on a grassy lot with minimal shrubs bounded by a metal chain link fence. The building has a setback of approximately 10 feet from the public concrete sidewalk.

NOTABLE FEATURES DATA

Component

Feature

EXTERIOR MATERIALS DATA

Roof Component	Material	Color	Treatment	Source
----------------	----------	-------	-----------	--------

Wall Component	Material	Color	Treatment	Source
----------------	----------	-------	-----------	--------

Structure Component	Material	Feature	Source
---------------------	----------	---------	--------

Materials Notes:

WINDOW/DOOR/INTERIOR DATA

Window Location	Aperture Shape	Type	Lights	Material
-----------------	----------------	------	--------	----------

Door Location	Aperture Shape	Type	Panels	Material
---------------	----------------	------	--------	----------

Notable Interior Plan(s)

Notable Interior Feature(s)

Interior Notes:

PLAN/SURVEY/DESIGNATION DATA

Neighborhood: **Capitol Hill**

Historic District(s)

Subdivision:

Ward/ANC:

Zoning:

Contributing:

Designation Event(s)

Survey(s)

Level(s) of Investigation

Capitol Hill - Phase 1D

Permit Research

Reconnaissance Survey

PHOTOS - DIGITIZED

Caption:

Undisplayable Image Format

Path: C:\Users\CHRS\Documents\CHRS
Databases\Capitol Hill Phase 1D - 11 to 15th
St\Database\Pictures\Square 1052\
File: 1402_E_Street_NE_facade_looking_NE.JPG

Date:: Photog:
Code:: R: Fr:

Caption:

Undisplayable Image Format

Path: C:\Users\CHRS\Documents\CHRS
Databases\Capitol Hill Phase 1D - 11 to 15th
St\Database\Pictures\Square 1052\
File: 1402_E_Street_NE_facade_looking_NW.jpg

Date:: Photog:
Code:: R: Fr:

PHOTOS - B/W OR NON-DIGITIZED

Photo Code	Roll	Frame(s)	Date	Photographer	Caption
------------	------	----------	------	--------------	---------

MISCELLANEOUS NOTES DATA

Notes:

PERMIT DATA

Permit Issue Date	Number	Type	Remarks
-------------------	--------	------	---------

Permit Notes:

BIBLIOGRAPHIC DATA

Short Citation	Type	Date	Remarks
----------------	------	------	---------

Bibliographic Notes:

SIGNIFICANCE DATA

Study Unit

Code	Criteria
------	----------

DATA PROCESSING EVENTS DATA

Date	Individual	Action
11/18/2010	Litowitz (DDL), Dana	Record Updated
11/18/2010	Litowitz (DDL), Dana	Record Created

