

Resource All Data Report

ID Number: 1070-0043

BASICS DATA

ID Number: **1070-0043** Year Built: **1906** Data Source: **Permit**

Number Extended Street Quad Type of Address

1500 **East Capitol Street** **NE** **Current**

Name(s) Type of Name

Dwelling & Store, 1500 East Capitol Street, N.E. **Common**

Lee's Barber Shop **Current**

TaxCode1 TaxCode2 TaxCode3 Type Explain

1070/0043 **Square/Lot** **Current**

STATUS/PURPOSE/USE DATA

Resource Type: **Building** Status Current: **Extant**

Desig. Status: **Historic** Quality:

Purpose: **Dwelling & Store** Condition: **Good**

Function/Use Start Source Stop Source Explain

Dwelling & Store **1906** **Permit** **Historic/Current**

CONSTRUCTION DATA

Construction Event Start Source Stop Source Cost Source

Orig Construction **1906** **Permit** **4800 Permit**

Construction Event Association Associated Name

McIntosh, J.N. **Builder** **McIntosh, J.N.**

Orig Construction **Architect** **Speiden & Speiden**

Perry, John T.B. & Eva E. **Owner** **Perry, John T.B. & Eva E.**

Construction Notes:

PEOPLE/EVENTS DATA

Racial Segregation Status:

SETTING/SHAPE/SIZE DATA

Surroundings: **Urban**
Streetscape: **Intact**
Relate to Othr Bldgs: **Attached (1 side)**
Relate to Street: **Sidewalk Abuts Facade**
Massing: **Vertical Block**
Footprint: **Rectangular (w/ side bays)**

Cross Reference Notes:

Number Stories: **2**

Bays Wide: **3**

Height:

Width: **19**

Depth/Length: **49**

SqFt:

Volume:

Lot Width

Lot Depth/Length:

Lot SqFt:

Acreage:

Has Driveway: ☐

Outbuilding Type Contributing Status

Outbuilding Notes:

STYLE/EXTERIOR DATA

Architectural Style(s)

Classical Revival

Exterior & Architectural Notes:

March 2008: Constructed in 1906 by J.N. McIntosh, this two-story, three-bay dwelling & store is a simple interpretation of the Classical Revival style. Set on a solid concrete foundation, this brick dwelling is faced with brick. A second story, two-course, stretcher-bond brick sillcourse spans the façade, in addition to the corbeled brick stringcourse above the second story openings. A sloping roof caps the building and is accented by a molded cornice with dentils. An interior brick chimney pierces the roof and has a plain cap. The westernmost bay of the façade (south elevation) holds a metal-frame glass door. Additional fenestration on the façade consists of single and paired 1/1, double-hung, vinyl-sash windows. Each window opening is finished with a three-course, rowlock brick segmental arch. The west (side) elevation is pierced by single-leaf doors and 1/1, double-hung, vinyl-sash windows. Each window opening is surmounted by a three-course, rowlock brick segmental arch.

A one-story, two-bay block extends from the easternmost bay of the façade and is not original. The bay is faced with brick and is capped by a sloping roof. Single-light fixed windows pierce the south elevation. A second, one-story, two-bay block projects from the westernmost bay and has the same material treatment and fenestration as the block on the façade.

Site Notes:

March 2008: This two-story dwelling & store is located on the northeast corner of East Capitol Street, N.E. and 15th Street, N.E. and directly fronts the concrete sidewalk.

NOTABLE FEATURES DATA

Component	Feature
-----------	---------

EXTERIOR MATERIALS DATA

Roof Component	Material	Color	Treatment	Source
----------------	----------	-------	-----------	--------

Wall Component	Material	Color	Treatment	Source
----------------	----------	-------	-----------	--------

Structure Component	Material	Feature	Source
---------------------	----------	---------	--------

Materials Notes:

WINDOW/DOOR/INTERIOR DATA

Window Location	Aperture Shape	Type	Lights	Material
-----------------	----------------	------	--------	----------

Door Location	Aperture Shape	Type	Panels	Material
---------------	----------------	------	--------	----------

Notable Interior Plan(s)

Notable Interior Feature(s)

Interior Notes:

PLAN/SURVEY/DESIGNATION DATA

Neighborhood: **Capitol Hill**

Historic District(s)

Subdivision:

Ward/ANC:

Zoning:

Designation Event(s)

Contributing:

Continuing.

Survey(s)

Capitol Hill - Rosedale

Level(s) of Investigation

Permit Research

Volunteer Reconnaissance Survey

PHOTOS - DIGITIZED

Caption:

Path: C:\Users\CHRS\Documents\CHRS
Databases\Rosedale - 15 to 19th
St\Database\Pictures\Square 1070\
File: 1500_East_Capitol_Street_NE_01.jpg

Date:: Photog:

Code:: R: Fr:



Caption:

Path: C:\Users\CHRS\Documents\CHRS
Databases\Rosedale - 15 to 19th
St\Database\Pictures\Square 1070\
File: 1500_East_Capitol_Street_NE_02.jpg

Date:: Photog:

Code:: R: Fr:



PHOTOS - B/W OR NON-DIGITIZED

Photo Code	Roll	Frame(s)	Date	Photographer	Caption
------------	------	----------	------	--------------	---------

MISCELLANEOUS NOTES DATA

Notes:

PERMIT DATA

Permit Issue Date	Number	Type	Remarks
11/19/1906	1734	Build	

Permit Notes:

BIBLIOGRAPHIC DATA

SIGNIFICANCE DATA

Study Unit

Code Criteria

Resource All Data Report

ID Number: 1070-0042

BASICS DATA

ID Number: **1070-0042** Year Built: **1921** Data Source: **Permit**

Number	Extended	Street	Quad	Type of Address
--------	----------	--------	------	-----------------

1502		East Capitol Street	NE	Current
-------------	--	----------------------------	-----------	----------------

Name(s)	Type of Name
---------	--------------

Store, 1502 East Capitol Street, N.E.	Common
D.C. Express Market	Current

TaxCode1	TaxCode2	TaxCode3	Type	Explain
1070/0042			Square/Lot	Current

STATUS/PURPOSE/USE DATA

Resource Type: Building	Status Current: Extant
Desig. Status: Historic	Quality:
Purpose: Store	Condition: Good

Function/Use	Start	Source	Stop	Source	Explain
Store	1921	Permit			Historic/Current

CONSTRUCTION DATA

Construction Event	Start	Source	Stop	Source	Cost Source
Orig Construction	1921	Permit			5000 Permit

Construction Event	Association	Associated Name
Orig Construction	Architect	Sonnemann, A. H.
Orig Construction	Builder	Kite, Harry A.
Orig Construction	Owner	Kite, Harry A.

Construction Notes:

One of two buildings constructed from the same permit (#3585).

PEOPLE/EVENTS DATA

Racial Segregation Status:

SETTING/SHAPE/SIZE DATA

Surroundings: **Urban**
Streetscape: **Intact**
Relate to Othr Bldgs: **Attached**
Relate to Street: **Sidewalk Abuts Facade**
Massing: **Block**
Footprint: **Rectangular**

Number Stories: **1**
Bays Wide: **2**
Height: **17**
Width: **49**
Depth/Length: **17**
SqFt:
Volume:
Lot Width
Lot Depth/Length:
Lot SqFt:
Acreage:
Has Driveway: ☐

Cross Reference Notes:

Outbuilding Type

Contributing Status

Outbuilding Notes:

STYLE/EXTERIOR DATA

Architectural Style(s)

Classical Revival

Exterior & Architectural Notes:

March 2008: Constructed in 1921 by Harry A. Kite, this one-story building was influenced by the Classical Revival style and was constructed with 1504 East Capitol Street, N.E. from the same permit (#3585). This store was originally constructed as an individual store but by 1960, it had been combined with 1504 East Capitol Street, N.E. Set on a solid concrete foundation, this brick dwelling is faced with stretcher-bond brick. A sloping roof caps the building and is finished with a crenellated parapet. Rosette moldings ornament the façade above the window openings. Visible fenestration consists of a four-light fixed metal window and double-leaf, metal-frame glass doors. The rear (north) elevation was not surveyed or photographed by the volunteer surveyor.

Site Notes:

March 2008: This one-story store is located on the north side of East Capitol Street, N.E. and directly fronts the concrete sidewalk.

NOTABLE FEATURES DATA

Component

Feature

EXTERIOR MATERIALS DATA

Roof Component	Material	Color	Treatment	Source
----------------	----------	-------	-----------	--------

Wall Component	Material	Color	Treatment	Source
----------------	----------	-------	-----------	--------

Structure Component	Material	Feature	Source
---------------------	----------	---------	--------

Materials Notes:

WINDOW/DOOR/INTERIOR DATA

Window Location	Aperture Shape	Type	Lights	Material
-----------------	----------------	------	--------	----------

Door Location	Aperture Shape	Type	Panels	Material
---------------	----------------	------	--------	----------

Notable Interior Plan(s)

Notable Interior Feature(s)

Interior Notes:

PLAN/SURVEY/DESIGNATION DATA

Neighborhood: **Capitol Hill**

Historic District(s)

Subdivision:

Ward/ANC:

Zoning:

Contributing:

Designation Event(s)

Survey(s)

Level(s) of Investigation

Capitol Hill - Rosedale

Permit Research

Volunteer Reconnaissance Survey

PHOTOS - DIGITIZED

Caption:

Path: **C:\Users\CHRS\Documents\CHRS
Databases\Rosedale - 15 to 19th
St\Database\Pictures\Square 1070**

File: **1502-1504_East_Capitol_Street_NE_01.jpg**

Date:: Photog:

Code:: R: Fr:



Caption:

Path: **C:\Users\CHRS\Documents\CHRS
Databases\Rosedale - 15 to 19th
St\Database\Pictures\Square 1070**

File: **1502-1504_East_Capitol_Street_NE_04.jpg**

Date:: Photog:

Code:: R: Fr:



PHOTOS - B/W OR NON-DIGITIZED

Photo Code	Roll	Frame(s)	Date	Photographer	Caption
------------	------	----------	------	--------------	---------

MISCELLANEOUS NOTES DATA

Notes:

PERMIT DATA

Permit Issue Date	Number	Type	Remarks
-------------------	--------	------	---------

Permit Notes:

--

BIBLIOGRAPHIC DATA

SIGNIFICANCE DATA

Study Unit

Code

Criteria

DATA PROCESSING EVENTS DATA

Resource All Data Report

ID Number: 1070-0041

BASICS DATA

ID Number: **1070-0041** Year Built: **1921** Data Source: **Permit**

Number	Extended	Street	Quad	Type of Address
--------	----------	--------	------	-----------------

1504		East Capitol Street	NE	Current
-------------	--	----------------------------	-----------	----------------

Name(s)	Type of Name
---------	--------------

Store, 1504 East Capitol Street, N.E.	Common
D.C. Express Market	Current

TaxCode1	TaxCode2	TaxCode3	Type	Explain
1070/0041			Square/Lot	Current

STATUS/PURPOSE/USE DATA

Resource Type: Building	Status Current: Extant
Desig. Status: Historic	Quality:
Purpose: Store	Condition: Good

Function/Use	Start	Source	Stop	Source	Explain
Store	1921	Permit			Historic/Current

CONSTRUCTION DATA

Construction Event	Start	Source	Stop	Source	Cost Source
Orig Construction	1921	Permit			5000 Permit

Construction Event	Association	Associated Name
Orig Construction	Architect	Sonnemann, A. H.
Orig Construction	Builder	Kite, Harry A.
Orig Construction	Owner	Kite, Harry A.

Construction Notes:

One of two buildings constructed from the same permit (#3585).

PEOPLE/EVENTS DATA

Racial Segregation Status:

SETTING/SHAPE/SIZE DATA

Surroundings: **Urban**
Streetscape: **Intact**
Relate to Othr Bldgs: **Attached**
Relate to Street: **Sidewalk Abuts Facade**
Massing: **Block**
Footprint: **Rectangular**

Number Stories: **1**
Bays Wide: **2**
Height: **17**
Width: **49**
Depth/Length: **17**

SqFt:
Volume:
Lot Width

Lot Depth/Length:

Lot SqFt:

Acreage:

Has Driveway: ☐

Cross Reference Notes:

Outbuilding Type

Contributing Status

Outbuilding Notes:

STYLE/EXTERIOR DATA

Architectural Style(s)

Classical Revival

Exterior & Architectural Notes:

March 2008: Constructed in 1921 by Harry A. Kite, this one-story building was influenced by the Classical Revival style and was constructed with 1502 East Capitol Street, N.E. from the same permit (#3585). This store was originally constructed as an individual store but by 1960, it had been combined with 1502 East Capitol Street, N.E. Set on a solid concrete foundation, this brick dwelling is faced with stretcher-bond brick. A sloping roof caps the building and is finished with a crenellated parapet. An interior-side brick chimney rises from the east (side) elevation and has a plain cap. Rosette moldings ornament the façade above the window openings. Visible fenestration consists of a four-light fixed metal window and double-leaf, metal-frame glass doors. The rear (north) elevation was not surveyed or photographed by the volunteer surveyor.

Site Notes:

March 2008: This one-story store is located on the north side of East Capitol Street, N.E. and directly fronts the concrete sidewalk.

NOTABLE FEATURES DATA

Component	Feature
-----------	---------

EXTERIOR MATERIALS DATA

Roof Component	Material	Color	Treatment	Source
----------------	----------	-------	-----------	--------

Wall Component	Material	Color	Treatment	Source
----------------	----------	-------	-----------	--------

Structure Component	Material	Feature	Source
---------------------	----------	---------	--------

Materials Notes:

WINDOW/DOOR/INTERIOR DATA

Window Location	Aperture Shape	Type	Lights	Material
-----------------	----------------	------	--------	----------

Door Location	Aperture Shape	Type	Panels	Material
---------------	----------------	------	--------	----------

Notable Interior Plan(s)

Notable Interior Feature(s)

Interior Notes:

PLAN/SURVEY/DESIGNATION DATA

Neighborhood: **Capitol Hill**

Historic District(s)

Subdivision:

Ward/ANC:

Zoning:

Contributing:

Designation Event(s)

Survey(s)

Level(s) of Investigation

Capitol Hill - Rosedale

**Permit Research
Reconnaissance Survey**

PHOTOS - DIGITIZED

Caption:

Path: **C:\Users\CHRS\Documents\CHRS
Databases\Rosedale - 15 to 19th
St\Database\Pictures\Square 1070\
File: 1502-1504_East_Capitol_Street_NE_01.jpg
Date:: Photog:
Code:: R: Fr:**



Caption:

Path: **C:\Users\CHRS\Documents\CHRS
Databases\Rosedale - 15 to 19th
St\Database\Pictures\Square 1070\
File: 1502-1504_East_Capitol_Street_NE_04.jpg
Date:: Photog:
Code:: R: Fr:**



PHOTOS - B/W OR NON-DIGITIZED

Photo Code	Roll	Frame(s)	Date	Photographer	Caption
------------	------	----------	------	--------------	---------

MISCELLANEOUS NOTES DATA

Notes:

PERMIT DATA

Permit Issue Date	Number	Type	Remarks
-------------------	--------	------	---------

Permit Notes:

--

BIBLIOGRAPHIC DATA

SIGNIFICANCE DATA

Study Unit

Code

Criteria

DATA PROCESSING EVENTS DATA

Resource All Data Report

ID Number: 1070-0079

BASICS DATA

ID Number: **1070-0079** Year Built: **1909** Data Source: **Permit**

Number Extended Street Quad Type of Address

1506 **East Capitol Street** **NE** **Current**

Name(s) Type of Name

Single Dwelling, 1506 East Capitol Street, N.E. **Common**
Hong Kong Carry Out **Current**

TaxCode1 TaxCode2 TaxCode3 Type Explain

1070/0079 **Square/Lot** **Current**

STATUS/PURPOSE/USE DATA

Resource Type: **Building** Status Current: **Extant**

Desig. Status: **Historic** Quality:

Purpose: **Residential** Condition: **Fair**

Function/Use Start Source Stop Source Explain

Residential (Single-Family) **1909** **Permit** **Historic**
Restaurant/R-S **Site Visit/** **Current**

CONSTRUCTION DATA

Construction Event Start Source Stop Source Cost Source

Orig Construction **1909** **Permit** **4000 Permit**

Construction Event Association Associated Name

Bender, John J., Mrs. **Owner** **Bender, John J., Mrs.**
Disney, C.H. **Builder** **Disney, C.H.**
Orig Construction **Architect** **Grimm, N.R.**

Construction Notes:

PEOPLE/EVENTS DATA

Racial Segregation Status:

SETTING/SHAPE/SIZE DATA

Surroundings: **Urban**
Streetscape: **Intact**
Relate to Othr Bldgs: **Attached**
Relate to Street: **Sidewalk Abuts Facade**
Massing: **Vertical Box**
Footprint: **L-Shaped**

Number Stories: **2**
Bays Wide: **3**

Height:

Width:

Depth/Length:

SqFt:

Volume:

Lot Width

Lot Depth/Length:

Lot SqFt:

Acreage:

Has Driveway: ☐

Cross Reference Notes:

Outbuilding Type

Contributing Status

Outbuilding Notes:

STYLE/EXTERIOR DATA

Architectural Style(s)

Italianate

Exterior & Architectural Notes:

March 2008: Constructed in 1909 by C.H. Disney from the design of N.R. Grimm, this two-story, three-bay single-family dwelling was influenced by the Italianate style. Set on a solid brick foundation, this wood-frame dwelling is clad with T-111 siding on the first story and with asbestos shingles on the second story. A sloping roof caps the building and is accented by a molded cornice with scrolled modillions and brackets. A single-leaf, metal-frame glass door pierces the easternmost bay of the first story. Additional fenestration on the façade (south elevation) consists of a three-light fixed metal storefront window and 1/1, double-hung, vinyl-sash windows. Each second story window opening is finished with a square-edged surround with a molded cap. The rear (north) elevation is pierced by 1/1, double-hung, vinyl-sash windows.

A two-story ell extends from the easternmost bay of the rear (north) elevation and is original. The wood-frame ell is clad with asbestos shingles and is capped by a sloping roof. Visible fenestration consists of a flush, single-leaf door, a single-leaf, paneled door with lights, and 1/1, double-hung, vinyl-sash windows.

Site Notes:

March 2008: This two-story, single-family dwelling is located on the north side of East Capitol Street, N.E. and directly fronts the concrete sidewalk.

NOTABLE FEATURES DATA

Component

Feature

EXTERIOR MATERIALS DATA

Roof Component	Material	Color	Treatment	Source
Wall Component	Material	Color	Treatment	Source
Structure Component	Material	Feature		Source

Materials Notes:

WINDOW/DOOR/INTERIOR DATA

Window Location	Aperture Shape	Type	Lights	Material
-----------------	----------------	------	--------	----------

Door Location	Aperture Shape	Type	Panels	Material
---------------	----------------	------	--------	----------

Notable Interior Plan(s)	Notable Interior Feature(s)
--------------------------	-----------------------------

Interior Notes:

PLAN/SURVEY/DESIGNATION DATA

Neighborhood: Capitol Hill	Historic District(s)
Subdivision:	
Ward/ANC:	
Zoning:	Designation Event(s)
Contributing:	
Survey(s)	Level(s) of Investigation
Capitol Hill - Rosedale	Permit Research
	Volunteer Reconnaissance Survey

PHOTOS - DIGITIZED

Caption:

Path: C:\Users\CHRS\Documents\CHRS
Databases\Rosedale - 15 to 19th
St\Database\Pictures\Square 1070\
File: 1506_East_Capitol_Street_NE_01.jpg
Date:: Photog:
Code:: R: Fr:



Caption:

Path: C:\Users\CHRS\Documents\CHRS
Databases\Rosedale - 15 to 19th
St\Database\Pictures\Square 1070\
File: 1506_East_Capitol_Street_NE_04.jpg
Date:: Photog:
Code:: R: Fr:



PHOTOS - B/W OR NON-DIGITIZED

Photo Code	Roll	Frame(s)	Date	Photographer	Caption
------------	------	----------	------	--------------	---------

MISCELLANEOUS NOTES DATA

Notes:

PERMIT DATA

Permit Issue Date	Number	Type	Remarks
01/30/1909	2790	Build	

Permit Notes:

BIBLIOGRAPHIC DATA

SIGNIFICANCE DATA

Study Unit

Code	Criteria
------	----------

DATA PROCESSING EVENTS DATA

Resource All Data Report

ID Number: 1070-0092

BASICS DATA

ID Number: **1070-0092** Year Built: **ca. 1990** Data Source: **Site Visit/Map**

Number Extended Street Quad Type of Address

1508 **East Capitol Street** **NE** **Current**

Name(s) Type of Name

Apartment/Commercial, 1508 East Capitol Street, N.E. **Common**

TaxCode1 TaxCode2 TaxCode3 Type Explain

1070/0092 **Square/Lot** **Current**

STATUS/PURPOSE/USE DATA

Resource Type: **Building** Status Current: **Extant**

Desig. Status: **Not Historic** Quality:

Purpose: **Apartment/Commercial** Condition: **Good**

Function/Use Start Source Stop Source Explain

Residential/Commercial **ca. 1990** **Site Visit/** **Historic/Current**

CONSTRUCTION DATA

Construction Event Start Source Stop Source Cost Source

Orig Construction **ca. 1990** **Site Visit/Map**

Construction Event Association Associated Name

Construction Notes:

PEOPLE/EVENTS DATA

Racial Segregation Status:

SETTING/SHAPE/SIZE DATA

Surroundings: **Urban**

Streetscape: **Intact**

Relate to Othr Bldgs: **Attached**

Relate to Street: **Front Yard/Setback**

Massing: **Vertical Block**

Footprint: **Rectangular**

Number Stories: **4**

Bays Wide: **2**

Height:

Width:

Depth/Length:

SqFt:

Volume:

Lot Width

Lot Depth/Length:

Lot SqFt:

Acreage:

Has Driveway: ☐

Cross Reference Notes:

Outbuilding Type

Contributing Status

Outbuilding Notes:

STYLE/EXTERIOR DATA

Architectural Style(s)

Modern

Exterior & Architectural Notes:

March 2008: Constructed ca. 1990, this four-story, two-bay multiple dwelling has commercial space on the first story. Set on a solid concrete block foundation, this concrete block building is faced with stretcher-bond brick on the facade. A sloping roof caps the building. The easternmost bay of the façade (south elevation) is recessed and is pierced by a single-leaf metal door, double-leaf, paneled metal doors with lights, and a fixed single-light window. Additional fenestration consists of single-leaf, multi-light wood doors, 1/1, double-hung, vinyl-sash windows with false 6/6 vinyl muntins, and a fixed window. The rear (north) elevation is pierced by 1/1, double-hung, vinyl-sash windows, single-leaf, metal doors, and sliding metal-frame glass doors.

Site Notes:

March 2008: This four-story multiple dwelling is located on the north side of East Capitol Street, N.E. and is set back approximately forty feet from the concrete sidewalk. The grassy front yard is surrounded by a metal picket fence. A concrete walkway provides access to the primary entrance of the building from the public sidewalk.

NOTABLE FEATURES DATA

Component

Feature

EXTERIOR MATERIALS DATA

Roof Component	Material	Color	Treatment	Source
----------------	----------	-------	-----------	--------

Wall Component	Material	Color	Treatment	Source
----------------	----------	-------	-----------	--------

Structure Component	Material	Feature	Source
---------------------	----------	---------	--------

Materials Notes:

WINDOW/DOOR/INTERIOR DATA

Window Location	Aperture Shape	Type	Lights	Material
-----------------	----------------	------	--------	----------

Door Location	Aperture Shape	Type	Panels	Material
---------------	----------------	------	--------	----------

Notable Interior Plan(s)

Notable Interior Feature(s)

Interior Notes:

PLAN/SURVEY/DESIGNATION DATA

Neighborhood: **Capitol Hill**

Historic District(s)

Subdivision:

Ward/ANC:

Zoning:

Contributing:

Designation Event(s)

Survey(s)

Level(s) of Investigation

Capitol Hill - Rosedale

Permit Research

Volunteer Reconnaissance Survey

PHOTOS - DIGITIZED

Caption:

Path: C:\Users\CHRS\Documents\CHRS
Databases\Rosedale - 15 to 19th
St\Database\Pictures\Square 1070\
File: 1508_East_Capitol_Street_NE_01.jpg
Date:: Photog:
Code:: R: Fr:



Caption:

Path: C:\Users\CHRS\Documents\CHRS
Databases\Rosedale - 15 to 19th
St\Database\Pictures\Square 1070\
File: 1508_East_Capitol_Street_NE_04.jpg
Date:: Photog:
Code:: R: Fr:



PHOTOS - B/W OR NON-DIGITIZED

Photo Code	Roll	Frame(s)	Date	Photographer	Caption
------------	------	----------	------	--------------	---------

MISCELLANEOUS NOTES DATA

Notes:

PERMIT DATA

Permit Issue Date	Number	Type	Remarks
-------------------	--------	------	---------

Permit Notes:

BIBLIOGRAPHIC DATA

SIGNIFICANCE DATA

Study Unit

Code	Criteria
------	----------

DATA PROCESSING EVENTS DATA

Resource All Data Report

ID Number: 1070-0040

BASICS DATA

ID Number: **1070-0040** Year Built: **ca. 1905** Data Source: **Site Visit/Map**

Number Extended Street Quad Type of Address

1512 **East Capitol Street** **NE** **Current**

Name(s) Type of Name

Single Dwelling, 1512 East Capitol Street, N.E. **Common**

TaxCode1 TaxCode2 TaxCode3 Type Explain

1070/0040 **Square/Lot** **Current**

STATUS/PURPOSE/USE DATA

Resource Type: **Building** Status Current: **Extant**

Desig. Status: **Historic** Quality:

Purpose: **Residential** Condition: **Good**

Function/Use Start Source Stop Source Explain

Residential (Single-Family) **ca. 1905** **Sanborn M** **Original**

Residential (Multi-Family) **Site Visit/** **Current**

CONSTRUCTION DATA

Construction Event Start Source Stop Source Cost Source

Orig Construction **ca. 1905** **Site Visit/Map**

Construction Event Association Associated Name

Construction Notes:

PEOPLE/EVENTS DATA

Racial Segregation Status:

SETTING/SHAPE/SIZE DATA

Surroundings: **Urban**

Streetscape: **Intact**

Relate to Othr Bldgs: **Attached**

Relate to Street: **Front Yard w/ Setback/Projectn**

Massing: **Vertical Box**

Footprint: **L-Shaped**

Number Stories: **2**

Bays Wide: **2**

Height:

Width:

Depth/Length:

SqFt:

Volume:

Lot Width

Lot Depth/Length:

Lot SqFt:

Acreage:

Has Driveway: ☐

Cross Reference Notes:

Outbuilding Type

Contributing Status

Shed

Outbuilding Notes:

March 2008: A one-story, one-bay prefabricated shed is located north of the dwelling and was constructed ca. 1990. The wood-frame shed is clad with standing-seam metal and is capped by a front-gabled roof. Fenestration was not visible from the public right-of-way.

STYLE/EXTERIOR DATA

Architectural Style(s)

Exterior & Architectural Notes:

March 2008: Constructed ca. 1905, this two-story, two-bay vernacular single-family dwelling has been veneered with stretcher-bond brick, thus obscuring its original façade. Set on a solid foundation, this wood-frame dwelling is capped by a sloping roof. A molded metal cornice finishes the roof. The veneered façade is accented by projecting rectangular brick panels above the second story openings. A single-leaf, paneled wood door with lights (surmounted by a single-light transom) and 1/1, double-hung, vinyl-sash windows fenestrate the façade. A soldier brick flat arch tops each opening. The rear (north) elevation, which is clad with asbestos shingles, is pierced with 1/1, double-hung, vinyl-sash windows.

A two-story ell, likely original, extends from the easternmost bay of the rear elevation. The wood-frame ell is clad with asbestos shingles and is capped by a sloping roof. An interior-end brick chimney pierces the roof. A two-story, full-width enclosed porch projects from the rear elevation of the ell. Capped by a sloping roof of standing-seam metal, this porch is enclosed with plywood on the first story and with asbestos shingles on the second story. Visible fenestration consists of a single-leaf door and a two-light fixed wood window.

Site Notes:

March 2008: This two-story, single-family dwelling is located on the north side of East Capitol Street, N.E. and is set back approximately forty feet from the concrete sidewalk. The grassy front yard is bounded by a metal chain-link fence and a metal picket fence. The backyard is partially surrounded by a metal chain-link fence.

NOTABLE FEATURES DATA

Component	Feature
-----------	---------

EXTERIOR MATERIALS DATA

Roof Component	Material	Color	Treatment	Source
----------------	----------	-------	-----------	--------

Wall Component	Material	Color	Treatment	Source
----------------	----------	-------	-----------	--------

Structure Component	Material	Feature	Source
---------------------	----------	---------	--------

Materials Notes:

WINDOW/DOOR/INTERIOR DATA

Window Location	Aperture Shape	Type	Lights	Material
-----------------	----------------	------	--------	----------

Door Location	Aperture Shape	Type	Panels	Material
---------------	----------------	------	--------	----------

Notable Interior Plan(s)

Notable Interior Feature(s)

Interior Notes:

PLAN/SURVEY/DESIGNATION DATA

Neighborhood: **Capitol Hill**

Historic District(s)

Subdivision:

Ward/ANC:

Zoning:

Designation Event(s)

Contributor:

Contributing.

Survey(s)

Capitol Hill - Rosedale

Level(s) of Investigation

Permit Research

Volunteer Reconnaissance Survey

PHOTOS - DIGITIZED

Caption:

Path: C:\Users\CHRS\Documents\CHRS
Databases\Rosedale - 15 to 19th
St\Database\Pictures\Square 1070\
File: 1512_East_Capitol_Street_NE_01.jpg

Date:: Photog:
Code:: R: Fr:



Caption:

Path: C:\Users\CHRS\Documents\CHRS
Databases\Rosedale - 15 to 19th
St\Database\Pictures\Square 1070\
File: 1512_East_Capitol_Street_NE_02.jpg

Date:: Photog:
Code:: R: Fr:



Caption:

Path: C:\Users\CHRS\Documents\CHRS
Databases\Rosedale - 15 to 19th
St\Database\Pictures\Square 1070\
File: 1512_East_Capitol_Street_NE_04.jpg

Date:: Photog:
Code:: R: Fr:



PHOTOS - B/W OR NON-DIGITIZED

Photo Code	Roll	Frame(s)	Date	Photographer	Caption
------------	------	----------	------	--------------	---------

MISCELLANEOUS NOTES DATA

Notes:

--

PERMIT DATA

Permit Issue Date	Number	Type	Remarks
-------------------	--------	------	---------

Permit Notes:

--

BIBLIOGRAPHIC DATA

SIGNIFICANCE DATA

Study Unit

Code

Criteria

DATA PROCESSING EVENTS DATA

Resource All Data Report

ID Number: 1070-0088

BASICS DATA

ID Number: **1070-0088** Year Built: **ca. 1890** Data Source: **Site Visit/Map**

Number Extended Street Quad Type of Address

1514 **East Capitol Street** **NE** **Current**

Name(s) Type of Name

Single Dwelling, 1514 East Capitol Street, N.E. **Common**

TaxCode1 TaxCode2 TaxCode3 Type Explain

1070/0088 **Square/Lot** **Current**

STATUS/PURPOSE/USE DATA

Resource Type: **Building** Status Current: **Extant**

Desig. Status: **Historic** Quality:

Purpose: **Residential** Condition: **Good**

Function/Use Start Source Stop Source Explain

Residential (Single-Family) **ca. 1890** **Site Visit/** **Historic/Current**

CONSTRUCTION DATA

Construction Event Start Source Stop Source Cost Source

Orig Construction **ca. 1890** **Site Visit/Map**

Construction Event Association Associated Name

Construction Notes:

PEOPLE/EVENTS DATA

Racial Segregation Status:

SETTING/SHAPE/SIZE DATA

Surroundings: **Urban**

Streetscape: **Intact**

Relate to Othr Bldgs: **Attached**

Relate to Street: **Front Yard/Setback**

Massing: **Vertical Box**

Footprint: **Rectangular**

Number Stories: **2**

Bays Wide: **2**

Height:

Width:

Depth/Length:

SqFt:

Volume:

Lot Width

Lot Depth/Length:

Lot SqFt:

Acreage:

Has Driveway: ☐

Cross Reference Notes:

Outbuilding Type

Contributing Status

Outbuilding Notes:

STYLE/EXTERIOR DATA

Architectural Style(s)

Classical Revival

Exterior & Architectural Notes:

March 2008: Constructed ca. 1890, this two-story, two-bay vernacular single-family dwelling has been veneered with stretcher-bond brick, thus obscuring the original façade. However, the building displays influences of the Classical Revival style. Set on a solid foundation, this wood-frame dwelling is capped by a sloping roof. A cornice with dentils finishes the roof. A single-leaf, wood-frame glass door (surmounted by a single-light transom) and single and paired 1/1, double-hung, vinyl-sash windows fenestrate the façade. A soldier brick flat arch tops each opening. The rear (north) elevation is stuccoed and is pierced by a 1/1, double-hung, vinyl-sash window.

A one-story ell, possibly original, extends from the easternmost bay of the rear elevation. The stuccoed ell, capped by a sloping roof, is set on a solid foundation. Visible fenestration consists of a single-leaf, wood-frame glass door and a 1/1, double-hung, vinyl-sash window.

Site Notes:

March 2008: This two-story, single-family dwelling is located on the north side of East Capitol Street, N.E. and is set back approximately forty feet from the concrete sidewalk. The grassy front yard is marked by mature shrubs and is surrounded by a metal chain-link fence and fronted by a metal picket fence. A brick walkway provides access to the property from the public sidewalk. The backyard is surrounded by a wood fence.

NOTABLE FEATURES DATA

Component	Feature
-----------	---------

EXTERIOR MATERIALS DATA

Roof Component	Material	Color	Treatment	Source
----------------	----------	-------	-----------	--------

Wall Component	Material	Color	Treatment	Source
----------------	----------	-------	-----------	--------

Structure Component	Material	Feature	Source
---------------------	----------	---------	--------

Materials Notes:

WINDOW/DOOR/INTERIOR DATA

Window Location	Aperture Shape	Type	Lights	Material
-----------------	----------------	------	--------	----------

Door Location	Aperture Shape	Type	Panels	Material
---------------	----------------	------	--------	----------

Notable Interior Plan(s)	Notable Interior Feature(s)
--------------------------	-----------------------------

Interior Notes:

PLAN/SURVEY/DESIGNATION DATA

Neighborhood:	Capitol Hill	Historic District(s)
---------------	--------------	----------------------

Subdivision:

Ward/ANC:

Zoning:

Contributing:

Designation Event(s)

Survey(s)

Level(s) of Investigation

Capitol Hill - Rosedale

Permit Research

PHOTOS - DIGITIZED

Caption:

Path: C:\Users\CHRS\Documents\CHRS
Databases\Rosedale - 15 to 19th
St\Database\Pictures\Square 1070\
File: 1514_East_Capitol_Street_NE_01.jpg

Date:: Photog:
Code:: R: Fr:



Caption:

Path: C:\Users\CHRS\Documents\CHRS
Databases\Rosedale - 15 to 19th
St\Database\Pictures\Square 1070\
File: 1514_East_Capitol_Street_NE_04.jpg

Date:: Photog:
Code:: R: Fr:

**PHOTOS - B/W OR NON-DIGITIZED**

Photo Code	Roll	Frame(s)	Date	Photographer	Caption
------------	------	----------	------	--------------	---------

MISCELLANEOUS NOTES DATA

Notes:

PERMIT DATA

Permit Issue Date	Number	Type	Remarks
-------------------	--------	------	---------

Permit Notes:

BIBLIOGRAPHIC DATA**SIGNIFICANCE DATA**

Study Unit

Code Criteria

DATA PROCESSING EVENTS DATA

Resource All Data Report

ID Number: 1070-0087

BASICS DATA

ID Number: **1070-0087** Year Built: **ca. 1960** Data Source: **D.C. Real Property**

Number Extended Street Quad Type of Address

1516 **East Capitol Street** **NE** **Current**

Name(s) Type of Name

Flats, 1516 East Capitol Street, N.E. **Common**

TaxCode1 TaxCode2 TaxCode3 Type Explain

1070/0087 **Square/Lot** **Current**

STATUS/PURPOSE/USE DATA

Resource Type: **Building** Status Current: **Extant**

Desig. Status: **Not Historic** Quality:

Purpose: **Flats** Condition: **Fair**

Function/Use Start Source Stop Source Explain

Residential (Multi-Family) **ca. 1960** **D.C. Real** **Historic/Current**

CONSTRUCTION DATA

Construction Event Start Source Stop Source Cost Source

Orig Construction **ca. 1960** **D.C. Real Property**

Construction Event Association Associated Name

Construction Notes:

PEOPLE/EVENTS DATA

Racial Segregation Status:

SETTING/SHAPE/SIZE DATA

Surroundings: **Urban**

Streetscape: **Intact**

Relate to Othr Bldgs: **Attached (1 side)**

Relate to Street: **Front Yard/Setback**

Massing: **Vertical Block**

Footprint: **Rectangular**

Number Stories: **3**

Bays Wide: **2**

Height:

Width:

Depth/Length:

SqFt:

Volume:

Lot Width

Lot Depth/Length:

Lot SqFt:

Acreage:

Has Driveway: ☐

Cross Reference Notes:

Outbuilding Type

Contributing Status

Outbuilding Notes:

STYLE/EXTERIOR DATA

Architectural Style(s)

Modern

Exterior & Architectural Notes:

March 2008: Constructed ca. 1960, this three-story, two-bay building was influenced by the Modern Movement and holds three flats. Set on a solid concrete block foundation, this concrete block building is faced with six-course, American-bond brick. A sloping roof caps the building. An exterior-rear brick chimney rises from the rear (north) elevation and has a plain cap. A single-leaf, paneled wood door with lights (accented by a stack-bond brick surround) and paired four-light, metal casement windows, which are topped by two-light metal transoms, fenestrate the façade. The east (side) and rear (north) elevation features fenestration that is consistent with the façade.

Site Notes:

March 2008: This three-story building, holding three flats, is located on the north side of East Capitol Street, N.E. and is set back approximately forty feet from the concrete sidewalk. The grassy front yard is partially bounded by a metal chain-link fence. A concrete walkway provides access to the property from the public right-of-way. A metal chain-link fence surrounds the backyard.

NOTABLE FEATURES DATA

Component	Feature
-----------	---------

EXTERIOR MATERIALS DATA

Roof Component	Material	Color	Treatment	Source
----------------	----------	-------	-----------	--------

Wall Component	Material	Color	Treatment	Source
----------------	----------	-------	-----------	--------

Structure Component	Material	Feature	Source
---------------------	----------	---------	--------

Materials Notes:

WINDOW/DOOR/INTERIOR DATA

Window Location	Aperture Shape	Type	Lights	Material
-----------------	----------------	------	--------	----------

Door Location	Aperture Shape	Type	Panels	Material
---------------	----------------	------	--------	----------

Notable Interior Plan(s)	Notable Interior Feature(s)
--------------------------	-----------------------------

Interior Notes:

PLAN/SURVEY/DESIGNATION DATA

Neighborhood:	Capitol Hill	Historic District(s)
---------------	--------------	----------------------

Subdivision:

Ward/ANC:

Zoning:

Contributing:

Designation Event(s)

Survey(s)

Capitol Hill - Rosedale

Level(s) of Investigation

Permit Research

Volunteer Reconnaissance Survey

PHOTOS - DIGITIZED

Caption:

Path: C:\Users\CHRS\Documents\CHRS
Databases\Rosedale - 15 to 19th
St\Database\Pictures\Square 1070\
File: 1516_East_Capitol_Street_NE_01.jpg
Date:: Photog:
Code:: R: Fr:



Caption:

Path: C:\Users\CHRS\Documents\CHRS
Databases\Rosedale - 15 to 19th
St\Database\Pictures\Square 1070\
File: 1516_East_Capitol_Street_NE_02.jpg
Date:: Photog:
Code:: R: Fr:



Caption:

Path: C:\Users\CHRS\Documents\CHRS
Databases\Rosedale - 15 to 19th
St\Database\Pictures\Square 1070\
File: 1516_East_Capitol_Street_NE_04.jpg
Date:: Photog:
Code:: R: Fr:



Caption:

Path: C:\Users\CHRS\Documents\CHRS
Databases\Rosedale - 15 to 19th
St\Database\Pictures\Square 1070\
File: 1516_East_Capitol_Street_NE_05.jpg
Date:: Photog:
Code:: R: Fr:



PHOTOS - B/W OR NON-DIGITIZED

Photo Code	Roll	Frame(s)	Date	Photographer	Caption
------------	------	----------	------	--------------	---------

MISCELLANEOUS NOTES DATA

Notes:

--

PERMIT DATA

Permit Issue Date	Number	Type	Remarks
-------------------	--------	------	---------

Permit Notes:

BIBLIOGRAPHIC DATA

SIGNIFICANCE DATA

Study Unit

Code	Criteria
------	----------

DATA PROCESSING EVENTS DATA

Resource All Data Report

ID Number: 1070-0072

BASICS DATA

ID Number: **1070-0072** Year Built: **1908** Data Source: **Permit**

Number Extended Street Quad Type of Address

1520 **East Capitol Street** **NE** **Current**

Name(s) Type of Name

Rowhouse, 1520 East Capitol Street, N.E. **Common**

TaxCode1 TaxCode2 TaxCode3 Type Explain

1070/0072 **Square/Lot** **Current**

STATUS/PURPOSE/USE DATA

Resource Type: **Building** Status Current: **Extant**

Desig. Status: **Historic** Quality:

Purpose: **Rowhouse** Condition: **Good**

Function/Use Start Source Stop Source Explain

Residential (Single-Family) **1908** **Permit** **Historic/Current**

CONSTRUCTION DATA

Construction Event Start Source Stop Source Cost Source

Orig Construction **1908** **Permit** **26000 Permit**

Stable **1908** **Permit** **850 Permit**

Construction Event Association Associated Name

Orig Construction **Architect** **Deichmann, John C.**

Orig Construction **Builder** **Deichmann, John C.**

Orig Construction **Owner** **Deichmann, John C.**

Construction Notes:

One of nine similar buildings constructed from the same permit (#3313).

PEOPLE/EVENTS DATA

Racial Segregation Status:

SETTING/SHAPE/SIZE DATA

Surroundings: **Urban**
Streetscape: **Intact**
Relate to Othr Bldgs: **Row End (1 of 9)**
Relate to Street: **Raised Front Yard/Setback**
Massing: **Row Building/Canted Bay**
Footprint: **Rectangular**

Cross Reference Notes:

Number Stories: **2 plus basement**

Bays Wide: **2**

Height:

Width: **17**

Depth/Length: **32**

SqFt:

Volume:

Lot Width

Lot Depth/Length:

Lot SqFt:

Acreage:

Has Driveway: ☐

Outbuilding Type

Contributing Status

Stable

Outbuilding Notes:

March 2008: Constructed in 1908 by John C. Deichmann, this two-story, one-bay building was constructed as a private stable for 1520 East Capitol Street, N.E. Set on a solid concrete foundation, this building is constructed of five-course, American-bond brick. A sloping roof caps the building and is finished with a molded metal cornice. An interior brick chimney rises from the northwest corner and has a plain cap. A roll-up, paneled metal door pierces the first story of the façade (north elevation). An original second story opening has been partially infilled with German vinyl siding and holds a single-leaf paneled door. An opening on the second story of the rear (south) elevation has been infilled with vinyl siding and holds 1/1, double-hung, vinyl-sash windows.

STYLE/EXTERIOR DATA

Architectural Style(s)

Classical Revival

Exterior & Architectural Notes:

March 2008: Constructed in 1908 by John C. Deichmann, this two-story, two-bay Classical Revival-style single-family rowhouse is one of nine similar dwellings constructed from the same permit (#3313). The dwelling is composed of a two-story main block with a three-sided, canted bay rising the full height of the façade. The bay has the same material treatment as the main block and is ornamented by first and second story brick sillcourses. Set on a solid concrete foundation, this brick dwelling is faced with stretcher-bond brick and is capped by a sloping roof. A molded metal cornice with dentils and a frieze featuring swag molding accent the roof. An interior-side brick chimney rises from the west elevation and has a plain cap. A single-leaf, paneled door (surmounted by a single-light transom) and 1/1, double-hung, vinyl-sash windows fenestrate the façade (south elevation). Each opening is surmounted by a concrete lintel. The west (side) elevation has fenestration that is consistent with the façade and each opening is finished with a two-course, rowlock brick segmental arch. The rear (north) elevation is pierced by a single-leaf, paneled metal door with lights (topped by a single-light transom) and 1/1, double-hung, vinyl-sash windows.

Site Notes:

March 2008: This two-story, single-family rowhouse is located on the north side of East Capitol Street, N.E. and is set back approximately forty feet from the concrete sidewalk. The raised, grassy front yard is marked by mature shrubs and is bounded by a stone retaining wall. A metal picket fence partially bounds the yard, which is accessed via a concrete walkway. A wood fence surrounds the backyard.

NOTABLE FEATURES DATA

Component

Feature

EXTERIOR MATERIALS DATA

Roof Component	Material	Color	Treatment	Source
----------------	----------	-------	-----------	--------

Wall Component	Material	Color	Treatment	Source
----------------	----------	-------	-----------	--------

Structure Component	Material	Feature	Source
---------------------	----------	---------	--------

Materials Notes:

WINDOW/DOOR/INTERIOR DATA

Window Location	Aperture Shape	Type	Lights	Material
-----------------	----------------	------	--------	----------

Door Location	Aperture Shape	Type	Panels	Material
---------------	----------------	------	--------	----------

Notable Interior Plan(s)	Notable Interior Feature(s)
--------------------------	-----------------------------

Interior Notes:

PLAN/SURVEY/DESIGNATION DATA

Neighborhood: Capitol Hill	Historic District(s)
-----------------------------------	----------------------

Subdivision:

Ward/ANC:

Zoning:

Contributing:

Designation Event(s)

Survey(s)	Level(s) of Investigation
-----------	---------------------------

Capitol Hill - Rosedale

Permit Research

Volunteer Reconnaissance Survey

PHOTOS - DIGITIZED

Caption:

Path: **C:\Users\CHRS\Documents\CHRS
Databases\Rosedale - 15 to 19th
St\Database\Pictures\Square 1070**

File: **1520_East_Capitol_Street_NE_01.jpg**

Date:: Photog:

Code:: R: Fr:



Caption:

Path: **C:\Users\CHRS\Documents\CHRS
Databases\Rosedale - 15 to 19th
St\Database\Pictures\Square 1070**

File: **1520_East_Capitol_Street_NE_02.jpg**

Date:: Photog:

Code:: R: Fr:



Caption:

Path: C:\Users\CHRS\Documents\CHRS
Databases\Rosedale - 15 to 19th
St\Database\Pictures\Square 1070\
File: 1520_East_Capitol_Street_NE_04.jpg

Date:: Photog:

Code:: R: Fr:



Caption:

Path: C:\Users\CHRS\Documents\CHRS
Databases\Rosedale - 15 to 19th
St\Database\Pictures\Square 1070\
File: 1520_East_Capitol_Street_NE_05.jpg

Date:: Photog:

Code:: R: Fr:



Caption:

Path: C:\Users\CHRS\Documents\CHRS
Databases\Rosedale - 15 to 19th
St\Database\Pictures\Square 1070\
File: 1520_East_Capitol_Street_NE_06.jpg

Date:: Photog:

Code:: R: Fr:



Caption:

Path: C:\Users\CHRS\Documents\CHRS
Databases\Rosedale - 15 to 19th
St\Database\Pictures\Square 1070\
File: 1520_East_Capitol_Street_NE_07.jpg

Date:: Photog:

Code:: R: Fr:



Caption:

Path: C:\Users\CHRS\Documents\CHRS
Databases\Rosedale - 15 to 19th
St\Database\Pictures\Square 1070\
File: 1520_East_Capitol_Street_NE_08.jpg

Date:: Photog:

Code:: R: Fr:



PHOTOS - B/W OR NON-DIGITIZED

Photo Code	Roll	Frame(s)	Date	Photographer	Caption
------------	------	----------	------	--------------	---------

MISCELLANEOUS NOTES DATA

Notes:

--

PERMIT DATA

Permit Issue Date	Number	Type	Remarks
04/25/1908	3313	Build	
09/10/1908	0967	Stable	

Permit Notes:

--

BIBLIOGRAPHIC DATA

SIGNIFICANCE DATA

Study Unit

Code	Criteria
------	----------

DATA PROCESSING EVENTS DATA

Resource All Data Report

ID Number: 1070-0071

BASICS DATA

ID Number: **1070-0071** Year Built: **1908** Data Source: **Permit**

Number Extended Street Quad Type of Address

1522 **East Capitol Street** **NE** **Current**

Name(s) Type of Name

Rowhouse, 1522 East Capitol Street, N.E. **Common**

TaxCode1 TaxCode2 TaxCode3 Type Explain

1070/0071 **Square/Lot** **Current**

STATUS/PURPOSE/USE DATA

Resource Type: **Building** Status Current: **Extant**

Desig. Status: **Historic** Quality:

Purpose: **Rowhouse** Condition: **Good**

Function/Use Start Source Stop Source Explain

Residential (Single-Family) **1908** **Permit** **Historic/Current**

CONSTRUCTION DATA

Construction Event Start Source Stop Source Cost Source

Rear Addition **ca. 2000** **Site Visit/Map**

Orig Construction **1908** **Permit** **2888 Permit**

Construction Event Association Associated Name

Orig Construction **Architect** **Deichmann, John C.**

Orig Construction **Builder** **Deichmann, John C.**

Orig Construction **Owner** **Deichmann, John C.**

Construction Notes:

One of nine buildings constructed from the same permit (#3313).

PEOPLE/EVENTS DATA

Racial Segregation Status:

SETTING/SHAPE/SIZE DATA

Surroundings: **Urban**
Streetscape: **Intact**
Relate to Othr Bldgs: **Row (1 of 9)**
Relate to Street: **Raised Front Yard/Setback**
Massing: **Row Building/Canted Bay**
Footprint: **L-Shaped**

Number Stories: **2 plus basement**
Bays Wide: **2**

Height:
Width: **17**
Depth/Length: **32**

SqFt:
Volume:
Lot Width

Lot Depth/Length:

Lot SqFt:

Acreage:

Has Driveway: ☐

Cross Reference Notes:

Outbuilding Type

Contributing Status

Outbuilding Notes:

STYLE/EXTERIOR DATA

Architectural Style(s)

Classical Revival

Exterior & Architectural Notes:

March 2008: Constructed in 1908 by John C. Deichmann, this two-story, two-bay Classical Revival-style single-family rowhouse is one of nine similar dwellings constructed from the same permit (#3313). The dwelling is composed of a two-story main block with a three-sided, canted bay rising the full height of the façade and a two-story ell extending from the rear (north) elevation. The bay has the same material treatment as the main block and is ornamented by first and second story brick sillcourses. Set on a solid concrete foundation, this brick dwelling is faced with stretcher-bond brick and is capped by a sloping roof. A molded metal cornice with dentils and a frieze featuring swag molding accent the roof. A single-leaf, paneled wood door with lights (surmounted by a single-light transom), 1/1, double-hung, vinyl-sash windows, and paired one-light vinyl sliding windows fenestrate the façade (south elevation). Each opening is surmounted by a concrete lintel. The rear (north) elevation is pierced by 1/1, double-hung, vinyl-sash windows. Each opening is surmounted by a two-course, rowlock brick segmental arch.

A two-story ell extends from the westernmost bay of the rear elevation and is original. Constructed of brick, the ell is capped by a sloping roof and has an interior-side brick chimney.

A two-story addition is located on the rear elevation of the ell and was constructed ca. 2000. The wood-frame addition is clad with German vinyl siding and is capped by a sloping roof. Visible fenestration consists of a single-leaf, wood-frame glass door and single-light fixed windows.

Site Notes:

March 2008: This two-story, single-family rowhouse is located on the north side of East Capitol Street, N.E. and is set back approximately forty feet from the concrete sidewalk. The raised, grassy front yard is marked by mature shrubs. A concrete walkway provides access to the property from the public sidewalk. A wood fence surrounds the backyard.

NOTABLE FEATURES DATA

Component	Feature
-----------	---------

EXTERIOR MATERIALS DATA

Roof Component	Material	Color	Treatment	Source
----------------	----------	-------	-----------	--------

Wall Component	Material	Color	Treatment	Source
----------------	----------	-------	-----------	--------

Structure Component	Material	Feature	Source
---------------------	----------	---------	--------

Materials Notes:

WINDOW/DOOR/INTERIOR DATA

Window Location	Aperture Shape	Type	Lights	Material
-----------------	----------------	------	--------	----------

Door Location	Aperture Shape	Type	Panels	Material
---------------	----------------	------	--------	----------

Notable Interior Plan(s)	Notable Interior Feature(s)
--------------------------	-----------------------------

Interior Notes:

PLAN/SURVEY/DESIGNATION DATA

Neighborhood: Capitol Hill	Historic District(s)
-----------------------------------	----------------------

Subdivision:

Ward/ANC:

Zoning:

Contributing:

Designation Event(s)

Survey(s)

Level(s) of Investigation

Capitol Hill - Rosedale

Permit Research

Volunteer Reconnaissance Survey

PHOTOS - DIGITIZED

Caption:

Path: C:\Users\CHRS\Documents\CHRS
Databases\Rosedale - 15 to 19th
St\Database\Pictures\Square 1070\
File: 1522_East_Capitol_Street_NE_01.jpg

Date:: Photog:
Code:: R: Fr:



Caption:

Path: C:\Users\CHRS\Documents\CHRS
Databases\Rosedale - 15 to 19th
St\Database\Pictures\Square 1070\
File: 1522_East_Capitol_Street_NE_04.jpg

Date:: Photog:
Code:: R: Fr:



Caption:

Path: C:\Users\CHRS\Documents\CHRS
Databases\Rosedale - 15 to 19th
St\Database\Pictures\Square 1070\
File: 1522_East_Capitol_Street_NE_05.jpg
Date:: Photog:
Code:: R: Fr:



PHOTOS - B/W OR NON-DIGITIZED

Photo Code	Roll	Frame(s)	Date	Photographer	Caption
------------	------	----------	------	--------------	---------

MISCELLANEOUS NOTES DATA

Notes:

PERMIT DATA

Permit Issue Date	Number	Type	Remarks
04/25/1908	3313	Build	

Permit Notes:

BIBLIOGRAPHIC DATA

SIGNIFICANCE DATA

Study Unit

Code Criteria

DATA PROCESSING EVENTS DATA

Resource All Data Report

ID Number: 1070-0070

BASICS DATA

ID Number: **1070-0070** Year Built: **1908** Data Source: **Permit**

Number Extended Street Quad Type of Address

1524 **East Capitol Street** **NE** **Current**

Name(s) Type of Name

Rowhouse, 1524 East Capitol Street, N.E. **Common**

TaxCode1 TaxCode2 TaxCode3 Type Explain

1070/0070 **Square/Lot** **Current**

STATUS/PURPOSE/USE DATA

Resource Type: **Building** Status Current: **Extant**

Desig. Status: **Historic** Quality:

Purpose: **Rowhouse** Condition: **Good**

Function/Use Start Source Stop Source Explain

Residential (Single-Family) **1908** **Permit** **Historic/Current**

CONSTRUCTION DATA

Construction Event Start Source Stop Source Cost Source

Garage **ca. 1975** **Site Visit/Map**

Rear Addition **ca. 1975** **Site Visit/Map**

Orig Construction **1908** **Permit** **2888 Permit**

Construction Event Association Associated Name

Orig Construction **Architect** **Deichmann, John C.**

Orig Construction **Builder** **Deichmann, John C.**

Orig Construction **Owner** **Deichmann, John C.**

Construction Notes:

One of nine buildings constructed from the same permit (#3313).

PEOPLE/EVENTS DATA

Racial Segregation Status:

SETTING/SHAPE/SIZE DATA

Surroundings: **Urban**
Streetscape: **Intact**
Relate to Othr Bldgs: **Row (1 of 9)**
Relate to Street: **Raised Front Yard/Setback**
Massing: **Row Building/Canted Bay**
Footprint: **L-Shaped**

Number Stories: **2**
Bays Wide: **2**
Height: **17**
Width: **32**
Depth/Length: **32**

SqFt:
Volume:
Lot Width
Lot Depth/Length:
Lot SqFt:
Acreage:
Has Driveway: ☐

Cross Reference Notes:

Outbuilding Type

Contributing Status

Outbuilding Notes:

STYLE/EXTERIOR DATA

Architectural Style(s)

Classical Revival

Exterior & Architectural Notes:

March 2008: Constructed in 1908 by John C. Deichmann, this two-story, two-bay Classical Revival-style single-family rowhouse is one of nine similar dwellings constructed from the same permit (#3313). The dwelling is composed of a two-story main block with a three-sided, canted bay rising the full height of the façade and a two-story ell extending from the rear (north) elevation. The bay has the same material treatment as the main block and is ornamented by first and second story brick sillcourses. Set on a solid concrete foundation, this brick dwelling is faced with stretcher-bond brick and is capped by a sloping roof. A molded metal cornice with dentils and a frieze featuring swag molding accent the roof. A single-leaf, paneled wood door (surmounted by a single-light transom), 1/1, double-hung, vinyl-sash windows, and paired one-light vinyl sliding windows fenestrate the façade (south elevation). Each opening is surmounted by a concrete lintel. The rear (north) elevation is pierced by 1/1, double-hung, vinyl-sash windows. Each opening is surmounted by a two-course, rowlock brick segmental arch.

A two-story ell extends from the easternmost bay of the rear elevation and is original. Constructed of brick, the ell is capped by a sloping roof and has an semi interior-side brick chimney.

A two-story addition extends from the rear elevation of the ell and was constructed ca. 1975. Faced with brick, the addition is capped by a sloping roof. Visible fenestration consists of a single-leaf door with lights and 1/1, double-hung, vinyl-sash windows. Each window opening has a rowlock brick sill.

A one-story garage is located on the rear elevation of the ca. 1975 addition. Constructed of brick, the garage is capped by a flat roof. A roll-up, paneled metal door pierces the north elevation.

Site Notes:

March 2008: This two-story, single-family rowhouse is located on the north side of East Capitol Street, N.E. and is set back approximately forty feet from the concrete sidewalk. The raised, landscaped front yard is marked by mature shrubs and foundation plantings and is bounded by a stone retaining wall topped by a metal milled point fence. A concrete walkway provides access to the property from the public sidewalk. A wood fence partially surrounds the backyard.

NOTABLE FEATURES DATA

Component

Feature

EXTERIOR MATERIALS DATA

Roof Component	Material	Color	Treatment	Source
Wall Component	Material	Color	Treatment	Source

Structure Component	Material	Feature	Source
---------------------	----------	---------	--------

Materials Notes:

WINDOW/DOOR/INTERIOR DATA

Window Location	Aperture Shape	Type	Lights	Material
-----------------	----------------	------	--------	----------

Door Location	Aperture Shape	Type	Panels	Material
---------------	----------------	------	--------	----------

Notable Interior Plan(s)	Notable Interior Feature(s)
--------------------------	-----------------------------

Interior Notes:

PLAN/SURVEY/DESIGNATION DATA

Neighborhood: Capitol Hill	Historic District(s)
-----------------------------------	----------------------

Subdivision:

Ward/ANC:

Zoning:

Contributing:

Designation Event(s)

Survey(s)	Level(s) of Investigation
-----------	---------------------------

Capitol Hill - Rosedale

Permit Research

Volunteer Reconnaissance Survey

PHOTOS - DIGITIZED

Caption:

Path: **C:\Users\CHRS\Documents\CHRS
Databases\Rosedale - 15 to 19th
St\Database\Pictures\Square 1070**

File: **1524_East_Capitol_Street_NE_01.jpg**

Date:: Photog:

Code:: R: Fr:



Caption:

Path: **C:\Users\CHRS\Documents\CHRS
Databases\Rosedale - 15 to 19th
St\Database\Pictures\Square 1070**

File: **1524_East_Capitol_Street_NE_04.jpg**

Date:: Photog:

Code:: R: Fr:



PHOTOS - B/W OR NON-DIGITIZED

Photo Code	Roll	Frame(s)	Date	Photographer	Caption
------------	------	----------	------	--------------	---------

MISCELLANEOUS NOTES DATA

Notes:

PERMIT DATA

Permit Issue Date	Number	Type	Remarks
-------------------	--------	------	---------

04/25/1908	3313	Build	
------------	------	-------	--

Permit Notes:

BIBLIOGRAPHIC DATA

SIGNIFICANCE DATA

Study Unit

Code	Criteria
------	----------

DATA PROCESSING EVENTS DATA

Resource All Data Report

ID Number: 1070-0069

BASICS DATA

ID Number: **1070-0069** Year Built: **1908** Data Source: **Permit**

Number Extended Street Quad Type of Address

1526 **East Capitol Street** **NE** **Current**

Name(s) Type of Name

Rowhouse, 1526 East Capitol Street, N.E. **Common**

TaxCode1 TaxCode2 TaxCode3 Type Explain

1070/0069 **Square/Lot** **Current**

STATUS/PURPOSE/USE DATA

Resource Type: **Building** Status Current: **Extant**

Desig. Status: **Historic** Quality:

Purpose: **Rowhouse** Condition: **Good**

Function/Use Start Source Stop Source Explain

Residential (Single-Family) **1908** **Permit** **Historic/Current**

CONSTRUCTION DATA

Construction Event Start Source Stop Source Cost Source

Orig Construction **1908** **Permit** **2888 Permit**

Construction Event Association Associated Name

Orig Construction **Architect** **Deichmann, John C.**

Orig Construction **Builder** **Deichmann, John C.**

Orig Construction **Owner** **Deichmann, John C.**

Construction Notes:

One of nine buildings constructed from the same permit (#3313).

PEOPLE/EVENTS DATA

Racial Segregation Status:

SETTING/SHAPE/SIZE DATA

Surroundings: **Urban**

Streetscape: **Intact**

Relate to Othr Bldgs: **Row (1 of 9)**

Relate to Street: **Raised Front Yard/Setback**

Massing: **Row Building/Canted Bay**

Footprint: **L-Shaped**

Number Stories: **2 plus basement**

Bays Wide: **2**

Height:

Width: **17**

Depth/Length: **32**

SqFt:

Volume:

Lot Width

Lot Depth/Length:

Lot SqFt:

Acreage:

Has Driveway: ☐

Cross Reference Notes:

Outbuilding Type

Contributing Status

Outbuilding Notes:

STYLE/EXTERIOR DATA

Architectural Style(s)

Classical Revival

Exterior & Architectural Notes:

March 2008: Constructed in 1908 by John C. Deichmann, this two-story, two-bay Classical Revival-style single-family rowhouse is one of nine similar dwellings constructed from the same permit (#3313). The dwelling is composed of a two-story main block with a three-sided, canted bay rising the full height of the façade and a two-story ell extending from the rear (north) elevation. The bay has the same material treatment as the main block and is ornamented by first and second story brick sillcourses. Set on a solid concrete foundation, this brick dwelling is faced with stretcher-bond brick and is capped by a sloping roof. A molded metal cornice with dentils and a frieze featuring swag molding accent the roof. A single-leaf, paneled metal door with lights (surmounted by a single-light transom), 1/1, double-hung, vinyl-sash windows, and paired one-light vinyl sliding windows fenestrate the façade (south elevation). Each opening is surmounted by a concrete lintel. The rear (north) elevation is pierced by 1/1, double-hung, vinyl-sash windows. Each opening is surmounted by a two-course, rowlock brick segmental arch.

A two-story ell extends from the westernmost bay of the rear elevation and is original. Constructed of brick, the ell is capped by a sloping roof and has an semi interior-side brick chimney.

A one-story, full-width porch spans the rear elevation of the ell and is set on a parged pier foundation. A sloping roof, supported by square wood posts, caps the porch. A three-sided, canted oriel window projects from the rear elevation of the ell above the first story porch. The oriel is clad with metal siding and is pierced by a 1/1, double-hung, vinyl-sash window.

Site Notes:

March 2008: This two-story, single-family rowhouse is located on the north side of East Capitol Street, N.E. and is set back approximately forty feet from the concrete sidewalk. The raised, grassy front yard is marked by mature shrubs and foundation plantings and is bounded by a stone retaining wall topped by a metal milled point fence. A concrete walkway provides access to the property from the public sidewalk. A wood fence partially surrounds the backyard.

NOTABLE FEATURES DATA

Component

Feature

EXTERIOR MATERIALS DATA

Roof Component	Material	Color	Treatment	Source
----------------	----------	-------	-----------	--------

Wall Component	Material	Color	Treatment	Source
----------------	----------	-------	-----------	--------

Structure Component	Material	Feature	Source
---------------------	----------	---------	--------

Materials Notes:

WINDOW/DOOR/INTERIOR DATA

Window Location	Aperture Shape	Type	Lights	Material
-----------------	----------------	------	--------	----------

Door Location	Aperture Shape	Type	Panels	Material
---------------	----------------	------	--------	----------

Notable Interior Plan(s)

Notable Interior Feature(s)

Interior Notes:

PLAN/SURVEY/DESIGNATION DATA

Neighborhood: **Capitol Hill**

Subdivision:

Ward/ANC:

Zoning:

Contributing:

Historic District(s)

Designation Event(s)

Survey(s)

Level(s) of Investigation

Capitol Hill - Rosedale

Permit Research

Volunteer Reconnaissance Survey

PHOTOS - DIGITIZED

Caption:

Path: C:\Users\CHRS\Documents\CHRS
Databases\Rosedale - 15 to 19th
St\Database\Pictures\Square 1070\
File: 1526_East_Capitol_Street_NE_01.jpg

Date:: Photog:

Code:: R: Fr:



Caption:

Path: C:\Users\CHRS\Documents\CHRS
Databases\Rosedale - 15 to 19th
St\Database\Pictures\Square 1070\
File: 1526_East_Capitol_Street_NE_04.jpg

Date:: Photog:

Code:: R: Fr:



PHOTOS - B/W OR NON-DIGITIZED

Photo Code	Roll	Frame(s)	Date	Photographer	Caption
------------	------	----------	------	--------------	---------

MISCELLANEOUS NOTES DATA

Notes:

PERMIT DATA

Permit Issue Date	Number	Type	Remarks
04/25/1908	3313	Build	

Permit Notes:

BIBLIOGRAPHIC DATA

SIGNIFICANCE DATA

Study Unit

Code	Criteria
------	----------

DATA PROCESSING EVENTS DATA

Resource All Data Report

ID Number: 1070-0068

BASICS DATA

ID Number: **1070-0068** Year Built: **1908** Data Source: **Permit**

Number Extended Street Quad Type of Address

1528 **East Capitol Street** **NE** **Current**

Name(s) Type of Name

Rowhouse, 1528 East Capitol Street, N.E. **Common**

TaxCode1 TaxCode2 TaxCode3 Type Explain

1070/0068 **Square/Lot** **Current**

STATUS/PURPOSE/USE DATA

Resource Type: **Building** Status Current: **Extant**

Desig. Status: **Historic** Quality:

Purpose: **Rowhouse** Condition: **Good**

Function/Use Start Source Stop Source Explain

Residential (Single-Family) **1908** **Permit** **Historic/Current**

CONSTRUCTION DATA

Construction Event Start Source Stop Source Cost Source

Orig Construction **1908** **Permit** **2888 Permit**

Construction Event Association Associated Name

Orig Construction **Architect** **Deichmann, John C.**

Orig Construction **Builder** **Deichmann, John C.**

Orig Construction **Owner** **Deichmann, John C.**

Construction Notes:

One of nine similar buildings constructed from the same permit (#3313).

PEOPLE/EVENTS DATA

Racial Segregation Status:

SETTING/SHAPE/SIZE DATA

Surroundings: **Urban**

Streetscape: **Intact**

Relate to Othr Bldgs: **Row (1 of 9)**

Relate to Street: **Raised Front Yard/Setback**

Massing: **Row Building/Canted Bay**

Footprint: **L-Shaped**

Number Stories: **2 plus basement**

Bays Wide: **2**

Height:

Width: **17**

Depth/Length: **32**

SqFt:

Volume:

Lot Width

Lot Depth/Length:

Lot SqFt:

Acreage:

Has Driveway: ☐

Cross Reference Notes:

Outbuilding Type

Contributing Status

Outbuilding Notes:

STYLE/EXTERIOR DATA

Architectural Style(s)

Classical Revival

Exterior & Architectural Notes:

March 2008: Constructed in 1908 by John C. Deichmann, this two-story, two-bay Classical Revival-style single-family rowhouse is one of nine similar dwellings constructed from the same permit (#3313). The dwelling is composed of a two-story main block with a three-sided, canted bay rising the full height of the façade and a two-story ell extending from the rear (north) elevation. The bay has the same material treatment as the main block and is ornamented by first and second story brick sillcourses. Set on a solid concrete foundation, this brick dwelling is faced with stretcher-bond brick and is capped by a sloping roof. A molded metal cornice with dentils and a frieze featuring swag molding accent the roof. A single-leaf, paneled door with lights (surmounted by a single-light transom), 1/1, double-hung, vinyl-sash windows, and paired one-light vinyl sliding windows fenestrate the façade (south elevation). Each opening is surmounted by a concrete lintel. The rear (north) elevation was not visible.

A two-story ell extends from the easternmost bay of the rear elevation and is original. Constructed of brick, the ell is capped by a sloping roof. Visible fenestration consists of a single-leaf, flush door with lights (surmounted by a single-light transom) and a 1/1, double-hung, vinyl-sash window. Each opening is topped by a two-course, rowlock brick segmental arch.

A three-sided, canted oriel window projects from the second story of the ell's rear elevation. The oriel is clad with metal siding and is pierced by a 1/1, double-hung, vinyl-sash window. A single square wood post supports the oriel.

Site Notes:

March 2008: This two-story, single-family rowhouse is located on the north side of East Capitol Street, N.E. and is set back approximately forty feet from the concrete sidewalk. The raised, grassy front yard is marked by shrubs and is bounded by a stone retaining wall topped by a metal milled point fence. A concrete walkway provides access to the property from the public sidewalk. A wood fence surrounds the backyard.

NOTABLE FEATURES DATA

Component	Feature
-----------	---------

EXTERIOR MATERIALS DATA

Roof Component	Material	Color	Treatment	Source
----------------	----------	-------	-----------	--------

Wall Component	Material	Color	Treatment	Source
----------------	----------	-------	-----------	--------

Structure Component	Material	Feature	Source
---------------------	----------	---------	--------

Materials Notes:

WINDOW/DOOR/INTERIOR DATA

Window Location	Aperture Shape	Type	Lights	Material
-----------------	----------------	------	--------	----------

Door Location	Aperture Shape	Type	Panels	Material
---------------	----------------	------	--------	----------

Notable Interior Plan(s)

Notable Interior Feature(s)

Interior Notes:

PLAN/SURVEY/DESIGNATION DATA

Neighborhood: **Capitol Hill**

Subdivision:

Ward/ANC:

Zoning:

Contributing:

Historic District(s)

Designation Event(s)

Survey(s)

Capitol Hill - Rosedale

Level(s) of Investigation

Permit Research

Volunteer Reconnaissance Survey

PHOTOS - DIGITIZED

Caption:

Path: C:\Users\CHRS\Documents\CHRS
Databases\Rosedale - 15 to 19th
St\Database\Pictures\Square 1070\
File: 1528_East_Capitol_Street_NE_01.jpg

Date:: Photog:

Code:: R: Fr:



Caption:

Path: C:\Users\CHRS\Documents\CHRS
Databases\Rosedale - 15 to 19th
St\Database\Pictures\Square 1070\
File: 1528_East_Capitol_Street_NE_04.jpg

Date:: Photog:

Code:: R: Fr:



PHOTOS - B/W OR NON-DIGITIZED

Photo Code	Roll	Frame(s)	Date	Photographer	Caption
------------	------	----------	------	--------------	---------

MISCELLANEOUS NOTES DATA

Notes:

PERMIT DATA

Permit Issue Date	Number	Type	Remarks
04/25/1908	3313	Build	

Permit Notes:

BIBLIOGRAPHIC DATA

SIGNIFICANCE DATA

Study Unit

Code	Criteria
------	----------

DATA PROCESSING EVENTS DATA

Resource All Data Report

ID Number: 1070-0067

BASICS DATA

ID Number: **1070-0067** Year Built: **1908** Data Source: **Permit**

Number Extended Street Quad Type of Address

1530 **East Capitol Street** **NE** **Current**

Name(s) Type of Name

Rowhouse, 1530 East Capitol Street, N.E. **Common**

TaxCode1 TaxCode2 TaxCode3 Type Explain

1070/0067 **Square/Lot** **Current**

STATUS/PURPOSE/USE DATA

Resource Type: **Building** Status Current: **Extant**

Desig. Status: **Historic** Quality:

Purpose: **Rowhouse** Condition: **Good**

Function/Use Start Source Stop Source Explain

Residential (Single-Family) **1908** **Permit** **Historic/Current**

CONSTRUCTION DATA

Construction Event Start Source Stop Source Cost Source

Orig Construction **1908** **Permit** **2888 Permit**

Construction Event Association Associated Name

Orig Construction **Architect** **Deichmann, John C.**

Orig Construction **Builder** **Deichmann, John C.**

Orig Construction **Owner** **Deichmann, John C.**

Construction Notes:

One of nine similar buildings constructed from the same permit (#3313).

PEOPLE/EVENTS DATA

Racial Segregation Status:

SETTING/SHAPE/SIZE DATA

Surroundings: **Urban**

Streetscape: **Intact**

Relate to Othr Bldgs: **Row (1 of 9)**

Relate to Street: **Raised Front Yard/Setback**

Massing: **Row Building/Canted Bay**

Footprint: **L-Shaped**

Number Stories: **2 plus basement**

Bays Wide: **2**

Height:

Width: **17**

Depth/Length: **32**

SqFt:

Volume:

Lot Width

Lot Depth/Length:

Lot SqFt:

Acreage:

Has Driveway: ☐

Cross Reference Notes:

Outbuilding Type

Contributing Status

Outbuilding Notes:

STYLE/EXTERIOR DATA

Architectural Style(s)

Classical Revival

Exterior & Architectural Notes:

March 2008: Constructed in 1908 by John C. Deichmann, this two-story, two-bay Classical Revival-style single-family rowhouse is one of nine similar dwellings constructed from the same permit (#3313). The dwelling is composed of a two-story main block with a three-sided, canted bay rising the full height of the façade and a two-story ell extending from the rear (north) elevation. The bay has the same material treatment as the main block and is ornamented by first and second story brick sillcourses. Set on a solid concrete foundation, this brick dwelling is faced with stretcher-bond brick and is capped by a sloping roof. A molded metal cornice with dentils and a frieze featuring swag molding accent the roof. A single-leaf, door with lights (surmounted by a single-light transom) and single-light metal casement windows fenestrate the façade (south elevation). Each opening is surmounted by a concrete lintel. The rear (north) elevation was not visible.

A two-story ell extends from the westernmost bay of the rear elevation and is original. Constructed of brick, the ell is capped by a sloping roof. Visible fenestration consists of a single-leaf, wood-frame glass door and a 1/1, double-hung, wood-sash window.

A three-sided, canted oriel window projects from the second story of the ell's rear elevation. The oriel is clad with metal siding and is pierced by a single-leaf door with multiple lights and 1/1, double-hung, vinyl-sash windows with false 6/6 vinyl muntins.

Site Notes:

March 2008: This two-story, single-family rowhouse is located on the north side of East Capitol Street, N.E. and is set back approximately forty feet from the concrete sidewalk. The raised, landscaped front yard is marked by mature shrubs and foundation plantings and is bounded by a stone retaining wall topped by a metal milled point fence. A concrete walkway provides access to the property from the public sidewalk. A wood fence surrounds the backyard.

NOTABLE FEATURES DATA

Component	Feature
-----------	---------

EXTERIOR MATERIALS DATA

Roof Component	Material	Color	Treatment	Source
Wall Component	Material	Color	Treatment	Source
Structure Component	Material	Feature		Source

Materials Notes:

WINDOW/DOOR/INTERIOR DATA

Window Location	Aperture Shape	Type	Lights	Material
Door Location	Aperture Shape	Type	Panels	Material

Notable Interior Plan(s)

Notable Interior Feature(s)

Interior Notes:

PLAN/SURVEY/DESIGNATION DATA

Neighborhood: **Capitol Hill**

Historic District(s)

Subdivision:

Ward/ANC:
Zoning:
Contributing:

Designation Event(s)

Survey(s)

Level(s) of Investigation

Capitol Hill - Rosedale

Permit Research

Volunteer Reconnaissance Survey

PHOTOS - DIGITIZED

Caption:

Path: C:\Users\CHRS\Documents\CHRS
Databases\Rosedale - 15 to 19th
St\Database\Pictures\Square 1070\
File: 1530_East_Capitol_Street_NE_01.jpg
Date:: Photog:
Code:: R: Fr:



Caption:

Path: C:\Users\CHRS\Documents\CHRS
Databases\Rosedale - 15 to 19th
St\Database\Pictures\Square 1070\
File: 1530_East_Capitol_Street_NE_04.jpg
Date:: Photog:
Code:: R: Fr:



PHOTOS - B/W OR NON-DIGITIZED

Photo Code	Roll	Frame(s)	Date	Photographer	Caption
------------	------	----------	------	--------------	---------

MISCELLANEOUS NOTES DATA

Notes:

PERMIT DATA

Permit Issue Date	Number	Type	Remarks
04/25/1908	3313	Build	

Permit Notes:

BIBLIOGRAPHIC DATA

SIGNIFICANCE DATA

Study Unit

DATA PROCESSING EVENTS DATA

Resource All Data Report

ID Number: 1070-0066

BASICS DATA

ID Number: **1070-0066** Year Built: **1908** Data Source: **Permit**

Number Extended Street Quad Type of Address

1532 **East Capitol Street** **NE** **Current**

Name(s) Type of Name

Rowhouse, 1532 East Capitol Street, N.E. **Common**

TaxCode1 TaxCode2 TaxCode3 Type Explain

1070/0066 **Square/Lot** **Current**

STATUS/PURPOSE/USE DATA

Resource Type: **Building** Status Current: **Extant**

Desig. Status: **Historic** Quality:

Purpose: **Rowhouse** Condition: **Fair**

Function/Use Start Source Stop Source Explain

Residential (Single-Family) **1908** **Permit** **Historic/Current**

CONSTRUCTION DATA

Construction Event Start Source Stop Source Cost Source

Orig Construction **1908** **Permit** **2888 Permit**

Construction Event Association Associated Name

Orig Construction **Architect** **Deichmann, John C.**

Orig Construction **Builder** **Deichmann, John C.**

Orig Construction **Owner** **Deichmann, John C.**

Construction Notes:

One of nine similar buildings constructed from the same permit (#3313).

PEOPLE/EVENTS DATA

Racial Segregation Status:

SETTING/SHAPE/SIZE DATA

Surroundings: **Urban**

Streetscape: **Intact**

Relate to Othr Bldgs: **Row (1 of 9)**

Relate to Street: **Raised Front Yard/Setback**

Massing: **Row Building/Canted Bay**

Footprint: **L-Shaped**

Number Stories: **2 plus basement**

Bays Wide: **2**

Height:

Width: **17**

Depth/Length: **32**

SqFt:

Volume:

Lot Width

Lot Depth/Length:

Lot SqFt:

Acreage:

Has Driveway: ☐

Cross Reference Notes:

Outbuilding Type

Contributing Status

Outbuilding Notes:

STYLE/EXTERIOR DATA

Architectural Style(s)

Classical Revival

Exterior & Architectural Notes:

March 2008: Constructed in 1908 by John C. Deichmann, this two-story, two-bay Classical Revival-style single-family rowhouse is one of nine similar dwellings constructed from the same permit (#3313). The dwelling is composed of a two-story main block with a three-sided, canted bay rising the full height of the façade and a two-story ell extending from the rear (north) elevation. The bay has the same material treatment as the main block and is ornamented by first and second story brick sillcourses. Set on a solid concrete foundation, this brick dwelling is faced with stretcher-bond brick and is capped by a sloping roof. A molded metal cornice with dentils and a frieze featuring swag molding accent the roof. A single-leaf, wood-frame glass door (surmounted by a single-light transom) and 1/1, double-hung windows fenestrate the façade (south elevation). Each opening is surmounted by a concrete lintel. The rear (north) elevation is pierced by 2/2, double-hung, wood-sash windows. Each opening is topped by a two-course, rowlock brick segmental arch.

A two-story ell extends from the easternmost bay of the rear elevation and is original. Constructed of brick, the ell is capped by a sloping roof. Visible fenestration consists of a single-leaf door with lights (topped by a single-light transom) and a 2/2, double-hung, wood-sash window. Each opening is finished with a two-course, rowlock brick segmental arch.

A three-sided, canted oriel window projects from the second story of the ell's rear elevation. The oriel is clad with vinyl siding. Each window opening holds a 2/2, double-hung, wood-sash window.

Site Notes:

March 2008: This two-story, single-family rowhouse is located on the north side of East Capitol Street, N.E. and is set back approximately forty feet from the concrete sidewalk. The raised, landscaped front yard is marked by mature shrubs and foundation plantings and is bounded by a stone retaining wall topped by a metal chain fence. A concrete walkway provides access to the property from the public sidewalk. A wood fence, fronted by a metal chain-link fence, surrounds the backyard.

NOTABLE FEATURES DATA

Component

Feature

EXTERIOR MATERIALS DATA

Roof Component	Material	Color	Treatment	Source
----------------	----------	-------	-----------	--------

Wall Component	Material	Color	Treatment	Source
----------------	----------	-------	-----------	--------

Structure Component	Material	Feature	Source
---------------------	----------	---------	--------

Materials Notes:

WINDOW/DOOR/INTERIOR DATA

Window Location	Aperture Shape	Type	Lights	Material
-----------------	----------------	------	--------	----------

Door Location	Aperture Shape	Type	Panels	Material
---------------	----------------	------	--------	----------

Notable Interior Plan(s)

Notable Interior Feature(s)

Interior Notes:

PLAN/SURVEY/DESIGNATION DATA

Neighborhood: **Capitol Hill**

Subdivision:

Ward/ANC:

Zoning:

Contributing:

Historic District(s)

Designation Event(s)

Survey(s)

Capitol Hill - Rosedale

Level(s) of Investigation

Permit Research

Volunteer Reconnaissance Survey

PHOTOS - DIGITIZED

Caption:

Path: **C:\Users\CHRS\Documents\CHRS
Databases\Rosedale - 15 to 19th
St\Database\Pictures\Square 1070\
File: 1532_East_Capitol_Street_NE_01.jpg**

Date:: Photog:

Code:: R: Fr:



Caption:

Path: **C:\Users\CHRS\Documents\CHRS
Databases\Rosedale - 15 to 19th
St\Database\Pictures\Square 1070\
File: 1532_East_Capitol_Street_NE_02.jpg**

Date:: Photog:

Code:: R: Fr:



Caption:

Path: **C:\Users\CHRS\Documents\CHRS
Databases\Rosedale - 15 to 19th
St\Database\Pictures\Square 1070\
File: 1532_East_Capitol_Street_NE_04.jpg**

Date:: Photog:

Code:: R: Fr:



PHOTOS - B/W OR NON-DIGITIZED

Photo Code	Roll	Frame(s)	Date	Photographer	Caption
------------	------	----------	------	--------------	---------

MISCELLANEOUS NOTES DATA

Notes:

--

PERMIT DATA

Permit Issue Date	Number	Type	Remarks
04/25/1908	3313	Build	

Permit Notes:

BIBLIOGRAPHIC DATA

SIGNIFICANCE DATA

Study Unit

Code

Criteria

DATA PROCESSING EVENTS DATA

Resource All Data Report

ID Number: 1070-0065

BASICS DATA

ID Number: **1070-0065** Year Built: **1908** Data Source: **Permit**

Number Extended Street Quad Type of Address

1534 **East Capitol Street** **NE** **Current**

Name(s) Type of Name

Rowhouse, 1534 East Capitol Street, N.E. **Common**

TaxCode1 TaxCode2 TaxCode3 Type Explain

1070/0065 **Square/Lot** **Current**

STATUS/PURPOSE/USE DATA

Resource Type: **Building** Status Current: **Extant**

Desig. Status: **Historic** Quality:

Purpose: **Rowhouse** Condition: **Good**

Function/Use Start Source Stop Source Explain

Residential (Single-Family) **1908** **Permit** **Historic/Current**

CONSTRUCTION DATA

Construction Event Start Source Stop Source Cost Source

Orig Construction **1908** **Permit** **2888 Permit**

Construction Event Association Associated Name

Orig Construction **Architect** **Deichmann, John C.**

Orig Construction **Builder** **Deichmann, John C.**

Orig Construction **Owner** **Deichmann, John C.**

Construction Notes:

One of nine similar buildings constructed from the same permit (#3313).

PEOPLE/EVENTS DATA

Racial Segregation Status:

SETTING/SHAPE/SIZE DATA

Surroundings: **Urban**

Streetscape: **Intact**

Relate to Othr Bldgs: **Row (1 of 9)**

Relate to Street: **Raised Front Yard/Setback**

Massing: **Row Building/Canted Bay**

Footprint: **L-Shaped**

Number Stories: **2 plus basement**

Bays Wide: **2**

Height:

Width: **17**

Depth/Length: **32**

SqFt:

Volume:

Lot Width

Lot Depth/Length:

Lot SqFt:

Acreage:

Has Driveway: ☐

Cross Reference Notes:

Outbuilding Type

Contributing Status

Outbuilding Notes:

STYLE/EXTERIOR DATA

Architectural Style(s)

Classical Revival

Exterior & Architectural Notes:

March 2008: Constructed in 1908 by John C. Deichmann, this two-story, two-bay Classical Revival-style single-family rowhouse is one of nine similar dwellings constructed from the same permit (#3313). The dwelling is composed of a two-story main block with a three-sided, canted bay rising the full height of the façade and a two-story ell extending from the rear (north) elevation. The bay has the same material treatment as the main block and is ornamented by first and second story brick sillcourses. Set on a solid concrete foundation, this brick dwelling is faced with stretcher-bond brick and is capped by a sloping roof. A molded metal cornice with dentils and a frieze featuring swag molding accent the roof. A single-leaf door (surmounted by a single-light transom), 1/1, double-hung, vinyl-sash windows, and single-light wood windows fenestrate the façade (south elevation). Each opening is surmounted by a concrete lintel. The rear (north) elevation was not visible.

A two-story ell extends from the westernmost bay of the rear elevation and is original. Constructed of brick, the ell is capped by a sloping roof. Visible fenestration consists of a single-leaf door (topped by a single-light transom) and a 1/1, double-hung, vinyl-sash window. Each opening is finished with a two-course, rowlock brick segmental arch.

A three-sided, canted oriel window, clad with metal siding, projects from the second story of the ell's rear elevation. The single window opening holds a 1/1, double-hung, vinyl-sash window.

Site Notes:

March 2008: This two-story, single-family rowhouse is located on the north side of East Capitol Street, N.E. and is set back approximately forty feet from the concrete sidewalk. The raised, landscaped front yard is marked by mature shrubs and foundation plantings and is bounded by a stone retaining wall topped by a metal chain-link fence. A concrete walkway provides access to the property from the public sidewalk. A wood fence surrounds the backyard.

NOTABLE FEATURES DATA

Component	Feature
-----------	---------

EXTERIOR MATERIALS DATA

Roof Component	Material	Color	Treatment	Source
----------------	----------	-------	-----------	--------

Wall Component	Material	Color	Treatment	Source
----------------	----------	-------	-----------	--------

Structure Component	Material	Feature	Source
---------------------	----------	---------	--------

Materials Notes:

WINDOW/DOOR/INTERIOR DATA

Window Location	Aperture Shape	Type	Lights	Material
-----------------	----------------	------	--------	----------

Door Location	Aperture Shape	Type	Panels	Material
---------------	----------------	------	--------	----------

Notable Interior Plan(s)

Notable Interior Feature(s)

Interior Notes:

PLAN/SURVEY/DESIGNATION DATA

Neighborhood: **Capitol Hill**

Historic District(s)

Subdivision:

Ward/ANC:
Zoning:
Contributing:

Designation Event(s)

Survey(s)

Level(s) of Investigation

Capitol Hill - Rosedale

Permit Research
Volunteer Reconnaissance Survey

PHOTOS - DIGITIZED

Caption:

Path: C:\Users\CHRS\Documents\CHRS
Databases\Rosedale - 15 to 19th
St\Database\Pictures\Square 1070\
File: 1534_East_Capitol_Street_NE_01.jpg
Date:: Photog:
Code:: R: Fr:



Caption:

Path: C:\Users\CHRS\Documents\CHRS
Databases\Rosedale - 15 to 19th
St\Database\Pictures\Square 1070\
File: 1534_East_Capitol_Street_NE_04.jpg
Date:: Photog:
Code:: R: Fr:



PHOTOS - B/W OR NON-DIGITIZED

Photo Code	Roll	Frame(s)	Date	Photographer	Caption
------------	------	----------	------	--------------	---------

MISCELLANEOUS NOTES DATA

Notes:

PERMIT DATA

Permit Issue Date	Number	Type	Remarks
04/25/1908	3313	Build	

Permit Notes:

BIBLIOGRAPHIC DATA

SIGNIFICANCE DATA

Study Unit

DATA PROCESSING EVENTS DATA

Resource All Data Report

ID Number: 1070-0064

BASICS DATA

ID Number: **1070-0064** Year Built: **1908** Data Source: **Permit**

Number Extended Street Quad Type of Address

1536 **East Capitol Street** **NE** **Current**

Name(s) Type of Name

Rowhouse, 1536 East Capitol Street, N.E. **Common**

TaxCode1 TaxCode2 TaxCode3 Type Explain

1070/0064 **Square/Lot** **Current**

STATUS/PURPOSE/USE DATA

Resource Type: **Building** Status Current: **Extant**

Desig. Status: **Historic** Quality:

Purpose: **Rowhouse** Condition: **Good**

Function/Use Start Source Stop Source Explain

Residential (Single-Family) **1908** **Permit** **Historic/Current**

CONSTRUCTION DATA

Construction Event Start Source Stop Source Cost Source

Orig Construction **1908** **Permit** **2888 Permit**

Construction Event Association Associated Name

Orig Construction **Architect** **Deichmann, John C.**

Orig Construction **Builder** **Deichmann, John C.**

Orig Construction **Owner** **Deichmann, John C.**

Construction Notes:

One of nine similar buildings constructed from the same permit (#3313).

PEOPLE/EVENTS DATA

Racial Segregation Status:

SETTING/SHAPE/SIZE DATA

Surroundings: **Urban**

Streetscape: **Intact**

Relate to Othr Bldgs: **Row (1 of 9)**

Relate to Street: **Raised Front Yard/Setback**

Massing: **Row Building/Canted Bay**

Footprint: **L-Shaped**

Number Stories: **2 plus basement**

Bays Wide: **2**

Height:

Width: **17**

Depth/Length: **32**

SqFt:

Volume:

Lot Width

Lot Depth/Length:

Lot SqFt:

Acreage:

Has Driveway: ☐

Cross Reference Notes:

Outbuilding Type

Contributing Status

Outbuilding Notes:

STYLE/EXTERIOR DATA

Architectural Style(s)

Classical Revival

Exterior & Architectural Notes:

March 2008: Constructed in 1908 by John C. Deichmann, this two-story, two-bay Classical Revival-style single-family rowhouse is one of nine similar dwellings constructed from the same permit (#3313). The dwelling is composed of a two-story main block with a three-sided, canted bay rising the full height of the façade. The bay has the same material treatment as the main block and is ornamented by first and second story brick sillcourses. Set on a solid concrete foundation, this brick dwelling is faced with stretcher-bond brick and is capped by a sloping roof. The east elevation is faced with five-course, American-bond brick. A molded metal cornice with dentils and a frieze featuring swag molding accent the roof. An interior-side brick chimney rises from the east (side) elevation and has a plain cap. A single-leaf, paneled metal door with lights (surmounted by a single-light transom), 1/1, double-hung, vinyl-sash windows, and paired one-light vinyl sliding windows fenestrate the façade (south elevation). Each opening is surmounted by a concrete lintel. The east elevation is fenestrated with 1/1, double-hung, vinyl-sash windows and paired one-light vinyl sliding windows. Each opening is topped by a two-course, rowlock brick segmental arch. The rear (north) elevation is pierced by a single-leaf door and a 1/1, double-hung, vinyl-sash window.

A three-sided, canted oriel window projects from the second story of the rear elevation. The single window opening holds a 1/1, double-hung, vinyl-sash window.

A one-story, one-bay garage extends from the foundation of the rear elevation. Constructed of five-course, American-bond brick, the garage is capped by a flat roof. The flat roof serves as a first story deck. Visible fenestration consists of wood windows, each with a two-course, rowlock brick segmental arch.

Site Notes:

March 2008: This two-story, single-family rowhouse is located on the northwest corner of East Capitol Street, N.E. and 16th Street, N.E. and is set back approximately forty feet from the concrete sidewalk. The raised, landscaped front yard is marked by mature shrubs and foundation plantings and is bounded by a brick retaining wall. A brick walkway provides access to the property from the public sidewalk. A concrete driveway approaches the property from 16th Street, N.E.

NOTABLE FEATURES DATA

Component	Feature
-----------	---------

EXTERIOR MATERIALS DATA

Roof Component	Material	Color	Treatment	Source
----------------	----------	-------	-----------	--------

Wall Component	Material	Color	Treatment	Source
----------------	----------	-------	-----------	--------

Structure Component	Material	Feature	Source
---------------------	----------	---------	--------

Materials Notes:

WINDOW/DOOR/INTERIOR DATA

Window Location	Aperture Shape	Type	Lights	Material
-----------------	----------------	------	--------	----------

Door Location	Aperture Shape	Type	Panels	Material
---------------	----------------	------	--------	----------

Notable Interior Plan(s)

Notable Interior Feature(s)

Interior Notes:

PLAN/SURVEY/DESIGNATION DATA

Neighborhood: **Capitol Hill**

Subdivision:

Ward/ANC:

Zoning:

Contributing:

Historic District(s)

Designation Event(s)

Survey(s)

Capitol Hill - Rosedale

Level(s) of Investigation

Permit Research

Volunteer Reconnaissance Survey

PHOTOS - DIGITIZED

Caption:

Path: **C:\Users\CHRS\Documents\CHRS
Databases\Rosedale - 15 to 19th
St\Database\Pictures\Square 1070\
File: 1536_East_Capitol_Street_NE_01.jpg**

Date:: Photog:

Code:: R: Fr:



Caption:

Path: **C:\Users\CHRS\Documents\CHRS
Databases\Rosedale - 15 to 19th
St\Database\Pictures\Square 1070\
File: 1536_East_Capitol_Street_NE_02.jpg**

Date:: Photog:

Code:: R: Fr:



Caption:

Path: **C:\Users\CHRS\Documents\CHRS
Databases\Rosedale - 15 to 19th
St\Database\Pictures\Square 1070\
File: 1536_East_Capitol_Street_NE_03.jpg**

Date:: Photog:

Code:: R: Fr:



Caption:

Path: C:\Users\CHRS\Documents\CHRS
Databases\Rosedale - 15 to 19th
St\Database\Pictures\Square 1070\
File: 1536_East_Capitol_Street_NE_04.jpg
Date:: Photog:
Code:: R: Fr:



PHOTOS - B/W OR NON-DIGITIZED

Photo Code	Roll	Frame(s)	Date	Photographer	Caption
------------	------	----------	------	--------------	---------

MISCELLANEOUS NOTES DATA

Notes:

PERMIT DATA

Permit Issue Date	Number	Type	Remarks
04/25/1908	3313	Build	

Permit Notes:

BIBLIOGRAPHIC DATA

SIGNIFICANCE DATA

Study Unit

Code	Criteria
------	----------

DATA PROCESSING EVENTS DATA

Resource All Data Report

ID Number: 1070-0063

BASICS DATA

ID Number: **1070-0063** Year Built: **1910** Data Source: **Permit**

Number Extended Street Quad Type of Address

12 **16th Street** **NE** **Current**

Name(s) Type of Name

Rowhouse, 12 16th Street, N.E. **Common**

TaxCode1 TaxCode2 TaxCode3 Type Explain

1070/0063 **Square/Lot** **Current**

STATUS/PURPOSE/USE DATA

Resource Type: **Building** Status Current: **Extant**

Desig. Status: **Historic** Quality:

Purpose: **Rowhouse** Condition: **Good**

Function/Use Start Source Stop Source Explain

Residential (Single-Family) **1910** **Permit** **Historic/Current**

CONSTRUCTION DATA

Construction Event Start Source Stop Source Cost Source

Rear Addition **ca. 1975** **Site Visit/Map**

Orig Construction **1910** **Permit** **2700 Permit**

Construction Event Association Associated Name

Orig Construction **Architect** **Deichmann, John C.**

Orig Construction **Builder** **Deichmann, John C.**

Orig Construction **Owner** **Deichmann, John C.**

Construction Notes:

One of seven buildings constructed from the same permit (#4307).

PEOPLE/EVENTS DATA

Racial Segregation Status:

SETTING/SHAPE/SIZE DATA

Surroundings: **Urban**
Streetscape: **Intact**
Relate to Othr Bldgs: **Row End (1 of 7)**
Relate to Street: **Raised Front Yard/Setback**
Massing: **Row Building/Front Porch**
Footprint: **Rectangular**

Cross Reference Notes:



Number Stories: **2**
Bays Wide: **2**
Height: **16**
Width: **32**
Depth/Length: **32**

Outbuilding Type

Contributing Status

Garage

SqFt:
Volume:
Lot Width
Lot Depth/Length:

Outbuilding Notes:

March 2008: A one-story, one-bay garage, noted on the 1928 Sanborn map, is located west of the dwelling. The wood-frame garage is clad with corrugated metal and is capped by a sloping roof. A roll-up, paneled wood door pierces the façade (west elevation). A flush, single-leaf door and a two-light window mark the rear (east) elevation.

Has Driveway: ☐

STYLE/EXTERIOR DATA

Architectural Style(s)

Classical Revival

Exterior & Architectural Notes:

March 2008: Constructed in 1910 by owner/builder/architect John C. Deichmann, this two-story, two-bay Classical Revival-style single-family rowhouse is one of seven similar dwellings constructed from the same permit (#4307). Set on a solid concrete foundation, this brick dwelling is faced with Flemish-bond brick on the first story and is clad with aluminum siding on the second story. A sloping roof caps the building and is accented by a molded metal cornice. An interior-rear brick chimney rises from the rear elevation and has a plain cap. A single-leaf door (flanked by fluted pilasters with a pediment) and a 1/1, double-hung, vinyl-sash window fenestrate the first story. A three-sided, canted oriel projects from the center bay of the second story of the façade. The oriel is clad with aluminum siding and is fenestrated with 1/1, double-hung, vinyl-sash windows. A one-story, full-width porch spans the façade and is set on a brick pier foundation with honeycomb brick infill. A flat roof, featuring overhanging eaves, caps the porch and is supported by metal filigree posts. The south (side) elevation features fenestration that is consistent with the façade and each opening is topped by a two-course, rowlock brick segmental arch.

A one-story, full-width enclosed porch spans the rear (west) elevation and is set on a pier foundation. The wood-frame enclosed porch is clad with aluminum siding and is capped by a sloping roof. Visible fenestration consists of a single-leaf, paneled wood door with lights and 1/1, double-hung, vinyl-sash windows.

A second story addition, which extends from the rear elevation of the main block, rests above the enclosed porch. This wood-frame addition, constructed ca. 1975, is clad with aluminum siding and is capped by a sloping roof. A 1/1, double-hung, vinyl-sash window pierces the rear elevation.

Site Notes:

March 2008: This two-story, single-family rowhouse is set back approximately ten feet from the concrete sidewalk and is sited on a raised lot on the west side of 16th Street, N.E. Set back approximately ten feet from the concrete sidewalk, the raised front yard is marked by mature shrubs. A stone retaining wall surrounds the front of the property.

NOTABLE FEATURES DATA

Component

Feature

EXTERIOR MATERIALS DATA

Roof Component	Material	Color	Treatment	Source
----------------	----------	-------	-----------	--------

Wall Component	Material	Color	Treatment	Source
----------------	----------	-------	-----------	--------

Structure Component	Material	Feature	Source
---------------------	----------	---------	--------

Materials Notes:

WINDOW/DOOR/INTERIOR DATA

Window Location	Aperture Shape	Type	Lights	Material
-----------------	----------------	------	--------	----------

Door Location	Aperture Shape	Type	Panels	Material
---------------	----------------	------	--------	----------

Notable Interior Plan(s)	Notable Interior Feature(s)
--------------------------	-----------------------------

Interior Notes:

PLAN/SURVEY/DESIGNATION DATA

Neighborhood: Capitol Hill	Historic District(s)
-----------------------------------	----------------------

Subdivision:

Ward/ANC:

Zoning:

Contributing:

Designation Event(s)

Survey(s)	Level(s) of Investigation
-----------	---------------------------

Capitol Hill - Rosedale

Permit Research

Volunteer Reconnaissance Survey

PHOTOS - DIGITIZED

Caption:

Path: **C:\Users\CHRS\Documents\CHRS
Databases\Rosedale - 15 to 19th
St\Database\Pictures\Square 1070**

File: **12_16th_Street_NE_01.jpg**

Date:: Photog:

Code:: R: Fr:



Caption:

Path: **C:\Users\CHRS\Documents\CHRS
Databases\Rosedale - 15 to 19th
St\Database\Pictures\Square 1070**

File: **12_16th_Street_NE_02.jpg**

Date:: Photog:

Code:: R: Fr:



Caption:

Path: C:\Users\CHRS\Documents\CHRS
Databases\Rosedale - 15 to 19th
St\Database\Pictures\Square 1070\

File: 12_16th_Street_NE_04.jpg

Date:: Photog:

Code:: R: Fr:



Caption:

Path: C:\Users\CHRS\Documents\CHRS
Databases\Rosedale - 15 to 19th
St\Database\Pictures\Square 1070\

File: 12_16th_Street_NE_05.jpg

Date:: Photog:

Code:: R: Fr:



Caption:

Path: C:\Users\CHRS\Documents\CHRS
Databases\Rosedale - 15 to 19th
St\Database\Pictures\Square 1070\

File: 12_16th_Street_NE_07.jpg

Date:: Photog:

Code:: R: Fr:



Caption:

Path: C:\Users\CHRS\Documents\CHRS
Databases\Rosedale - 15 to 19th
St\Database\Pictures\Square 1070\

File: 12_16th_Street_NE_08.jpg

Date:: Photog:

Code:: R: Fr:



PHOTOS - B/W OR NON-DIGITIZED

Photo Code	Roll	Frame(s)	Date	Photographer	Caption
------------	------	----------	------	--------------	---------

MISCELLANEOUS NOTES DATA

Notes:

--

PERMIT DATA

Permit Issue Date	Number	Type	Remarks
02/03/1910	4307	Build	

Permit Notes:

BIBLIOGRAPHIC DATA

SIGNIFICANCE DATA

Study Unit

Code	Criteria
------	----------

DATA PROCESSING EVENTS DATA

Resource All Data Report

ID Number: 1070-0062

BASICS DATA

ID Number: **1070-0062** Year Built: **1910** Data Source: **Permit**

Number Extended Street Quad Type of Address

14 **16th Street** **NE** **Current**

Name(s) Type of Name

Rowhouse, 14 16th Street, N.E. **Common**

TaxCode1 TaxCode2 TaxCode3 Type Explain

1070/0062 **Square/Lot** **Current**

STATUS/PURPOSE/USE DATA

Resource Type: **Building** Status Current: **Extant**

Desig. Status: **Historic** Quality:

Purpose: **Rowhouse** Condition: **Good**

Function/Use Start Source Stop Source Explain

Residential (Single-Family) **1910** **Permit** **Historic/Current**

CONSTRUCTION DATA

Construction Event Start Source Stop Source Cost Source

Orig Construction **1910** **Permit** **2700 Permit**

Construction Event Association Associated Name

Orig Construction **Architect** **Deichmann, John C.**

Orig Construction **Builder** **Deichmann, John C.**

Orig Construction **Owner** **Deichmann, John C.**

Construction Notes:

Constructed as one of seven buildings from the same permit (#4307).

PEOPLE/EVENTS DATA

Racial Segregation Status:

SETTING/SHAPE/SIZE DATA

Surroundings: **Urban**

Streetscape: **Intact**

Relate to Othr Bldgs: **Row (1 of 7)**

Relate to Street: **Raised Front Yard/Setback**

Massing: **Row Building/Front Porch**

Footprint: **L-Shaped**

Number Stories: **2**

Bays Wide: **2**

Height:

Width: **16**

Depth/Length: **32**

SqFt:

Volume:

Lot Width

Lot Depth/Length:

Lot SqFt:

Acreage:

Has Driveway: ☐

Cross Reference Notes:

Outbuilding Type

Contributing Status

Outbuilding Notes:

STYLE/EXTERIOR DATA

Architectural Style(s)

Classical Revival

Exterior & Architectural Notes:

March 2008: Constructed in 1910 by owner/builder/architect John C. Deichmann, this two-story, two-bay Classical Revival-style single-family rowhouse is one of seven similar dwellings constructed from the same permit (#4307). Set on a solid concrete foundation, this brick dwelling is faced with Flemish-bond brick on the first story of the façade (east elevation) and with aluminum siding on the second story. A sloping roof caps the building and is accented by a molded metal cornice. A single-leaf door and a 1/1, double-hung, vinyl-sash window fenestrate the first story. A three-sided, canted oriel projects from the center bay of the second story of the façade. The wood-frame oriel, clad with aluminum siding, is fenestrated with 1/1, double-hung, vinyl-sash windows. A one-story, full-width porch spans the façade and is set on a brick pier foundation with decorative concrete block infill. A flat roof, featuring overhanging eaves, caps the porch and is supported by metal filigree posts. The rear (west) elevation is pierced by 1/1, double-hung, wood-sash windows. Each opening is surmounted by a two-course, rowlock brick segmental arch.

A two-story brick ell extends from the northernmost bay of the rear (west) elevation and is original. A sloping roof caps the ell, which is pierced by an interior-rear brick chimney with a parged cap. Visible fenestration consists of a single-leaf, flush door with lights (topped by a single-light transom) and a 1/1, double-hung, vinyl-sash window.

A three-sided, canted oriel extends from the second story of the rear elevation of the ell. The wood-frame oriel is clad with aluminum siding and is pierced by a 1/1, double-hung, vinyl-sash window.

Site Notes:

March 2008: This two-story, single-family rowhouse is set back approximately ten feet from the concrete sidewalk and is sited on a raised lot on the west side of 16th Street, N.E. Set back approximately ten feet from the concrete sidewalk, the raised front yard is marked by mature shrubs. A stone retaining wall surrounds the front of the property. Concrete steps provide access to the property. A concrete parking pad is located west of the dwelling.

NOTABLE FEATURES DATA

Component	Feature
-----------	---------

EXTERIOR MATERIALS DATA

Roof Component	Material	Color	Treatment	Source
Wall Component	Material	Color	Treatment	Source
Structure Component	Material	Feature		Source

Materials Notes:

WINDOW/DOOR/INTERIOR DATA

Window Location	Aperture Shape	Type	Lights	Material
Door Location	Aperture Shape	Type	Panels	Material
Notable Interior Plan(s)		Notable Interior Feature(s)		

Interior Notes:

PLAN/SURVEY/DESIGNATION DATA

Neighborhood: **Capitol Hill**

Subdivision:

Ward/ANC:

Zoning:

Contributing:

Historic District(s)

Designation Event(s)

Survey(s)

Level(s) of Investigation

Capitol Hill - Rosedale

Permit Research

Volunteer Reconnaissance Survey

PHOTOS - DIGITIZED

Caption:

Path: C:\Users\CHRS\Documents\CHRS
Databases\Rosedale - 15 to 19th
St\Database\Pictures\Square 1070\
File: 14_16th_Street_NE_01.jpg

Date:: Photog:

Code:: R: Fr:



Caption:

Path: C:\Users\CHRS\Documents\CHRS
Databases\Rosedale - 15 to 19th
St\Database\Pictures\Square 1070\
File: 14_16th_Street_NE_04.jpg

Date:: Photog:

Code:: R: Fr:



PHOTOS - B/W OR NON-DIGITIZED

Photo Code	Roll	Frame(s)	Date	Photographer	Caption
------------	------	----------	------	--------------	---------

MISCELLANEOUS NOTES DATA

Notes:

PERMIT DATA

Permit Issue Date	Number	Type	Remarks
02/03/1910	4307	Build	

Permit Notes:

BIBLIOGRAPHIC DATA

SIGNIFICANCE DATA

Study Unit

Code	Criteria
------	----------

DATA PROCESSING EVENTS DATA

Resource All Data Report

ID Number: 1070-0061

BASICS DATA

ID Number: **1070-0061** Year Built: **1910** Data Source: **Permit**

Number Extended Street Quad Type of Address

16 **16th Street** **NE** **Current**

Name(s) Type of Name

Rowhouse, 16 16th Street, N.E. **Common**

TaxCode1 TaxCode2 TaxCode3 Type Explain

1070/0061 **Square/Lot** **Current**

STATUS/PURPOSE/USE DATA

Resource Type: **Building** Status Current: **Extant**

Desig. Status: **Historic** Quality:

Purpose: **Rowhouse** Condition: **Good**

Function/Use Start Source Stop Source Explain

Residential (Single-Family) **1910** **Permit** **Historic/Current**

CONSTRUCTION DATA

Construction Event Start Source Stop Source Cost Source

Orig Construction **1910** **Permit** **2700 Permit**

Construction Event Association Associated Name

Orig Construction **Architect** **Deichmann, John C.**

Orig Construction **Builder** **Deichmann, John C.**

Orig Construction **Owner** **Deichmann, John C.**

Construction Notes:

One of seven similar buildings constructed from the same permit (#4307).

PEOPLE/EVENTS DATA

Racial Segregation Status:

SETTING/SHAPE/SIZE DATA

Surroundings: **Urban**

Streetscape: **Intact**

Relate to Othr Bldgs: **Row (1 of 7)**

Relate to Street: **Raised Front Yard/Setback**

Massing: **Row Building/Front Porch**

Footprint: **L-Shaped**

Number Stories: **2**

Bays Wide: **2**

Height:

Width: **16**

Depth/Length: **32**

SqFt:

Volume:

Lot Width

Lot Depth/Length:

Lot SqFt:

Acreage:

Has Driveway: ☐

Cross Reference Notes:

Outbuilding Type

Contributing Status

Outbuilding Notes:

STYLE/EXTERIOR DATA

Architectural Style(s)

Classical Revival

Exterior & Architectural Notes:

March 2008: Constructed in 1910 by owner/builder/architect John C. Deichmann, this two-story, two-bay Classical Revival-style single-family rowhouse is one of seven similar dwellings constructed from the same permit (#4307). Set on a solid concrete foundation, this brick dwelling is faced with Flemish-bond brick on the façade (east elevation). A sloping roof caps the building and is accented by a molded metal cornice. A single-leaf door and a 1/1, double-hung, vinyl-sash window fenestrate the first story. A three-sided, canted oriel projects from the center bay of the second story of the façade. The wood-frame oriel, which is ornamented with molded stringcourses, is fenestrated with 1/1, double-hung, vinyl-sash windows. A one-story, full-width porch spans the façade and is set on a brick pier foundation with brick infill. A flat roof, featuring overhanging eaves, caps the porch and is supported by brick posts. The rear (west) elevation is pierced by 2/2, double-hung, wood-sash windows. Each opening is surmounted by a two-course, rowlock brick segmental arch.

A two-story brick ell extends from the southernmost bay of the rear (west) elevation and is original. A sloping roof caps the ell, which is pierced by an interior-rear brick chimney with a parged cap. Visible fenestration consists of a single-leaf, door with lights (topped by a blind transom) and a 1/1, double-hung, vinyl-sash window. Each opening is surmounted by a two-course, rowlock brick segmental arch.

A three-sided, canted oriel extends from the second story of the rear elevation of the ell. The wood-frame oriel is clad with aluminum siding and is pierced by a 1/1, double-hung, vinyl-sash window.

Site Notes:

March 2008: This two-story, single-family rowhouse is set back approximately ten feet from the concrete sidewalk and is sited on a raised lot on the west side of 16th Street, N.E. Set back approximately ten feet from the concrete sidewalk, the raised front yard is marked by mature shrubs. A stone retaining wall surrounds the front of the property. Concrete steps provide access to the property. A concrete parking pad is located west of the dwelling.

NOTABLE FEATURES DATA

Component

Feature

EXTERIOR MATERIALS DATA

Roof Component	Material	Color	Treatment	Source
----------------	----------	-------	-----------	--------

Wall Component	Material	Color	Treatment	Source
----------------	----------	-------	-----------	--------

Structure Component	Material	Feature	Source
---------------------	----------	---------	--------

Materials Notes:

WINDOW/DOOR/INTERIOR DATA

Window Location	Aperture Shape	Type	Lights	Material
-----------------	----------------	------	--------	----------

Door Location	Aperture Shape	Type	Panels	Material
---------------	----------------	------	--------	----------

Notable Interior Plan(s)

Notable Interior Feature(s)

Interior Notes:

PLAN/SURVEY/DESIGNATION DATA

Neighborhood: **Capitol Hill**

Historic District(s)

Subdivision:

Ward/ANC:

Zoning:

Contributing:

Designation Event(s)

Survey(s)

Level(s) of Investigation

Capitol Hill - Rosedale

Permit Research

Volunteer Reconnaissance Survey

PHOTOS - DIGITIZED

Caption:

Path: C:\Users\CHRS\Documents\CHRS
Databases\Rosedale - 15 to 19th
St\Database\Pictures\Square 1070\

File: 16_16th_Street_NE_01.jpg

Date:: Photog:

Code:: R: Fr:



Caption:

Path: C:\Users\CHRS\Documents\CHRS
Databases\Rosedale - 15 to 19th
St\Database\Pictures\Square 1070\

File: 16_16th_Street_NE_04.jpg

Date:: Photog:

Code:: R: Fr:



PHOTOS - B/W OR NON-DIGITIZED

Photo Code	Roll	Frame(s)	Date	Photographer	Caption
------------	------	----------	------	--------------	---------

MISCELLANEOUS NOTES DATA

Notes:

PERMIT DATA

Permit Issue Date	Number	Type	Remarks
02/03/1910	4307	Build	

Permit Notes:

BIBLIOGRAPHIC DATA

SIGNIFICANCE DATA

Study Unit

Code	Criteria
------	----------

DATA PROCESSING EVENTS DATA

Resource All Data Report

ID Number: 1070-0060

BASICS DATA

ID Number: **1070-0060** Year Built: **1910** Data Source: **Permit**

Number Extended Street Quad Type of Address

18 **16th Street** **NE** **Current**

Name(s) Type of Name

Rowhouse, 18 16th Street, N.E. **Common**

TaxCode1 TaxCode2 TaxCode3 Type Explain

1070/0060 **Square/Lot** **Current**

STATUS/PURPOSE/USE DATA

Resource Type: **Building** Status Current: **Extant**

Desig. Status: **Historic** Quality:

Purpose: **Rowhouse** Condition: **Good**

Function/Use Start Source Stop Source Explain

Residential (Single-Family) **1910** **Permit** **Historic/Current**

CONSTRUCTION DATA

Construction Event Start Source Stop Source Cost Source

Orig Construction **1910** **Permit** **2700 Permit**

Construction Event Association Associated Name

Orig Construction **Architect** **Deichmann, John C.**

Orig Construction **Builder** **Deichmann, John C.**

Orig Construction **Owner** **Deichmann, John C.**

Construction Notes:

One of seven buildings constructed from the same permit (#4307).

PEOPLE/EVENTS DATA

Racial Segregation Status:

SETTING/SHAPE/SIZE DATA

Surroundings: **Urban**

Streetscape: **Intact**

Relate to Othr Bldgs: **Row (1 of 7)**

Relate to Street: **Raised Front Yard/Setback**

Massing: **Row Building/Front Porch**

Footprint: **L-Shaped**

Number Stories: **2**

Bays Wide: **2**

Height:

Width: **16**

Depth/Length: **32**

SqFt:

Volume:

Lot Width

Lot Depth/Length:

Lot SqFt:

Acreage:

Has Driveway: ☐

Cross Reference Notes:

Outbuilding Type

Contributing Status

Outbuilding Notes:

STYLE/EXTERIOR DATA

Architectural Style(s)

Classical Revival

Exterior & Architectural Notes:

March 2008: Constructed in 1910 by owner/builder/architect John C. Deichmann, this two-story, two-bay Classical Revival-style single-family rowhouse is one of seven similar dwellings constructed from the same permit (#4307). Set on a solid concrete foundation, this brick dwelling is faced with Flemish-bond brick on the façade (east elevation). A sloping roof caps the building and is accented by a molded metal cornice. A flush, single-leaf door and a 1/1, double-hung, vinyl-sash window fenestrate the first story. A three-sided, canted oriel projects from the center bay of the second story of the façade. The wood-frame oriel, which is ornamented with molded stringcourses, is fenestrated with 1/1, double-hung, vinyl-sash windows. A one-story, full-width porch spans the façade and is set on a brick pier foundation with decorative concrete block infill. A flat roof, featuring overhanging eaves, caps the porch and is supported by metal filigree posts. The rear (west) elevation is pierced by 1/1, double-hung, vinyl-sash windows. Each opening is surmounted by a two-course, rowlock brick segmental arch.

A two-story brick ell extends from the northernmost bay of the rear (west) elevation and is original. A sloping roof caps the ell, which is pierced by an interior-rear brick chimney. Visible fenestration consists of a single-leaf door and a 1/1, double-hung, vinyl-sash window. Each opening is surmounted by a two-course, rowlock brick segmental arch.

A three-sided, canted oriel extends from the second story of the rear elevation of the ell. The wood-frame oriel is clad with vinyl siding and is pierced by a 1/1, double-hung, vinyl-sash window.

Site Notes:

March 2008: This two-story, single-family rowhouse is set back approximately ten feet from the concrete sidewalk and is sited on a raised lot on the west side of 16th Street, N.E. Set back approximately ten feet from the concrete sidewalk, the raised front yard is bounded by a stone retaining wall. Concrete steps provide access to the property. A concrete parking pad is located west of the dwelling.

NOTABLE FEATURES DATA

Component	Feature
-----------	---------

EXTERIOR MATERIALS DATA

Roof Component	Material	Color	Treatment	Source
Wall Component	Material	Color	Treatment	Source
Structure Component	Material	Feature		Source

Materials Notes:

WINDOW/DOOR/INTERIOR DATA

Window Location	Aperture Shape	Type	Lights	Material
Door Location	Aperture Shape	Type	Panels	Material

Notable Interior Plan(s)	Notable Interior Feature(s)
--------------------------	-----------------------------

Interior Notes:

PLAN/SURVEY/DESIGNATION DATA

Neighborhood: **Capitol Hill**

Historic District(s)

Subdivision:

Ward/ANC:

Zoning:

Contributing:

Designation Event(s)

Survey(s)

Level(s) of Investigation

Capitol Hill - Rosedale

Permit Research

Volunteer Reconnaissance Survey


PHOTOS - DIGITIZED

Caption:

Path: C:\Users\CHRS\Documents\CHRS
Databases\Rosedale - 15 to 19th
St\Database\Pictures\Square 1070\
File: 18_16th_Street_NE_01.jpg

Date:: Photog:

Code:: R: Fr:



Caption:

Path: C:\Users\CHRS\Documents\CHRS
Databases\Rosedale - 15 to 19th
St\Database\Pictures\Square 1070\
File: 18_16th_Street_NE_04.jpg

Date:: Photog:

Code:: R: Fr:



PHOTOS - B/W OR NON-DIGITIZED

Photo Code	Roll	Frame(s)	Date	Photographer	Caption
------------	------	----------	------	--------------	---------

MISCELLANEOUS NOTES DATA

Notes:

PERMIT DATA

Permit Issue Date	Number	Type	Remarks
02/03/1910	4307	Build	

Permit Notes:

BIBLIOGRAPHIC DATA

SIGNIFICANCE DATA

Study Unit

Code	Criteria
------	----------

DATA PROCESSING EVENTS DATA

Resource All Data Report

ID Number: 1070-0059

BASICS DATA

ID Number: **1070-0059** Year Built: **1910** Data Source: **Permit**

Number Extended Street Quad Type of Address

20 **16th Street** **NE** **Current**

Name(s) Type of Name

Rowhouse, 20 16th Street, N.E. **Common**

TaxCode1 TaxCode2 TaxCode3 Type Explain

1070/0059 **Square/Lot** **Current**

STATUS/PURPOSE/USE DATA

Resource Type: **Building** Status Current: **Extant**

Desig. Status: **Historic** Quality:

Purpose: **Rowhouse** Condition: **Good**

Function/Use Start Source Stop Source Explain

Residential (Single-Family) **1910** **Permit** **Historic/Current**

CONSTRUCTION DATA

Construction Event Start Source Stop Source Cost Source

Orig Construction **1910** **Permit** **2700 Permit**

Construction Event Association Associated Name

Orig Construction **Architect** **Deichmann, John C.**

Orig Construction **Builder** **Deichmann, John C.**

Orig Construction **Owner** **Deichmann, John C.**

Construction Notes:

One of seven buildings constructed from the same permit (#4307).

PEOPLE/EVENTS DATA

Racial Segregation Status:

SETTING/SHAPE/SIZE DATA

Surroundings: **Urban**

Streetscape: **Intact**

Relate to Othr Bldgs: **Row (1 of 7)**

Relate to Street: **Raised Front Yard/Setback**

Massing: **Row Building/Front Porch**

Footprint: **L-Shaped**

Number Stories: **2**

Bays Wide: **2**

Height:

Width: **16**

Depth/Length: **32**

SqFt:

Volume:

Lot Width

Lot Depth/Length:

Lot SqFt:

Acreage:

Has Driveway: ☐

Cross Reference Notes:

Outbuilding Type

Contributing Status

Outbuilding Notes:

STYLE/EXTERIOR DATA

Architectural Style(s)

Classical Revival

Exterior & Architectural Notes:

March 2008: Constructed in 1910 by owner/builder/architect John C. Deichmann, this two-story, two-bay Classical Revival-style single-family rowhouse is one of seven similar dwellings constructed from the same permit (#4307). Set on a solid concrete foundation, this brick dwelling is faced with Flemish-bond brick on the façade (east elevation). A sloping roof caps the building and is accented by a molded metal cornice. A single-leaf door with lights and a 1/1, double-hung, vinyl-sash window fenestrate the first story. A three-sided, canted oriel projects from the center bay of the second story of the façade. The wood-frame oriel, which is clad with aluminum siding, is fenestrated with 1/1, double-hung, vinyl-sash windows. A one-story, full-width porch spans the façade and is set on a brick pier foundation with wood lattice infill. A flat roof, featuring overhanging eaves, caps the porch and is supported by brick posts. The rear (west) elevation is pierced by 1/1, double-hung, vinyl-sash windows. Each opening is surmounted by a two-course, rowlock brick segmental arch.

A two-story brick ell extends from the southernmost bay of the rear (west) elevation and is original. A sloping roof caps the ell, which is pierced by an interior-rear brick chimney. Visible fenestration consists of a single-leaf, multi-light door, a single-leaf, paneled door with lights, and a 1/1, double-hung, vinyl-sash window. A two-story deck extends from the rear elevation of the ell.

Site Notes:

March 2008: This two-story, single-family rowhouse is set back approximately ten feet from the concrete sidewalk and is sited on a raised lot on the west side of 16th Street, N.E. Set back approximately ten feet from the concrete sidewalk, the raised front yard marked by mature shrubs and is bounded by a stone retaining wall. Brick steps provide access to the property. A parking pad is located west of the dwelling.

NOTABLE FEATURES DATA

Component	Feature
-----------	---------

EXTERIOR MATERIALS DATA

Roof Component	Material	Color	Treatment	Source
----------------	----------	-------	-----------	--------

Wall Component	Material	Color	Treatment	Source
----------------	----------	-------	-----------	--------

Structure Component	Material	Feature	Source
---------------------	----------	---------	--------

Materials Notes:

WINDOW/DOOR/INTERIOR DATA

Window Location	Aperture Shape	Type	Lights	Material
-----------------	----------------	------	--------	----------

Door Location	Aperture Shape	Type	Panels	Material
---------------	----------------	------	--------	----------

Notable Interior Plan(s)

Notable Interior Feature(s)

Interior Notes:

PLAN/SURVEY/DESIGNATION DATA

Neighborhood: **Capitol Hill**

Historic District(s)

Subdivision:

Ward/ANC:

Zoning:
Contributing:

Designation Event(s)

Survey(s)

Level(s) of Investigation

Capitol Hill - Rosedale

Permit Research

Volunteer Reconnaissance Survey

PHOTOS - DIGITIZED

Caption:

Path: C:\Users\CHRS\Documents\CHRS
Databases\Rosedale - 15 to 19th
St\Database\Pictures\Square 1070\
File: 20_16th_Street_NE_01.jpg

Date:: Photog:

Code:: R: Fr:



Caption:

Path: C:\Users\CHRS\Documents\CHRS
Databases\Rosedale - 15 to 19th
St\Database\Pictures\Square 1070\
File: 20_16th_Street_NE_04.jpg

Date:: Photog:

Code:: R: Fr:



PHOTOS - B/W OR NON-DIGITIZED

Photo Code	Roll	Frame(s)	Date	Photographer	Caption
------------	------	----------	------	--------------	---------

MISCELLANEOUS NOTES DATA

Notes:

PERMIT DATA

Permit Issue Date	Number	Type	Remarks
02/03/1910	4307	Build	

Permit Notes:

BIBLIOGRAPHIC DATA

SIGNIFICANCE DATA

Study Unit

DATA PROCESSING EVENTS DATA

Resource All Data Report

ID Number: 1070-0058

BASICS DATA

ID Number: **1070-0058** Year Built: **1910** Data Source: **Permit**

Number Extended Street Quad Type of Address

22 **16th Street** **NE Current**

Name(s) Type of Name

Rowhouse, 22 16th Street, N.E. **Common**

TaxCode1 TaxCode2 TaxCode3 Type Explain

1070/0058 **Square/Lot** **Current**

STATUS/PURPOSE/USE DATA

Resource Type: **Building** Status Current: **Extant**

Desig. Status: **Historic** Quality:

Purpose: **Rowhouse** Condition: **Good**

Function/Use Start Source Stop Source Explain

Residential (Single-Family) **1910** **Permit** **Historic/Current**

CONSTRUCTION DATA

Construction Event Start Source Stop Source Cost Source

Orig Construction **1910** **Permit** **2700 Permit**

Construction Event Association Associated Name

Orig Construction **Architect** **Deichmann, John C.**

Orig Construction **Builder** **Deichmann, John C.**

Orig Construction **Owner** **Deichmann, John C.**

Construction Notes:

One of seven buildings constructed from the same permit (#4307).

PEOPLE/EVENTS DATA

Racial Segregation Status:

SETTING/SHAPE/SIZE DATA

Surroundings: **Urban**

Streetscape: **Intact**

Relate to Othr Bldgs: **Row (1 of 7)**

Relate to Street: **Raised Front Yard/Setback**

Massing: **Row Building/Front Porch**

Footprint: **L-Shaped**

Number Stories: **2**

Bays Wide: **2**

Height:

Width: **16**

Depth/Length: **32**

SqFt:

Volume:

Lot Width

Lot Depth/Length:

Lot SqFt:

Acreage:

Has Driveway: ☐

Cross Reference Notes:

Outbuilding Type

Contributing Status

Garage

Outbuilding Notes:

March 2008: A one-story, one-bay garage, constructed ca. 1925, is located west of the dwelling. Noted on the 1928 Sanborn map as a concrete block structure, this building is capped by a sloping roof. A roll-up, paneled metal door pierces the west elevation.

STYLE/EXTERIOR DATA

Architectural Style(s)

Classical Revival

Exterior & Architectural Notes:

March 2008: Constructed in 1910 by owner/builder/architect John C. Deichmann, this two-story, two-bay Classical Revival-style single-family rowhouse is one of seven similar dwellings constructed from the same permit (#4307). Set on a solid concrete foundation, this brick dwelling is faced with Flemish-bond brick on the façade (east elevation). A sloping roof caps the building and is accented by a molded metal cornice. A single-leaf, paneled door with lights (surmounted by a single-light transom) and a 1/1, double-hung, vinyl-sash window fenestrate the first story. A three-sided, canted oriel projects from the center bay of the second story of the façade. The wood-frame oriel, which is ornamented with molded stringcourses, is fenestrated with a single-light fixed window and 1/1, double-hung, vinyl-sash windows. A one-story, full-width porch spans the façade and is set on a brick pier foundation with brick infill. A flat roof, featuring overhanging eaves, caps the porch and is supported by brick posts set upon brick pedestals. The rear (west) elevation is pierced by 1/1, double-hung, vinyl-sash windows. Each opening is surmounted by a two-course, rowlock brick segmental arch.

A two-story brick ell extends from the northernmost bay of the rear (west) elevation and is original. A sloping roof caps the ell, which is pierced by an interior-rear brick chimney with a parged cap. Visible fenestration consists of a single-leaf door (surmounted by a single-light transom) and a 1/1, double-hung, vinyl-sash window. Each opening is topped by a two-course, rowlock brick segmental arch.

A three-sided, canted oriel extends from the second story of the rear elevation of the ell. The wood-frame oriel is clad with aluminum siding and is pierced by a 1/1, double-hung, vinyl-sash window.

Site Notes:

March 2008: This two-story, single-family rowhouse is set back approximately ten feet from the concrete sidewalk and is sited on a raised lot on the west side of 16th Street, N.E. Set back approximately ten feet from the concrete sidewalk, the raised front yard is bounded by a stone retaining wall. Brick steps provide access to the property.

NOTABLE FEATURES DATA

Component	Feature
-----------	---------

EXTERIOR MATERIALS DATA

Roof Component	Material	Color	Treatment	Source
----------------	----------	-------	-----------	--------

Wall Component	Material	Color	Treatment	Source
----------------	----------	-------	-----------	--------

Structure Component	Material	Feature	Source
---------------------	----------	---------	--------

Materials Notes:

WINDOW/DOOR/INTERIOR DATA

Window Location	Aperture Shape	Type	Lights	Material
-----------------	----------------	------	--------	----------

Door Location	Aperture Shape	Type	Panels	Material
---------------	----------------	------	--------	----------

Notable Interior Plan(s)	Notable Interior Feature(s)
--------------------------	-----------------------------

Interior Notes:

PLAN/SURVEY/DESIGNATION DATA

Neighborhood: **Capitol Hill**

Subdivision:

Ward/ANC:

Zoning:

Contributing:

Historic District(s)

Designation Event(s)

Survey(s)

Capitol Hill - Rosedale

Level(s) of Investigation

Permit Research

Volunteer Reconnaissance Survey

PHOTOS - DIGITIZED

Caption:

Path: C:\Users\CHRS\Documents\CHRS
Databases\Rosedale - 15 to 19th
St\Database\Pictures\Square 1070\

File: 22_16th_Street_NE_01.jpg

Date:: Photog:

Code:: R: Fr:



Caption:

Path: C:\Users\CHRS\Documents\CHRS
Databases\Rosedale - 15 to 19th
St\Database\Pictures\Square 1070\

File: 22_16th_Street_NE_04.jpg

Date:: Photog:

Code:: R: Fr:



Caption:

Path: C:\Users\CHRS\Documents\CHRS
Databases\Rosedale - 15 to 19th
St\Database\Pictures\Square 1070\

File: 22_16th_Street_NE_05.jpg

Date:: Photog:

Code:: R: Fr:



Caption:

Path: C:\Users\CHRS\Documents\CHRS
Databases\Rosedale - 15 to 19th
St\Database\Pictures\Square 1070\

File: 22_16th_Street_NE_06.jpg

Date:: Photog:

Code:: R: Fr:



PHOTOS - B/W OR NON-DIGITIZED

Photo Code	Roll	Frame(s)	Date	Photographer	Caption
------------	------	----------	------	--------------	---------

MISCELLANEOUS NOTES DATA

Notes:

PERMIT DATA

Permit Issue Date	Number	Type	Remarks
02/03/1910	4307	Build	

Permit Notes:

BIBLIOGRAPHIC DATA

SIGNIFICANCE DATA

Study Unit

Code	Criteria
------	----------

DATA PROCESSING EVENTS DATA

Resource All Data Report

ID Number: 1070-0057

BASICS DATA

ID Number: **1070-0057** Year Built: **1910** Data Source: **Permit**

Number Extended Street Quad Type of Address

24 **16th Street** **NE** **Current**

Name(s) Type of Name

Rowhouse, 24 16th Street, N.E. **Common**

TaxCode1 TaxCode2 TaxCode3 Type Explain

1070/0057 **Square/Lot** **Current**

STATUS/PURPOSE/USE DATA

Resource Type: **Building** Status Current: **Extant**

Desig. Status: **Historic** Quality:

Purpose: **Rowhouse** Condition: **Good**

Function/Use Start Source Stop Source Explain

Residential (Single-Family) **1910** **Permit** **Historic/Current**

CONSTRUCTION DATA

Construction Event Start Source Stop Source Cost Source

Orig Construction **1910** **Permit** **2700 Permit**

Construction Event Association Associated Name

Orig Construction **Architect** **Deichmann, John C.**

Orig Construction **Builder** **Deichmann, John C.**

Orig Construction **Owner** **Deichmann, John C.**

Construction Notes:

One of seven similar buildings constructed from the same permit (#4307).

PEOPLE/EVENTS DATA

Racial Segregation Status:

SETTING/SHAPE/SIZE DATA

Surroundings: **Urban**

Streetscape: **Intact**

Relate to Othr Bldgs: **Row End (1 of 7)**

Relate to Street: **Raised Front Yard/Setback**

Massing: **Row Building/Front Porch**

Footprint: **Rectangular**

Number Stories: **2**

Bays Wide: **2**

Height:

Width: **16**

Depth/Length: **32**

SqFt:

Volume:

Lot Width

Lot Depth/Length:

Lot SqFt:

Acreage:

Has Driveway: ☐

Cross Reference Notes:

Outbuilding Type

Contributing Status

Outbuilding Notes:

STYLE/EXTERIOR DATA

Architectural Style(s)

Classical Revival

Exterior & Architectural Notes:

March 2008: Constructed in 1910 by owner/builder/architect John C. Deichmann, this two-story, two-bay Classical Revival-style single-family rowhouse is one of seven similar dwellings constructed from the same permit (#4307). Set on a solid concrete foundation, this brick dwelling is faced with Flemish-bond brick on the façade (east elevation). A sloping roof caps the building and is accented by a molded metal cornice. An interior-rear brick chimney rises rear (west) elevation and has a plain cap. A single-leaf door (surmounted by a single-light transom) and a 1/1, double-hung, vinyl-sash window fenestrate the first story. A three-sided, canted oriel projects from the center bay of the second story of the façade. The wood-frame oriel, which is ornamented with molded stringcourses, is fenestrated with a single-light fixed window and 1/1, double-hung, vinyl-sash windows. A one-story, full-width porch spans the façade and is set on a brick pier foundation with honeycomb brick infill. A flat roof, featuring overhanging eaves, caps the porch and is supported by brick posts set upon brick pedestals. The rear (west) elevation is pierced by a single-leaf door (topped by a single-light transom) and a 1/1, double-hung, vinyl-sash window. Each opening is surmounted by a two-course, rowlock brick segmental arch.

A three-sided, canted oriel extends from the second story of the rear elevation. The wood-frame oriel is clad with aluminum siding and is pierced by a 1/1, double-hung, vinyl-sash window.

Site Notes:

March 2008: This two-story, single-family rowhouse is set back approximately ten feet from the concrete sidewalk and is sited on a raised lot on the west side of 16th Street, N.E. Set back approximately ten feet from the concrete sidewalk, the grassy raised front yard is bounded by a stone retaining wall. Concrete steps provide access to the property. A concrete parking pad is located west of the dwelling and is surrounded by a metal chain-link fence.

NOTABLE FEATURES DATA

Component	Feature
-----------	---------

EXTERIOR MATERIALS DATA

Roof Component	Material	Color	Treatment	Source
----------------	----------	-------	-----------	--------

Wall Component	Material	Color	Treatment	Source
----------------	----------	-------	-----------	--------

Structure Component	Material	Feature	Source
---------------------	----------	---------	--------

Materials Notes:

WINDOW/DOOR/INTERIOR DATA

Window Location	Aperture Shape	Type	Lights	Material
-----------------	----------------	------	--------	----------

Door Location	Aperture Shape	Type	Panels	Material
---------------	----------------	------	--------	----------

Notable Interior Plan(s)

Notable Interior Feature(s)

Interior Notes:

PLAN/SURVEY/DESIGNATION DATA

Neighborhood: **Capitol Hill**

Historic District(s)

Subdivision:

Ward/ANC:

Zoning:
Contributing:

Designation Event(s)

Survey(s)

Level(s) of Investigation

Capitol Hill - Rosedale

Permit Research

Volunteer Reconnaissance Survey

PHOTOS - DIGITIZED

Caption:



Path: C:\Users\CHRS\Documents\CHRS
Databases\Rosedale - 15 to 19th
St\Database\Pictures\Square 1070\
File: 24_16th_Street_NE_01.jpg

Date:: Photog:

Code:: R: Fr:

Caption:



Path: C:\Users\CHRS\Documents\CHRS
Databases\Rosedale - 15 to 19th
St\Database\Pictures\Square 1070\
File: 24_16th_Street_NE_04.jpg

Date:: Photog:

Code:: R: Fr:

PHOTOS - B/W OR NON-DIGITIZED

Photo Code	Roll	Frame(s)	Date	Photographer	Caption
------------	------	----------	------	--------------	---------

MISCELLANEOUS NOTES DATA

Notes:

PERMIT DATA

Permit Issue Date	Number	Type	Remarks
02/03/1910	4307	Build	

Permit Notes:

BIBLIOGRAPHIC DATA

SIGNIFICANCE DATA

Study Unit

DATA PROCESSING EVENTS DATA

Resource All Data Report

ID Number: 1070-0084

BASICS DATA

ID Number: **1070-0084** Year Built: **1925** Data Source: **Permit**

Number Extended Street Quad Type of Address

1505 **A Street** **NE** **Current**

Name(s) Type of Name

Rowhouse, 1505 A Street, N.E. **Common**

TaxCode1 TaxCode2 TaxCode3 Type Explain

1070/0084 **Square/Lot** **Current**

STATUS/PURPOSE/USE DATA

Resource Type: **Building** Status Current: **Extant**

Desig. Status: **Historic** Quality:

Purpose: **Rowhouse** Condition: **Good**

Function/Use Start Source Stop Source Explain

Residential (Single-Family) **1925** **Permit** **Historic/Current**

CONSTRUCTION DATA

Construction Event Start Source Stop Source Cost Source

Orig Construction **1925** **Permit** **5000 Permit**

Construction Event Association Associated Name

Orig Construction **Builder** **Stewart, Guy L.**

Orig Construction **Owner** **Stewart, Guy L.**

Powell, A.G. **Architect** **Powell, A.G.**

Construction Notes:

One of three similar buildings constructed from the same permit (#6877).

PEOPLE/EVENTS DATA

Racial Segregation Status:

SETTING/SHAPE/SIZE DATA

Surroundings: **Urban**

Streetscape: **Intact**

Relate to Othr Bldgs: **Row End (1 of 3)**

Relate to Street: **Front Yard/Setback**

Massing: **Row Building/Front Porch**

Footprint: **Rectangular**

Number Stories: **2**

Bays Wide: **2**

Height:

Width: **18**

Depth/Length: **33**

SqFt:

Volume:

Lot Width

Lot Depth/Length:

Lot SqFt:

Acreage:

Has Driveway: ☐

Cross Reference Notes:

Outbuilding Type

Contributing Status

Outbuilding Notes:

STYLE/EXTERIOR DATA

Architectural Style(s)

Colonial Revival

Spanish Colonial Revival

Craftsman

Exterior & Architectural Notes:

February 2008: Constructed in 1925 by Guy L. Stewart, this two-story, two-bay Colonial Revival-style single-family rowhouse is one of three similar buildings constructed from the same permit (#6877) and was influenced by the Spanish Colonial Revival and Craftsman styles. Set on a solid concrete foundation, this brick dwelling is clad with board-and-batten siding on the first story and with aluminum siding on the second story of the façade. A sloping roof caps the building and is fronted by a tiled false mansard roof and a prominent overhanging eave with exposed rafter ends. A shed dormer, capped by a tiled roof with exposed rafter ends, marks the false mansard roof and holds a single-light wood window. An interior-rear brick chimney rises from the south elevation and has a parged cap. A flush, single-leaf door with lights (flanked by pilasters with a broken pediment) and single and paired 1/1, double-hung, vinyl-sash windows fenestrate the façade (north elevation). A one-story, full-width porch spans the façade and is set on a brick pier foundation with brick infill. A single-light window with a rowlock brick sill pierces the foundation of the porch. A flat roof, featuring overhanging eaves, caps the porch and is supported by brick posts set upon brick pedestals.

A two-story, full-width enclosed porch, set on a brick pier foundation, extends from the rear (south) elevation of the dwelling. The wood-frame enclosed porch is clad with German vinyl siding and is capped by a sloping roof. Visible fenestration consists of a single-leaf, paneled metal door with lights and 1/1, double-hung, vinyl-sash windows.

Site Notes:

February 2008: This two-story, single-family rowhouse is located on the south side of A Street, N.E. and is set back approximately ten feet from the concrete sidewalk. The raised lot is landscaped with mature shrubs and foundation plantings and is bounded by a stone retaining wall. Concrete steps provide access to the property from the public sidewalk. A metal chain-link fence surrounds the backyard.

NOTABLE FEATURES DATA

Component	Feature
-----------	---------

EXTERIOR MATERIALS DATA

Roof Component	Material	Color	Treatment	Source
----------------	----------	-------	-----------	--------

Wall Component	Material	Color	Treatment	Source
----------------	----------	-------	-----------	--------

Structure Component	Material	Feature	Source
---------------------	----------	---------	--------

Materials Notes:

WINDOW/DOOR/INTERIOR DATA

Window Location	Aperture Shape	Type	Lights	Material
-----------------	----------------	------	--------	----------

Door Location	Aperture Shape	Type	Panels	Material
---------------	----------------	------	--------	----------

Notable Interior Plan(s)

Notable Interior Feature(s)

Interior Notes:

PLAN/SURVEY/DESIGNATION DATA

Neighborhood: **Capitol Hill**

Historic District(s)

Subdivision:

Ward/ANC:

Zoning:

Contributing:

Designation Event(s)

Survey(s)

Level(s) of Investigation

Capitol Hill - Rosedale

Permit Research

Volunteer Reconnaissance Survey

PHOTOS - DIGITIZED

Caption:

Path: C:\Users\CHRS\Documents\CHRS
Databases\Rosedale - 15 to 19th
St\Database\Pictures\Square 1070\
File: 1505_A_Street_NE_01.jpg

Date:: Photog:

Code:: R: Fr:



Caption:

Path: C:\Users\CHRS\Documents\CHRS
Databases\Rosedale - 15 to 19th
St\Database\Pictures\Square 1070\
File: 1505_A_Street_NE_02.jpg

Date:: Photog:

Code:: R: Fr:



Caption:

Path: C:\Users\CHRS\Documents\CHRS
Databases\Rosedale - 15 to 19th
St\Database\Pictures\Square 1070\
File: 1505_A_Street_NE_04.jpg

Date:: Photog:

Code:: R: Fr:



PHOTOS - B/W OR NON-DIGITIZED

Photo Code	Roll	Frame(s)	Date	Photographer	Caption
------------	------	----------	------	--------------	---------

MISCELLANEOUS NOTES DATA

Notes:

--

PERMIT DATA

Permit Issue Date	Number	Type	Remarks
02/07/1925	6877	Build	

Permit Notes:

BIBLIOGRAPHIC DATA

SIGNIFICANCE DATA

Study Unit

Code	Criteria
------	----------

DATA PROCESSING EVENTS DATA

Resource All Data Report

ID Number: 1070-0085

BASICS DATA

ID Number: **1070-0085** Year Built: **1925** Data Source: **Permit**

Number Extended Street Quad Type of Address

1507 **A Street** **NE** **Current**

Name(s) Type of Name

Rowhouse, 1507 A Street, N.E. **Common**

TaxCode1 TaxCode2 TaxCode3 Type Explain

1070/0085 **Square/Lot** **Current**

STATUS/PURPOSE/USE DATA

Resource Type: **Building** Status Current: **Extant**

Desig. Status: **Historic** Quality:

Purpose: **Rowhouse** Condition: **Good**

Function/Use Start Source Stop Source Explain

Residential (Single-Family) **1925** **Permit** **Historic/Current**

CONSTRUCTION DATA

Construction Event Start Source Stop Source Cost Source

Orig Construction **1925** **Permit** **5000 Permit**

Construction Event Association Associated Name

Orig Construction **Architect** **Powell, A.G.**

Orig Construction **Builder** **Stewart, Guy L.**

Orig Construction **Owner** **Stewart, Guy L.**

Construction Notes:

One of three similar buildings constructed from the same permit (#6877).

PEOPLE/EVENTS DATA

Racial Segregation Status:

SETTING/SHAPE/SIZE DATA

Surroundings: **Urban**

Streetscape: **Intact**

Relate to Othr Bldgs: **Row (1 of 3)**

Relate to Street: **Front Yard/Setback**

Massing: **Row Building/Front Porch**

Footprint: **Rectangular**

Number Stories: **2**

Bays Wide: **2**

Height:

Width: **18**

Depth/Length: **33**

SqFt:

Volume:

Lot Width

Lot Depth/Length:

Lot SqFt:

Acreage:

Has Driveway: ☐

Cross Reference Notes:

Outbuilding Type

Contributing Status

Garage

Outbuilding Notes:

February 2008: A one-story, one-bay garage, constructed ca. 1925, is located south of the dwelling. The wood-frame garage is clad with pressed metal siding and is capped by a sloping roof. A roll-up, paneled metal door pierces the façade (south elevation).

STYLE/EXTERIOR DATA

Architectural Style(s)

Colonial Revival

Spanish Colonial Revival

Craftsman

Exterior & Architectural Notes:

February 2008: Constructed in 1925 by Guy L. Stewart, this two-story, two-bay Colonial Revival-style single-family rowhouse is one of three similar buildings constructed from the same permit (#6877) and was influenced by the Spanish Colonial Revival and Craftsman styles. Set on a solid concrete foundation, this brick dwelling is faced with five-course, American-bond brick on the façade. A sloping roof caps the building and is fronted by a tiled false mansard roof and a prominent overhanging eave with exposed rafter ends. A shed dormer, capped by a tiled roof with exposed rafter ends, marks the false mansard roof and holds a six-light wood window. An interior-rear brick chimney rises from the south elevation and has a parged cap. A single-leaf, paneled door with lights (surmounted by a single-light transom) and single and paired 1/1, double-hung, vinyl-sash windows fenestrate the façade (north elevation). A one-story, full-width porch spans the façade and is set on a brick pier foundation with brick infill. A six-light wood window with a rowlock brick sill pierces the foundation of the porch. A flat roof, featuring overhanging eaves, caps the porch and is supported by brick posts set upon brick pedestals.

A two-story, full-width enclosed porch, set on a brick pier foundation, extends from the rear (south) elevation of the dwelling. The wood-frame enclosed porch is clad with German vinyl siding and is capped by a sloping roof. Visible fenestration consists of a single-leaf door (topped by paired one-light vinyl sliding windows) and 1/1, double-hung, vinyl-sash windows.

Site Notes:

February 2008: This two-story, single-family rowhouse is located on the south side of A Street, N.E. and is set back approximately ten feet from the concrete sidewalk. The raised lot is landscaped with foundation plantings and is bounded by a stone retaining wall. Concrete steps provide access to the property from the public sidewalk. A metal chain-link fence surrounds the backyard.

NOTABLE FEATURES DATA

Component	Feature
-----------	---------

EXTERIOR MATERIALS DATA

Roof Component	Material	Color	Treatment	Source
----------------	----------	-------	-----------	--------

Wall Component	Material	Color	Treatment	Source
----------------	----------	-------	-----------	--------

Structure Component	Material	Feature	Source
---------------------	----------	---------	--------

Materials Notes:

WINDOW/DOOR/INTERIOR DATA

Window Location	Aperture Shape	Type	Lights	Material
-----------------	----------------	------	--------	----------

Door Location	Aperture Shape	Type	Panels	Material
---------------	----------------	------	--------	----------

Notable Interior Plan(s)

Notable Interior Feature(s)

Interior Notes:

PLAN/SURVEY/DESIGNATION DATA

Neighborhood: **Capitol Hill**

Historic District(s)

Subdivision:

Ward/ANC:

Zoning:

Contributing:

Designation Event(s)

Survey(s)

Level(s) of Investigation

Capitol Hill - Rosedale

Permit Research

Volunteer Reconnaissance Survey

PHOTOS - DIGITIZED

Caption:

Path: **C:\Users\CHRS\Documents\CHRS
Databases\Rosedale - 15 to 19th
St\Database\Pictures\Square 1070**

File: **1507_A_Street_NE_01.jpg**

Date:: Photog:

Code:: R: Fr:



Caption:

Path: **C:\Users\CHRS\Documents\CHRS
Databases\Rosedale - 15 to 19th
St\Database\Pictures\Square 1070**

File: **1507_A_Street_NE_04.jpg**

Date:: Photog:

Code:: R: Fr:



Caption:

Path: **C:\Users\CHRS\Documents\CHRS
Databases\Rosedale - 15 to 19th
St\Database\Pictures\Square 1070**

File: **1507_A_Street_NE_05.jpg**

Date:: Photog:

Code:: R: Fr:



PHOTOS - B/W OR NON-DIGITIZED

Photo Code	Roll	Frame(s)	Date	Photographer	Caption
------------	------	----------	------	--------------	---------

MISCELLANEOUS NOTES DATA

Notes:

--

PERMIT DATA

Permit Issue Date	Number	Type	Remarks
02/07/1925	6877	Build	

Permit Notes:

BIBLIOGRAPHIC DATA

SIGNIFICANCE DATA

Study Unit

Code	Criteria
------	----------

DATA PROCESSING EVENTS DATA

Resource All Data Report

ID Number: 1070-0086

BASICS DATA

ID Number: **1070-0086** Year Built: **1925** Data Source: **Permit**

Number Extended Street Quad Type of Address

1509 **A Street** **NE** **Current**

Name(s) Type of Name

Rowhouse, 1509 A Street, N.E. **Common**

TaxCode1 TaxCode2 TaxCode3 Type Explain

1070/0086 **Square/Lot** **Current**

STATUS/PURPOSE/USE DATA

Resource Type: **Building** Status Current: **Extant**

Desig. Status: **Historic** Quality:

Purpose: **Rowhouse** Condition: **Good**

Function/Use Start Source Stop Source Explain

Residential (Single-Family) **1925** **Permit** **Historic/Current**

CONSTRUCTION DATA

Construction Event Start Source Stop Source Cost Source

Orig Construction **1925** **Permit** **2700 Permit**

Construction Event Association Associated Name

Orig Construction **Architect** **Powell, A.G.**

Orig Construction **Builder** **Stewart, Guy L.**

Orig Construction **Owner** **Stewart, Guy L.**

Construction Notes:

One of three similar buildings constructed from the same permit (#6877).

PEOPLE/EVENTS DATA

Racial Segregation Status:

SETTING/SHAPE/SIZE DATA

Surroundings: **Urban**

Streetscape: **Intact**

Relate to Othr Bldgs: **Row End (1 of 3)**

Relate to Street: **Front Yard/Setback**

Massing: **Row Building/Front Porch**

Footprint: **Rectangular**

Number Stories: **2**

Bays Wide: **2**

Height:

Width: **18**

Depth/Length: **33**

SqFt:

Volume:

Lot Width

Lot Depth/Length:

Lot SqFt:

Acreage:

Has Driveway: ☐

Cross Reference Notes:

Outbuilding Type

Contributing Status

Outbuilding Notes:

STYLE/EXTERIOR DATA

Architectural Style(s)

Colonial Revival

Spanish Colonial Revival

Craftsman

Exterior & Architectural Notes:

February 2008: Constructed in 1925 by Guy L. Stewart, this two-story, two-bay Colonial Revival-style single-family dwelling is one of three similar buildings constructed from the same permit (#6877) and was influenced by the Spanish Colonial Revival and Craftsman styles. Set on a solid concrete foundation, this brick dwelling is faced with five-course, American-bond brick on the façade. A sloping roof caps the building and is fronted by a tiled false mansard roof and a prominent overhanging eave with exposed rafter ends. A shed dormer, capped by a tiled roof with exposed rafter ends, marks the false mansard roof and holds a six-light wood window. An interior-rear brick chimney rises from the south elevation and has a parged cap. A single-leaf door (surmounted by a single-light transom) and single and paired 1/1, double-hung, vinyl-sash windows fenestrate the façade (north elevation). A one-story, full-width porch spans the façade and is set on a brick pier foundation with brick infill. A six-light wood window with a rowlock brick sill pierces the foundation of the porch. A flat roof, featuring overhanging eaves, caps the porch and is supported by brick posts set upon brick pedestals.

A two-story, full-width enclosed porch, set on a brick pier foundation, extends from the rear (south) elevation of the dwelling. The wood-frame enclosed porch is clad with vinyl siding and is capped by a sloping roof. Visible fenestration consists of a single-leaf, paneled metal door and 1/1, double-hung, vinyl-sash windows.

Site Notes:

February 2008: This two-story, single-family dwelling is located on the south side of A Street, N.E. and is set back approximately ten feet from the concrete sidewalk. The raised lot is landscaped with foundation plantings and is bounded by a stone retaining wall. Concrete steps provide access to the property from the public sidewalk. A metal chain-link fence surrounds the backyard.

NOTABLE FEATURES DATA

Component	Feature
-----------	---------

EXTERIOR MATERIALS DATA

Roof Component	Material	Color	Treatment	Source
----------------	----------	-------	-----------	--------

Wall Component	Material	Color	Treatment	Source
----------------	----------	-------	-----------	--------

Structure Component	Material	Feature	Source
---------------------	----------	---------	--------

Materials Notes:

WINDOW/DOOR/INTERIOR DATA

Window Location	Aperture Shape	Type	Lights	Material
-----------------	----------------	------	--------	----------

Door Location	Aperture Shape	Type	Panels	Material
---------------	----------------	------	--------	----------

Notable Interior Plan(s)

Notable Interior Feature(s)

Interior Notes:

PLAN/SURVEY/DESIGNATION DATA

Neighborhood: **Capitol Hill**

Subdivision:

Ward/ANC:

Zoning:

Contributing:

Historic District(s)

Designation Event(s)

Survey(s)

Capitol Hill - Rosedale

Level(s) of Investigation

Permit Research

Volunteer Reconnaissance Survey

PHOTOS - DIGITIZED

Caption:

Path: C:\Users\CHRS\Documents\CHRS
Databases\Rosedale - 15 to 19th
St\Database\Pictures\Square 1070\

File: 1509_A_Street_NE_01.jpg

Date:: Photog:

Code:: R: Fr:



Caption:

Path: C:\Users\CHRS\Documents\CHRS
Databases\Rosedale - 15 to 19th
St\Database\Pictures\Square 1070\

File: 1509_A_Street_NE_04.jpg

Date:: Photog:

Code:: R: Fr:



PHOTOS - B/W OR NON-DIGITIZED

Photo Code	Roll	Frame(s)	Date	Photographer	Caption
------------	------	----------	------	--------------	---------

MISCELLANEOUS NOTES DATA

Notes:

PERMIT DATA

Permit Issue Date	Number	Type	Remarks
02/07/1925	6877	Build	

Permit Notes:

BIBLIOGRAPHIC DATA

SIGNIFICANCE DATA

Study Unit

Code	Criteria
------	----------

DATA PROCESSING EVENTS DATA

Resource All Data Report

ID Number: 1070-0802

BASICS DATA

ID Number: **1070-0802** Year Built: **1923** Data Source: **Permit**

Number Extended Street Quad Type of Address

1511 **A Street** **NE** **Current**

Name(s) Type of Name

Single Dwelling, 1511 A Street, N.E. **Common**

TaxCode1 TaxCode2 TaxCode3 Type Explain

1070/0802 **Square/Lot** **Current**

1070/0803 **Square/Lot** **Alternate**

STATUS/PURPOSE/USE DATA

Resource Type: **Building** Status Current: **Extant**

Desig. Status: **Historic** Quality:

Purpose: **Residential** Condition: **Good**

Function/Use Start Source Stop Source Explain

Residential (Single-Family) **1923** **Permit** **Historic/Current**

CONSTRUCTION DATA

Construction Event Start Source Stop Source Cost Source

Orig Construction **1923** **Permit** **7000 Permit**

Construction Event Association Associated Name

Orig Construction **Builder** **Stewart, G.T.**

Orig Construction **Owner** **Stewart, L.P. & G.T.**

Construction Notes:

PEOPLE/EVENTS DATA

Racial Segregation Status:

SETTING/SHAPE/SIZE DATA

Surroundings: **Urban**

Streetscape: **Intact**

Relate to Othr Bldgs: **Attached (1 side)**

Relate to Street: **Raised Front Yard/Setback**

Massing: **Vertical Box/front porch**

Footprint: **Rectangular**

Number Stories: **2**

Bays Wide: **2**

Height:

Width: **22**

Depth/Length: **36**

SqFt:

Volume:

Lot Width

Lot Depth/Length:

Lot SqFt:

Acreage:

Has Driveway: ☐

Cross Reference Notes:

Outbuilding Type

Contributing Status

Garage

Outbuilding Notes:

February 2008: A one-story, six-bay garage is located directly south of the dwelling and was constructed ca. 1923. The north (side) elevation of the wood-frame garage is clad with pressed metal siding. A sloping roof caps the building and is finished with a molded cornice. Sliding doors and single-leaf doors

fenestrate the east elevation.

February 2008: A one-story, four-bay garage, constructed ca. 1923 is located south of the dwelling and six-bay garage. The wood-frame garage is clad with corrugated metal and is capped by a sloping roof. Sliding metal doors fenestrate the south elevation.

February 2008: A one-story, one-bay garage, constructed ca. 1923, is located south of the dwelling. The wood-frame garage is clad with corrugated metal and is capped by a sloping roof. A metal door pierces the south elevation.

STYLE/EXTERIOR DATA

Architectural Style(s)

Colonial Revival

Exterior & Architectural Notes:

February 2008: Constructed in 1923 by G.T. Stewart, this two-story, two-bay single-family dwelling was designed in the Colonial Revival style. Set on a solid concrete foundation, this brick dwelling is faced with five-course, American-bond brick. A sloping roof, with a molded metal cornice, caps the building and is finished with a false mansard roof of slate shingles. A pedimented dormer marks the false mansard roof and holds a single-light window. An exterior-side brick chimney rises from the east (side) elevation and has a plain cap. A single-leaf, paneled wood door with lights pierces the westernmost bay of the façade (north elevation) and is framed by sidelights and a three-light transom with a concrete lintel. Additional fenestration on the façade consists of single, paired, and triple 6/1, double-hung, wood-sash windows. A one-story, full-width porch spans the façade and wraps around to the east elevation. The porch is set on a brick pier foundation with wood lattice infill. A flat roof, featuring overhanging eaves, caps the porch and is supported by brick posts set upon brick pedestals. Brick balusters accent the porch. A two-story, two-bay projection extends from the east elevation and is capped by a sloping roof. The projection shares the same material treatment as the main block. The east elevation of the main block and the projection are fenestrated with single and paired 1/1, double-hung, vinyl-sash windows, a 1/1, double-hung, vinyl-sash window with false 6/1 vinyl muntins, and a sixteen-light wood casement window. All windows have a concrete sill and lintel. The rear (south) elevation is pierced by a single-leaf door, which is topped by a single-light transom.

A two-story ell extends from the easternmost bay of the rear (south) elevation and is original. The parged first story of the ell is constructed of brick and the wood-frame second story has been stuccoed. Fenestration consists of a single-leaf door, single-light windows, a 6/1, double-hung, wood-sash window, and paired and triple 1/1, double-hung, vinyl-sash windows. Each foundation and first story window is finished with a rowlock brick sill.

A two-story porch extends from the westernmost bay of the rear elevation and is one-bay wide. The screened second story of the porch is partially enclosed with German vinyl siding and is supported by thin metal posts.

Site Notes:

February 2008: This two-story, single-family dwelling is located on the south side of A Street, N.E. and is set back approximately ten feet from the concrete sidewalk. The grassy property is marked by mature tree, shrubs, and foundation plantings, and is surrounded by a stone retaining wall topped by a wood picket fence. Concrete steps provide access to the property from the public sidewalk.

NOTABLE FEATURES DATA

Component	Feature
-----------	---------

EXTERIOR MATERIALS DATA

Roof Component	Material	Color	Treatment	Source
----------------	----------	-------	-----------	--------

Wall Component	Material	Color	Treatment	Source
----------------	----------	-------	-----------	--------

Structure Component	Material	Feature	Source
---------------------	----------	---------	--------

Materials Notes:

--

WINDOW/DOOR/INTERIOR DATA

Window Location	Aperture Shape	Type	Lights	Material
Door Location	Aperture Shape	Type	Panels	Material

Notable Interior Plan(s) _____ Notable Interior Feature(s) _____

Interior Notes:

PLAN/SURVEY/DESIGNATION DATA

Neighborhood: **Capitol Hill** Historic District(s) _____
Subdivision: _____
Ward/ANC: _____
Zoning: _____
Contributing: _____
Survey(s) _____ Level(s) of Investigation _____
Capitol Hill - Rosedale **Permit Research**
Volunteer Reconnaissance Survey

PHOTOS - DIGITIZED

Caption:

Path: C:\Users\CHRS\Documents\CHRS
Databases\Rosedale - 15 to 19th
St\Database\Pictures\Square 1070\
File: 1511_A_Street_NE_01.jpg

Date:: Photog:
Code:: R: Fr:



Caption:

Path: C:\Users\CHRS\Documents\CHRS
Databases\Rosedale - 15 to 19th
St\Database\Pictures\Square 1070\
File: 1511_A_Street_NE_02.jpg

Date:: Photog:
Code:: R: Fr:



Caption:

Path: C:\Users\CHRS\Documents\CHRS
Databases\Rosedale - 15 to 19th
St\Database\Pictures\Square 1070\
File: 1511_A_Street_NE_03.jpg

Date:: Photog:

Code:: R: Fr:



Caption:

Path: C:\Users\CHRS\Documents\CHRS
Databases\Rosedale - 15 to 19th
St\Database\Pictures\Square 1070\
File: 1511_A_Street_NE_04.jpg

Date:: Photog:

Code:: R: Fr:



Caption:

Path: C:\Users\CHRS\Documents\CHRS
Databases\Rosedale - 15 to 19th
St\Database\Pictures\Square 1070\
File: 1511_A_Street_NE_05.jpg

Date:: Photog:

Code:: R: Fr:



Caption:

Path: C:\Users\CHRS\Documents\CHRS
Databases\Rosedale - 15 to 19th
St\Database\Pictures\Square 1070\
File: 1511_A_Street_NE_06.jpg

Date:: Photog:

Code:: R: Fr:



Caption:

Path: C:\Users\CHRS\Documents\CHRS
Databases\Rosedale - 15 to 19th
St\Database\Pictures\Square 1070\
File: 1511_A_Street_NE_07.jpg

Date:: Photog:

Code:: R: Fr:



Caption:

Path: C:\Users\CHRS\Documents\CHRS
Databases\Rosedale - 15 to 19th
St\Database\Pictures\Square 1070\

File: 1511_A_Street_NE_08.jpg

Date:: Photog:

Code:: R: Fr:



PHOTOS - B/W OR NON-DIGITIZED

Photo Code	Roll	Frame(s)	Date	Photographer	Caption
------------	------	----------	------	--------------	---------

MISCELLANEOUS NOTES DATA

Notes:

PERMIT DATA

Permit Issue Date	Number	Type	Remarks
02/05/1923	6748	Build	

Permit Notes:

BIBLIOGRAPHIC DATA

SIGNIFICANCE DATA

Study Unit

Code Criteria

DATA PROCESSING EVENTS DATA

Resource All Data Report

ID Number: 1070-0048

BASICS DATA

ID Number: **1070-0048** Year Built: **1909** Data Source: **Permit**

Number Extended Street Quad Type of Address

1517 **A Street** **NE** **Current**

Name(s) Type of Name

Rowhouse, 1517 A Street, N.E. **Common**

TaxCode1 TaxCode2 TaxCode3 Type Explain

1070/0048 **Square/Lot** **Current**

STATUS/PURPOSE/USE DATA

Resource Type: **Building** Status Current: **Extant**

Desig. Status: **Historic** Quality:

Purpose: **Rowhouse** Condition: **Good**

Function/Use Start Source Stop Source Explain

Residential (Single-Family) **1909** **Permit** **Historic/Current**

CONSTRUCTION DATA

Construction Event Start Source Stop Source Cost Source

Orig Construction **1909** **Permit** **2777 Permit**

Construction Event Association Associated Name

Orig Construction **Architect** **Deichmann, John C.**

Orig Construction **Builder** **Deichmann, John C.**

Orig Construction **Owner** **Deichmann, John C.**

Construction Notes:

One of nine similar buildings constructed from the same permit (#3243).

PEOPLE/EVENTS DATA

Racial Segregation Status:

SETTING/SHAPE/SIZE DATA

Surroundings: **Urban**

Streetscape: **Intact**

Relate to Othr Bldgs: **Row End (1 of 9)**

Relate to Street: **Raised Front Yard/Setback**

Massing: **Row Building/Canted Bay**

Footprint: **Rectangular**

Number Stories: **2 plus basement**

Bays Wide: **2**

Height:

Width: **17**

Depth/Length: **32**

SqFt:

Volume:

Lot Width

Lot Depth/Length:

Lot SqFt:

Acreage:

Has Driveway: ☐

Cross Reference Notes:

Outbuilding Type

Contributing Status

Garage

Outbuilding Notes:

February 2008: Constructed ca. 1925, this one-story, one-bay garage is located south of the dwelling. Constructed of rock-faced concrete blocks, this garage is capped by a sloping roof. A roll-up, paneled wood door fenestrates the south elevation and is surmounted by a soldier brick flat arch.

STYLE/EXTERIOR DATA

Architectural Style(s)

Classical Revival

Exterior & Architectural Notes:

February 2008: Constructed in 1909 by John C. Deichmann, this two-story, two-bay Classical Revival-style single-family rowhouse is one of nine similar dwellings constructed from the same permit (#3243). The dwelling is composed of a two-story main block with a full height, canted bay projecting from the façade. The bay has the same material treatment as the main block and is original. Set on a solid concrete foundation, this brick dwelling is faced with stretcher-bond brick on the façade (north elevation). Two-course, stretcher-bond brick sillcourses span the first and second stories of the façade. A sloping roof caps the building and is accented by a molded cornice with a plain frieze. An interior-side brick chimney rises from the west (side) elevation and has a plain cap. A single-leaf, wood-frame glass door (surmounted by a single-light transom) is located in the westernmost bay of the façade. Additional fenestration consists of single-light wood windows and 1/1, double-hung, vinyl-sash windows. All openings are topped by a concrete lintel. The west (side) elevation features fenestration that is consistent with the façade. Each opening is finished with a two-course, rowlock brick segmental arch.

A one-story, full-width enclosed porch is located on the rear (south) elevation of the dwelling. The wood-frame enclosed porch is clad with aluminum siding and is capped by a sloping roof of asphalt shingles. Visible fenestration consists of a single-leaf door with jalousie lights and 1/1, double-hung, vinyl-sash windows.

Projecting from the second story is a three-sided, canted oriel window. The wood-frame oriel is clad with aluminum siding and is pierced by a 1/1, double-hung, vinyl-sash window.

Site Notes:

February 2008: This two-story, single-family rowhouse is located on the south side of A Street, N.E. and is set back approximately ten feet from the concrete sidewalk. The elevated, grassy lot is marked by mature shrubs and is bounded by a stone retaining wall. A concrete walkway with steps provides access to the property from the public right-of-way. A metal chain-link fence surrounds the backyard of the property.

NOTABLE FEATURES DATA

Component

Feature

EXTERIOR MATERIALS DATA

Roof Component	Material	Color	Treatment	Source
----------------	----------	-------	-----------	--------

Wall Component	Material	Color	Treatment	Source
----------------	----------	-------	-----------	--------

Structure Component	Material	Feature	Source
---------------------	----------	---------	--------

Materials Notes:

WINDOW/DOOR/INTERIOR DATA

Window Location	Aperture Shape	Type	Lights	Material
-----------------	----------------	------	--------	----------

Door Location	Aperture Shape	Type	Panels	Material
---------------	----------------	------	--------	----------

Notable Interior Plan(s)

Notable Interior Feature(s)

Interior Notes:

PLAN/SURVEY/DESIGNATION DATA

Saturday, July 20, 2013

DC HPO Survey - Rosedale

ID_Number: 1070-0048 Page 2

Neighborhood: **Capitol Hill**

Subdivision:

Ward/ANC:

Zoning:

Contributing:

Historic District(s)

Designation Event(s)

Survey(s)

Capitol Hill - Rosedale

Level(s) of Investigation

Permit Research

Volunteer Reconnaissance Survey

PHOTOS - DIGITIZED

Caption:

Path: **C:\Users\CHRS\Documents\CHRS
Databases\Rosedale - 15 to 19th
St\Database\Pictures\Square 1070\
File: 1517_A_Street_NE_01.jpg**

Date:: Photog:

Code:: R: Fr:



Caption:

Path: **C:\Users\CHRS\Documents\CHRS
Databases\Rosedale - 15 to 19th
St\Database\Pictures\Square 1070\
File: 1517_A_Street_NE_02.jpg**

Date:: Photog:

Code:: R: Fr:



Caption:

Path: **C:\Users\CHRS\Documents\CHRS
Databases\Rosedale - 15 to 19th
St\Database\Pictures\Square 1070\
File: 1517_A_Street_NE_04.jpg**

Date:: Photog:

Code:: R: Fr:



Caption:

Path: C:\Users\CHRS\Documents\CHRS
Databases\Rosedale - 15 to 19th
St\Database\Pictures\Square 1070\
File: 1517_A_Street_NE_05.jpg

Date:: Photog:

Code:: R: Fr:



Caption:

Path: C:\Users\CHRS\Documents\CHRS
Databases\Rosedale - 15 to 19th
St\Database\Pictures\Square 1070\
File: 1517_A_Street_NE_06.jpg

Date:: Photog:

Code:: R: Fr:



Caption:

Path: C:\Users\CHRS\Documents\CHRS
Databases\Rosedale - 15 to 19th
St\Database\Pictures\Square 1070\
File: 1517_A_Street_NE_07.jpg

Date:: Photog:

Code:: R: Fr:



PHOTOS - B/W OR NON-DIGITIZED

Photo Code	Roll	Frame(s)	Date	Photographer	Caption
------------	------	----------	------	--------------	---------

MISCELLANEOUS NOTES DATA

Notes:

PERMIT DATA

Permit Issue Date	Number	Type	Remarks
03/08/1909	3243	Build	

Permit Notes:

BIBLIOGRAPHIC DATA

SIGNIFICANCE DATA

Study Unit

Code	Criteria
------	----------

DATA PROCESSING EVENTS DATA

Resource All Data Report

ID Number: 1070-0049

BASICS DATA

ID Number: **1070-0049** Year Built: **1909** Data Source: **Permit**

Number Extended Street Quad Type of Address

1519 **A Street** **NE** **Current**

Name(s) Type of Name

Rowhouse, 1519 A Street, N.E. **Common**

TaxCode1 TaxCode2 TaxCode3 Type Explain

1070/0049 **Square/Lot** **Current**

STATUS/PURPOSE/USE DATA

Resource Type: **Building** Status Current: **Extant**

Desig. Status: **Historic** Quality:

Purpose: **Rowhouse** Condition: **Good**

Function/Use Start Source Stop Source Explain

Residential (Single-Family) **1909** **Permit** **Historic/Current**

CONSTRUCTION DATA

Construction Event Start Source Stop Source Cost Source

Orig Construction **1909** **Permit** **2777 Permit**

Construction Event Association Associated Name

Orig Construction **Architect** **Deichmann, John C.**

Orig Construction **Builder** **Deichmann, John C.**

Orig Construction **Owner** **Deichmann, John C.**

Construction Notes:

One of nine similar buildings constructed from the same permit (#3243).

PEOPLE/EVENTS DATA

Racial Segregation Status:

SETTING/SHAPE/SIZE DATA

Surroundings: **Urban**

Streetscape: **Intact**

Relate to Othr Bldgs: **Row (1 of 9)**

Relate to Street: **Raised Front Yard/Setback**

Massing: **Row Building/Canted Bay**

Footprint: **L-Shaped**

Number Stories: **2 plus basement**

Bays Wide: **2**

Height:

Width: **17**

Depth/Length: **32**

SqFt:

Volume:

Lot Width

Lot Depth/Length:

Lot SqFt:

Acreage:

Has Driveway: ☐

Cross Reference Notes:

Outbuilding Type

Contributing Status

Outbuilding Notes:

STYLE/EXTERIOR DATA

Architectural Style(s)

Classical Revival

Exterior & Architectural Notes:

February 2008: Constructed in 1909 by John C. Deichmann, this two-story, two-bay Classical Revival-style single-family rowhouse is one of nine similar dwellings constructed from the same permit (#3243). The dwelling is composed of a two-story main block with a full height, canted bay projecting from the façade and a two-story ell extending from the rear (south) elevation. The bay has the same material treatment as the main block and is original. Set on a solid concrete foundation, this brick dwelling is faced with stretcher-bond brick on the façade (north elevation). Two-course, stretcher-bond brick sillcourses span the first and second stories of the façade. A sloping roof caps the building and is accented by a molded cornice with a plain frieze. A single-leaf, paneled wood door (surmounted by a single-light transom) is located in the westernmost bay of the façade. Additional fenestration consists of 1/1, double-hung, vinyl-sash windows. All openings are topped by a concrete lintel. The rear (south) elevation is pierced by 1/1, double-hung, vinyl-sash windows. Each opening is finished with a two-course, rowlock brick segmental arch.

A two-story ell extends from the westernmost bay of the rear (south) elevation and is original. Constructed of brick, the ell is capped by a sloping roof. An interior-side brick chimney rises from the east elevation and has a plain cap. Visible fenestration consists of a single-leaf, multi-light door (topped by a single-light transom) and a 1/1, double-hung, vinyl-sash window. Both openings are accented by a two-course, rowlock brick segmental arch.

A one-story, full-width porch spans the façade. The sloping roof is supported by square posts.

Projecting from the second story is a three-sided, canted oriel window. The wood-frame oriel is clad with metal siding and is pierced by paired 1/1, double-hung, vinyl-sash windows set over a single-light fixed window.

Site Notes:

February 2008: This two-story, single-family rowhouse is located on the south side of A Street, N.E. and is set back approximately ten feet from the concrete sidewalk. The elevated, landscaped lot is marked by mature shrubs and is bounded by a brick retaining wall. A walkway with steps provides access to the property from the public right-of-way. A wood fence surrounds the backyard of the property, which is partially paved with concrete.

NOTABLE FEATURES DATA

Component	Feature
-----------	---------

EXTERIOR MATERIALS DATA

Roof Component	Material	Color	Treatment	Source
----------------	----------	-------	-----------	--------

Wall Component	Material	Color	Treatment	Source
----------------	----------	-------	-----------	--------

Structure Component	Material	Feature	Source
---------------------	----------	---------	--------

Materials Notes:

WINDOW/DOOR/INTERIOR DATA

Window Location	Aperture Shape	Type	Lights	Material
-----------------	----------------	------	--------	----------

Door Location	Aperture Shape	Type	Panels	Material
---------------	----------------	------	--------	----------

Notable Interior Plan(s)

Notable Interior Feature(s)

Interior Notes:

PLAN/SURVEY/DESIGNATION DATA

Neighborhood: **Capitol Hill**

Subdivision:

Ward/ANC:

Zoning:

Contributing:

Historic District(s)

Designation Event(s)

Survey(s)

Capitol Hill - Rosedale

Level(s) of Investigation

Permit Research

Volunteer Reconnaissance Survey

PHOTOS - DIGITIZED

Caption:

Path: **C:\Users\CHRS\Documents\CHRS
Databases\Rosedale - 15 to 19th
St\Database\Pictures\Square 1070**

File: **1519_A_Street_NE_01.jpg**

Date:: Photog:

Code:: R: Fr:



Caption:

Path: **C:\Users\CHRS\Documents\CHRS
Databases\Rosedale - 15 to 19th
St\Database\Pictures\Square 1070**

File: **1519_A_Street_NE_04.jpg**

Date:: Photog:

Code:: R: Fr:



Caption:

Path: **C:\Users\CHRS\Documents\CHRS
Databases\Rosedale - 15 to 19th
St\Database\Pictures\Square 1070**

File: **1519_A_Street_NE_05.jpg**

Date:: Photog:

Code:: R: Fr:



PHOTOS - B/W OR NON-DIGITIZED

Photo Code	Roll	Frame(s)	Date	Photographer	Caption
------------	------	----------	------	--------------	---------

MISCELLANEOUS NOTES DATA

Notes:

--

PERMIT DATA

Permit Issue Date	Number	Type	Remarks
03/08/1909	3243	Build	

Permit Notes:

BIBLIOGRAPHIC DATA

SIGNIFICANCE DATA

Study Unit

Code	Criteria
------	----------

DATA PROCESSING EVENTS DATA

Resource All Data Report

ID Number: 1070-0050

BASICS DATA

ID Number: **1070-0050** Year Built: **1909** Data Source: **Permit**

Number Extended Street Quad Type of Address

1521 **A Street** **NE** **Current**

Name(s) Type of Name

Rowhouse, 1521 A Street, N.E. **Common**

TaxCode1 TaxCode2 TaxCode3 Type Explain

1070/0050 **Square/Lot** **Current**

STATUS/PURPOSE/USE DATA

Resource Type: **Building** Status Current: **Extant**

Desig. Status: **Historic** Quality:

Purpose: **Rowhouse** Condition: **Good**

Function/Use Start Source Stop Source Explain

Residential (Single-Family) **1909** **Permit** **Historic/Current**

CONSTRUCTION DATA

Construction Event Start Source Stop Source Cost Source

Orig Construction **1909** **Permit** **2777 Permit**

Construction Event Association Associated Name

Orig Construction **Architect** **Deichmann, John C.**

Orig Construction **Builder** **Deichmann, John C.**

Orig Construction **Owner** **Deichmann, John C.**

Construction Notes:

One of nine similar buildings constructed from the same permit (#3243).

PEOPLE/EVENTS DATA

Racial Segregation Status:

SETTING/SHAPE/SIZE DATA

Surroundings: **Urban**

Streetscape: **Intact**

Relate to Othr Bldgs: **Row (1 of 9)**

Relate to Street: **Raised Front Yard/Setback**

Massing: **Row Building/Canted Bay**

Footprint: **L-Shaped**

Number Stories: **2 plus basement**

Bays Wide: **2**

Height:

Width: **17**

Depth/Length: **32**

SqFt:

Volume:

Lot Width

Lot Depth/Length:

Lot SqFt:

Acreage:

Has Driveway: ☐

Cross Reference Notes:

Outbuilding Type

Contributing Status

Outbuilding Notes:

STYLE/EXTERIOR DATA

Architectural Style(s)

Classical Revival

Exterior & Architectural Notes:

February 2008: Constructed in 1909 by John C. Deichmann, this two-story, two-bay Classical Revival-style single-family rowhouse is one of nine similar dwellings constructed from the same permit (#3243). The dwelling is composed of a two-story main block with a full height, canted bay projecting from the façade and a two-story ell extending from the rear (south) elevation. The bay has the same material treatment as the main block and is original. Set on a solid concrete foundation, this brick dwelling is faced with stretcher-bond brick on the façade (north elevation). Two-course, stretcher-bond brick sillcourses span the first and second stories of the façade. A sloping roof caps the building and is accented by a molded cornice with a plain frieze. A single-leaf, paneled wood door (surmounted by a single-light transom) is located in the westernmost bay of the façade. Additional fenestration consists of 1/1, double-hung, vinyl-sash windows. All openings are topped by a concrete lintel. The rear (south) elevation is pierced by 2/2, double-hung, wood-sash windows. Each opening is finished with a two-course, rowlock brick segmental arch.

A two-story ell extends from the easternmost bay of the rear (south) elevation and is original. Constructed of brick, the ell is capped by a sloping roof. An interior-side brick chimney rises from the west elevation and has a plain cap. Visible fenestration consists of a single-leaf, multi-light door (topped by a single-light transom) and a 2/2, double-hung, wood-sash window. Both openings are accented by a two-course, rowlock brick segmental arch.

Projecting from the second story is a three-sided, canted oriel window. The wood-frame oriel is clad with metal siding and is pierced by a 2/2, double-hung, wood-sash window.

Site Notes:

February 2008: This two-story, single-family rowhouse is located on the south side of A Street, N.E. and is set back approximately ten feet from the concrete sidewalk. The elevated, landscaped lot is marked by mature shrubs and is bounded by a stone retaining wall. A concrete walkway with steps provides access to the property from the public right-of-way. A wood fence surrounds the backyard of the property.

NOTABLE FEATURES DATA

Component

Feature

EXTERIOR MATERIALS DATA

Roof Component	Material	Color	Treatment	Source
----------------	----------	-------	-----------	--------

Wall Component	Material	Color	Treatment	Source
----------------	----------	-------	-----------	--------

Structure Component	Material	Feature	Source
---------------------	----------	---------	--------

Materials Notes:

WINDOW/DOOR/INTERIOR DATA

Window Location	Aperture Shape	Type	Lights	Material
-----------------	----------------	------	--------	----------

Door Location	Aperture Shape	Type	Panels	Material
---------------	----------------	------	--------	----------

Notable Interior Plan(s)

Notable Interior Feature(s)

Interior Notes:

PLAN/SURVEY/DESIGNATION DATA

Neighborhood: **Capitol Hill**

Historic District(s)

Subdivision:

Ward/ANC:

Zoning:

Contributing:

Designation Event(s)

Survey(s)

Level(s) of Investigation

Capitol Hill - Rosedale

Permit Research

Volunteer Reconnaissance Survey

PHOTOS - DIGITIZED

Caption:

Path: C:\Users\CHRS\Documents\CHRS
Databases\Rosedale - 15 to 19th
St\Database\Pictures\Square 1070\

File: 1521_A_Street_NE_01.jpg

Date:: Photog:

Code:: R: Fr:



Caption:

Path: C:\Users\CHRS\Documents\CHRS
Databases\Rosedale - 15 to 19th
St\Database\Pictures\Square 1070\

File: 1521_A_Street_NE_04.jpg

Date:: Photog:

Code:: R: Fr:



PHOTOS - B/W OR NON-DIGITIZED

Photo Code	Roll	Frame(s)	Date	Photographer	Caption
------------	------	----------	------	--------------	---------

MISCELLANEOUS NOTES DATA

Notes:

PERMIT DATA

Permit Issue Date	Number	Type	Remarks
03/08/1909	3243	Build	

Permit Notes:

BIBLIOGRAPHIC DATA

SIGNIFICANCE DATA

Study Unit

Code	Criteria
------	----------

DATA PROCESSING EVENTS DATA

Resource All Data Report

ID Number: 1070-0051

BASICS DATA

ID Number: **1070-0051** Year Built: **1909** Data Source: **Permit**

Number Extended Street Quad Type of Address

1523 **A Street** **NE** **Current**

Name(s) Type of Name

Rowhouse, 1523 A Street, N.E. **Common**

TaxCode1 TaxCode2 TaxCode3 Type Explain

1070/0051 **Square/Lot** **Current**

STATUS/PURPOSE/USE DATA

Resource Type: **Building** Status Current: **Extant**

Desig. Status: **Historic** Quality:

Purpose: **Rowhouse** Condition: **Good**

Function/Use Start Source Stop Source Explain

Residential (Single-Family) **1909** **Permit** **Historic/Current**

CONSTRUCTION DATA

Construction Event Start Source Stop Source Cost Source

Orig Construction **1909** **Permit** **2777 Permit**

Construction Event Association Associated Name

Orig Construction **Architect** **Deichmann, John C.**

Orig Construction **Builder** **Deichmann, John C.**

Orig Construction **Owner** **Deichmann, John C.**

Construction Notes:

One of nine similar buildings constructed from the same permit (#3243).

PEOPLE/EVENTS DATA

Racial Segregation Status:

SETTING/SHAPE/SIZE DATA

Surroundings: **Urban**

Streetscape: **Intact**

Relate to Othr Bldgs: **Row (1 of 9)**

Relate to Street: **Raised Front Yard/Setback**

Massing: **Row Building/Canted Bay**

Footprint: **L-Shaped**

Number Stories: **2 plus basement**

Bays Wide: **2**

Height:

Width: **17**

Depth/Length: **32**

SqFt:

Volume:

Lot Width

Lot Depth/Length:

Lot SqFt:

Acreage:

Has Driveway: ☐

Cross Reference Notes:

Outbuilding Type

Contributing Status

Outbuilding Notes:

STYLE/EXTERIOR DATA

Architectural Style(s)

Classical Revival

Exterior & Architectural Notes:

February 2008: Constructed in 1909 by John C. Deichmann, this two-story, two-bay Classical Revival-style single-family rowhouse is one of nine similar dwellings constructed from the same permit (#3243). The dwelling is composed of a two-story main block with a full height, canted bay projecting from the façade and a two-story ell extending from the rear (south) elevation. The bay has the same material treatment as the main block and is original. Set on a solid concrete foundation, this brick dwelling is faced with stretcher-bond brick on the façade (north elevation). Two-course, stretcher-bond brick sillcourses span the first and second stories of the façade. A sloping roof caps the building and is accented by a molded cornice with a plain frieze. A single-leaf, paneled wood door (surmounted by a single-light transom) is located in the westernmost bay of the façade. Additional fenestration consists of 1/1, double-hung, vinyl-sash windows and paired one-light vinyl sliding windows. All openings are topped by a concrete lintel. The rear (south) elevation is pierced by 1/1, double-hung, vinyl-sash windows. Each opening is finished with a two-course, rowlock brick segmental arch.

A two-story ell extends from the westernmost bay of the rear (south) elevation and is original. Constructed of brick, the ell is capped by a sloping roof. An interior-side brick chimney rises from the east elevation and has a plain cap. Visible fenestration consists of a flush, single-leaf door (topped by a single-light transom) and a 1/1, double-hung, vinyl-sash window. Both openings are accented by a two-course, rowlock brick segmental arch.

Projecting from the second story is a three-sided, canted oriel window. The wood-frame oriel is clad with metal siding and is pierced by a 1/1, double-hung, vinyl-sash window.

Site Notes:

February 2008: This two-story, single-family rowhouse is located on the south side of A Street, N.E. and is set back approximately ten feet from the concrete sidewalk. The elevated, landscaped lot is marked by mature shrubs and is bounded by a stone retaining wall. A brick walkway with steps provides access to the property from the public right-of-way. A wood fence surrounds the backyard of the property.

NOTABLE FEATURES DATA

Component	Feature
-----------	---------

EXTERIOR MATERIALS DATA

Roof Component	Material	Color	Treatment	Source
----------------	----------	-------	-----------	--------

Wall Component	Material	Color	Treatment	Source
----------------	----------	-------	-----------	--------

Structure Component	Material	Feature	Source
---------------------	----------	---------	--------

Materials Notes:

WINDOW/DOOR/INTERIOR DATA

Window Location	Aperture Shape	Type	Lights	Material
-----------------	----------------	------	--------	----------

Door Location	Aperture Shape	Type	Panels	Material
---------------	----------------	------	--------	----------

Notable Interior Plan(s)

Notable Interior Feature(s)

Interior Notes:

PLAN/SURVEY/DESIGNATION DATA

Saturday, July 20, 2013

DC HPO Survey - Rosedale

ID_Number: 1070-0051 Page 2

Neighborhood: **Capitol Hill**

Subdivision:

Ward/ANC:

Zoning:

Contributing:

Historic District(s)

Designation Event(s)

Survey(s)

Capitol Hill - Rosedale

Level(s) of Investigation

Permit Research

Volunteer Reconnaissance Survey

PHOTOS - DIGITIZED

Caption:

Path: **C:\Users\CHRS\Documents\CHRS
Databases\Rosedale - 15 to 19th
St\Database\Pictures\Square 1070\
File: 1523_A_Street_NE_01.jpg**

Date:: Photog:

Code:: R: Fr:



Caption:

Path: **C:\Users\CHRS\Documents\CHRS
Databases\Rosedale - 15 to 19th
St\Database\Pictures\Square 1070\
File: 1523_A_Street_NE_04.jpg**

Date:: Photog:

Code:: R: Fr:



PHOTOS - B/W OR NON-DIGITIZED

Photo Code	Roll	Frame(s)	Date	Photographer	Caption
------------	------	----------	------	--------------	---------

MISCELLANEOUS NOTES DATA

Notes:

PERMIT DATA

Permit Issue Date	Number	Type	Remarks
03/08/1909	3243	Build	

Permit Notes:

BIBLIOGRAPHIC DATA

SIGNIFICANCE DATA

Study Unit

Code	Criteria
------	----------

DATA PROCESSING EVENTS DATA

Resource All Data Report

ID Number: 1070-0052

BASICS DATA

ID Number: **1070-0052** Year Built: **1909** Data Source: **Permit**

Number Extended Street Quad Type of Address

1525 **A Street** **NE** **Current**

Name(s) Type of Name

Rowhouse, 1525 A Street, N.E. **Common**

TaxCode1 TaxCode2 TaxCode3 Type Explain

1070/0052 **Square/Lot** **Current**

STATUS/PURPOSE/USE DATA

Resource Type: **Building** Status Current: **Extant**

Desig. Status: **Historic** Quality:

Purpose: **Rowhouse** Condition: **Good**

Function/Use Start Source Stop Source Explain

Residential (Single-Family) **1909** **Permit** **Historic/Current**

CONSTRUCTION DATA

Construction Event Start Source Stop Source Cost Source

Orig Construction **1909** **Permit** **2777 Permit**

Construction Event Association Associated Name

Orig Construction **Architect** **Deichmann, John C.**

Orig Construction **Builder** **Deichmann, John C.**

Orig Construction **Owner** **Deichmann, John C.**

Construction Notes:

One of nine similar buildings constructed from the same permit (#3243).

PEOPLE/EVENTS DATA

Racial Segregation Status:

SETTING/SHAPE/SIZE DATA

Surroundings: **Urban**

Streetscape: **Intact**

Relate to Othr Bldgs: **Row (1 of 9)**

Relate to Street: **Raised Front Yard/Setback**

Massing: **Row Building/Canted Bay**

Footprint: **L-Shaped**

Number Stories: **2 plus basement**

Bays Wide: **2**

Height:

Width: **17**

Depth/Length: **32**

SqFt:

Volume:

Lot Width

Lot Depth/Length:

Lot SqFt:

Acreage:

Has Driveway: ☐

Cross Reference Notes:

Outbuilding Type

Contributing Status

Outbuilding Notes:

STYLE/EXTERIOR DATA

Architectural Style(s)

Classical Revival

Exterior & Architectural Notes:

February 2008: Constructed in 1909 by John C. Deichmann, this two-story, two-bay Classical Revival-style single-family rowhouse is one of nine similar dwellings constructed from the same permit (#3243). The dwelling is composed of a two-story main block with a full height, canted bay projecting from the façade and a two-story ell extending from the rear (south) elevation. The bay has the same material treatment as the main block and is original. Set on a solid concrete foundation, this brick dwelling is faced with stretcher-bond brick on the façade (north elevation). Two-course, stretcher-bond brick sillcourses span the first and second stories of the façade. A sloping roof caps the building and is accented by a molded cornice with a plain frieze. A single-leaf, paneled wood door with lights (surmounted by a single-light transom) is located in the westernmost bay of the façade. Additional fenestration consists of 1/1, double-hung, vinyl-sash windows. All openings are topped by a concrete lintel. The rear (south) elevation is pierced by 1/1, double-hung, vinyl-sash windows. Each opening is finished with a two-course, rowlock brick segmental arch.

A two-story ell extends from the easternmost bay of the rear (south) elevation and is original. Constructed of brick, the ell is capped by a sloping roof. An interior-side brick chimney rises from the east elevation and has a plain cap. Visible fenestration consists of a single-leaf, paneled wood door with lights (topped by a single-light transom) and a 1/1, double-hung, vinyl-sash window. Both openings are accented by a two-course, rowlock brick segmental arch. A one-story, one-bay porch extends from the rear elevation of the ell and is set on a brick pier foundation. The sloping roof is supported by brick posts.

Projecting from the second story is a three-sided, canted oriel window. The wood-frame oriel is clad with vinyl siding and is pierced by a 1/1, double-hung, vinyl-sash window.

Site Notes:

February 2008: This two-story, single-family rowhouse is located on the south side of A Street, N.E. and is set back approximately ten feet from the concrete sidewalk. The elevated, landscaped lot is marked by mature shrubs and is bounded by a stone retaining wall. A concrete walkway with steps provides access to the property from the public right-of-way. A metal chain-link fence surrounds the backyard of the property.

NOTABLE FEATURES DATA

Component	Feature
-----------	---------

EXTERIOR MATERIALS DATA

Roof Component	Material	Color	Treatment	Source
----------------	----------	-------	-----------	--------

Wall Component	Material	Color	Treatment	Source
----------------	----------	-------	-----------	--------

Structure Component	Material	Feature	Source
---------------------	----------	---------	--------

Materials Notes:

WINDOW/DOOR/INTERIOR DATA

Window Location	Aperture Shape	Type	Lights	Material
-----------------	----------------	------	--------	----------

Door Location	Aperture Shape	Type	Panels	Material
---------------	----------------	------	--------	----------

Notable Interior Plan(s)

Notable Interior Feature(s)

Interior Notes:

PLAN/SURVEY/DESIGNATION DATA

Neighborhood: **Capitol Hill**

Historic District(s)

Subdivision:

Ward/ANC:

Zoning:

Contributing:

Designation Event(s)

Survey(s)

Level(s) of Investigation

Capitol Hill - Rosedale

Permit Research

Volunteer Reconnaissance Survey

PHOTOS - DIGITIZED

Caption:

Path: **C:\Users\CHRS\Documents\CHRS
Databases\Rosedale - 15 to 19th
St\Database\Pictures\Square 1070**

File: **1525_A_Street_NE_01.jpg**

Date:: Photog:

Code:: R: Fr:



Caption:

Path: **C:\Users\CHRS\Documents\CHRS
Databases\Rosedale - 15 to 19th
St\Database\Pictures\Square 1070**

File: **1525_A_Street_NE_04.jpg**

Date:: Photog:

Code:: R: Fr:



PHOTOS - B/W OR NON-DIGITIZED

Photo Code	Roll	Frame(s)	Date	Photographer	Caption
------------	------	----------	------	--------------	---------

MISCELLANEOUS NOTES DATA

Notes:

--

PERMIT DATA

Permit Issue Date	Number	Type	Remarks
-------------------	--------	------	---------

03/08/1909	3243	Build	
-------------------	-------------	--------------	--

Permit Notes:

--

BIBLIOGRAPHIC DATA

SIGNIFICANCE DATA

Study Unit

Code

Criteria

DATA PROCESSING EVENTS DATA

Resource All Data Report

ID Number: 1070-0053

BASICS DATA

ID Number: **1070-0053** Year Built: **1909** Data Source: **Permit**

Number Extended Street Quad Type of Address

1527 **A Street** **NE** **Current**

Name(s) Type of Name

Rowhouse, 1527 A Street, N.E. **Common**

TaxCode1 TaxCode2 TaxCode3 Type Explain

1070/0053 **Square/Lot** **Current**

STATUS/PURPOSE/USE DATA

Resource Type: **Building** Status Current: **Extant**

Desig. Status: **Historic** Quality:

Purpose: **Rowhouse** Condition: **Good**

Function/Use Start Source Stop Source Explain

Residential (Single-Family) **1909** **Permit** **Historic/Current**

CONSTRUCTION DATA

Construction Event Start Source Stop Source Cost Source

Orig Construction **1909** **Permit** **2777 Permit**

Construction Event Association Associated Name

Orig Construction **Architect** **Deichmann, John C.**

Orig Construction **Builder** **Deichmann, John C.**

Orig Construction **Owner** **Deichmann, John C.**

Construction Notes:

One of nine similar buildings constructed from the same permit (#3243).

PEOPLE/EVENTS DATA

Racial Segregation Status:

SETTING/SHAPE/SIZE DATA

Surroundings: **Urban**

Streetscape: **Intact**

Relate to Othr Bldgs: **Row (1 of 9)**

Relate to Street: **Raised Front Yard/Setback**

Massing: **Row Building/Canted Bay**

Footprint: **L-Shaped**

Number Stories: **2 plus basement**

Bays Wide: **2**

Height:

Width: **17**

Depth/Length: **32**

SqFt:

Volume:

Lot Width

Lot Depth/Length:

Lot SqFt:

Acreage:

Has Driveway: ☐

Cross Reference Notes:

Outbuilding Type

Contributing Status

Outbuilding Notes:

STYLE/EXTERIOR DATA

Architectural Style(s)

Classical Revival

Exterior & Architectural Notes:

February 2008: Constructed in 1909 by John C. Deichmann, this two-story, two-bay Classical Revival-style single-family rowhouse is one of nine similar dwellings constructed from the same permit (#3243). The dwelling is composed of a two-story main block with a full height, canted bay projecting from the façade and a two-story ell extending from the rear (south) elevation. The bay has the same material treatment as the main block and is original. Set on a solid concrete foundation, this brick dwelling is faced with stretcher-bond brick on the façade (north elevation). Two-course, stretcher-bond brick sillcourses span the first and second stories of the façade. A sloping roof caps the building and is accented by a molded cornice with a plain frieze. A flush, single-leaf wood door (surmounted by a single-light transom) is located in the westernmost bay of the façade. Additional fenestration consists of 1/1, double-hung, vinyl-sash windows. All openings are topped by a concrete lintel. The rear (south) elevation is pierced by 1/1, double-hung, vinyl-sash windows. Each opening is finished with a two-course, rowlock brick segmental arch.

A two-story ell extends from the westernmost bay of the rear (south) elevation and is original. Constructed of brick, the ell is capped by a sloping roof. An interior-side brick chimney rises from the east elevation and has a plain cap. Visible fenestration consists of a single-leaf, paneled metal door (topped by a single-light transom) and a 1/1, double-hung, vinyl-sash window. Both openings are accented by a two-course, rowlock brick segmental arch.

Projecting from the second story is a three-sided, canted oriel window. The wood-frame oriel is clad with vinyl siding and is pierced by a single-leaf, paneled metal door with lights.

Site Notes:

February 2008: This two-story, single-family rowhouse is located on the south side of A Street, N.E. and is set back approximately ten feet from the concrete sidewalk. The elevated, grassy lot is marked by mature shrubs and is bounded by a brick retaining wall. A brick walkway with steps provides access to the property from the public right-of-way.

NOTABLE FEATURES DATA

Component	Feature
-----------	---------

EXTERIOR MATERIALS DATA

Roof Component	Material	Color	Treatment	Source
----------------	----------	-------	-----------	--------

Wall Component	Material	Color	Treatment	Source
----------------	----------	-------	-----------	--------

Structure Component	Material	Feature	Source
---------------------	----------	---------	--------

Materials Notes:

WINDOW/DOOR/INTERIOR DATA

Window Location	Aperture Shape	Type	Lights	Material
-----------------	----------------	------	--------	----------

Door Location	Aperture Shape	Type	Panels	Material
---------------	----------------	------	--------	----------

Notable Interior Plan(s)

Notable Interior Feature(s)

Interior Notes:

PLAN/SURVEY/DESIGNATION DATA

Neighborhood: **Capitol Hill**

Subdivision:

Ward/ANC:

Zoning:

Contributing:

Historic District(s)

Designation Event(s)

Survey(s)

Level(s) of Investigation

Capitol Hill - Rosedale

Permit Research

Volunteer Reconnaissance Survey

PHOTOS - DIGITIZED

Caption:

Path: C:\Users\CHRS\Documents\CHRS
Databases\Rosedale - 15 to 19th
St\Database\Pictures\Square 1070\

File: 1527_A_Street_NE_01.jpg

Date:: Photog:

Code:: R: Fr:



Caption:

Path: C:\Users\CHRS\Documents\CHRS
Databases\Rosedale - 15 to 19th
St\Database\Pictures\Square 1070\

File: 1527_A_Street_NE_04.jpg

Date:: Photog:

Code:: R: Fr:



PHOTOS - B/W OR NON-DIGITIZED

Photo Code	Roll	Frame(s)	Date	Photographer	Caption
------------	------	----------	------	--------------	---------

MISCELLANEOUS NOTES DATA

Notes:

PERMIT DATA

Permit Issue Date	Number	Type	Remarks
03/08/1909	3243	Build	

Permit Notes:

BIBLIOGRAPHIC DATA

SIGNIFICANCE DATA

Study Unit

Code	Criteria
------	----------

DATA PROCESSING EVENTS DATA

Resource All Data Report

ID Number: 1070-0054

BASICS DATA

ID Number: **1070-0054** Year Built: **1909** Data Source: **Permit**

Number Extended Street Quad Type of Address

1529 **A Street** **NE** **Current**

Name(s) Type of Name

Rowhouse, 1529 A Street, N.E. **Common**

TaxCode1 TaxCode2 TaxCode3 Type Explain

1070/0054 **Square/Lot** **Current**

STATUS/PURPOSE/USE DATA

Resource Type: **Building** Status Current: **Extant**

Desig. Status: **Historic** Quality:

Purpose: **Rowhouse** Condition: **Good**

Function/Use Start Source Stop Source Explain

Residential (Single-Family) **1909** **Permit** **Historic**

Residential (Multi-Family) **Site Visit/** **Current**

CONSTRUCTION DATA

Construction Event Start Source Stop Source Cost Source

Orig Construction **1909** **Permit** **2777 Permit**

Construction Event Association Associated Name

Orig Construction **Architect** **Deichmann, John C.**

Orig Construction **Builder** **Deichmann, John C.**

Orig Construction **Owner** **Deichmann, John C.**

Construction Notes:

One of nine similar buildings constructed from the same permit (#3243).

PEOPLE/EVENTS DATA

Racial Segregation Status:

SETTING/SHAPE/SIZE DATA

Surroundings: **Urban**
Streetscape: **Intact**
Relate to Othr Bldgs: **Row (1 of 9)**
Relate to Street: **Raised Front Yard/Setback**
Massing: **Row Building/Canted Bay**
Footprint: **L-Shaped**

Number Stories: **2 plus basement**
Bays Wide: **2**

Height: **17**
Width: **32**
Depth/Length: **32**

SqFt:
Volume:
Lot Width
Lot Depth/Length:
Lot SqFt:
Acreage:

Has Driveway: ☐

Cross Reference Notes:

Outbuilding Type

Contributing Status

Outbuilding Notes:

STYLE/EXTERIOR DATA

Architectural Style(s)

Classical Revival

Exterior & Architectural Notes:

February 2008: Constructed in 1909 by John C. Deichmann, this two-story, two-bay Classical Revival-style single-family rowhouse is one of nine similar dwellings constructed from the same permit (#3243). The dwelling is composed of a two-story main block with a full height, canted bay projecting from the façade and a two-story ell extending from the rear (south) elevation. The bay has the same material treatment as the main block and is original. Set on a solid concrete foundation, this brick dwelling is faced with stretcher-bond brick on the façade (north elevation). Two-course, stretcher-bond brick sillcourses span the first and second stories of the façade. A sloping roof caps the building and is accented by a molded cornice with a plain frieze. A single-leaf, wood-frame glass door (surmounted by a single-light transom) is located in the westernmost bay of the façade. Additional fenestration consists of 1/1, double-hung, wood-sash windows. All openings are topped by a concrete lintel. The rear (south) elevation is pierced by 2/2, double-hung, wood-sash windows. Each opening is finished with a two-course, rowlock brick segmental arch.

A two-story ell extends from the easternmost bay of the rear (south) elevation and is original. Constructed of brick, the ell is capped by a sloping roof. An interior-side brick chimney rises from the west elevation and has a plain cap. Visible fenestration consists of a single-leaf door (topped by a single-light transom) and a 2/2, double-hung, wood-sash window. Both openings are accented by a two-course, rowlock brick segmental arch.

Projecting from the second story is a three-sided, canted oriel window. The wood-frame oriel is clad with German vinyl siding and is pierced by a 1/1, double-hung, vinyl-sash window.

A one-story, one-bay garage extends from the rear elevation of the ell and is constructed of rock-faced concrete blocks. A flat roof, which serves as a patio, caps the structure. Double-leaf wood doors pierce the south elevation.

Site Notes:

February 2008: This two-story, single-family rowhouse is located on the south side of A Street, N.E. and is set back approximately ten feet from the concrete sidewalk. The elevated, grassy lot is marked by mature shrubs and is bounded by a brick retaining wall. A brick walkway with steps provides access to the property from the public right-of-way.

NOTABLE FEATURES DATA

Component

Feature

EXTERIOR MATERIALS DATA

Roof Component	Material	Color	Treatment	Source
Wall Component	Material	Color	Treatment	Source

Structure Component	Material	Feature	Source
---------------------	----------	---------	--------

Materials Notes:

WINDOW/DOOR/INTERIOR DATA

Window Location	Aperture Shape	Type	Lights	Material
-----------------	----------------	------	--------	----------

Door Location	Aperture Shape	Type	Panels	Material
---------------	----------------	------	--------	----------

Notable Interior Plan(s)	Notable Interior Feature(s)
--------------------------	-----------------------------

Interior Notes:

PLAN/SURVEY/DESIGNATION DATA

Neighborhood: Capitol Hill	Historic District(s)
-----------------------------------	----------------------

Subdivision:	
--------------	--

Ward/ANC:	
-----------	--

Zoning:	Designation Event(s)
---------	----------------------

Contributing:	
---------------	--

Survey(s)	Level(s) of Investigation
-----------	---------------------------

Capitol Hill - Rosedale	Permit Research Volunteer Reconnaissance Survey
--------------------------------	--

PHOTOS - DIGITIZED

Caption:

Path: **C:\Users\CHRS\Documents\CHRS
Databases\Rosedale - 15 to 19th
St\Database\Pictures\Square 1070**

File: **1529_A_Street_NE_01.jpg**

Date:: Photog:

Code:: R: Fr:



Caption:

Path: **C:\Users\CHRS\Documents\CHRS
Databases\Rosedale - 15 to 19th
St\Database\Pictures\Square 1070**

File: **1529_A_Street_NE_04.jpg**

Date:: Photog:

Code:: R: Fr:



PHOTOS - B/W OR NON-DIGITIZED

Photo Code	Roll	Frame(s)	Date	Photographer	Caption
------------	------	----------	------	--------------	---------

MISCELLANEOUS NOTES DATA

Notes:

PERMIT DATA

Permit Issue Date	Number	Type	Remarks
03/08/1909	3243	Build	

Permit Notes:

BIBLIOGRAPHIC DATA

SIGNIFICANCE DATA

Study Unit

Code	Criteria
------	----------

DATA PROCESSING EVENTS DATA

Resource All Data Report

ID Number: 1070-0055

BASICS DATA

ID Number: **1070-0055** Year Built: **1909** Data Source: **Permit**

Number Extended Street Quad Type of Address

1531 A Street NE Current

Name(s) Type of Name

Rowhouse, 1531 A Street, N.E. Common

TaxCode1 TaxCode2 TaxCode3 Type Explain

1070/0055 Square/Lot Current

STATUS/PURPOSE/USE DATA

Resource Type: **Building** Status Current: **Extant**

Desig. Status: **Historic** Quality:

Purpose: **Rowhouse** Condition: **Good**

Function/Use Start Source Stop Source Explain

Residential (Single-Family) 1909 Permit Historic/Current

CONSTRUCTION DATA

Construction Event Start Source Stop Source Cost Source

Orig Construction 1909 Permit 2777 Permit

Construction Event Association Associated Name

Orig Construction Architect Deichmann, John C.

Orig Construction Builder Deichmann, John C.

Orig Construction Owner Deichmann, John C.

Construction Notes:

One of nine similar buildings constructed from the same permit (#3243).

PEOPLE/EVENTS DATA

Racial Segregation Status:

SETTING/SHAPE/SIZE DATA

Surroundings: **Urban**

Streetscape: **Intact**

Relate to Othr Bldgs: **Row (1 of 9)**

Relate to Street: **Raised Front Yard/Setback**

Massing: **Row Building/Canted Bay**

Footprint: **L-Shaped**

Number Stories: **2 plus basement**

Bays Wide: **2**

Height:

Width: **17**

Depth/Length: **32**

SqFt:

Volume:

Lot Width

Lot Depth/Length:

Lot SqFt:

Acreage:

Has Driveway: ☐

Cross Reference Notes:

Outbuilding Type Contributing Status

Outbuilding Notes:

STYLE/EXTERIOR DATA

Architectural Style(s)

Classical Revival

Exterior & Architectural Notes:

February 2008: Constructed in 1909 by John C. Deichmann, this two-story, two-bay Classical Revival-style single-family rowhouse is one of nine similar dwellings constructed from the same permit (#3243). The dwelling is composed of a two-story main block with a full height, canted bay projecting from the façade and a two-story ell extending from the rear (south) elevation. The bay has the same material treatment as the main block and is original. Set on a solid concrete foundation, this brick dwelling is faced with stretcher-bond brick on the façade (north elevation). Two-course, stretcher-bond brick sillcourses span the first and second stories of the façade. A sloping roof caps the building and is accented by a molded cornice with a plain frieze. A single-leaf door (surmounted by a single-light transom) is located in the westernmost bay of the façade. Additional fenestration consists of 1/1, double-hung, vinyl-sash windows and single-light wood windows. All openings are topped by a concrete lintel. The rear (south) elevation is pierced by 1/1, double-hung, vinyl-sash windows. Each opening is finished with a two-course, rowlock brick segmental arch.

A two-story ell extends from the westernmost bay of the rear (south) elevation and is original. Constructed of brick, the ell is capped by a sloping roof. An interior-side brick chimney rises from the east elevation and has a plain cap. Visible fenestration consists of a flush, single-leaf door with a single light (topped by a single-light transom) and a 1/1, double-hung, vinyl-sash window. Both openings are accented by a two-course, rowlock brick segmental arch.

Projecting from the second story is a three-sided, canted oriel window. The wood-frame oriel is clad with vinyl siding and is pierced by a 1/1, double-hung, vinyl-sash window.

A one-story, one-bay garage extends from the rear elevation of the ell and is constructed of rock-faced concrete blocks. A flat roof, which serves as a patio, caps the structure. The original vehicular opening has been infilled with concrete blocks and is now fenestrated with a single-leaf wood door and a window.

Site Notes:

February 2008: This two-story, single-family rowhouse is located on the south side of A Street, N.E. and is set back approximately ten feet from the concrete sidewalk. The elevated, grassy lot is marked by mature shrubs and is bounded by a stone retaining wall. A concrete walkway with steps provides access to the property from the public right-of-way.

NOTABLE FEATURES DATA

Component	Feature
-----------	---------

EXTERIOR MATERIALS DATA

Roof Component	Material	Color	Treatment	Source
Wall Component	Material	Color	Treatment	Source
Structure Component	Material	Feature		Source

Materials Notes:

WINDOW/DOOR/INTERIOR DATA

Window Location	Aperture Shape	Type	Lights	Material
Door Location	Aperture Shape	Type	Panels	Material

Notable Interior Plan(s)	Notable Interior Feature(s)
--------------------------	-----------------------------

Interior Notes:

PLAN/SURVEY/DESIGNATION DATA

Neighborhood: **Capitol Hill**

Historic District(s)

Subdivision:

Ward/ANC:

Zoning:

Contributing:

Designation Event(s)

Survey(s)

Level(s) of Investigation

Capitol Hill - Rosedale

Permit Research

Volunteer Reconnaissance Survey

PHOTOS - DIGITIZED


Caption:

Path: **C:\Users\CHRS\Documents\CHRS
Databases\Rosedale - 15 to 19th
St\Database\Pictures\Square 1070**

File: **1531_A_Street_NE_01.jpg**

Date:: Photog:

Code:: R: Fr:



Caption:

Path: **C:\Users\CHRS\Documents\CHRS
Databases\Rosedale - 15 to 19th
St\Database\Pictures\Square 1070**

File: **1531_A_Street_NE_04.jpg**

Date:: Photog:

Code:: R: Fr:



PHOTOS - B/W OR NON-DIGITIZED

Photo Code	Roll	Frame(s)	Date	Photographer	Caption
------------	------	----------	------	--------------	---------

MISCELLANEOUS NOTES DATA

Notes:

--

PERMIT DATA

Permit Issue Date	Number	Type	Remarks
03/08/1909	3243	Build	

Permit Notes:

--

BIBLIOGRAPHIC DATA

SIGNIFICANCE DATA

Study Unit

Code

Criteria

DATA PROCESSING EVENTS DATA

Resource All Data Report

ID Number: 1070-0056

BASICS DATA

ID Number: **1070-0056** Year Built: **1909** Data Source: **Permit**

Number Extended Street Quad Type of Address

1533 **A Street** **NE** **Current**

Name(s) Type of Name

Rowhouse, 1533 A Street, N.E. **Common**

TaxCode1 TaxCode2 TaxCode3 Type Explain

1070/0056 **Square/Lot** **Current**

STATUS/PURPOSE/USE DATA

Resource Type: **Building** Status Current: **Extant**

Desig. Status: **Historic** Quality:

Purpose: **Rowhouse** Condition: **Good**

Function/Use Start Source Stop Source Explain

Residential (Single-Family) **1909** **Permit** **Historic/Current**

CONSTRUCTION DATA

Construction Event Start Source Stop Source Cost Source

Orig Construction **1909** **Permit** **2777 Permit**

Construction Event Association Associated Name

Orig Construction **Architect** **Deichmann, John C.**

Orig Construction **Builder** **Deichmann, John C.**

Orig Construction **Owner** **Deichmann, John C.**

Construction Notes:

One of nine similar buildings constructed from the same permit (#3243).

PEOPLE/EVENTS DATA

Racial Segregation Status:

SETTING/SHAPE/SIZE DATA

Surroundings: **Urban**

Streetscape: **Intact**

Relate to Othr Bldgs: **Row End (1 of 9)**

Relate to Street: **Raised Front Yard/Setback**

Massing: **Row Building/Canted Bay**

Footprint: **Rectangular**

Number Stories: **2 plus basement**

Bays Wide: **2**

Height:

Width: **17**

Depth/Length: **32**

SqFt:

Volume:

Lot Width

Lot Depth/Length:

Lot SqFt:

Acreage:

Has Driveway: ☐

Cross Reference Notes:

Outbuilding Type Contributing Status

Garage

Outbuilding Notes:

February 2008: A one-story, one-bay garage, constructed ca. 1925, is located south of the dwelling. Set on a solid foundation, the garage is constructed of five-course, American-bond brick. The original vehicular opening on the south elevation has been infilled with brick. The east elevation now

reads as the façade and is clad with German vinyl siding. A roll-up, paneled metal door pierces the east elevation.

STYLE/EXTERIOR DATA

Architectural Style(s)

Classical Revival

Exterior & Architectural Notes:

February 2008: Constructed in 1909 by John C. Deichmann, this two-story, two-bay Classical Revival-style single-family rowhouse is one of nine similar dwellings constructed from the same permit (#3243). The dwelling is composed of a two-story main block with a full height, canted bay projecting from the façade. The bay has the same material treatment as the main block and is original. Set on a solid concrete foundation, this brick dwelling is faced with stretcher-bond brick on the façade (north elevation). Two-course, stretcher-bond brick sillcourses span the first and second stories of the façade. A sloping roof caps the building and is accented by a molded cornice with a plain frieze. A single-leaf, wood-frame glass door (surmounted by a single-light transom) is located in the westernmost bay of the façade. Additional fenestration consists of 1/1, double-hung, vinyl-sash windows. All openings are topped by a concrete lintel. The east (side) elevation is fenestrated with 1/1, double-hung, vinyl-sash windows and single-light windows. Each opening is finished with a two-course, rowlock brick segmental arch. The rear (south) elevation is pierced by a single-leaf door with lights (topped by a single-light transom) and a 1/1, double-hung, vinyl-sash window. Each opening is finished with a two-course, rowlock brick segmental arch.

Projecting from the second story is a three-sided, canted oriel window. The wood-frame oriel is clad with vinyl siding and is pierced by double-leaf, multi-light wood doors (surmounted by a single-light transom).

A two-story porch extends from the rear elevation of the dwelling and is set on a brick pier foundation with brick infill. Brick posts, set upon brick pedestals, support the second level of the porch. Square wood posts support the sloping roof. Turned wood balusters and square wood balusters finish the porch.

Site Notes:

February 2008: This two-story, single-family rowhouse is located on the southwest corner of A Street, N.E. and 16th Street, N.E. and is set back approximately ten feet from the concrete sidewalk. The elevated, grassy lot is marked by mature shrubs and is bounded by a stone retaining wall. A concrete walkway with steps provides access to the property from the public right-of-way. A gravel parking pad enters the property from 16th Street, N.E.

NOTABLE FEATURES DATA

Component	Feature
-----------	---------

EXTERIOR MATERIALS DATA

Roof Component	Material	Color	Treatment	Source
----------------	----------	-------	-----------	--------

Wall Component	Material	Color	Treatment	Source
----------------	----------	-------	-----------	--------

Structure Component	Material	Feature	Source
---------------------	----------	---------	--------

Materials Notes:

WINDOW/DOOR/INTERIOR DATA

Window Location	Aperture Shape	Type	Lights	Material
-----------------	----------------	------	--------	----------

Door Location	Aperture Shape	Type	Panels	Material
---------------	----------------	------	--------	----------

Notable Interior Plan(s)

Notable Interior Feature(s)

Interior Notes:

PLAN/SURVEY/DESIGNATION DATA

Neighborhood: **Capitol Hill**

Historic District(s)

Subdivision:

Ward/ANC:

Zoning:

Designation Event(s)

Contributing:

Survey(s)

Level(s) of Investigation

Capitol Hill - Rosedale

Permit Research

Volunteer Reconnaissance Survey

PHOTOS - DIGITIZED

Caption:

Path: **C:\Users\CHRS\Documents\CHRS
Databases\Rosedale - 15 to 19th
St\Database\Pictures\Square 1070**
File: **1533_A_Street_NE_01.jpg**

Date:: Photog:

Code:: R: Fr:



Caption:

Path: **C:\Users\CHRS\Documents\CHRS
Databases\Rosedale - 15 to 19th
St\Database\Pictures\Square 1070**
File: **1533_A_Street_NE_02.jpg**

Date:: Photog:

Code:: R: Fr:



Caption:

Path: **C:\Users\CHRS\Documents\CHRS
Databases\Rosedale - 15 to 19th
St\Database\Pictures\Square 1070**
File: **1533_A_Street_NE_03.jpg**

Date:: Photog:

Code:: R: Fr:



Caption:

Path: C:\Users\CHRS\Documents\CHRS
Databases\Rosedale - 15 to 19th
St\Database\Pictures\Square 1070\
File: 1533_A_Street_NE_04.jpg

Date:: Photog:

Code:: R: Fr:



Caption:

Path: C:\Users\CHRS\Documents\CHRS
Databases\Rosedale - 15 to 19th
St\Database\Pictures\Square 1070\
File: 1533_A_Street_NE_05.jpg

Date:: Photog:

Code:: R: Fr:



PHOTOS - B/W OR NON-DIGITIZED

Photo Code	Roll	Frame(s)	Date	Photographer	Caption
------------	------	----------	------	--------------	---------

MISCELLANEOUS NOTES DATA

Notes:

PERMIT DATA

Permit Issue Date	Number	Type	Remarks
03/08/1909	3243	Build	

Permit Notes:

BIBLIOGRAPHIC DATA

SIGNIFICANCE DATA

Study Unit

Code	Criteria
------	----------

DATA PROCESSING EVENTS DATA

Resource All Data Report

ID Number: 1070-0083

BASICS DATA

ID Number: **1070-0083** Year Built: **1909** Data Source: **Permit**

Number Extended Street Quad Type of Address

31 **15th Street** **NE** **Current**

Name(s) Type of Name

Rowhouse, 31 15th Street, N.E. **Common**

TaxCode1 TaxCode2 TaxCode3 Type Explain

1070/0083 **Square/Lot** **Current**

STATUS/PURPOSE/USE DATA

Resource Type: **Building** Status Current: **Extant**

Desig. Status: **Historic** Quality:

Purpose: **Rowhouse** Condition: **Good**

Function/Use Start Source Stop Source Explain

Residential (Single-Family) **1909** **Permit** **Historic/Current**

CONSTRUCTION DATA

Construction Event Start Source Stop Source Cost Source

Orig Construction **1909** **Permit** **2000 Permit**

Construction Event Association Associated Name

Orig Construction **Architect** **Lewis, John H.**

Orig Construction **Builder** **Lewis, John H.**

Orig Construction **Owner** **McGee, William P.**

Construction Notes:

One of four similar buildings constructed from the same permit (#4128).

PEOPLE/EVENTS DATA

Racial Segregation Status:

SETTING/SHAPE/SIZE DATA

Surroundings: **Urban**

Streetscape: **Intact**

Relate to Othr Bldgs: **Attached (1 side)**

Relate to Street: **Raised Front Yard/Setback**

Massing: **Row Building/Canted Bay**

Footprint: **Rectangular (w/ side bays)**

Number Stories: **2 plus basement**

Bays Wide: **2**

Height:

Width: **20**

Depth/Length: **34**

SqFt:

Volume:

Lot Width

Lot Depth/Length:

Lot SqFt:

Acreage:

Has Driveway: ☐

Cross Reference Notes:

Outbuilding Type

Contributing Status

Outbuilding Notes:

STYLE/EXTERIOR DATA

Architectural Style(s)

Classical Revival

Exterior & Architectural Notes:

February 2008: Constructed in 1909 by John H. Lewis, this two-story, two-bay Classical Revival-style single-family rowhouse is one of four similar buildings constructed from the same permit (#4128). The dwelling is composed of a two-story main block with a two-story, canted bay projecting from the façade (west elevation). The bay has the same material treatment as the main block and is original. Set on a solid concrete foundation, this brick dwelling is faced with five-course, American-bond brick. A sloping roof caps the building and is accented by a molded metal cornice with dentils. Projecting brick stringcourses ornament the façade. An interior-side brick chimney rises from the north (side) elevation and has a plain cap. Double-leaf, paneled wood doors with lights (surmounted by a single-light transom) are located in the southernmost bay of the façade. A one-story, two-bay porch shelters the primary entry and is set on a solid foundation. A flat roof, featuring overhanging eaves, caps the porch and is supported by metal filigree posts. Additional façade openings hold 1/1, double-hung, vinyl-sash windows. All openings are finished with a plain concrete lintel. A three-sided, canted bay rises the full height of the north elevation. The bay has the same material treatment and fenestration as the façade.

A two-story, full-width enclosed porch spans the rear (east) elevation and is set over the integral garage. The garage, which is constructed of brick, is pierced by a roll-up, paneled metal door with lights on the north elevation. The enclosed porch is clad with German vinyl siding and is capped by a sloping roof. Visible fenestration consists of 1/1, double-hung, vinyl-sash windows.

Site Notes:

February 2008: This two-story, single-family rowhouse is located on the southeast corner of 15th Street, N.E. and A Street, N.E. and is set back approximately five feet from the concrete sidewalk. The grassy front yard is marked by mature shrubs and foundation plantings and is bounded by a brick retaining wall with brick posts and metal milled point fence. Brick steps lead up to the front porch from 15th Street, N.E. A concrete driveway provides access to an integral garage facing A Street, N.E.

NOTABLE FEATURES DATA

Component

Feature

EXTERIOR MATERIALS DATA

Roof Component	Material	Color	Treatment	Source
----------------	----------	-------	-----------	--------

Wall Component	Material	Color	Treatment	Source
----------------	----------	-------	-----------	--------

Structure Component	Material	Feature	Source
---------------------	----------	---------	--------

Materials Notes:

WINDOW/DOOR/INTERIOR DATA

Window Location	Aperture Shape	Type	Lights	Material
-----------------	----------------	------	--------	----------

Door Location	Aperture Shape	Type	Panels	Material
---------------	----------------	------	--------	----------

Notable Interior Plan(s)

Notable Interior Feature(s)

Interior Notes:

PLAN/SURVEY/DESIGNATION DATA

Neighborhood: **Capitol Hill**

Subdivision:

Ward/ANC:

Zoning:

Contributing:

Historic District(s)

Designation Event(s)

Survey(s)

Level(s) of Investigation

Capitol Hill - Rosedale

Permit Research

Volunteer Reconnaissance Survey

PHOTOS - DIGITIZED

Caption:

Path: C:\Users\CHRS\Documents\CHRS
Databases\Rosedale - 15 to 19th
St\Database\Pictures\Square 1070\

File: 31_15th_Street_NE_01.jpg

Date:: Photog:

Code:: R: Fr:



Caption:

Path: C:\Users\CHRS\Documents\CHRS
Databases\Rosedale - 15 to 19th
St\Database\Pictures\Square 1070\

File: 31_15th_Street_NE_02.jpg

Date:: Photog:

Code:: R: Fr:



PHOTOS - B/W OR NON-DIGITIZED

Photo Code	Roll	Frame(s)	Date	Photographer	Caption
------------	------	----------	------	--------------	---------

MISCELLANEOUS NOTES DATA

Notes:

--

PERMIT DATA

Permit Issue Date	Number	Type	Remarks
05/03/1909	4128	Build	

Permit Notes:

--

BIBLIOGRAPHIC DATA

SIGNIFICANCE DATA

Study Unit

Code	Criteria
------	----------

DATA PROCESSING EVENTS DATA

Resource All Data Report

ID Number: 1070-0082

BASICS DATA

ID Number: **1070-0082** Year Built: **1909** Data Source: **Permit**

Number Extended Street Quad Type of Address

29 **15th Street** **NE** **Current**

Name(s) Type of Name

Rowhouse, 29 15th Street, N.E. **Common**

TaxCode1 TaxCode2 TaxCode3 Type Explain

1070/0082 **Square/Lot** **Current**

STATUS/PURPOSE/USE DATA

Resource Type: **Building** Status Current: **Extant**

Desig. Status: **Historic** Quality:

Purpose: **Rowhouse** Condition: **Good**

Function/Use Start Source Stop Source Explain

Residential (Single-Family) **1909** **Permit** **Historic**

Residential (Multi-Family) **Site Visit/** **Current**

CONSTRUCTION DATA

Construction Event Start Source Stop Source Cost Source

Orig Construction **1909** **Permit** **2000 Permit**

Construction Event Association Associated Name

Orig Construction **Architect** **Lewis, John H.**

Orig Construction **Builder** **Lewis, John H.**

Orig Construction **Owner** **McGee, William P.**

Construction Notes:

One of four similar buildings constructed from the same permit (#4128).

PEOPLE/EVENTS DATA

Racial Segregation Status:

SETTING/SHAPE/SIZE DATA

Surroundings: **Urban**
Streetscape: **Intact**
Relate to Othr Bldgs: **Row (1 of 4)**
Relate to Street: **Face on Setback Line**
Massing: **Row Building/Flat Front**
Footprint: **Rectangular**

Number Stories: **2 plus basement**

Bays Wide: **3**

Height:

Width: **20**

Depth/Length: **34**

SqFt:

Volume:

Lot Width

Lot Depth/Length:

Lot SqFt:

Acreage:

Has Driveway: ☐

Cross Reference Notes:

Outbuilding Type

Contributing Status

Outbuilding Notes:

STYLE/EXTERIOR DATA

Architectural Style(s)

Classical Revival

Exterior & Architectural Notes:

February 2008: Constructed in 1909 by John H. Lewis, this two-story, three-bay Classical Revival-style single-family rowhouse is one of four similar buildings constructed from the same permit (#4128). Set on a solid concrete foundation faced with brick, this brick dwelling is constructed of five-course, American-bond brick. A sloping roof caps the building and is accented by a molded metal cornice with dentils. Projecting brick stringcourses ornament the façade. Double-leaf, paneled wood doors (surmounted by a single-light transom) are located in the southernmost bay of the façade. Additional façade openings hold a single-leaf, paneled metal door, a single-light fixed window, and 1/1, double-hung, vinyl-sash windows. All first and second story openings are finished with a plain concrete lintel. Visible fenestration on the rear (east) elevation consists of single-leaf doors.

A two-story, one-bay block extends from the southernmost bay of the rear (east) elevation. The block has the same material treatment as the main block and is fenestrated by 1/1, double-hung, vinyl-sash windows and glass blocks. A two-story integral porch is located in the northernmost bay of the rear elevation. The two-story block and integral porch are capped by the same sloping roof.

Site Notes:

February 2008: This two-story, single-family rowhouse is located on the east side of 15th Street, N.E. and is set back approximately five feet from the concrete sidewalk. A small landscaped area fronts the dwelling and is marked by mature shrubs. A metal chain-link fence surrounds the backyard of the property.

NOTABLE FEATURES DATA

Component

Feature

EXTERIOR MATERIALS DATA

Roof Component	Material	Color	Treatment	Source
----------------	----------	-------	-----------	--------

Wall Component	Material	Color	Treatment	Source
----------------	----------	-------	-----------	--------

Structure Component	Material	Feature	Source
---------------------	----------	---------	--------

Materials Notes:

WINDOW/DOOR/INTERIOR DATA

Window Location	Aperture Shape	Type	Lights	Material
Door Location	Aperture Shape	Type	Panels	Material

Notable Interior Plan(s) _____ Notable Interior Feature(s) _____

Interior Notes:

PLAN/SURVEY/DESIGNATION DATA

Neighborhood: **Capitol Hill** Historic District(s) _____
Subdivision: _____
Ward/ANC: _____
Zoning: _____
Contributing: _____
Designation Event(s) _____
Survey(s) _____ Level(s) of Investigation _____
Capitol Hill - Rosedale **Permit Research**
Volunteer Reconnaissance Survey

PHOTOS - DIGITIZED

Caption:

Path: **C:\Users\CHRS\Documents\CHRS
Databases\Rosedale - 15 to 19th
St\Database\Pictures\Square 1070**
File: **29_15th_Street_NE_01.jpg**
Date:: Photog:
Code:: R: Fr:



Caption:

Path: **C:\Users\CHRS\Documents\CHRS
Databases\Rosedale - 15 to 19th
St\Database\Pictures\Square 1070**
File: **29_15th_Street_NE_04.jpg**
Date:: Photog:
Code:: R: Fr:



PHOTOS - B/W OR NON-DIGITIZED

Photo Code	Roll	Frame(s)	Date	Photographer	Caption
------------	------	----------	------	--------------	---------

MISCELLANEOUS NOTES DATA

Notes:

--

PERMIT DATA

Permit Issue Date	Number	Type	Remarks
05/03/1909	4128	Build	

Permit Notes:

--

BIBLIOGRAPHIC DATA

SIGNIFICANCE DATA

Study Unit _____

Code	Criteria

DATA PROCESSING EVENTS DATA

Resource All Data Report

ID Number: 1070-0081

BASICS DATA

ID Number: **1070-0081** Year Built: **1909** Data Source: **Permit**

Number Extended Street Quad Type of Address

27 **15th Street** **NE** **Current**

Name(s) Type of Name

Rowhouse, 27 15th Street, N.E. **Common**

TaxCode1 TaxCode2 TaxCode3 Type Explain

1070/0081 **Square/Lot** **Current**

STATUS/PURPOSE/USE DATA

Resource Type: **Building** Status Current: **Extant**

Desig. Status: **Historic** Quality:

Purpose: **Rowhouse** Condition: **Good**

Function/Use Start Source Stop Source Explain

Residential (Single-Family) **1909** **Permit** **Historic/Current**

CONSTRUCTION DATA

Construction Event Start Source Stop Source Cost Source

Orig Construction **1909** **Permit** **2000 Permit**

Construction Event Association Associated Name

Orig Construction **Architect** **Lewis, John H.**

Orig Construction **Builder** **Lewis, John H.**

Orig Construction **Owner** **McGee, William P.**

Construction Notes:

One of four similar buildings constructed from the same permit (#4128).

PEOPLE/EVENTS DATA

Racial Segregation Status:

SETTING/SHAPE/SIZE DATA

Surroundings: **Urban**

Streetscape: **Intact**

Relate to Othr Bldgs: **Row (1 of 4)**

Relate to Street: **Face on Setback Line**

Massing: **Row Building/Front Porch**

Footprint: **Rectangular**

Number Stories: **2 plus basement**

Bays Wide: **3**

Height:

Width: **20**

Depth/Length: **34**

SqFt:

Volume:

Lot Width

Lot Depth/Length:

Lot SqFt:

Acreage:

Has Driveway: ☐

Cross Reference Notes:

Outbuilding Type

Contributing Status

Outbuilding Notes:

STYLE/EXTERIOR DATA

Architectural Style(s)

Classical Revival

Exterior & Architectural Notes:

February 2008: Constructed in 1909 by John H. Lewis, this two-story, three-bay Classical Revival-style single-family rowhouse is one of four similar buildings constructed from the same permit (#4128). Set on a solid concrete foundation faced with brick, this brick dwelling is constructed of five-course, American-bond brick. A sloping roof caps the building and is accented by a molded metal cornice with dentils. Projecting brick stringcourses ornament the façade. A single-leaf, paneled door with lights (surmounted by a single-light transom and flanked by a sidelight) are located in the southernmost bay of the façade. Additional façade openings hold a single-leaf, paneled metal door and 1/1, double-hung, vinyl-sash windows. All first and second story openings are finished with a plain concrete lintel. A one-story, two-bay porch extends from the façade and is set on a brick pier foundation with wood lattice infill. A flat roof, featuring overhanging eaves, caps the porch and is supported by turned wood posts. Visible fenestration on the rear (east) elevation consists of 1/1, double-hung, vinyl-sash windows.

A two-story, one-bay block extends from the southernmost bay of the rear (east) elevation. The block has the same material treatment as the main block and is fenestrated by 1/1, double-hung, vinyl-sash windows. A two-story porch, with an enclosed second story, is located in the northernmost bay of the rear elevation. Square wood posts support the enclosed second story, which is clad with German vinyl siding. Fenestration consists of 1/1, double-hung, vinyl-sash windows.

Site Notes:

February 2008: This two-story, single-family rowhouse is located on the east side of 15th Street, N.E. and is set back approximately five feet from the concrete sidewalk. A small landscaped planting bed fronts the porch and is marked by mature shrubs. A metal chain-link fence surrounds the backyard of the property.

NOTABLE FEATURES DATA

Component	Feature
-----------	---------

EXTERIOR MATERIALS DATA

Roof Component	Material	Color	Treatment	Source
Wall Component	Material	Color	Treatment	Source
Structure Component	Material	Feature		Source

Materials Notes:

WINDOW/DOOR/INTERIOR DATA

Window Location	Aperture Shape	Type	Lights	Material
Door Location	Aperture Shape	Type	Panels	Material

Notable Interior Plan(s)

Notable Interior Feature(s)

Interior Notes:

PLAN/SURVEY/DESIGNATION DATA

Neighborhood: **Capitol Hill**

Historic District(s)

Subdivision:

Ward/ANC:

Zoning:
Contributing:

Designation Event(s)

Survey(s)

Level(s) of Investigation

Capitol Hill - Rosedale

Permit Research

Volunteer Reconnaissance Survey

PHOTOS - DIGITIZED

Caption:

Path: C:\Users\CHRS\Documents\CHRS
Databases\Rosedale - 15 to 19th
St\Database\Pictures\Square 1070\
File: 27_15th_Street_NE_01.jpg

Date:: Photog:

Code:: R: Fr:



Caption:

Path: C:\Users\CHRS\Documents\CHRS
Databases\Rosedale - 15 to 19th
St\Database\Pictures\Square 1070\
File: 27_15th_Street_NE_04.jpg

Date:: Photog:

Code:: R: Fr:



PHOTOS - B/W OR NON-DIGITIZED

Photo Code	Roll	Frame(s)	Date	Photographer	Caption
------------	------	----------	------	--------------	---------

MISCELLANEOUS NOTES DATA

Notes:

PERMIT DATA

Permit Issue Date	Number	Type	Remarks
05/03/1909	4128	Build	

Permit Notes:

BIBLIOGRAPHIC DATA

SIGNIFICANCE DATA

Study Unit

DATA PROCESSING EVENTS DATA

Resource All Data Report

ID Number: 1070-0080

BASICS DATA

ID Number: **1070-0080** Year Built: **1909** Data Source: **Permit**

Number Extended Street Quad Type of Address

25 **15th Street** **NE** **Current**

Name(s) Type of Name

Rowhouse, 25 15th Street, N.E. **Common**

TaxCode1 TaxCode2 TaxCode3 Type Explain

1070/0080 **Square/Lot** **Current**

STATUS/PURPOSE/USE DATA

Resource Type: **Building** Status Current: **Extant**

Desig. Status: **Historic** Quality:

Purpose: **Rowhouse** Condition: **Good**

Function/Use Start Source Stop Source Explain

Residential (Single-Family) **1909** **Permit** **Historic/Current**

CONSTRUCTION DATA

Construction Event Start Source Stop Source Cost Source

Orig Construction **1909** **Permit** **2000 Permit**

Construction Event Association Associated Name

Orig Construction **Architect** **Lewis, John H.**

Orig Construction **Builder** **Lewis, John H.**

Orig Construction **Owner** **McGee, William P.**

Construction Notes:

One of four similar buildings constructed from the same permit (#4128).

PEOPLE/EVENTS DATA

Racial Segregation Status:

SETTING/SHAPE/SIZE DATA

Surroundings: **Urban**

Streetscape: **Intact**

Relate to Othr Bldgs: **Row End (1 of 4)**

Relate to Street: **Face on Setback Line**

Massing: **Row Building/Canted Bay**

Footprint: **Rectangular**

Number Stories: **2 plus basement**

Bays Wide: **3**

Height:

Width: **20**

Depth/Length: **34**

SqFt:

Volume:

Lot Width

Lot Depth/Length:

Lot SqFt:

Acreage:

Has Driveway: ☐

Cross Reference Notes:

Outbuilding Type

Contributing Status

Outbuilding Notes:

STYLE/EXTERIOR DATA

Architectural Style(s)

Classical Revival

Exterior & Architectural Notes:

February 2008: Constructed in 1909 by John H. Lewis, this two-story, three-bay Classical Revival-style single-family rowhouse is one of four similar buildings constructed from the same permit (#4128). Set on a solid concrete foundation, this brick dwelling is constructed of five-course, American-bond brick. A sloping roof caps the building and is accented by a molded metal cornice with dentils. Projecting brick stringcourses ornament the façade. A single-leaf, paneled door with an oval light (surmounted by a three-light transom and flanked by a sidelight) are located in the southernmost bay of the façade. Additional façade openings hold a single-leaf, paneled metal door with lights and 1/1, double-hung, vinyl-sash windows. All first and second story openings are finished with a plain concrete lintel. A one-story, two-bay porch extends from the façade and is set on a brick pier foundation with wood lattice infill. A flat roof, featuring overhanging eaves, caps the porch and is supported by metal filigree posts set upon brick pedestals. Visible fenestration on the rear (east) elevation consists of 1/1, double-hung, vinyl-sash windows.

A two-story, one-bay block extends from the southernmost bay of the rear (east) elevation. The block has the same material treatment as the main block and is fenestrated by 1/1, double-hung, vinyl-sash windows. A two-story porch, with an enclosed second story, is located in the northernmost bay of the rear elevation. Square wood posts support the enclosed second story, which is clad with aluminum siding. Fenestration consists of 1/1, double-hung, vinyl-sash windows.

Site Notes:

February 2008: This two-story, single-family rowhouse is located on the east side of 15th Street, N.E. and is set back approximately five feet from the concrete sidewalk. A small brick planting bed fronts the porch and is marked by mature shrubs. A metal chain-link fence surrounds the backyard of the property.

NOTABLE FEATURES DATA

Component	Feature
-----------	---------

EXTERIOR MATERIALS DATA

Roof Component	Material	Color	Treatment	Source
----------------	----------	-------	-----------	--------

Wall Component	Material	Color	Treatment	Source
----------------	----------	-------	-----------	--------

Structure Component	Material	Feature	Source
---------------------	----------	---------	--------

Materials Notes:

WINDOW/DOOR/INTERIOR DATA

Window Location	Aperture Shape	Type	Lights	Material
-----------------	----------------	------	--------	----------

Door Location	Aperture Shape	Type	Panels	Material
---------------	----------------	------	--------	----------

Notable Interior Plan(s)

Notable Interior Feature(s)

Interior Notes:

PLAN/SURVEY/DESIGNATION DATA

Neighborhood: **Capitol Hill**

Historic District(s)

Subdivision:

Ward/ANC:

Zoning:
Contributing:

Designation Event(s)

Survey(s)

Level(s) of Investigation

Capitol Hill - Rosedale

Permit Research

Volunteer Reconnaissance Survey

PHOTOS - DIGITIZED

Caption:

Path: C:\Users\CHRS\Documents\CHRS
Databases\Rosedale - 15 to 19th
St\Database\Pictures\Square 1070\
File: 25_15th_Street_NE_01.jpg

Date:: Photog:

Code:: R: Fr:



Caption:

Path: C:\Users\CHRS\Documents\CHRS
Databases\Rosedale - 15 to 19th
St\Database\Pictures\Square 1070\
File: 25_15th_Street_NE_04.jpg

Date:: Photog:

Code:: R: Fr:



PHOTOS - B/W OR NON-DIGITIZED

Photo Code	Roll	Frame(s)	Date	Photographer	Caption
------------	------	----------	------	--------------	---------

MISCELLANEOUS NOTES DATA

Notes:

PERMIT DATA

Permit Issue Date	Number	Type	Remarks
05/03/1909	4128	Build	

Permit Notes:

BIBLIOGRAPHIC DATA

SIGNIFICANCE DATA

Study Unit

DATA PROCESSING EVENTS DATA

Resource All Data Report

ID Number: 1070-0076

BASICS DATA

ID Number: **1070-0076** Year Built: **1909** Data Source: **Permit**

Number Extended Street Quad Type of Address

23 **15th Street** **NE** **Current**

Name(s) Type of Name

Rowhouse, 23 15th Street, N.E. **Common**

TaxCode1 TaxCode2 TaxCode3 Type Explain

1070/0076 **Square/Lot** **Current**

STATUS/PURPOSE/USE DATA

Resource Type: **Building** Status Current: **Extant**

Desig. Status: **Historic** Quality:

Purpose: **Rowhouse** Condition: **Good**

Function/Use Start Source Stop Source Explain

Residential (Single-Family) **1909** **Permit** **Original**

Commercial (Dry Cleaning) **Sanborn M** **Historic**

Dwelling & Store **Sanborn M** **Historic**

Residential (Single-Family) **Site Visit/** **Current**

CONSTRUCTION DATA

Construction Event Start Source Stop Source Cost Source

Orig Construction **1909** **Permit** **2333 Permit**

Construction Event Association Associated Name

Orig Construction **Architect** **Fletcher, F.A.**

Orig Construction **Builder** **Meitzler & Riley**

Orig Construction **Owner** **Meitzler & Riley**

Construction Notes:

One of three buildings constructed from the same permit (#3663).

PEOPLE/EVENTS DATA

Racial Segregation Status:

SETTING/SHAPE/SIZE DATA

Surroundings: **Urban**
Streetscape: **Intact**
Relate to Othr Bldgs: **Row End (1 of 3)**
Relate to Street: **Face on Setback Line**
Massing: **Row Building/Flat Front**
Footprint: **Rectangular**

Number Stories: **2 plus basement**

Bays Wide: **3**

Height:

Width: **21**

Depth/Length: **29**

SqFt:

Volume:

Lot Width

Lot Depth/Length:

Lot SqFt:

Acreage:

Has Driveway: ☐

Cross Reference Notes:

Outbuilding Type

Contributing Status

Outbuilding Notes:

STYLE/EXTERIOR DATA

Architectural Style(s)

Classical Revival

Exterior & Architectural Notes:

February 2008: Constructed in 1909 by Meitzler & Riley, this two-story, three-bay Classical Revival-style single-family rowhouse is one of three similar buildings constructed from the same permit (#3663). Set on a solid concrete foundation, this brick building is faced with Flemish-bond brick on the façade (west elevation). Multiple molded and projecting brick stringcourses ornament the façade. The southernmost bay of the façade was altered when the building was operated as a business. A sloping roof caps the building and is accented by a molded metal cornice with block modillions. A single-leaf, paneled door with lights, a single-leaf, paneled door, and 1/1, double-hung, vinyl-sash windows with false 6/1 vinyl muntins fenestrate the façade. All first and second story window openings are finished with a concrete sill.

A two-story, full-width addition spans the rear (east) elevation of the dwelling. The wood-frame addition is clad with Hardieplank siding and is capped by a sloping roof of asphalt shingles. Visible fenestration consists of single-light vinyl windows with false four-light vinyl muntins and 1/1, double-hung, vinyl-sash windows with false 6/1 vinyl muntins.

Site Notes:

February 2008: This two-story, single-family rowhouse is located on the east side of 15th Street, N.E. and is set back approximately five feet from the concrete sidewalk. A small planting bed fronts the property and is marked by mature shrubs. A wood fence surrounds the backyard of the property.

NOTABLE FEATURES DATA

Component

Feature

EXTERIOR MATERIALS DATA

Roof Component	Material	Color	Treatment	Source
----------------	----------	-------	-----------	--------

Wall Component	Material	Color	Treatment	Source
----------------	----------	-------	-----------	--------

Structure Component	Material	Feature	Source
---------------------	----------	---------	--------

Materials Notes:

WINDOW/DOOR/INTERIOR DATA

Window Location	Aperture Shape	Type	Lights	Material
-----------------	----------------	------	--------	----------

Door Location	Aperture Shape	Type	Panels	Material
---------------	----------------	------	--------	----------

Notable Interior Plan(s)	Notable Interior Feature(s)
--------------------------	-----------------------------

Interior Notes:

PLAN/SURVEY/DESIGNATION DATA

Neighborhood: Capitol Hill	Historic District(s)
Subdivision:	
Ward/ANC:	
Zoning:	Designation Event(s)
Contributing:	
Survey(s)	Level(s) of Investigation
Capitol Hill - Rosedale	Permit Research
	Volunteer Reconnaissance Survey

PHOTOS - DIGITIZED


Caption:

Path: C:\Users\CHRS\Documents\CHRS
Databases\Rosedale - 15 to 19th
St\Database\Pictures\Square 1070\
File: 23_15th_Street_NE_01.jpg
Date:: Photog:
Code:: R: Fr:



Caption:

Path: C:\Users\CHRS\Documents\CHRS
Databases\Rosedale - 15 to 19th
St\Database\Pictures\Square 1070\
File: 23_15th_Street_NE_04.jpg
Date:: Photog:
Code:: R: Fr:



PHOTOS - B/W OR NON-DIGITIZED

Photo Code	Roll	Frame(s)	Date	Photographer	Caption
------------	------	----------	------	--------------	---------

MISCELLANEOUS NOTES DATA

Notes:

PERMIT DATA

Permit Issue Date	Number	Type	Remarks
04/05/1909	3663	Build	

Permit Notes:

BIBLIOGRAPHIC DATA

SIGNIFICANCE DATA

Study Unit

Code	Criteria
------	----------

DATA PROCESSING EVENTS DATA

Resource All Data Report

ID Number: 1070-0075

BASICS DATA

ID Number: **1070-0075** Year Built: **1909** Data Source: **Permit**

Number Extended Street Quad Type of Address

21 **15th Street** **NE** **Current**

Name(s) Type of Name

Rowhouse, 21 15th Street, N.E. **Common**

TaxCode1 TaxCode2 TaxCode3 Type Explain

1070/0075 **Square/Lot** **Current**

1070/0073 **Square/Lot** **Alternate**

STATUS/PURPOSE/USE DATA

Resource Type: **Building** Status Current: **Extant**

Desig. Status: **Historic** Quality:

Purpose: **Rowhouse** Condition: **Good**

Function/Use Start Source Stop Source Explain

Residential (Single-Family) **1909** **Permit** **Historic/Current**

CONSTRUCTION DATA

Construction Event Start Source Stop Source Cost Source

Orig Construction **1909** **Permit** **2333 Permit**

Construction Event Association Associated Name

Orig Construction **Architect** **Fletcher, F.A.**

Orig Construction **Builder** **Meitzler & Riley**

Orig Construction **Owner** **Meitzler & Riley**

Construction Notes:

One of three similar buildings constructed from the same permit (#3663).

PEOPLE/EVENTS DATA

Racial Segregation Status:

SETTING/SHAPE/SIZE DATA

Surroundings: **Urban**
Streetscape: **Intact**
Relate to Othr Bldgs: **Row (1 of 3)**
Relate to Street: **Face on Setback Line**
Massing: **Row Building/Flat Front**
Footprint: **Rectangular**

Number Stories: **2 plus basement**
Bays Wide: **3**

Height:
Width: **21**
Depth/Length: **29**

SqFt:

Volume:

Lot Width

Lot Depth/Length:

Lot SqFt:

Acreage:

Has Driveway: ☐

Cross Reference Notes:

Outbuilding Type

Contributing Status

Garage

Outbuilding Notes:

February 2008: A one-story, three-bay garage is located east of the dwelling and was constructed ca. 1995. Set on a solid foundation, this garage is clad with Hardieplank siding. A side-gabled roof, featuring overhanging eaves, caps the building and is covered with asphalt shingles. Each vehicular opening on the façade (east elevation) holds a roll-up, paneled metal door. A square-edged surround with a keystone accents each opening. A single-leaf, paneled metal door pierces the north elevation.

STYLE/EXTERIOR DATA

Architectural Style(s)

Classical Revival

Exterior & Architectural Notes:

February 2008: Constructed in 1909 by Meitzler & Riley, this two-story, three-bay Classical Revival-style single-family rowhouse is one of three similar buildings constructed from the same permit (#3663). Set on a solid concrete foundation, this brick building is faced with Flemish-bond brick on the façade (west elevation). Multiple molded and projecting brick stringcourses ornament the façade. A sloping roof caps the building and is accented by a molded metal cornice with block modillions. A single-leaf, wood-frame glass door, a single-leaf, paneled door, and 1/1, double-hung, vinyl-sash windows with false 6/1 vinyl muntins fenestrate the façade. All first and second story window openings are finished with a concrete sill.

A two-story, full-width addition spans the rear (east) elevation of the dwelling. The wood-frame addition is clad with Hardieplank siding and is capped by a sloping roof of asphalt shingles. Visible fenestration consists of single-light vinyl windows with false four-light vinyl muntins and 1/1, double-hung, vinyl-sash windows with false 6/1 vinyl muntins.

Site Notes:

February 2008: This two-story, single-family rowhouse is located on the east side of 15th Street, N.E. and is set back approximately five feet from the concrete sidewalk. A small planting bed fronts the property. A wood fence surrounds the backyard of the property.

NOTABLE FEATURES DATA

Component Feature

EXTERIOR MATERIALS DATA

Roof Component	Material	Color	Treatment	Source
----------------	----------	-------	-----------	--------

Wall Component	Material	Color	Treatment	Source
----------------	----------	-------	-----------	--------

Structure Component	Material	Feature	Source
---------------------	----------	---------	--------

Materials Notes:

WINDOW/DOOR/INTERIOR DATA

Window Location	Aperture Shape	Type	Lights	Material
-----------------	----------------	------	--------	----------

Door Location	Aperture Shape	Type	Panels	Material
---------------	----------------	------	--------	----------

Notable Interior Plan(s)	Notable Interior Feature(s)
--------------------------	-----------------------------

Interior Notes:

PLAN/SURVEY/DESIGNATION DATA

Neighborhood: Capitol Hill	Historic District(s)
-----------------------------------	----------------------

Subdivision:

Ward/ANC:

Zoning:

Contributing:

Designation Event(s)

Survey(s)

Level(s) of Investigation

Capitol Hill - Rosedale

Permit Research

Volunteer Reconnaissance Survey

PHOTOS - DIGITIZED

Caption:

Path: **C:\Users\CHRS\Documents\CHRS
Databases\Rosedale - 15 to 19th
St\Database\Pictures\Square 1070**
File: **21_15th_Street_NE_01.jpg**

Date:: Photog:

Code:: R: Fr:



Caption:

Path: **C:\Users\CHRS\Documents\CHRS
Databases\Rosedale - 15 to 19th
St\Database\Pictures\Square 1070**
File: **21_15th_Street_NE_04.jpg**

Date:: Photog:

Code:: R: Fr:

Caption:

Path: C:\Users\CHRS\Documents\CHRS
Databases\Rosedale - 15 to 19th
St\Database\Pictures\Square 1070\

File: 21_15th_Street_NE_05.jpg

Date:: Photog:

Code:: R: Fr:

Caption:

Undisplayable Image Format

Path: C:\Users\CHRS\Documents\CHRS
Databases\Rosedale - 15 to 19th
St\Database\Pictures\Square 1070\

File: 21_15th_Street_NE_06.jpg

Date:: Photog:

Code:: R: Fr:

Caption:

Path: C:\Users\CHRS\Documents\CHRS
Databases\Rosedale - 15 to 19th
St\Database\Pictures\Square 1070\

File: 21_15th_Street_NE_07.jpg

Date:: Photog:

Code:: R: Fr:

PHOTOS - B/W OR NON-DIGITIZED

Photo Code	Roll	Frame(s)	Date	Photographer	Caption
------------	------	----------	------	--------------	---------

MISCELLANEOUS NOTES DATA

Notes:

PERMIT DATA

Permit Issue Date	Number	Type	Remarks
-------------------	--------	------	---------

04/05/1909	3663	Build	
------------	------	-------	--

Permit Notes:

BIBLIOGRAPHIC DATA

SIGNIFICANCE DATA

Study Unit

Code	Criteria
------	----------

DATA PROCESSING EVENTS DATA

Resource All Data Report

ID Number: 1070-0074

BASICS DATA

ID Number: **1070-0074** Year Built: **1909** Data Source: **Permit**

Number Extended Street Quad Type of Address

19 **15th Street** **NE** **Current**

Name(s) Type of Name

Rowhouse, 19 15th Street, N.E. **Common**

TaxCode1 TaxCode2 TaxCode3 Type Explain

1070/0074 **Square/Lot** **Current**

STATUS/PURPOSE/USE DATA

Resource Type: **Building** Status Current: **Extant**

Desig. Status: **Historic** Quality:

Purpose: **Rowhouse** Condition: **Good**

Function/Use Start Source Stop Source Explain

Residential (Single-Family) **1909** **Permit** **Historic/Current**

CONSTRUCTION DATA

Construction Event Start Source Stop Source Cost Source

Orig Construction **1909** **Permit** **2333 Permit**

Construction Event Association Associated Name

Orig Construction **Architect** **Fletcher, F.A.**

Orig Construction **Builder** **Meitzler & Riley**

Orig Construction **Owner** **Meitzler & Riley**

Construction Notes:

One of three similar buildings constructed from the same permit (#3663).

PEOPLE/EVENTS DATA

Racial Segregation Status:

SETTING/SHAPE/SIZE DATA

Surroundings: **Urban**

Streetscape: **Intact**

Relate to Othr Bldgs: **Row End (1 of 3)**

Relate to Street: **Face on Setback Line**

Massing: **Row Building/Front Porch**

Footprint: **Rectangular**

Number Stories: **2 plus basement**

Bays Wide: **3**

Height:

Width: **21**

Depth/Length: **29**

SqFt:

Volume:

Lot Width

Lot Depth/Length:

Lot SqFt:

Acreage:

Has Driveway: ☐

Cross Reference Notes:

Outbuilding Type

Contributing Status

Outbuilding Notes:

STYLE/EXTERIOR DATA

Architectural Style(s)

Classical Revival

Exterior & Architectural Notes:

February 2008: Constructed in 1909 by Meitzler & Riley, this two-story, three-bay Classical Revival-style single-family rowhouse is one of three similar buildings constructed from the same permit (#3663). Set on a solid concrete foundation, this brick building is faced with Flemish-bond brick on the façade (west elevation). Multiple molded and projecting brick stringcourses ornament the façade. A sloping roof caps the building and is accented by a molded metal cornice with block modillions. An exterior-rear brick chimney rises from the east elevation and has a plain cap. A single-leaf, paneled door with lights (surmounted by a single-light transom) and 6/1, double-hung, wood-sash windows fenestrate the façade. All first and second story window openings are finished with a concrete sill. A one-story, full-width porch spans the façade and is set on a brick pier foundation with concrete block infill. A flat roof, featuring overhanging eaves, caps the porch and is supported by brick posts. Visible fenestration on the rear (east) elevation consists of 2/2, double-hung, wood-sash windows. Each opening is surmounted by a two-course, rowlock brick segmental arch.

A three-sided, canted bay rises the full height of the rear elevation and extends from the southernmost bay. The stuccoed bay is fenestrated with 6/6, double-hung, wood-sash windows.

Site Notes:

February 2008: This two-story, single-family rowhouse is located on the east side of 15th Street, N.E. and is set back approximately five feet from the concrete sidewalk. A small yard fronts the property and is surrounded by a metal chain-link fence. A wood fence surrounds the backyard of the property.

NOTABLE FEATURES DATA

Component

Feature

EXTERIOR MATERIALS DATA

Roof Component	Material	Color	Treatment	Source
----------------	----------	-------	-----------	--------

Wall Component	Material	Color	Treatment	Source
----------------	----------	-------	-----------	--------

Structure Component	Material	Feature	Source
---------------------	----------	---------	--------

Materials Notes:

WINDOW/DOOR/INTERIOR DATA

Window Location	Aperture Shape	Type	Lights	Material
-----------------	----------------	------	--------	----------

Door Location	Aperture Shape	Type	Panels	Material
---------------	----------------	------	--------	----------

Notable Interior Plan(s)

Notable Interior Feature(s)

Interior Notes:

PLAN/SURVEY/DESIGNATION DATA

Neighborhood: **Capitol Hill**

Historic District(s)

Subdivision:

Ward/ANC:

Zoning:

Designation Event(s)

Contributing:

Survey(s)

Capitol Hill - Rosedale

Level(s) of Investigation

Permit Research

Volunteer Reconnaissance Survey

PHOTOS - DIGITIZED

Caption:

Path: C:\Users\CHRS\Documents\CHRS
Databases\Rosedale - 15 to 19th
St\Database\Pictures\Square 1070\

File: 19_15th_Street_NE_01.jpg

Date:: Photog:

Code:: R: Fr:

Caption:

Undisplayable Image Format

Path: C:\Users\CHRS\Documents\CHRS
Databases\Rosedale - 15 to 19th
St\Database\Pictures\Square 1070\

File: 19_15th_Street_NE_04.jpg

Date:: Photog:

Code:: R: Fr:

Caption:

Undisplayable Image Format

Path: C:\Users\CHRS\Documents\CHRS
Databases\Rosedale - 15 to 19th
St\Database\Pictures\Square 1070\

File: 19_15th_Street_NE_05.jpg

Date:: Photog:

Code:: R: Fr:

PHOTOS - B/W OR NON-DIGITIZED

Photo Code	Roll	Frame(s)	Date	Photographer	Caption
------------	------	----------	------	--------------	---------

MISCELLANEOUS NOTES DATA

Notes:

PERMIT DATA

Permit Issue Date	Number	Type	Remarks
04/05/1909	3663	Build	

Permit Notes:

--

BIBLIOGRAPHIC DATA

SIGNIFICANCE DATA

Study Unit

Code

Criteria

DATA PROCESSING EVENTS DATA

Resource All Data Report

ID Number: 1070-0039

BASICS DATA

ID Number: **1070-0039** Year Built: **1880** Data Source: **Permit**

Number Extended Street Quad Type of Address

17 **15th Street** **NE** **Current**

Name(s) Type of Name

Single Dwelling, 17 15th Street, N.E. **Common**

TaxCode1 TaxCode2 TaxCode3 Type Explain

1070/0039 **Square/Lot** **Current**

STATUS/PURPOSE/USE DATA

Resource Type: **Building** Status Current: **Extant**

Desig. Status: **Historic** Quality:

Purpose: **Residential** Condition: **Good**

Function/Use Start Source Stop Source Explain

Residential (Single-Family) **1880** **Permit** **Original**

Dwelling & Store **Sanborn M** **Historic**

Residential (Single-Family) **Site Visit/** **Current**

Restaurant/Carry-out **Sanborn M** **Historic**

CONSTRUCTION DATA

Construction Event Start Source Stop Source Cost Source

Rear Addition **ca. 2000** **Site Visit/Map**

Addition (Top) **ca. 2000** **Site Visit/Map**

Orig Construction **1880** **Permit** **250 Permit**

Construction Event Association Associated Name

Rothwell, Richard **Owner** **Rothwell, Richard**

Construction Notes:

--

PEOPLE/EVENTS DATA

Racial Segregation Status:

SETTING/SHAPE/SIZE DATA

Surroundings: **Urban**
Streetscape: **Intact**
Relate to Othr Bldgs: **Attached**
Relate to Street: **Face on Setback Line**
Massing: **Vertical Box**
Footprint: **Rectangular (w/ additions)**

Cross Reference Notes:

Number Stories: **2**

Bays Wide: **2**

Height:

Width: **12**

Depth/Length: **12**

SqFt:

Volume:

Lot Width

Lot Depth/Length:

Lot SqFt:

Acreage:

Has Driveway: ☐

Outbuilding Type

Contributing Status

Outbuilding Notes:

STYLE/EXTERIOR DATA

Architectural Style(s)

Vernacular

Exterior & Architectural Notes:

February 2008: Constructed in 1880 for owner Richard Rothwell, this two-story, two-bay single-family dwelling is set on a solid brick foundation. Constructed of brick, the dwelling is faced with stretcher-bond brick on the façade (west elevation). Brick corbeling accents the roof. A single-leaf, paneled wood door (surmounted by a three-light transom) and 1/1, double-hung, vinyl-sash windows with false 6/1 vinyl muntins fenestrate the façade. The first story openings are topped by three-light transoms and all openings are finished by a soldier brick jack arch with a keystone and a rowlock brick sill.

A third story addition, constructed ca. 2000, extends to a three-story addition projecting from the rear (east) elevation of the dwelling. The third-story addition is wood-frame, clad with Hardieplank siding, and is capped by a front-gabled roof. The roof shelters and integral porch and is supported by turned wood posts. The three-story rear addition is clad with Hardieplank siding. Asphalt shingles cover the sloping roof. Visible fenestration consists of a single-light fixed vinyl window and 1/1, double-hung, vinyl-sash windows with false 6/1 vinyl muntins.

Site Notes:

February 2008: This two-story, single-family dwelling is located on the east side of 15th Street, N.E. and is set back approximately five feet from the concrete sidewalk. The landscaped front yard is marked by mature shrubs and plantings and is surrounded by a metal bow and milled point fence. A concrete walkway provides access to the property from the public sidewalk. A wood fence surrounds the backyard.

NOTABLE FEATURES DATA

Component

Feature

EXTERIOR MATERIALS DATA

Roof Component	Material	Color	Treatment	Source
----------------	----------	-------	-----------	--------

Wall Component	Material	Color	Treatment	Source
----------------	----------	-------	-----------	--------

Structure Component	Material	Feature	Source
---------------------	----------	---------	--------

Materials Notes:

WINDOW/DOOR/INTERIOR DATA

Window Location	Aperture Shape	Type	Lights	Material
Door Location	Aperture Shape	Type	Panels	Material
Notable Interior Plan(s)		Notable Interior Feature(s)		
Interior Notes:				

PLAN/SURVEY/DESIGNATION DATA

Neighborhood: Capitol Hill	Historic District(s)
Subdivision:	
Ward/ANC:	
Zoning:	Designation Event(s)
Contributing:	
Survey(s)	Level(s) of Investigation
Capitol Hill - Rosedale	Permit Research
	Volunteer Reconnaissance Survey

PHOTOS - DIGITIZED

Caption:

Undisplayable Image Format

Path: C:\Users\CHRS\Documents\CHRS
Databases\Rosedale - 15 to 19th
St\Database\Pictures\Square 1070\
File: 17_15th_Street_NE_01.jpg
Date:: Photog:
Code:: R: Fr:

Caption:

Undisplayable Image Format

Path: C:\Users\CHRS\Documents\CHRS
Databases\Rosedale - 15 to 19th
St\Database\Pictures\Square 1070\
File: 17_15th_Street_NE_04.jpg
Date:: Photog:
Code:: R: Fr:

PHOTOS - B/W OR NON-DIGITIZED

Photo Code	Roll	Frame(s)	Date	Photographer	Caption
------------	------	----------	------	--------------	---------

MISCELLANEOUS NOTES DATA

Notes:

--

PERMIT DATA

Permit Issue Date	Number	Type	Remarks
09/16/1880	0380	Build	

Permit Notes:

--

BIBLIOGRAPHIC DATA

SIGNIFICANCE DATA

Study Unit _____

Code	Criteria

DATA PROCESSING EVENTS DATA

Resource All Data Report

ID Number: 1070-0038

BASICS DATA

ID Number: **1070-0038** Year Built: **1902** Data Source: **Permit**

Number Extended Street Quad Type of Address

15 **15th Street** **NE** **Current**

Name(s) Type of Name

Single Dwelling, 15 15th Street, N.E. **Common**

TaxCode1 TaxCode2 TaxCode3 Type Explain

1070/0038 **Square/Lot** **Current**

STATUS/PURPOSE/USE DATA

Resource Type: **Building** Status Current: **Extant**

Desig. Status: **Historic** Quality:

Purpose: **Residential** Condition: **Good**

Function/Use Start Source Stop Source Explain

Residential (Single-Family) **1902** **Permit** **Original**

Dwelling & Store **Sanborn M** **Historic**

Residential (Single-Family) **Site Visit/** **Current**

CONSTRUCTION DATA

Construction Event Start Source Stop Source Cost Source

Rear Addition **ca. 2000** **Site Visit/Map**

Addition (Top) **ca. 2000** **Site Visit/Map**

Orig Construction **1902** **Permit** **950 Permit**

Construction Event Association Associated Name

Orig Construction **Architect** **Woltz, Edward**

Orig Construction **Builder** **McIntosh, J.N.**

Orig Construction **Owner** **Kreuter, Charles**

Construction Notes:

--

PEOPLE/EVENTS DATA

Racial Segregation Status:

SETTING/SHAPE/SIZE DATA

Surroundings: **Urban**
Streetscape: **Intact**
Relate to Othr Bldgs: **Attached**
Relate to Street: **Face on Setback Line**
Massing: **Vertical Box**
Footprint: **Rectangular**

Number Stories: **2**
Bays Wide: **2**
Height: **16**
Width: **28**
Depth/Length: **28**

SqFt:
Volume:
Lot Width
Lot Depth/Length:
Lot SqFt:
Acreage:
Has Driveway: ☐

Cross Reference Notes:

Outbuilding Type

Contributing Status

Outbuilding Notes:

STYLE/EXTERIOR DATA

Architectural Style(s)

Classical Revival

Exterior & Architectural Notes:

February 2008: Constructed in 1902 by J.N. McIntosh, this two-story, two-bay single-family dwelling was designed in the Classical Revival-style. Set on a solid concrete foundation, this dwelling is constructed of brick. An architrave spans the façade above the first story openings. A single-leaf, paneled wood door (surmounted by a three-light transom) is located in the southernmost bay of the façade (west elevation). Additional fenestration consists of 1/1, double-hung, vinyl-sash windows (topped by three-light transoms) and 1/1, double-hung, vinyl-sash windows, finished with concrete sills. All windows on the façade have false 6/1 vinyl muntins.

A third story, constructed ca. 2000, extends to a three-story addition projecting from the rear (east) elevation of the dwelling. The third-story addition is wood-frame and is capped by a hipped roof of asphalt shingles. The hipped roof shelters a semi-enclosed integral porch, which is faced with stretcher-bond brick. The three-story addition is wood-frame and is clad with Hardieplank siding. A sloping roof, covered with asphalt shingles, caps the addition. Visible fenestration consists of 1/1, double-hung, vinyl-sash windows with false 6/1 vinyl muntins, single-light vinyl casement windows with false four-light vinyl muntins, and single-light fixed vinyl windows.

Site Notes:

February 2008: This two-story, single-family dwelling is located on the east side of 15th Street, N.E. and is set back approximately five feet from the concrete sidewalk. The landscaped front yard is marked by mature shrubs and is enclosed by a metal bow and milled point fence. A stone walkway provides access to the entrance from the concrete sidewalk. A wood fence surrounds the backyard of the property, which is partially paved with concrete.

NOTABLE FEATURES DATA

Component	Feature
-----------	---------

EXTERIOR MATERIALS DATA

Roof Component	Material	Color	Treatment	Source
----------------	----------	-------	-----------	--------

Wall Component	Material	Color	Treatment	Source
----------------	----------	-------	-----------	--------

Structure Component	Material	Feature	Source
---------------------	----------	---------	--------

Materials Notes:

WINDOW/DOOR/INTERIOR DATA

Window Location	Aperture Shape	Type	Lights	Material
Door Location	Aperture Shape	Type	Panels	Material

Notable Interior Plan(s) _____ Notable Interior Feature(s) _____

Interior Notes:

PLAN/SURVEY/DESIGNATION DATA

Neighborhood: **Capitol Hill** Historic District(s) _____
Subdivision: _____
Ward/ANC: _____
Zoning: _____
Contributing: _____
Designation Event(s) _____
Survey(s) _____
Level(s) of Investigation _____
Capitol Hill - Rosedale **Permit Research**
Volunteer Reconnaissance Survey

PHOTOS - DIGITIZED

Caption:

Undisplayable Image Format

Path: C:\Users\CHRS\Documents\CHRS
Databases\Rosedale - 15 to 19th
St\Database\Pictures\Square 1070\
File: 15_15th_Street_NE_01.jpg
Date:: Photog:
Code:: R: Fr:

Caption:

Undisplayable Image Format

Path: C:\Users\CHRS\Documents\CHRS
Databases\Rosedale - 15 to 19th
St\Database\Pictures\Square 1070\
File: 15_15th_Street_NE_04.jpg
Date:: Photog:
Code:: R: Fr:

PHOTOS - B/W OR NON-DIGITIZED

Photo Code	Roll	Frame(s)	Date	Photographer	Caption
------------	------	----------	------	--------------	---------

MISCELLANEOUS NOTES DATA

Notes:

--

PERMIT DATA

Permit Issue Date	Number	Type	Remarks
11/19/1902	0974	Build	

Permit Notes:

--

BIBLIOGRAPHIC DATA

SIGNIFICANCE DATA

Study Unit _____

Code	Criteria

DATA PROCESSING EVENTS DATA

Resource All Data Report

ID Number: 1070-0093

BASICS DATA

ID Number: **1070-0093** Year Built: **ca. 1965** Data Source: **Site Visit/Map**

Number Extended Street Quad Type of Address

11 **15th Street** **NE** **Current**

Name(s) Type of Name

Apartment Building, 11 15th Street, N.E. **Common**

TaxCode1 TaxCode2 TaxCode3 Type Explain

1070/0093 **Square/Lot** **Current**

STATUS/PURPOSE/USE DATA

Resource Type: **Building** Status Current: **Extant**

Desig. Status: **Not Historic** Quality:

Purpose: **Apartment Building** Condition: **Good**

Function/Use Start Source Stop Source Explain

Residential (Multi-Family) **ca. 1965** **Site Visit/** **Historic/Current**

CONSTRUCTION DATA

Construction Event Start Source Stop Source Cost Source

Orig Construction **ca. 1965** **Site Visit/Map**

Construction Event Association Associated Name

Construction Notes:

PEOPLE/EVENTS DATA

Racial Segregation Status:

SETTING/SHAPE/SIZE DATA

Surroundings: **Urban**

Streetscape: **Intact**

Relate to Othr Bldgs: **Attached**

Relate to Street: **Sidewalk Abuts Facade**

Massing: **Vertical Block**

Footprint: **Rectangular**

Number Stories: **3**

Bays Wide: **2**

Height:

Width:

Depth/Length:

SqFt:

Volume:

Lot Width

Lot Depth/Length:

Lot SqFt:

Acreage:

Has Driveway: ☐

Cross Reference Notes:

Outbuilding Type

Contributing Status

Outbuilding Notes:

STYLE/EXTERIOR DATA

Architectural Style(s)

Modern

Exterior & Architectural Notes:

February 2008: Constructed ca. 1965, this three-story, three-bay apartment building was influenced by the Modern Movement. Set on a solid concrete foundation, this concrete block building is faced with stretcher-bond brick. A flat roof caps the building and is finished with metal coping. A single-leaf door is located in the southernmost bay of the façade and is sheltered by an awning. Additional fenestration on the façade (west elevation) consists of paired 1/1, double-hung, vinyl-sash windows. Each opening is accented by a rowlock brick sill. The southernmost bay of the rear (east) elevation is recessed and holds a single-leaf door. Fenestration consists of paired 1/1, double-hung, vinyl-wash windows. Each opening is finished with a rowlock brick sill.

Site Notes:

February 2008: This three-story apartment building is located on the east side of 15th Street, N.E. and directly fronts the concrete sidewalk. The backyard is paved with asphalt and serves as a parking lot.

NOTABLE FEATURES DATA

Component	Feature
-----------	---------

EXTERIOR MATERIALS DATA

Roof Component	Material	Color	Treatment	Source
Wall Component	Material	Color	Treatment	Source
Structure Component	Material	Feature		Source

Materials Notes:

WINDOW/DOOR/INTERIOR DATA

Window Location	Aperture Shape	Type	Lights	Material
Door Location	Aperture Shape	Type	Panels	Material
Notable Interior Plan(s)	Notable Interior Feature(s)			

Interior Notes:

PLAN/SURVEY/DESIGNATION DATA

Neighborhood: Capitol Hill	Historic District(s)
Subdivision:	
Ward/ANC:	
Zoning:	Designation Event(s)
Contributing:	
Survey(s)	Level(s) of Investigation
Capitol Hill - Rosedale	Permit Research
	Volunteer Reconnaissance Survey

PHOTOS - DIGITIZED

Caption:

Path: C:\Users\CHRS\Documents\CHRS
Databases\Rosedale - 15 to 19th
St\Database\Pictures\Square 1070\

File: 11_15th_Street_NE_01.jpg

Date:: Photog:

Code:: R: Fr:

Caption:

Undisplayable Image Format

Path: C:\Users\CHRS\Documents\CHRS
Databases\Rosedale - 15 to 19th
St\Database\Pictures\Square 1070\

File: 11_15th_Street_NE_04.jpg

Date:: Photog:

Code:: R: Fr:

PHOTOS - B/W OR NON-DIGITIZED

Photo Code	Roll	Frame(s)	Date	Photographer	Caption
------------	------	----------	------	--------------	---------

MISCELLANEOUS NOTES DATA

Notes:

PERMIT DATA

Permit Issue Date	Number	Type	Remarks
-------------------	--------	------	---------

Permit Notes:

BIBLIOGRAPHIC DATA

SIGNIFICANCE DATA

Study Unit

Code	Criteria
------	----------

DATA PROCESSING EVENTS DATA

Resource All Data Report

ID Number: 1070-0044

BASICS DATA

ID Number: **1070-0044** Year Built: **1921** Data Source: **Permit**

Number Extended Street Quad Type of Address

9 **15th Street** **NE** **Current**

Name(s) Type of Name

Store, 9 15th Street, N.E. **Common**

TaxCode1 TaxCode2 TaxCode3 Type Explain

1070/0044 **Square/Lot** **Current**

STATUS/PURPOSE/USE DATA

Resource Type: **Building** Status Current: **Extant**

Desig. Status: **Historic** Quality:

Purpose: **Store** Condition: **Good**

Function/Use Start Source Stop Source Explain

Store **1921** **Permit** **Historic**

Religious (Church) **Sanborn M** **Historic**

Residential (Single-Family) **Site Visit/** **Current**

CONSTRUCTION DATA

Construction Event Start Source Stop Source Cost Source

Rear Addition **ca. 2005** **Site Visit/Map**

Orig Construction **1921** **Permit**

Construction Event Association Associated Name

Kenyon, Jas. T. **Architect** **Kenyon, Jas. T.**

Orig Construction **Builder** **Beresford, R.F.**

Orig Construction **Owner** **Perry, Mrs. Eva**

Construction Notes:

PEOPLE/EVENTS DATA

Racial Segregation Status:

SETTING/SHAPE/SIZE DATA

Surroundings: **Urban**
Streetscape: **Intact**
Relate to Othr Bldgs: **Attached (1 side)**
Relate to Street: **Face on Setback Line**
Massing: **Block**
Footprint: **Rectangular (w/ additions)**

Cross Reference Notes:

Number Stories: **1**

Bays Wide: **2**

Height:

Width: **20**

Depth/Length: **45**

SqFt:

Volume:

Lot Width

Lot Depth/Length:

Lot SqFt:

Acreage:

Has Driveway: ☐

Outbuilding Type

Contributing Status

Outbuilding Notes:

STYLE/EXTERIOR DATA

Architectural Style(s)

Altered

Exterior & Architectural Notes:

February 2008: Constructed in 1921 by Jas. T. Kenyon, this one-story, two-bay store has been re-faced with stretcher-bond brick. The roofing type is obscured by a parapet, which is finished with a rowlock brick sill. A single-leaf, paneled wood door (surmounted by a six-light transom and a soldier brick flat arch) is located in the southernmost bay of the façade. Additional fenestration on the façade consists of a band of 1/1, double-hung, vinyl-sash windows and each is topped by a transom. The windows are accented by a rowlock brick sill and a soldier brick flat arch.

A three-story addition, with a set back third story, extends from the rear (east) elevation of the building and was constructed ca. 2005. Faced with stretcher-bond brick, the third story of the addition is capped by a side-gabled roof of asphalt shingles. Visible fenestration consists of circular fixed windows. The rear (east) elevation is pierced by 1/1, double-hung, vinyl-sash windows with false 6/1 vinyl muntins. All openings are finished with a soldier brick flat arch and a rowlock brick sill.

Site Notes:

February 2008: This one-story store is located on the east side of 15th Street, N.E. and is set back approximately five feet from the concrete sidewalk. The landscaped front yard is marked by mature shrubs and is enclosed by a metal bow and milled point fence. A wood fence partially surrounds the backyard.

NOTABLE FEATURES DATA

Component

Feature

EXTERIOR MATERIALS DATA

Roof Component	Material	Color	Treatment	Source
----------------	----------	-------	-----------	--------

Wall Component	Material	Color	Treatment	Source
----------------	----------	-------	-----------	--------

Structure Component	Material	Feature	Source
---------------------	----------	---------	--------

Materials Notes:

WINDOW/DOOR/INTERIOR DATA

Window Location	Aperture Shape	Type	Lights	Material
-----------------	----------------	------	--------	----------

Door Location	Aperture Shape	Type	Panels	Material
---------------	----------------	------	--------	----------

Notable Interior Plan(s)	Notable Interior Feature(s)
--------------------------	-----------------------------

Interior Notes:

PLAN/SURVEY/DESIGNATION DATA

Neighborhood: Capitol Hill	Historic District(s)
Subdivision:	
Ward/ANC:	
Zoning:	Designation Event(s)
Contributing:	
Survey(s)	Level(s) of Investigation
Capitol Hill - Rosedale	Permit Research
	Volunteer Reconnaissance Survey

PHOTOS - DIGITIZED

Caption:

Undisplayable Image Format

Path: C:\Users\CHRS\Documents\CHRS
Databases\Rosedale - 15 to 19th
St\Database\Pictures\Square 1070\
File: 9_15th_Street_NE_04.jpg
Date:: Photog:
Code:: R: Fr:

Caption:

Undisplayable Image Format

Path: C:\Users\CHRS\Documents\CHRS
Databases\Rosedale - 15 to 19th
St\Database\Pictures\Square 1070\
File: 9_15th_Street_NE_01.jpg
Date:: Photog:
Code:: R: Fr:

PHOTOS - B/W OR NON-DIGITIZED

Photo Code	Roll	Frame(s)	Date	Photographer	Caption
------------	------	----------	------	--------------	---------

MISCELLANEOUS NOTES DATA

Notes:

PERMIT DATA

Permit Issue Date	Number	Type	Remarks
04/11/1921	5895	Build	

Permit Notes:

BIBLIOGRAPHIC DATA

SIGNIFICANCE DATA

Study Unit

Code	Criteria
------	----------

DATA PROCESSING EVENTS DATA
