

# Resource All Data Report

# ID Number: 1097-0127

## BASICS DATA

ID Number: **1097-0127** Year Built: **1925** Data Source: **Permit**

Number	Extended	Street	Quad Type	Address
<b>1744</b>		<b>Independence Avenue</b>	<b>SE</b>	<b>Current</b>

Name(s)	Type of Name
<b>Single Dwelling, 1744 Independence Avenue, S.E.</b>	<b>Common</b>

TaxCode1	TaxCode2	TaxCode3	Type	Explain
<b>1097/0127</b>			<b>Square/Lot</b>	<b>Current</b>

## STATUS/PURPOSE/USE DATA

Resource Type: **Building** Status Current: **Extant**  
Desig. Status: **Historic** Quality:  
Purpose: **Residential** Condition: **Good**

Function/Use	Start	Source	Stop	Source	Explain
<b>Residential (Single-Family)</b>	<b>1925</b>	<b>Permit</b>			<b>Historic/Current</b>

## CONSTRUCTION DATA

Construction Event	Start	Source	Stop	Source	Cost Source
<b>Orig Construction</b>	<b>1925</b>	<b>Permit</b>			<b>6000 Permit</b>

Construction Event	Association	Associated Name
<b>Orig Construction</b>	<b>Architect</b>	<b>Santmyers, George T.</b>
<b>Orig Construction</b>	<b>Builder</b>	<b>Clark &amp; Johnson</b>
<b>Orig Construction</b>	<b>Owner</b>	<b>Clark &amp; Johnson</b>

Construction Notes:

**One of five dwellings constructed from the same permit (#6437).**

## PEOPLE/EVENTS DATA

Racial Segregation Status:

## SETTING/SHAPE/SIZE DATA

Surroundings: **Urban**  
Streetscape: **Intact**  
Relate to Othr Bldgs: **Attached (1 side)**  
Relate to Street: **Front Yard w/ Setback**  
Massing: **Vertical Box/front porch**  
Footprint: **Rectangular**

Cross Reference Notes:

Number Stories: **2**  
Bays Wide: **3**  
Height: **15**  
Width: **30**  
Depth/Length: **30**

Outbuilding Type	Contributing Status
------------------	---------------------

SqFt:  
Volume:  
Lot Width

Lot Depth/Length:

Lot SqFt:

Acreage:

Has Driveway:

Outbuilding Notes:

**STYLE/EXTERIOR DATA**

Architectural Style(s)

Colonial Revival

Classical Revival

Exterior & Architectural Notes:

May 2010: Constructed in 1925 by Clark & Johnson, this two-story, two-bay single-family dwelling was influenced by the Colonial Revival and Classical Revival styles and is one of five similar rowhouses constructed from the same permit (#6437). Constructed of brick and set on a solid concrete foundation, the façade (east elevation) is faced with five-course, American-bond brick. A soldier brick string course spans the façade and east (side) elevations above the second story window openings. A decorative brick panel is located above the second story openings of the façade. A sloping roof caps the building and is complemented by metal coping. The openings on the façade hold a single-leaf paneled wood door with lights, and single and paired 1/1, double-hung, vinyl-sash windows. All windows have concrete sills. A one-story, full-width porch extends from the façade and is set on a brick pier foundation that has been infilled with decorative concrete blocks. The flat roof has overhanging eaves and is supported by brick posts. Metal balusters encircle the porch, which is accessed via poured concrete steps in the southern end bay.

The south (side) elevation is fenestrated with a single-leaf paneled wood door, one-light fixed wood window, and single, paired, and triple 1/1, double-hung, vinyl-sash windows. All openings are surmounted by a soldier brick flat arch. A two-story bay extends from the westernmost bay of the south elevation and is original to the main block.

A two-story enclosed porch is located on the rear (west) elevation of the dwelling and is original. The wood-frame enclosed porch is clad with Hardiplank siding and is set on a brick pier foundation that is infilled with concrete blocks. A shed roof caps the enclosed porch, which is fenestrated with a single-leaf door, and paired and triple 1/1, double-hung, vinyl-sash windows.

Site Notes:

May 2010: This single-family dwelling is located on the northwest corner of Independence Avenue, S.E. and 18th Street, S.E. and is set back approximately ten feet from the concrete sidewalk. The north (side) elevation is adjacent to 129 Independence Avenue, S.E. The dwelling is sited on a level, grassy lot that features mature shrubs and foundation plantings. A metal chain-link fence encircles the property. An alley is located west of the dwelling.

**NOTABLE FEATURES DATA**

Component	Feature
-----------	---------

**EXTERIOR MATERIALS DATA**

Roof Component	Material	Color	Treatment	Source
----------------	----------	-------	-----------	--------

Wall Component	Material	Color	Treatment	Source
----------------	----------	-------	-----------	--------

Structure Component	Material	Feature	Source
---------------------	----------	---------	--------

Materials Notes:

**WINDOW/DOOR/INTERIOR DATA**

Window Location	Aperture Shape	Type	Lights	Material
-----------------	----------------	------	--------	----------

Door Location	Aperture Shape	Type	Panels	Material
---------------	----------------	------	--------	----------

Notable Interior Plan(s)	Notable Interior Feature(s)
--------------------------	-----------------------------

Interior Notes:

**PLAN/SURVEY/DESIGNATION DATA**

---

Neighborhood: <b>Capitol Hill</b>	Historic District(s)
Subdivision:	
Ward/ANC:	
Zoning:	Designation Event(s)
Contributing:	
Survey(s)	Level(s) of Investigation
<b>Capitol Hill Southeast Phase II (2010)</b>	<b>Permit Research</b> <b>Reconnaissance Survey</b>

**PHOTOS - DIGITIZED**

---

Caption:

**Image File Not Found**

Path: X:\SD Databases\SE Phase  
I\Database\Pictures\Square 1097\  
File: 1744\_Independence\_Avenue\_SE\_facade\_loo  
king\_NW.JPG  
Date:: Photog:  
Code:: R: Fr:

---

Caption:

**Image File Not Found**

Path: X:\SD Databases\SE Phase  
I\Database\Pictures\Square 1097\  
File: 1744\_Independence\_Avenue\_SE\_facade\_loo  
king\_W.JPG  
Date:: Photog:  
Code:: R: Fr:

---

Caption:

**Image File Not Found**

Path: X:\SD Databases\SE Phase  
I\Database\Pictures\Square 1097\  
File: 1744\_Independence\_Avenue\_SE\_rear\_loo  
king\_NE.JPG  
Date:: Photog:  
Code:: R: Fr:

---

Caption:

## Image File Not Found

Path: X:\SD Databases\SE Phase  
 I\Database\Pictures\Square 1097\  
 File: 1744\_Independence\_Avenue\_SE\_rear\_looking  
 \_SE.JPG  
 Date:: Photog:  
 Code:: R: Fr:

Caption:

## Image File Not Found

Path: X:\SD Databases\SE Phase  
 I\Database\Pictures\Square 1097\  
 File: 1744\_Independence\_Avenue\_SE\_side\_lookin  
 g\_NE.JPG  
 Date:: Photog:  
 Code:: R: Fr:

Caption:

## Image File Not Found

Path: X:\SD Databases\SE Phase  
 I\Database\Pictures\Square 1097\  
 File: 1744\_Independence\_Avenue\_SE\_side\_lookin  
 g\_NW.JPG  
 Date:: Photog:  
 Code:: R: Fr:

### PHOTOS - B/W OR NON-DIGITIZED

Photo Code	Roll	Frame(s)	Date	Photographer	Caption
------------	------	----------	------	--------------	---------

### MISCELLANEOUS NOTES DATA

Notes:

### PERMIT DATA

Permit Issue Date	Number	Type	Remarks
01/19/1925	6437	Build	

Permit Notes:

### BIBLIOGRAPHIC DATA

### SIGNIFICANCE DATA

Study Unit \_\_\_\_\_

Code            Criteria \_\_\_\_\_

**DATA PROCESSING EVENTS DATA** \_\_\_\_\_

# Resource All Data Report

# ID Number: 1097-0126

## BASICS DATA

ID Number: **1097-0126** Year Built: **c. 1925** Data Source: **Site Visit/Map**

Number	Extended	Street	Quad	Type of Address
<b>129</b>		<b>18th Street</b>	<b>SE</b>	<b>Current</b>

Name(s)	Type of Name
<b>Single Dwelling, 129 18th Street, S.E.</b>	<b>Common</b>

TaxCode1	TaxCode2	TaxCode3	Type	Explain
<b>1097/0126</b>			<b>Square/Lot</b>	<b>Current</b>

## STATUS/PURPOSE/USE DATA

Resource Type: **Building** Status Current: **Extant**  
Desig. Status: **Historic** Quality:  
Purpose: **Residential** Condition: **Good**

Function/Use	Start	Source	Stop	Source	Explain
<b>Residential (Single-Family)</b>	<b>c. 1925</b>	<b>Site Visit/</b>			<b>Historic/Current</b>

## CONSTRUCTION DATA

Construction Event	Start	Source	Stop	Source	Cost Source
<b>Orig Construction</b>	<b>c, 1925</b>	<b>Site Visit/Map</b>			

Construction Event	Association	Associated Name
--------------------	-------------	-----------------

Construction Notes:

**Similar to 121-127 18th Street, S.E.**

## PEOPLE/EVENTS DATA

Racial Segregation Status:

## SETTING/SHAPE/SIZE DATA

Surroundings: **Urban**  
Streetscape: **Intact**  
Relate to Othr Bldgs: **Attached**  
Relate to Street: **Front Yard w/ Setback**  
Massing: **Vertical Box/front porch**  
Footprint: **Rectangular**

Number Stories: **2**  
Bays Wide: **3**

Height:

Width:

Depth/Length:

SqFt:

Volume:

Lot Width

Lot Depth/Length:

Lot SqFt:

Acreage:

Has Driveway:

Cross Reference Notes:

Outbuilding Type

Contributing Status

Outbuilding Notes:

## STYLE/EXTERIOR DATA

Architectural Style(s)

**Colonial Revival**

**Classical Revival**

Exterior & Architectural Notes:

May 2010: Constructed ca. 1925, this two-story, three-bay single-family dwelling was influenced by the Colonial Revival and Classical Revival styles and is nearly identical to 121-127 18th Street, S.E. and is probable that it was constructed by the same builder. The dwelling is faced with five-course, American-bond brick and is set on a solid foundation faced with the same material. A sloping roof caps the dwelling and is fronted along the façade (east elevation) by a wide, overhanging eave. The eave is covered with asphalt shingles and features exposed rafter ends. An exterior-rear brick chimney rises from the rear (west) elevation and has a plain cap. Openings on the façade hold a single-leaf paneled wood door with lights, a paired one-light vinyl sliding window, and 1/1, double-hung, vinyl-sash windows. All windows have concrete sills and are surmounted by soldier brick flat arches. A one-story, one-bay porch shelters the primary entrance and is set on a brick pier foundation that has been infilled with wood lattice. The flat roof features overhanging eaves and is supported by brick posts. Metal balusters encircle the porch, which is accessed via poured concrete steps.

A two-story, full-width enclosed porch is located on the rear elevation of the dwelling and is set on a solid parged foundation. The wood-frame porch is clad with aluminum siding and is capped by a sloping roof. Fenestration consists of a single-leaf flush wood door, a single-leaf paneled metal door with lights, triple 1/1, double-hung, vinyl-sash windows and paired jalousie windows.

Site Notes:

May 2010: This two-story single-family dwelling is located on the west side of 18th Street, S.E. and is set back approximately ten feet from the concrete sidewalk. The dwelling is adjacent to 1744 Independence Avenue, S.E. and 127 18th Street, S.E. The raised front yard is landscaped with mature shrubs and foundation plantings and is bounded by a low, stone retaining wall. Poured concrete steps provide access to the property from the sidewalk. The grassy rear yard is enclosed by a metal chain-link fence.

### NOTABLE FEATURES DATA

Component	Feature
-----------	---------

### EXTERIOR MATERIALS DATA

Roof Component	Material	Color	Treatment	Source
----------------	----------	-------	-----------	--------

Wall Component	Material	Color	Treatment	Source
----------------	----------	-------	-----------	--------

Structure Component	Material	Feature	Source
---------------------	----------	---------	--------

Materials Notes:

### WINDOW/DOOR/INTERIOR DATA

Window Location	Aperture Shape	Type	Lights	Material
-----------------	----------------	------	--------	----------

Door Location	Aperture Shape	Type	Panels	Material
---------------	----------------	------	--------	----------

Notable Interior Plan(s)

Notable Interior Feature(s)

Interior Notes:

### PLAN/SURVEY/DESIGNATION DATA

Neighborhood: **Capitol Hill**

Historic District(s)

Subdivision:

Ward/ANC:  
Zoning:  
Contributing:

Designation Event(s)

Survey(s)

Level(s) of Investigation

Capitol Hill Southeast Phase II (2010)

Permit Research  
Reconnaissance Survey

### PHOTOS - DIGITIZED

Caption:

**Image File Not Found**

Path: X:\SD Databases\SE Phase  
I\Database\Pictures\Square 1097\  
File: 129\_18th\_Street\_SE\_facade\_looking\_NW.JPG  
Date:: Photog:  
Code:: R: Fr:

Caption:

**Image File Not Found**

Path: X:\SD Databases\SE Phase  
I\Database\Pictures\Square 1097\  
File: 129\_18th\_Street\_SE\_facade\_looking\_SW.JPG  
Date:: Photog:  
Code:: R: Fr:

Caption:

**Image File Not Found**

Path: X:\SD Databases\SE Phase  
I\Database\Pictures\Square 1097\  
File: 129\_18th\_Street\_SE\_rear.JPG  
Date:: Photog:  
Code:: R: Fr:

### PHOTOS - B/W OR NON-DIGITIZED

Photo Code	Roll	Frame(s)	Date	Photographer	Caption
------------	------	----------	------	--------------	---------

### MISCELLANEOUS NOTES DATA

Notes:

### PERMIT DATA

Permit Issue Date	Number	Type	Remarks
-------------------	--------	------	---------



Permit Notes:

Missing permit.

---

**BIBLIOGRAPHIC DATA**

---

**SIGNIFICANCE DATA**

Study Unit \_\_\_\_\_

Code            Criteria \_\_\_\_\_

---

**DATA PROCESSING EVENTS DATA**

# Resource All Data Report

# ID Number: 1097-0125

## BASICS DATA

ID Number: **1097-0125** Year Built: **1925** Data Source: **Permit**

Number Extended Street Quad Type of Address

**127** **18th Street** **SE Current**

Name(s) Type of Name

**Rowhouse, 127 18th Street, S.E.** **Common**

TaxCode1 TaxCode2 TaxCode3 Type Explain

**1097/0125** **Square/Lot** **Current**

## STATUS/PURPOSE/USE DATA

Resource Type: **Building** Status Current: **Extant**

Desig. Status: **Historic** Quality:

Purpose: **Rowhouse** Condition: **Good**

Function/Use Start Source Stop Source Explain

**Residential (Single-Family)** **1925** **Permit** **Historic/Current**

## CONSTRUCTION DATA

Construction Event Start Source Stop Source Cost Source

**Orig Construction** **1925** **Permit** **6000 Permit**

Construction Event Association Associated Name

**Orig Construction** **Architect** **Santmyers, George T.**

**Orig Construction** **Builder** **Clark & Johnson**

**Orig Construction** **Owner** **Clark & Johnson**

Construction Notes:

**One of five dwellings constructed from the same permit (#6437).**

## PEOPLE/EVENTS DATA

Racial Segregation Status:

## SETTING/SHAPE/SIZE DATA

Surroundings: **Urban**  
Streetscape: **Intact**  
Relate to Othr Bldgs: **Row (1 of 4)**  
Relate to Street: **Front Yard w/ Setback**  
Massing: **Row Building/Front Porch**  
Footprint: **Rectangular (w/ additions)**

Cross Reference Notes:

Number Stories: **2**

Bays Wide: **2**

Height:

Width: **15**

Depth/Length: **30**

SqFt:

Volume:

Lot Width

Lot Depth/Length:

Lot SqFt:

Acreage:

Has Driveway:

Outbuilding Type

Contributing Status

Outbuilding Notes:

**STYLE/EXTERIOR DATA**

Architectural Style(s)

Colonial Revival

Classical Revival

Exterior & Architectural Notes:

May 2010: Constructed in 1925 by Clark & Johnson, this two-story, three-bay single-family dwelling was influenced by the Colonial Revival and Classical Revival styles and is one of five rowhouses constructed from the same permit (#6437). The dwelling is faced with five-course, American-bond brick and is set on a solid concrete foundation. A sloping roof caps the dwelling and is fronted along the façade (east elevation) by a wide, overhanging eave. The eave is covered with asphalt shingles and features exposed rafter ends. An exterior-rear brick chimney rises from the rear (west) elevation and has a plain cap. Openings on the façade hold a replacement single-leaf paneled wood door with lights, a six-light wood window, and 6/1, double-hung, wood-sash windows. All windows have concrete sills and are surmounted by soldier brick flat arches. A one-story, one-bay porch shelters the primary entrance and is set on a brick pier foundation that has been infilled with wood lattice. The flat roof features overhanging eaves and is supported by Tuscan wood columns. Square wood balusters encircle the porch, which is accessed via wood steps.

A two-story, full-width addition is located on the rear (west) elevation of the dwelling and was constructed c. 1960. Constructed of six-course, American-bond brick, the addition is set on a solid foundation. A sloping roof caps the addition. Fenestration consists of two single-leaf, paneled wood doors, paired on-light vinyl sliding windows, and paired and triple 1/1, double-hung, vinyl-sash windows. All windows have rowlock brick sills.

Site Notes:

May 2010: This single-family dwelling is located on the west side of 18th Street, S.E. and is set back approximately ten feet from the concrete sidewalk. The dwelling is adjacent to 125 and 129 18th Street, S.E. The raised grassy front yard is bounded by a low, stone retaining wall. Poured concrete steps provide access to the property from the concrete sidewalk. The rear yard is enclosed by a metal chain-link fence. An alley is located west of the dwelling.

**NOTABLE FEATURES DATA**

Component Feature

**EXTERIOR MATERIALS DATA**

Roof Component Material Color Treatment Source

Wall Component Material Color Treatment Source

Structure Component Material Feature Source

Materials Notes:

[Empty text box for materials notes]

**WINDOW/DOOR/INTERIOR DATA**

Window Location Aperture Shape Type Lights Material

Door Location Aperture Shape Type Panels Material

Notable Interior Plan(s)

Notable Interior Feature(s)

Interior Notes:

[Empty text box for interior notes]

**PLAN/SURVEY/DESIGNATION DATA**

Neighborhood: Capitol Hill

Historic District(s)

Subdivision:

Ward/ANC:  
Zoning:  
Contributing:

Designation Event(s)

Survey(s)

Level(s) of Investigation

Capitol Hill Southeast Phase II (2010)

Permit Research  
Reconnaissance Survey

**PHOTOS - DIGITIZED**

Caption:

**Image File Not Found**

Path: X:\SD Databases\SE Phase  
I\Database\Pictures\Square 1097\  
File: 127\_18th\_Street\_SE\_facade\_looking\_NW.JPG  
Date:: Photog:  
Code:: R: Fr:

Caption:

**Image File Not Found**

Path: X:\SD Databases\SE Phase  
I\Database\Pictures\Square 1097\  
File: 127\_18th\_Street\_SE\_facade\_looking\_SW.jpg  
Date:: Photog:  
Code:: R: Fr:

Caption:

**Image File Not Found**

Path: X:\SD Databases\SE Phase  
I\Database\Pictures\Square 1097\  
File: 127\_18th\_Street\_SE\_facade\_looking\_W.JPG  
Date:: Photog:  
Code:: R: Fr:

Caption:

**Image File Not Found**

Path: X:\SD Databases\SE Phase  
I\Database\Pictures\Square 1097\  
File: 127\_18th\_Street\_SE\_rear\_looking\_E.jpg  
Date:: Photog:  
Code:: R: Fr:

**PHOTOS - B/W OR NON-DIGITIZED**

Photo Code	Roll	Frame(s)	Date	Photographer	Caption
------------	------	----------	------	--------------	---------

**MISCELLANEOUS NOTES DATA**

---

Notes:

**PERMIT DATA**

---

Permit Issue Date	Number	Type	Remarks
01/19/1925	6437	Build	

Permit Notes:

**BIBLIOGRAPHIC DATA**

---

**SIGNIFICANCE DATA**

---

Study Unit \_\_\_\_\_

Code            Criteria \_\_\_\_\_

**DATA PROCESSING EVENTS DATA**

---

# Resource All Data Report

# ID Number: 1097-0124

## BASICS DATA

ID Number: **1097-0124** Year Built: **1925** Data Source: **Permit**

Number	Extended	Street	Quad	Type of Address
<b>125</b>		<b>18th Street</b>	<b>SE</b>	<b>Current</b>

Name(s)	Type of Name
<b>Rowhouse, 125 18th Street, S.E.</b>	<b>Common</b>

TaxCode1	TaxCode2	TaxCode3	Type	Explain
<b>1097/0124</b>			<b>Square/Lot</b>	<b>Current</b>

## STATUS/PURPOSE/USE DATA

Resource Type: **Building** Status Current: **Extant**

Desig. Status: **Historic** Quality:

Purpose: **Rowhouse** Condition: **Good**

Function/Use	Start	Source	Stop	Source	Explain
<b>Residential (Single-Family)</b>	<b>1925</b>	<b>Permit</b>			<b>Historic/Current</b>

## CONSTRUCTION DATA

Construction Event	Start	Source	Stop	Source	Cost Source
<b>Orig Construction</b>	<b>1925</b>	<b>Permit</b>			<b>6000 Permit</b>

Construction Event	Association	Associated Name
<b>Orig Construction</b>	<b>Architect</b>	<b>Santmyers, George T.</b>
<b>Orig Construction</b>	<b>Builder</b>	<b>Clark &amp; Johnson</b>
<b>Orig Construction</b>	<b>Owner</b>	<b>Clark &amp; Johnson</b>

Construction Notes:

**One of five dwellings constructed from the same permit (#6437).**

## PEOPLE/EVENTS DATA

Racial Segregation Status:

## SETTING/SHAPE/SIZE DATA

Surroundings: **Urban**  
Streetscape: **Intact**  
Relate to Othr Bldgs: **Row (1 of 4)**  
Relate to Street: **Front Yard w/ Setback**  
Massing: **Row Building/Front Porch**  
Footprint: **Rectangular**

Cross Reference Notes:

Number Stories: **2**

Bays Wide: **2**

Height:

Width: **15**

Depth/Length: **30**

SqFt:

Volume:

Lot Width

Lot Depth/Length:

Lot SqFt:

Acreage:

Has Driveway:

Outbuilding Type	Contributing Status
------------------	---------------------

Outbuilding Notes:

**STYLE/EXTERIOR DATA**

Architectural Style(s)

Colonial Revival

Classical Revival

Exterior & Architectural Notes:

May 2010: Constructed in 1925 by Clark & Johnson, this two-story, three-bay single-family dwelling was influenced by the Colonial Revival and Classical Revival styles and is one of five rowhouses constructed from the same permit (#6437). The dwelling is faced with five-course, American-bond brick and is set on a solid concrete foundation. A sloping roof caps the dwelling and is complemented by metal coping. A decorative brick panel is located above the second story window openings. An exterior-rear brick chimney rises from the rear (west) elevation and has a plain cap. Openings on the façade hold a single-leaf paneled wood door with lights, a single-leaf multi-light wood door, and 6/1, double-hung, wood-sash windows. All windows have concrete sills and are surmounted by soldier brick flat arches. A one-story, one-bay porch shelters the primary entrance and is set on a brick pier foundation. The flat roof features overhanging eaves and is supported by brick posts. Metal balusters encircle the porch, which is accessed via poured concrete steps.

A two-story, full-width enclosed porch is located on the rear (west) elevation of the dwelling and is original. The wood-frame enclosed porch is clad with asbestos shingles and is set on a solid parged foundation. A sloping roof caps the porch. Fenestration consists of a single-leaf metal door, sliding vinyl-frame glass doors, and paired one-light vinyl sliding windows. A wood deck extends from the rear elevation and is set on square wood posts.

Site Notes:

May 2010: This two-story single-family dwelling is located on the west side of 18th Street, S.E. and is set back approximately ten feet from the concrete sidewalk. The dwelling is adjacent to 123 and 127 18th Street, S.E. The raised grassy front yard is bounded by a low, stone retaining wall. Poured concrete steps provide access to the property from the sidewalk. The rear yard is enclosed by wood fencing. An alley is located west of the dwelling.

**NOTABLE FEATURES DATA**

Component	Feature
-----------	---------

**EXTERIOR MATERIALS DATA**

Roof Component	Material	Color	Treatment	Source
----------------	----------	-------	-----------	--------

Wall Component	Material	Color	Treatment	Source
----------------	----------	-------	-----------	--------

Structure Component	Material	Feature	Source
---------------------	----------	---------	--------

Materials Notes:

[Empty text box for materials notes]

**WINDOW/DOOR/INTERIOR DATA**

Window Location	Aperture Shape	Type	Lights	Material
-----------------	----------------	------	--------	----------

Door Location	Aperture Shape	Type	Panels	Material
---------------	----------------	------	--------	----------

Notable Interior Plan(s)

Notable Interior Feature(s)

Interior Notes:

[Empty text box for interior notes]

**PLAN/SURVEY/DESIGNATION DATA**

Neighborhood: **Capitol Hill**

Historic District(s)

Subdivision:

Ward/ANC:

WATER/NO.

Zoning:

Designation Event(s)

Contributing:

Survey(s)

Level(s) of Investigation

Capitol Hill Southeast Phase II (2010)

Permit Research  
Reconnaissance Survey

**PHOTOS - DIGITIZED**

Caption:

**Image File Not Found**

Path: X:\SD Databases\SE Phase  
I\Database\Pictures\Square 1097\

File: 125\_18th\_Street\_SE\_facade\_looking\_NW.JPG

Date:: Photog:

Code:: R: Fr:

Caption:

**Image File Not Found**

Path: X:\SD Databases\SE Phase  
I\Database\Pictures\Square 1097\

File: 125\_18th\_Street\_SE\_facade\_looking\_SW.JPG

Date:: Photog:

Code:: R: Fr:

Caption:

**Image File Not Found**

Path: X:\SD Databases\SE Phase  
I\Database\Pictures\Square 1097\

File: 125\_18th\_Street\_SE\_rear\_looking\_E.JPG

Date:: Photog:

Code:: R: Fr:

**PHOTOS - B/W OR NON-DIGITIZED**

Photo Code	Roll	Frame(s)	Date	Photographer	Caption
------------	------	----------	------	--------------	---------

**MISCELLANEOUS NOTES DATA**

Notes:

[Empty text box for notes]

**PERMIT DATA**

Permit Issue Date	Number	Type	Remarks
01/19/1925	6437	Build	



Permit Notes:

**BIBLIOGRAPHIC DATA**

---

**SIGNIFICANCE DATA**

---

Study Unit \_\_\_\_\_

Code

Criteria

---

**DATA PROCESSING EVENTS DATA**

---

# Resource All Data Report

# ID Number: 1097-0123

## BASICS DATA

ID Number: **1097-0123** Year Built: **1925** Data Source: **Permit**

Number	Extended	Street	Quad	Type of Address
<b>123</b>		<b>18th Street</b>	<b>SE</b>	<b>Current</b>

Name(s)	Type of Name
<b>Rowhouse, 123 18th Street, S.E.</b>	<b>Common</b>

TaxCode1	TaxCode2	TaxCode3	Type	Explain
<b>1097/0123</b>			<b>Square/Lot</b>	<b>Current</b>

## STATUS/PURPOSE/USE DATA

Resource Type: **Building** Status Current: **Extant**  
Desig. Status: **Historic** Quality:  
Purpose: **Rowhouse** Condition: **Good**

Function/Use	Start	Source	Stop	Source	Explain
<b>Residential (Single-Family)</b>	<b>1925</b>	<b>Permit</b>			<b>Historic/Current</b>

## CONSTRUCTION DATA

Construction Event	Start	Source	Stop	Source	Cost Source
<b>Orig Construction</b>	<b>1925</b>	<b>Permit</b>			<b>6000 Permit</b>

Construction Event	Association	Associated Name
<b>Orig Construction</b>	<b>Architect</b>	<b>Santmyers, George T.</b>
<b>Orig Construction</b>	<b>Builder</b>	<b>Clark &amp; Johnson</b>
<b>Orig Construction</b>	<b>Owner</b>	<b>Clark &amp; Johnson</b>

Construction Notes:

**One of five dwellings constructed from the same permit (#6437).**

## PEOPLE/EVENTS DATA

Racial Segregation Status:

## SETTING/SHAPE/SIZE DATA

Surroundings: **Urban**  
Streetscape: **Intact**  
Relate to Othr Bldgs: **Row (1 of 4)**  
Relate to Street: **Front Yard/Setback**  
Massing: **Row Building/Front Porch**  
Footprint: **Rectangular (w/ additions)**

Cross Reference Notes:

Number Stories: **2**  
Bays Wide: **3**  
Height:   
Width: **15**  
Depth/Length: **30**  
SqFt:

Outbuilding Type	Contributing Status
------------------	---------------------

Volume:  
Lot Width

Lot Depth/Length:

Lot SqFt:

Acreage:

Has Driveway:

Outbuilding Notes:

**STYLE/EXTERIOR DATA**

Architectural Style(s)

Colonial Revival

Classical Revival

Exterior & Architectural Notes:

May 2010: Constructed in 1925 by Clark & Johnson, this two-story, three-bay single-family dwelling was influenced by the Colonial Revival and Classical Revival styles and is one of five rowhouses constructed from the same permit (#6437). The dwelling is faced with five-course, American-bond brick and is set on a solid concrete foundation. A sloping roof caps the dwelling and is fronted along the façade by a wide, overhanging eave. The eave is covered with asphalt shingles and features exposed rafter ends. Openings on the façade hold a single-leaf paneled metal door, a paired one-light vinyl sliding window, and 1/1, double-hung, vinyl-sash windows. All windows have concrete sills and are surmounted by soldier brick flat arches. A one-story, one-bay porch shelters the primary entrance and is set on a brick pier foundation that has been infilled with decorative concrete blocks. The flat roof features overhanging eaves and is supported by metal filigree posts. Metal balusters encircle the porch, which is accessed via poured concrete steps.

A two-story addition is located on the rear (west) elevation and is constructed of six-course, American-bond brick. Set on a solid foundation, the addition is capped by a sloping roof. Fenestration consists of paired and triple 1/1, double-hung, vinyl-sash windows. A single-leaf paneled metal door with lights and a single-light transom is located in the northernmost bay of the first story. The foundation is pierced by a single-leaf flush wood door. A one-story, full-width wood-frame deck extends from the rear elevation and is set on a wood post foundation.

Site Notes:

May 2010: This single-family dwelling is located on the west side of 18th Street, S.E. and is set back approximately ten feet from the concrete sidewalk. The dwelling is adjacent to 121 and 125 18th Street, S.E. The grassy front yard is raised and is bounded by a low, stone retaining wall. Mature shrubs mark the front yard. Poured concrete steps provide access to the property from the sidewalk. The rear yard is bounded by wood fencing. An alley is located west of the dwelling.

**NOTABLE FEATURES DATA**

Component Feature

**EXTERIOR MATERIALS DATA**

Roof Component Material Color Treatment Source

Wall Component Material Color Treatment Source

Structure Component Material Feature Source

Materials Notes:

[Empty text box for materials notes]

**WINDOW/DOOR/INTERIOR DATA**

Window Location Aperture Shape Type Lights Material

Door Location Aperture Shape Type Panels Material

Notable Interior Plan(s)

Notable Interior Feature(s)

Interior Notes:

[Empty text box for interior notes]

**PLAN/SURVEY/DESIGNATION DATA**

Neighborhood: Capitol Hill

Historic District(s)

Subdivision:

Ward/ANC:  
Zoning:  
Contributing:

Designation Event(s)

Survey(s)

Level(s) of Investigation

**Capitol Hill Southeast Phase II (2010)**

**Permit Research  
Reconnaissance Survey**

**PHOTOS - DIGITIZED**

Caption:

**Image File Not Found**

Path: X:\SD Databases\SE Phase  
I\Database\Pictures\Square 1097\

File: 123\_18th\_Street\_SE\_facade\_looking\_NW.JPG

Date:: Photog:

Code:: R: Fr:

Caption:

**Image File Not Found**

Path: X:\SD Databases\SE Phase  
I\Database\Pictures\Square 1097\

File: 123\_18th\_Street\_SE\_facade\_looking\_SW.JPG

Date:: Photog:

Code:: R: Fr:

Caption:

**Image File Not Found**

Path: X:\SD Databases\SE Phase  
I\Database\Pictures\Square 1097\

File: 123\_18th\_Street\_SE\_facade\_looking\_W.JPG

Date:: Photog:

Code:: R: Fr:

Caption:

**Image File Not Found**

Path: X:\SD Databases\SE Phase  
I\Database\Pictures\Square 1097\

File: 123\_18th\_Street\_SE\_rear.JPG

Date:: Photog:

Code:: R: Fr:

**PHOTOS - B/W OR NON-DIGITIZED**

Photo Code	Roll	Frame(s)	Date	Photographer	Caption
------------	------	----------	------	--------------	---------

**MISCELLANEOUS NOTES DATA**

---

Notes:

**PERMIT DATA**

---

Permit Issue Date	Number	Type	Remarks
01/19/1925	6437	Build	

Permit Notes:

**BIBLIOGRAPHIC DATA**

---

**SIGNIFICANCE DATA**

---

Study Unit \_\_\_\_\_

Code            Criteria \_\_\_\_\_

**DATA PROCESSING EVENTS DATA**

---

# Resource All Data Report

# ID Number: 1097-0122

## BASICS DATA

ID Number: **1097-0122** Year Built: **1925** Data Source: **Permit**

Number Extended Street Quad Type of Address

**121** **18th Street** **SE Current**

Name(s) Type of Name

**Rowhouse, 121 18th Street, S.E.** **Common**

TaxCode1 TaxCode2 TaxCode3 Type Explain

**1097/0122** **Square/Lot** **Current**

## STATUS/PURPOSE/USE DATA

Resource Type: **Building** Status Current: **Extant**

Desig. Status: **Historic** Quality:

Purpose: **Rowhouse** Condition: **Good**

Function/Use Start Source Stop Source Explain

**Residential (Single-Family)** **1925** **Permit** **Historic/Current**

## CONSTRUCTION DATA

Construction Event Start Source Stop Source Cost Source

**Orig Construction** **1925** **Permit** **6000 Permit**

Construction Event Association Associated Name

**Orig Construction** **Architect** **Santmyers, George T.**

**Orig Construction** **Builder** **Clark & Johnson**

**Orig Construction** **Owner** **Clark & Johnson**

Construction Notes:

**One of five dwellings constructed from the same permit (#6437).**

## PEOPLE/EVENTS DATA

Racial Segregation Status:

## SETTING/SHAPE/SIZE DATA

Surroundings: **Urban**

Streetscape: **Intact**

Relate to Othr Bldgs: **Row (1 of 4)**

Relate to Street: **Front Yard w/ Setback**

Massing: **Row Building/Front Porch**

Footprint: **Rectangular**

Number Stories: **2**

Bays Wide: **3**

Height:

Width: **15**

Depth/Length: **30**

SqFt:

Volume:

Lot Width

Lot Depth/Length:

Lot SqFt:

Acreage:

Has Driveway:

Cross Reference Notes:

Outbuilding Type

Contributing Status

Outbuilding Notes:

**STYLE/EXTERIOR DATA**

Architectural Style(s)

Colonial Revival

Classical Revival

Exterior & Architectural Notes:

May 2010: Constructed in 1925 by Clark & Johnson, this two-story, three-bay single-family dwelling was influenced by the Colonial Revival and Classical Revival styles and is one of five rowhouses constructed from the same permit (#6437). The dwelling is faced with five-course, American-bond brick and is set on a solid concrete foundation. A sloping roof caps the dwelling and is fronted along the façade by a wide, overhanging eave. The eave is covered with asphalt shingles and features exposed rafter ends. Openings on the façade hold a single-leaf paneled wood door with lights, a six-light wood window (possibly awning), and 6/1, double-hung, wood-sash windows. All windows have concrete sills and are surmounted by soldier brick flat arches. A one-story, one-bay porch shelters the primary entrance and is set on a brick pier foundation. The flat roof features overhanging eaves and is supported by metal filigree posts. Metal balusters encircle the porch, which is accessed via poured concrete steps.

A two-story enclosed porch is located on the rear (west) elevation of the dwelling and is original. The wood-frame enclosed porch is clad with vinyl siding and is set on a brick pier foundation. A sloping roof caps the porch. Visible fenestration consists of a single-leaf wood door with one-light and 6/1, double-hung, wood-sash windows.

Site Notes:

May 2010: This two-story, single-family dwelling is located on the west side of 18th Street, S.W. and is set back approximately ten feet from the concrete sidewalk. The dwelling is adjacent to 119 and 123 18th Street, S.E. The raised front yard is bounded by a low, stone retaining wall and is marked by mature shrubs and foundation plantings. Poured concrete steps provide access to the property from the sidewalk. The rear yard features mature trees. An alley is located west of the dwelling.

**NOTABLE FEATURES DATA**

Component	Feature
-----------	---------

**EXTERIOR MATERIALS DATA**

Roof Component	Material	Color	Treatment	Source
----------------	----------	-------	-----------	--------

Wall Component	Material	Color	Treatment	Source
----------------	----------	-------	-----------	--------

Structure Component	Material	Feature	Source
---------------------	----------	---------	--------

Materials Notes:

**WINDOW/DOOR/INTERIOR DATA**

Window Location	Aperture Shape	Type	Lights	Material
-----------------	----------------	------	--------	----------

Door Location	Aperture Shape	Type	Panels	Material
---------------	----------------	------	--------	----------

Notable Interior Plan(s)

Notable Interior Feature(s)

Interior Notes:

**PLAN/SURVEY/DESIGNATION DATA**

Neighborhood: **Capitol Hill**

Historic District(s)

Subdivision:

Ward/ANC:

WPA/AVC:

Zoning:

Designation Event(s)

Contributing:

Survey(s)

Level(s) of Investigation

Capitol Hill Southeast Phase II (2010)

Permit Research  
Reconnaissance Survey

**PHOTOS - DIGITIZED**

Caption:

**Image File Not Found**

Path: X:\SD Databases\SE Phase

I\Database\Pictures\Square 1097\

File: 121\_18th\_Street\_SE\_facade\_looking\_NW.JPG

Date:: Photog:

Code:: R: Fr:

Caption:

**Image File Not Found**

Path: X:\SD Databases\SE Phase

I\Database\Pictures\Square 1097\

File: 121\_18th\_Street\_SE\_facade\_looking\_SW.jpg

Date:: Photog:

Code:: R: Fr:

Caption:

**Image File Not Found**

Path: X:\SD Databases\SE Phase

I\Database\Pictures\Square 1097\

File: 121\_18th\_Street\_SE\_rear\_looking\_SE.jpg

Date:: Photog:

Code:: R: Fr:

**PHOTOS - B/W OR NON-DIGITIZED**

Photo Code	Roll	Frame(s)	Date	Photographer	Caption

**MISCELLANEOUS NOTES DATA**

Notes:

**PERMIT DATA**

Permit Issue Date	Number	Type	Remarks
01/19/1925	6437	Build	



Permit Notes:

**BIBLIOGRAPHIC DATA**

---

**SIGNIFICANCE DATA**

---

Study Unit \_\_\_\_\_

Code

Criteria

---

**DATA PROCESSING EVENTS DATA**

---

# Resource All Data Report

# ID Number: 1097-0121

## BASICS DATA

ID Number: **1097-0121** Year Built: **1924** Data Source: **Permit**

Number	Extended	Street	Quad	Type of Address
<b>119</b>		<b>18th Street</b>	<b>SE</b>	<b>Current</b>

Name(s)	Type of Name
<b>Rowhouse, 119 18th Street, S.E.</b>	<b>Common</b>

TaxCode1	TaxCode2	TaxCode3	Type	Explain
<b>1097/0121</b>			<b>Square/Lot</b>	<b>Current</b>

## STATUS/PURPOSE/USE DATA

Resource Type: **Building** Status Current: **Extant**  
Desig. Status: Quality:  
Purpose: **Rowhouse** Condition: **Good**

Function/Use	Start	Source	Stop	Source	Explain
<b>Residential (Single-Family)</b>	<b>1924</b>	<b>Permit</b>			<b>Historic/Current</b>

## CONSTRUCTION DATA

Construction Event	Start	Source	Stop	Source	Cost Source
<b>Orig Construction</b>	<b>1924</b>	<b>Permit</b>			<b>6000 Permit</b>

Construction Event	Association	Associated Name
<b>Orig Construction</b>	<b>Architect</b>	<b>Santmyers, George T.</b>
<b>Orig Construction</b>	<b>Builder</b>	<b>Clark &amp; Johnson</b>
<b>Orig Construction</b>	<b>Owner</b>	<b>Clark &amp; Johnson</b>

Construction Notes:

**One of six rowhouses constructed from the same permit (#1445).**

## PEOPLE/EVENTS DATA

Racial Segregation Status:

## SETTING/SHAPE/SIZE DATA

Surroundings: **Urban**  
Streetscape: **Intact**  
Relate to Othr Bldgs: **Row End (1 of 6)**  
Relate to Street: **Raised Front Yard/Setback**  
Massing: **Row Building/Front Porch**  
Footprint: **Rectangular**

Cross Reference Notes:

Number Stories: **2**  
Bays Wide: **3**  
Height:   
Width: **15**  
Depth/Length: **30**  
SqFt:

Outbuilding Type	Contributing Status
------------------	---------------------

Volume:  
Lot Width  
Lot Depth/Length:  
Lot SqFt:  
Acreage:  
Has Driveway:

Outbuilding Notes:

**STYLE/EXTERIOR DATA**

Architectural Style(s)

Colonial Revival

Classical Revival

Exterior & Architectural Notes:

May 2010: Constructed in 1924 by Clark & Johnson, this two-story, three-bay single-family dwelling was influenced by the Colonial Revival and Classical Revival styles and is one of six similar rowhouses constructed from the same permit (#1445). The dwelling is constructed of brick and the façade (east elevation) is faced with five-course, American-bond brick. Set on a solid concrete foundation, the dwelling is capped by a sloping roof. A prominent overhanging eave fronts the façade and is covered with asphalt shingles. An exterior-rear brick chimney rises from the west (rear) elevation and has a plain cap. The northernmost bay of the façade holds a single-leaf paneled vinyl door with lights, which is topped by a soldier brick flat arch. Additional openings on the façade hold 1/1, double-hung, vinyl-sash windows and 6/1, double-hung, wood-sash windows. The basement is pierced by a six-light wood awning window. All windows have concrete sills and are topped by soldier brick flat arches. A one-story, one-bay porch shelters the primary entrance of the dwelling and is set on a brick pier foundation that has been infilled with decorative concrete blocks. The flat roof of the porch has overhanging eaves and is supported by metal filigree posts. Metal balusters encircle the porch, which is accessed via poured concrete steps.

A two-story enclosed porch is located on the rear (west) elevation and is original. The wood-frame enclosed porch is clad with German vinyl siding and is set on a brick pier foundation that has been infilled and parged. A sloping roof caps the enclosed porch. Fenestration consists of a single-leaf wood door, paired four-light wood casement windows, and 1/1, double-hung, vinyl-sash windows.

Site Notes:

May 2010: This two-story, single-family dwelling is located on the west side of 18th Street, S.E. and is set back approximately ten feet from the concrete sidewalk. The dwelling is adjacent to 117 and 121 18th Street, S.E. The raised front yard is marked by mature shrubs and foundation plantings and is bounded along its eastern edge by a low, stone retaining wall. Poured concrete steps provide access to the property from the public sidewalk. The rear yard features mature shrubs. A paved parking space and a public alley are located west of the dwelling.

**NOTABLE FEATURES DATA**

Component	Feature
-----------	---------

**EXTERIOR MATERIALS DATA**

Roof Component	Material	Color	Treatment	Source
----------------	----------	-------	-----------	--------

Wall Component	Material	Color	Treatment	Source
----------------	----------	-------	-----------	--------

Structure Component	Material	Feature	Source
---------------------	----------	---------	--------

Materials Notes:

**WINDOW/DOOR/INTERIOR DATA**

Window Location	Aperture Shape	Type	Lights	Material
-----------------	----------------	------	--------	----------

Door Location	Aperture Shape	Type	Panels	Material
---------------	----------------	------	--------	----------

Notable Interior Plan(s)	Notable Interior Feature(s)
--------------------------	-----------------------------

Interior Notes:

**PLAN/SURVEY/DESIGNATION DATA**

Neighborhood: **Capitol Hill**

Historic District(s)

Subdivision:

Ward/ANC:

Zoning:

Contributing:

Designation Event(s)

Survey(s)

Level(s) of Investigation

**Capitol Hill Southeast Phase II (2010)**

**Permit Research  
Reconnaissance Survey**

**PHOTOS - DIGITIZED**

Caption:

**Image File Not Found**

Path: **X:\SD Databases\SE Phase  
I\Database\Pictures\Square 1097\**

File: **119\_18th\_Street\_SE\_facade\_looking\_SW.JPG**

Date:: Photog:

Code:: R: Fr:

Caption:

**Image File Not Found**

Path: **X:\SD Databases\SE Phase  
I\Database\Pictures\Square 1097\**

File: **119\_18th\_Street\_SE\_facade\_looking\_W.JPG**

Date:: Photog:

Code:: R: Fr:

Caption:

**Image File Not Found**

Path: **X:\SD Databases\SE Phase  
I\Database\Pictures\Square 1097\**

File: **119\_18th\_Street\_SE\_rear\_looking\_SE.JPG**

Date:: Photog:

Code:: R: Fr:

**PHOTOS - B/W OR NON-DIGITIZED**

Photo Code	Roll	Frame(s)	Date	Photographer	Caption
------------	------	----------	------	--------------	---------

**MISCELLANEOUS NOTES DATA**

Notes:

**PERMIT DATA**

Permit Issue Date	Number	Type	Remarks
08/08/1924	1445	Build	

Permit Notes:

---

**BIBLIOGRAPHIC DATA**

---

**SIGNIFICANCE DATA**

Study Unit

---

Code

Criteria

---

---

**DATA PROCESSING EVENTS DATA**

# Resource All Data Report

# ID Number: 1097-0120

## BASICS DATA

ID Number: **1097-0120** Year Built: **1924** Data Source: **Permit**

Number Extended Street Quad Type of Address

**117** **18th Street** **SE Current**

Name(s) Type of Name

**Rowhouse, 117 18th Street, S.E.** **Common**

TaxCode1 TaxCode2 TaxCode3 Type Explain

**1097/0120** **Square/Lot** **Current**

## STATUS/PURPOSE/USE DATA

Resource Type: **Building** Status Current: **Extant**

Desig. Status: **Historic** Quality:

Purpose: **Rowhouse** Condition: **Good**

Function/Use Start Source Stop Source Explain

**Residential (Single-Family)** **1924** **Permit** **Historic/Current**

## CONSTRUCTION DATA

Construction Event Start Source Stop Source Cost Source

**Orig Construction** **1924** **Permit** **6000 Permit**

Construction Event Association Associated Name

**Orig Construction** **Architect** **Santmyers, George T.**

**Orig Construction** **Builder** **Clark & Johnson**

**Orig Construction** **Owner** **Clark & Johnson**

Construction Notes:

**One of six rowhouses constructed from the same permit (#1445).**

## PEOPLE/EVENTS DATA

Racial Segregation Status:

## SETTING/SHAPE/SIZE DATA

Surroundings: **Urban**

Streetscape: **Intact**

Relate to Othr Bldgs: **Row (1 of 6)**

Relate to Street: **Raised Front Yard/Setback**

Massing: **Row Building/Front Porch**

Footprint: **Rectangular**

Number Stories: **2**

Bays Wide: **3**

Height:

Width: **15**

Depth/Length: **30**

SqFt:

Volume:

Lot Width

Lot Depth/Length:

Lot SqFt:

Acreage:

Has Driveway:

Cross Reference Notes:

Outbuilding Type

Contributing Status

Outbuilding Notes:

**STYLE/EXTERIOR DATA**

Architectural Style(s)

**Classical Revival**  
**Colonial Revival**

Exterior & Architectural Notes:

May 2010: Constructed in 1924 by Clark & Johnson, this two-story, three-bay single-family dwelling was influenced by the Colonial Revival and Classical Revival styles and is one of six similar rowhouses constructed from the same permit (#1445). The dwelling is constructed of brick and the façade (east elevation) is faced with five-course, American-bond brick. Set on a solid concrete foundation, the dwelling is capped by a sloping roof. A prominent overhanging eave fronts the façade and is covered with asphalt shingles. An exterior-rear brick chimney rises from the west (rear) elevation and has a plain cap. The northernmost bay of the façade holds a single-leaf paneled wood door. Additional openings on the façade hold 1/1, double-hung, vinyl-sash windows. All windows have concrete sills and are topped by soldier brick flat arches. A one-story, one-bay porch shelters the primary entrance of the dwelling and is set on a rock-faced concrete block foundation. The flat roof of the porch has overhanging eaves and is supported by rock-faced concrete block posts set on pedestals of the same material. Rock-faced concrete block balusters encircle the porch, which is accessed via brick steps.

A two-story enclosed porch is located on the rear (west) elevation of the dwelling and is original. The wood-frame enclosed porch is clad with German vinyl siding and is set on a solid foundation. A sloping roof caps the enclosed porch. Fenestration consists of a single-leaf multi-light wood door, 1/1, double-hung, vinyl-sash windows, and a paired one-light, vinyl sliding window. A wood deck extends from the rear elevation of the enclosed porch.

Site Notes:

May 2010: This two-story, single-family dwelling is located on the west side of 18th Street, S.E. and is set back approximately ten feet from the concrete sidewalk. The dwelling is adjacent to 115 and 119 18th Street, S.E. The raised front yard is marked by shrubs and plantings and is bounded along its eastern edge by a low, stone retaining wall. Brick steps provide access to the property from the concrete sidewalk. The rear yard is partially paved to create parking and an alley is located west of the dwelling.

**NOTABLE FEATURES DATA**

Component \_\_\_\_\_ Feature \_\_\_\_\_

**EXTERIOR MATERIALS DATA**

Roof Component \_\_\_\_\_ Material \_\_\_\_\_ Color \_\_\_\_\_ Treatment \_\_\_\_\_ Source \_\_\_\_\_

Wall Component \_\_\_\_\_ Material \_\_\_\_\_ Color \_\_\_\_\_ Treatment \_\_\_\_\_ Source \_\_\_\_\_

Structure Component \_\_\_\_\_ Material \_\_\_\_\_ Feature \_\_\_\_\_ Source \_\_\_\_\_

Materials Notes:

\_\_\_\_\_

**WINDOW/DOOR/INTERIOR DATA**

Window Location \_\_\_\_\_ Aperture Shape \_\_\_\_\_ Type \_\_\_\_\_ Lights \_\_\_\_\_ Material \_\_\_\_\_

Door Location \_\_\_\_\_ Aperture Shape \_\_\_\_\_ Type \_\_\_\_\_ Panels \_\_\_\_\_ Material \_\_\_\_\_

Notable Interior Plan(s) \_\_\_\_\_

Notable Interior Feature(s) \_\_\_\_\_

Interior Notes:

\_\_\_\_\_

**PLAN/SURVEY/DESIGNATION DATA**

Neighborhood: **Capitol Hill**

Historic District(s)

Subdivision:

Ward/ANC:

Zoning:

Contributing:

Designation Event(s)

Survey(s)

Level(s) of Investigation

**Capitol Hill Southeast Phase II (2010)**

**Permit Research  
Reconnaissance Survey**

**PHOTOS - DIGITIZED**

Caption:

**Image File Not Found**

Path: **X:\SD Databases\SE Phase  
I\Database\Pictures\Square 1097\**

File: **117\_18th\_Street\_SE\_facade\_looking\_NW.JPG**

Date:: Photog:

Code:: R: Fr:

Caption:

**Image File Not Found**

Path: **X:\SD Databases\SE Phase  
I\Database\Pictures\Square 1097\**

File: **117\_18th\_Street\_SE\_facade\_looking\_SW.JPG**

Date:: Photog:

Code:: R: Fr:

Caption:

**Image File Not Found**

Path: **X:\SD Databases\SE Phase  
I\Database\Pictures\Square 1097\**

File: **117\_18th\_Street\_SE\_rear.JPG**

Date:: Photog:

Code:: R: Fr:

**PHOTOS - B/W OR NON-DIGITIZED**

Photo Code	Roll	Frame(s)	Date	Photographer	Caption
------------	------	----------	------	--------------	---------

**MISCELLANEOUS NOTES DATA**

Notes:

**PERMIT DATA**

Permit Issue Date	Number	Type	Remarks
-------------------	--------	------	---------



Permit Notes:

**BIBLIOGRAPHIC DATA**

---

**SIGNIFICANCE DATA**

---

Study Unit \_\_\_\_\_

Code

Criteria

---

**DATA PROCESSING EVENTS DATA**

---

# Resource All Data Report

# ID Number: 1097-0119

## BASICS DATA

ID Number: **1097-0119**      Year Built: **1924**      Data Source: **Permit**

Number	Extended	Street	Quad	Type of Address
<b>115</b>		<b>18th Street</b>	<b>SE</b>	<b>Current</b>

Name(s)	Type of Name
<b>Rowhouse, 115 18th Street, S.E.</b>	<b>Common</b>

TaxCode1	TaxCode2	TaxCode3	Type	Explain
<b>1097/0119</b>			<b>Square/Lot</b>	<b>Current</b>

## STATUS/PURPOSE/USE DATA

Resource Type: **Building**      Status Current: **Extant**  
Desig. Status: **Historic**      Quality:  
Purpose: **Rowhouse**      Condition: **Good**

Function/Use	Start	Source	Stop	Source	Explain
<b>Residential (Single-Family)</b>	<b>1924</b>	<b>Permit</b>			<b>Historic/Current</b>

## CONSTRUCTION DATA

Construction Event	Start	Source	Stop	Source	Cost Source
<b>Orig Construction</b>	<b>1924</b>	<b>Permit</b>			<b>6000 Permit</b>

Construction Event	Association	Associated Name
<b>Orig Construction</b>	<b>Architect</b>	<b>Santmyers, George T.</b>
<b>Orig Construction</b>	<b>Builder</b>	<b>Clark &amp; Johnson</b>
<b>Orig Construction</b>	<b>Owner</b>	<b>Clark &amp; Johnson</b>

Construction Notes:

**One of six rowhouses constructed from the same permit (#1445).**

## PEOPLE/EVENTS DATA

Racial Segregation Status:

## SETTING/SHAPE/SIZE DATA

Surroundings: **Urban**  
Streetscape: **Intact**  
Relate to Othr Bldgs: **Row (1 of 6)**  
Relate to Street: **Raised Front Yard/Setback**  
Massing: **Row Building/Front Porch**  
Footprint: **Rectangular**

Cross Reference Notes:

Number Stories: **2**  
Bays Wide: **3**  
Height:      **15**  
Width:      **30**  
Depth/Length:      **30**  
SqFt:  
Volume:  
Lot Width

Outbuilding Type	Contributing Status
------------------	---------------------

Lot Depth/Length:  
Lot SqFt:  
Acreage:  
Has Driveway:

Outbuilding Notes:

**STYLE/EXTERIOR DATA**

---

Architectural Style(s)

Colonial Revival

Classical Revival

Exterior & Architectural Notes:

May 2010: Constructed in 1924 by Clark & Johnson, this two-story, three-bay single-family dwelling was influenced by the Colonial Revival and Classical Revival styles and is one of six similar rowhouses constructed from the same permit (#1445). The dwelling is constructed of brick and the façade (east elevation) is faced with five-course, American-bond brick. Set on a solid concrete foundation, the dwelling is capped by a sloping roof that is complemented by metal coping. An exterior-rear brick chimney rises from the west (rear) elevation and has a plain cap. The northernmost bay of the façade holds a single-leaf wood door with lights. Additional openings on the façade hold 1/1, double-hung, vinyl-sash windows and a paired one-light sliding vinyl window. All windows have concrete sills and are topped by soldier brick flat arches. A one-story, one-bay porch shelters the primary entrance of the dwelling and is set on a brick pier foundation that has been infilled with decorative concrete blocks. The flat roof of the porch has overhanging eaves and is supported by brick posts. Metal balusters encircle the porch, which is accessed via poured concrete steps with brick wing walls.

A two-story enclosed porch is located on the rear (west) elevation of the dwelling and is original. The wood-frame enclosed porch is clad with vinyl siding and is set on a solid brick foundation. A sloping roof caps the enclosed porch. Fenestration consists of two single-leaf wood doors and 1/1, double-hung, vinyl-sash windows. A one-story awning spans the first story of the rear elevation and is covered with asphalt shingles.

Site Notes:

May 2010: This two-story, single-family dwelling is located on the west side of 18th Street, S.E. and is set back approximately ten feet from the concrete sidewalk. The dwelling is adjacent to 113 and 117 18th Street, S.E. The raised front yard is bounded along its eastern edge by a low, stone retaining wall. Poured concrete steps provide access to the property from the concrete sidewalk. The rear yard is grassy and is enclosed by a metal chain-link fence. An alley is located west of the dwelling.

**NOTABLE FEATURES DATA**

---

Component	Feature
-----------	---------

**EXTERIOR MATERIALS DATA**

---

Roof Component	Material	Color	Treatment	Source
----------------	----------	-------	-----------	--------

Wall Component	Material	Color	Treatment	Source
----------------	----------	-------	-----------	--------

Structure Component	Material	Feature	Source
---------------------	----------	---------	--------

Materials Notes:

**WINDOW/DOOR/INTERIOR DATA**

---

Window Location	Aperture Shape	Type	Lights	Material
-----------------	----------------	------	--------	----------

Door Location	Aperture Shape	Type	Panels	Material
---------------	----------------	------	--------	----------

Notable Interior Plan(s)

Notable Interior Feature(s)

Interior Notes:

**PLAN/SURVEY/DESIGNATION DATA**

---

Neighborhood: **Capitol Hill**

Historic District(s)

Subdivision:

Ward/ANC:

Zoning:

Contributing:

Designation Event(s)

Survey(s)

Level(s) of Investigation

**Capitol Hill Southeast Phase II (2010)**

**Permit Research  
Reconnaissance Survey**

**PHOTOS - DIGITIZED**

---

Caption:

**Image File Not Found**

Path: **X:\SD Databases\SE Phase  
I\Database\Pictures\Square 1097\**

File: **115\_18th\_Street\_SE\_facade\_detail.jpg**

Date:: Photog:

Code:: R: Fr:

---

Caption:

**Image File Not Found**

Path: **X:\SD Databases\SE Phase  
I\Database\Pictures\Square 1097\**

File: **115\_18th\_Street\_SE\_facade\_looking\_NW.JPG**

Date:: Photog:

Code:: R: Fr:

---

Caption:

**Image File Not Found**

Path: **X:\SD Databases\SE Phase  
I\Database\Pictures\Square 1097\**

File: **115\_18th\_Street\_SE\_facade\_looking\_SW.jpg**

Date:: Photog:

Code:: R: Fr:

---

Caption:

**Image File Not Found**

Path: **X:\SD Databases\SE Phase  
I\Database\Pictures\Square 1097\**

File: **115\_18th\_Street\_SE\_rear\_looking\_E.jpg**

Date:: Photog:

Code:: R: Fr:

---

**PHOTOS - B/W OR NON-DIGITIZED**

---

Photo Code          Roll          Frame(s)          Date          Photographer          Caption

---

**MISCELLANEOUS NOTES DATA**

---

Notes:

**PERMIT DATA**

---

Permit Issue Date	Number	Type	Remarks
<b>08/08/1924</b>	<b>1445</b>	<b>Build</b>	

---

Permit Notes:

**BIBLIOGRAPHIC DATA**

---

**SIGNIFICANCE DATA**

---

Study Unit \_\_\_\_\_

Code          Criteria \_\_\_\_\_

**DATA PROCESSING EVENTS DATA**

---

# Resource All Data Report

# ID Number: 1097-0118

## BASICS DATA

ID Number: **1097-0118**      Year Built: **1924**      Data Source: **Permit**

Number	Extended	Street	Quad	Type of Address
<b>113</b>		<b>18th Street</b>	<b>SE</b>	<b>Current</b>

Name(s)	Type of Name
<b>Rowhouse, 113 18th Street, S.E.</b>	<b>Common</b>

TaxCode1	TaxCode2	TaxCode3	Type	Explain
<b>1097/0118</b>			<b>Square/Lot</b>	<b>Current</b>

## STATUS/PURPOSE/USE DATA

Resource Type: **Building**      Status Current: **Extant**  
Desig. Status: **Historic**      Quality:  
Purpose: **Rowhouse**      Condition: **Good**

Function/Use	Start	Source	Stop	Source	Explain
<b>Residential (Single-Family)</b>	<b>1924</b>	<b>Permit</b>			<b>Historic/Current</b>

## CONSTRUCTION DATA

Construction Event	Start	Source	Stop	Source	Cost Source
<b>Orig Construction</b>	<b>1924</b>	<b>Permit</b>			<b>6000 Permit</b>

Construction Event	Association	Associated Name
<b>Orig Construction</b>	<b>Architect</b>	<b>Santmyers, George T.</b>
<b>Orig Construction</b>	<b>Builder</b>	<b>Clark &amp; Johnson</b>
<b>Orig Construction</b>	<b>Owner</b>	<b>Clark &amp; Johnson</b>

Construction Notes:

**One of six rowhouses constructed from the same permit (#1445).**


## PEOPLE/EVENTS DATA

Racial Segregation Status:

## SETTING/SHAPE/SIZE DATA

Surroundings: **Urban**  
Streetscape: **Intact**  
Relate to Othr Bldgs: **Row (1 of 6)**  
Relate to Street: **Raised Front Yard/Setback**  
Massing: **Row Building/Front Porch**  
Footprint: **Rectangular**

Cross Reference Notes:



Number Stories: **2**  
Bays Wide: **3**  
Height:      **15**  
Width:      **30**  
Depth/Length:      **30**

Outbuilding Type	Contributing Status
<b>Garage</b>	

SqFt:  
Volume:  
Lot Width

Lot Depth/Length:

Lot SqFt:

Acreage:

Has Driveway:

Outbuilding Notes:

**May 2010: This one-story, one-bay garage is located west of the dwelling and was constructed c. 1930. The wood-frame garage is clad with German vinyl siding and is set on a solid foundation. A sloping roof caps the building. The façade (west elevation) is pierced by double-leaf plywood doors. A one-story**

addition, constructed of concrete blocks, is located on the rear elevation. A sloping roof caps the addition and is covered with asphalt shingles.

## STYLE/EXTERIOR DATA

Architectural Style(s)

Colonial Revival

Classical Revival

Exterior & Architectural Notes:

May 2010: Constructed in 1924 by Clark & Johnson, this two-story, three-bay single-family dwelling was influenced by the Colonial Revival and Classical Revival styles and is one of six similar rowhouses constructed from the same permit (#1445). The dwelling is constructed of brick and the façade (east elevation) is faced with five-course, American-bond brick. Set on a solid concrete foundation, the dwelling is capped by a sloping roof that is complemented by a prominent overhanging eave. The eave is covered with asphalt shingles and features exposed rafter ends. An exterior-rear brick chimney rises from the west (rear) elevation and has a plain cap. The northernmost bay of the façade holds a single-leaf wood door with lights. Additional openings on the façade hold 6/1, double-hung, wood-sash windows. All windows have concrete sills and are topped by soldier brick flat arches. A one-story, one-bay porch shelters the primary entrance of the dwelling and is set on a stone pier foundation that has been infilled with stone. The flat roof of the porch has overhanging eaves and is supported by fluted Ionic wood columns, which are set on stone pedestals. Square wood balusters encircle the porch, which is accessed via steps with stone wing walls.

A two-story, full-width enclosed porch is located on the rear (west) elevation and original. The wood-frame enclosed porch is clad with aluminum siding and is capped by a sloping roof. The 1928 Sanborn map indicates that the first story was original open, but is now enclosed and stuccoed. Fenestration consists of paired 6/1, double-hung, wood-sash windows. An awning, supported by wood brackets, shelters the second story windows and is covered with asphalt shingles. A one-story, full-width porch spans the rear elevation and has been partially enclosed. The enclosed portion of the porch is clad with aluminum siding. The shed roof of the porch is covered with asphalt shingles and is supported by square wood posts.

Site Notes:

May 2010: This two-story, single-family dwelling is located on the west side of 18th Street, S.E. and is set back approximately ten feet from the concrete sidewalk. The dwelling is adjacent to 111 and 115 18th Street, S.E. The raised front yard is marked by mature shrubs and trees and is bounded along its eastern edge by a low, stone retaining wall. A metal chain-link fence encloses the front yard. Poured concrete steps provide access to the property from the sidewalk. The rear yard is enclosed by wood fencing. An alley is located west of the dwelling.

## NOTABLE FEATURES DATA

Component	Feature
-----------	---------

## EXTERIOR MATERIALS DATA

Roof Component	Material	Color	Treatment	Source

Wall Component	Material	Color	Treatment	Source

Structure Component	Material	Feature	Source

Materials Notes:

## WINDOW/DOOR/INTERIOR DATA

Window Location	Aperture Shape	Type	Lights	Material

Door Location	Aperture Shape	Type	Panels	Material

Notable Interior Plan(s)

Notable Interior Feature(s)

Interior Notes:

**PLAN/SURVEY/DESIGNATION DATA**

---

Neighborhood: <b>Capitol Hill</b>	Historic District(s)
Subdivision:	
Ward/ANC:	
Zoning:	Designation Event(s)
Contributing:	
Survey(s)	Level(s) of Investigation
<b>Capitol Hill Southeast Phase II (2010)</b>	<b>Permit Research</b> <b>Reconnaissance Survey</b>

**PHOTOS - DIGITIZED**

---

Caption:

**Image File Not Found**

Path: X:\SD Databases\SE Phase  
I\Database\Pictures\Square 1097\  
File: 113\_18th\_Street\_SE\_facade\_looking\_NW.JPG  
Date:: Photog:  
Code:: R: Fr:

---

Caption:

**Image File Not Found**

Path: X:\SD Databases\SE Phase  
I\Database\Pictures\Square 1097\  
File: 113\_18th\_Street\_SE\_facade\_looking\_W.JPG  
Date:: Photog:  
Code:: R: Fr:

---

Caption:

**Image File Not Found**

Path: X:\SD Databases\SE Phase  
I\Database\Pictures\Square 1097\  
File: 113\_18th\_Street\_SE\_garage\_looking\_NW.JPG  
Date:: Photog:  
Code:: R: Fr:

---



Caption:

## Image File Not Found

Path: X:\SD Databases\SE Phase  
 I\Database\Pictures\Square 1097\  
 File: 113\_18th\_Street\_SE\_garage\_looking\_SE.JPG  
 Date:: Photog:  
 Code:: R: Fr:

Caption:

## Image File Not Found

Path: X:\SD Databases\SE Phase  
 I\Database\Pictures\Square 1097\  
 File: 113\_18th\_Street\_SE\_rear\_looking\_SE.JPG  
 Date:: Photog:  
 Code:: R: Fr:

### PHOTOS - B/W OR NON-DIGITIZED

Photo Code	Roll	Frame(s)	Date	Photographer	Caption
------------	------	----------	------	--------------	---------

### MISCELLANEOUS NOTES DATA

Notes:

### PERMIT DATA

Permit Issue Date	Number	Type	Remarks
08/08/1924	1445	Build	

Permit Notes:

### BIBLIOGRAPHIC DATA

### SIGNIFICANCE DATA

Study Unit \_\_\_\_\_

Code	Criteria
------	----------

### DATA PROCESSING EVENTS DATA

# Resource All Data Report

# ID Number: 1097-0117

## BASICS DATA

ID Number: **1097-0117** Year Built: **1924** Data Source: **Permit**

Number	Extended	Street	Quad	Type of Address
<b>111</b>		<b>18th Street</b>	<b>SE</b>	<b>Current</b>

Name(s)	Type of Name
<b>Rowhouse, 111 18th Street, S.E.</b>	<b>Common</b>

TaxCode1	TaxCode2	TaxCode3	Type	Explain
<b>1097/0117</b>			<b>Square/Lot</b>	<b>Current</b>

## STATUS/PURPOSE/USE DATA

Resource Type: **Building** Status Current: **Extant**  
Desig. Status: **Historic** Quality:  
Purpose: **Rowhouse** Condition: **Good**

Function/Use	Start	Source	Stop	Source	Explain
<b>Residential (Single-Family)</b>	<b>1924</b>	<b>Permit</b>			<b>Historic/Current</b>

## CONSTRUCTION DATA

Construction Event	Start	Source	Stop	Source	Cost Source
<b>Orig Construction</b>	<b>1924</b>	<b>Permit</b>			<b>6000 Permit</b>

Construction Event	Association	Associated Name
<b>Orig Construction</b>	<b>Architect</b>	<b>Santmyers, George T.</b>
<b>Orig Construction</b>	<b>Builder</b>	<b>Clark &amp; Johnson</b>
<b>Orig Construction</b>	<b>Owner</b>	<b>Clark &amp; Johnson</b>

Construction Notes:

**One of six rowhouses constructed from the same permit (#1445).**

## PEOPLE/EVENTS DATA

Racial Segregation Status:

## SETTING/SHAPE/SIZE DATA

Surroundings: **Urban**  
Streetscape: **Intact**  
Relate to Othr Bldgs: **Row (1 of 6)**  
Relate to Street: **Raised Front Yard/Setback**  
Massing: **Row Building/Front Porch**  
Footprint: **Rectangular**

Cross Reference Notes:

Number Stories: **2**  
Bays Wide: **3**  
Height:   
Width: **15**  
Depth/Length: **30**  
SqFt:

Outbuilding Type	Contributing Status
------------------	---------------------

Volume:  
Lot Width

Lot Depth/Length:

Lot SqFt:

Acreage:

Has Driveway:

Outbuilding Notes:

**STYLE/EXTERIOR DATA**

Architectural Style(s)

Colonial Revival

Classical Revival

Exterior & Architectural Notes:

May 2010: Constructed in 1924 by Clark & Johnson, this two-story, three-bay single-family dwelling was influenced by the Colonial Revival and Classical Revival styles and is one of six similar rowhouses constructed from the same permit (#1445). The dwelling is constructed of brick and the façade (east elevation) is faced with five-course, American-bond brick. Set on a solid concrete foundation, the dwelling is capped by a sloping roof that is complemented by a prominent overhanging eave. The eave is covered with asphalt shingles and features exposed rafter ends. An exterior-rear brick chimney rises from the west (rear) elevation and has a plain cap. The northernmost bay of the façade holds a single-leaf paneled wood door with lights. Additional openings on the façade hold 1/1, double-hung, vinyl-sash windows. The basement is pierced by a paired one-light vinyl sliding window. All windows have concrete sills and are topped by soldier brick flat arches. A one-story, one-bay porch shelters the primary entrance of the dwelling and is set on a brick pier foundation that has been infilled with wood lattice. The flat roof of the porch has overhanging eaves and is supported by fluted Tuscan metal columns. Square wood balusters encircle the porch, which is accessed via wood steps. The rear (west) elevation of the dwelling is parged. Fenestration consists of a single-leaf wood door, and single-leaf metal-frame glass doors, and single and paired 1/1, double-hung, vinyl-sash windows. All windows have aluminum-clad sills and several doors have single-light transoms. A one-story, full-width wood deck extends across the rear elevation and is set on a pier foundation. The original two-story porch has been removed.

Site Notes:

May 2010: This two-story, single-family dwelling is located on the west side of 18th Street, S.E. and is set back approximately ten feet from the concrete sidewalk. The dwelling is adjacent to 109 and 113 18th Street, S.E. The raised, grassy front yard is bounded along its eastern edge by a low, stone retaining wall. Poured concrete steps provide access to the property from the sidewalk. The rear yard is grassy and is enclosed with wood fencing. An alley is located west of the dwelling.

**NOTABLE FEATURES DATA**

Component	Feature
-----------	---------

**EXTERIOR MATERIALS DATA**

Roof Component	Material	Color	Treatment	Source
Wall Component	Material	Color	Treatment	Source
Structure Component	Material	Feature		Source

Materials Notes:

**WINDOW/DOOR/INTERIOR DATA**

Window Location	Aperture Shape	Type	Lights	Material
Door Location	Aperture Shape	Type	Panels	Material

Notable Interior Plan(s)

Notable Interior Feature(s)

Interior Notes:

**PLAN/SURVEY/DESIGNATION DATA**

Neighborhood: **Capitol Hill**

Historic District(s)

Subdivision:

Ward/ANC:

Zoning:

Contributing:

Designation Event(s)

Survey(s)

Level(s) of Investigation

**Capitol Hill Southeast Phase II (2010)**

**Permit Research  
Reconnaissance Survey**

**PHOTOS - DIGITIZED**

Caption:

**Image File Not Found**

Path: **X:\SD Databases\SE Phase  
I\Database\Pictures\Square 1097\**

File: **111\_18th\_Street\_SE\_facade\_looking\_NW.JPG**

Date:: Photog:

Code:: R: Fr:

Caption:

**Image File Not Found**

Path: **X:\SD Databases\SE Phase  
I\Database\Pictures\Square 1097\**

File: **111\_18th\_Street\_SE\_facade\_looking\_SW.JPG**

Date:: Photog:

Code:: R: Fr:

Caption:

**Image File Not Found**

Path: **X:\SD Databases\SE Phase  
I\Database\Pictures\Square 1097\**

File: **111\_18th\_Street\_SE\_rear.JPG**

Date:: Photog:

Code:: R: Fr:

**PHOTOS - B/W OR NON-DIGITIZED**

Photo Code	Roll	Frame(s)	Date	Photographer	Caption
------------	------	----------	------	--------------	---------

**MISCELLANEOUS NOTES DATA**

Notes:

**PERMIT DATA**

Permit Issue Date	Number	Type	Remarks
-------------------	--------	------	---------

Permit Notes:

**BIBLIOGRAPHIC DATA**

---

**SIGNIFICANCE DATA**

---

Study Unit \_\_\_\_\_

Code

Criteria

---

**DATA PROCESSING EVENTS DATA**

---

# Resource All Data Report

# ID Number: 1097-0116

## BASICS DATA

ID Number: **1097-0116** Year Built: **1924** Data Source: **Permit**

Number Extended Street Quad Type of Address

**109** **18th Street** **SE Current**

Name(s) Type of Name

**Rowhouse, 109 18th Street, S.E.** **Common**

TaxCode1 TaxCode2 TaxCode3 Type Explain

**1097/0116** **Square/Lot** **Current**

## STATUS/PURPOSE/USE DATA

Resource Type: **Building** Status Current: **Extant**

Desig. Status: **Historic** Quality:

Purpose: **Rowhouse** Condition: **Good**

Function/Use Start Source Stop Source Explain

**Residential (Single-Family)** **1924** **Permit** **Historic/Current**

## CONSTRUCTION DATA

Construction Event Start Source Stop Source Cost Source

**Orig Construction** **1924** **Permit** **6000 Permit**

Construction Event Association Associated Name

**Orig Construction** **Architect** **Santmyers, George T.**

**Orig Construction** **Builder** **Clark & Johnson**

**Orig Construction** **Owner** **Clark & Johnson**

Construction Notes:

**One of six rowhouses constructed from the same permit (#1445).**

## PEOPLE/EVENTS DATA

Racial Segregation Status:

## SETTING/SHAPE/SIZE DATA

Surroundings: **Urban**

Streetscape: **Intact**

Relate to Othr Bldgs: **Row (1 of 6)**

Relate to Street: **Raised Front Yard/Setback**

Massing: **Row Building/Flat Front**

Footprint: **Rectangular**

Number Stories: **2**

Bays Wide: **3**

Height:

Width: **15**

Depth/Length: **30**

SqFt:

Volume:

Lot Width

Lot Depth/Length:

Lot SqFt:

Acreage:

Has Driveway:

Cross Reference Notes:

Outbuilding Type

Contributing Status

Outbuilding Notes:

**STYLE/EXTERIOR DATA**

Architectural Style(s)

Colonial Revival

Classical Revival

Exterior & Architectural Notes:

May 2010: Constructed in 1924 by Clark & Johnson, this two-story, three-bay single-family dwelling was influenced by the Colonial Revival and Classical Revival styles and is one of six similar rowhouses constructed from the same permit (#1445). The dwelling is constructed of brick and the façade (east elevation) is faced with five-course, American-bond brick. Set on a solid concrete foundation, the dwelling is capped by a sloping roof that is complemented by metal coping. A decorative brick panel is located above the second story window openings. An exterior-rear brick chimney rises from the west (rear) elevation and has a plain cap. The southernmost bay of the façade holds a single-leaf paneled wood door. Additional openings on the façade hold 6/6, double-hung, wood-sash windows. All windows have concrete sills and are topped by soldier brick flat arches. A one-story, one-bay stoop spans the façade and originally was a porch. The roof has been removed. The stoop is set on a solid brick foundation and features stone balusters. Poured concrete steps provide access to the stoop. The north (side) elevation is fenestrated with 6/6, double-hung, wood-sash windows, paired six-light wood windows, and multi-light wood windows. All windows have rowlock brick segmental arches and rowlock brick sills.

A two-story enclosed porch is located on the rear (west) elevation of the dwelling and is original. The wood-frame enclosed porch is clad with vinyl siding and is capped by a sloping roof. Fenestration consists of a single-leaf door with a one-light transom and 1/1, double-hung, vinyl-sash windows with false 6/6 vinyl muntins.

Site Notes:

May 2010: This two-story, single-family dwelling is located on the west side of 18th Street, S.E. and is set back approximately ten feet from the concrete sidewalk. The south (side) elevation of the dwelling is adjacent to 111 18th Street, S.E. and an alley runs parallel to the (north) side elevation of the dwelling. The grassy front yard is raised and is marked by mature shrubs and foundation plantings. A low, stone retaining wall bounds the eastern edge of the yard. The rear yard is enclosed by a wood fence. An alley is located west of the dwelling.

**NOTABLE FEATURES DATA**

Component Feature

**EXTERIOR MATERIALS DATA**

Roof Component Material Color Treatment Source

Wall Component Material Color Treatment Source

Structure Component Material Feature Source

Materials Notes:

[Empty text box for materials notes]

**WINDOW/DOOR/INTERIOR DATA**

Window Location Aperture Shape Type Lights Material

Door Location Aperture Shape Type Panels Material

Notable Interior Plan(s)

Notable Interior Feature(s)

Interior Notes:

[Empty text box for interior notes]

**PLAN/SURVEY/DESIGNATION DATA**

Neighborhood: **Capitol Hill**

Historic District(s)

---

Subdivision:

Ward/ANC:

Zoning:

Contributing:

Designation Event(s)

---

Survey(s)

---

Level(s) of Investigation

---

**Capitol Hill Southeast Phase II (2010)**

**Permit Research**

**Reconnaissance Survey**

---

**PHOTOS - DIGITIZED**

---

Caption:

**Image File Not Found**

Path: **X:\SD Databases\SE Phase  
I\Database\Pictures\Square 1097\**

File: **109\_18th\_Street\_SE\_facade\_looking\_NW.JPG**

Date:: Photog:

Code:: R: Fr:

---

Caption:

**Image File Not Found**

Path: **X:\SD Databases\SE Phase  
I\Database\Pictures\Square 1097\**

File: **109\_18th\_Street\_SE\_facade\_looking\_SW.jpg**

Date:: Photog:

Code:: R: Fr:

---

Caption:

**Image File Not Found**

Path: **X:\SD Databases\SE Phase  
I\Database\Pictures\Square 1097\**

File: **109\_18th\_Street\_SE\_rear\_looking\_NE.jpg**

Date:: Photog:

Code:: R: Fr:

---

Caption:

**Image File Not Found**

Path: **X:\SD Databases\SE Phase  
I\Database\Pictures\Square 1097\**

File: **109\_18th\_Street\_SE\_rear\_looking\_SE (1).JPG**

Date:: Photog:

Code:: R: Fr:

---



Caption:

## Image File Not Found

Path: X:\SD Databases\SE Phase  
II\Database\Pictures\Square 1097\  
File: 109\_18th\_Street\_SE\_rear\_looking\_SE.JPG  
Date:: Photog:  
Code:: R: Fr:

---

### PHOTOS - B/W OR NON-DIGITIZED

---

Photo Code	Roll	Frame(s)	Date	Photographer	Caption
------------	------	----------	------	--------------	---------

---

### MISCELLANEOUS NOTES DATA

---

Notes:

### PERMIT DATA

---

Permit Issue Date	Number	Type	Remarks
08/08/1924	1445	Build	

---

Permit Notes:

### BIBLIOGRAPHIC DATA

---

### SIGNIFICANCE DATA

---

Study Unit

---

Code Criteria

---

### DATA PROCESSING EVENTS DATA

---

# Resource All Data Report

# ID Number: 1097-0066

## BASICS DATA

ID Number: **1097-0066** Year Built: **1912** Data Source: **Permit**

Number Extended Street Quad Type of Address

**1757** **A Street** **SE Current**

Name(s) Type of Name

**Rowhouse, 1757 A Street, S.E.** **Common**

TaxCode1 TaxCode2 TaxCode3 Type Explain

**1097/0066** **Square/Lot** **Current**

## STATUS/PURPOSE/USE DATA

Resource Type: **Building** Status Current: **Extant**

Desig. Status: **Historic** Quality:

Purpose: **Rowhouse** Condition: **Good**

Function/Use Start Source Stop Source Explain

**Residential (Single-Family)** **1912** **Permit** **Historic/Current**

## CONSTRUCTION DATA

Construction Event Start Source Stop Source Cost Source

**Orig Construction** **1912** **Permit** **1500 Permit**

Construction Event Association Associated Name

**Orig Construction** **Architect** **Zimmerman, L.H.**

**Orig Construction** **Builder** **Zimmerman, L.H.**

**Orig Construction** **Owner** **Fowler, Charles D.**

Construction Notes:

**One of four rowhouses constructed from the same permit (#4137).**

## PEOPLE/EVENTS DATA

Racial Segregation Status:

## SETTING/SHAPE/SIZE DATA

Surroundings: **Urban**

Streetscape: **Intact**

Relate to Othr Bldgs: **Row End (1 of 4)**

Relate to Street: **Raised Front Yard/Setback**

Massing: **Row Building/Flat Front**

Footprint: **Rectangular**

Number Stories: **2**

Bays Wide: **3**

Height:

Width: **19**

Depth/Length: **35**

SqFt:

Volume:

Lot Width

Lot Depth/Length:

Lot SqFt:

Acreage:

Has Driveway:

Cross Reference Notes:

Outbuilding Type

Contributing Status

**Garage**

Outbuilding Notes:

**May 2010: A one-story, one-bay garage, constructed c. 1915, is located south of the dwelling. The garage is constructed of coursed rubble-stone and is set on a solid foundation. A front-gabled roof caps the garage and is covered with tin shingles. Overhanging eaves complement the roof. The façade (south**

elevation) is pierced by a roll-up paneled metal door. A concrete lintel spans the top of the opening.

## STYLE/EXTERIOR DATA

Architectural Style(s)

Classical Revival

Colonial Revival

Exterior & Architectural Notes:

May 2010: Constructed in 1912 by L.H. Zimmerman, this two-story, three-bay single-family dwelling was influenced by the Classical Revival and Colonial Revival styles and is one of four similar rowhouses constructed from the same permit (#4137). The dwelling is constructed of brick and is faced on the façade (north elevation) by five-course, American-bond brick. Set on a solid brick foundation, the dwelling is capped by a sloping roof that is obscured by a false mansard roof. The false mansard is covered with tin shingles and is pierced on the façade by two dormers. Each dormer has a hipped roof, covered with tin shingles, and is fenestrated with a four-light wood awning window. Two identical dormers also mark the eastern slope of the mansard. A boxed metal cornice finishes the roof. The westernmost bay of the façade holds a single-leaf paneled wood door. Sidelights and a tripartite transom highlight the opening, which is surmounted by a concrete lintel. All window openings hold 1/1, double-hung, vinyl-sash windows and feature concrete sills and lintels. Brick string courses span the façade and are located at sill level of the first and second stories. The east (side) elevation has fenestration that is consistent with the façade. A two-story bay extends from the east elevation and is original. The bay has the material treatment of the main block and is fenestrated with 1/1, double-hung, vinyl-sash windows. A two-story, wood-frame canted bay projects from the rear elevation and is clad with slate shingles. Fenestration consists of 1/1, double-hung, vinyl-sash windows.

A two-story, wood-frame porch extends from the rear elevation of the dwelling is capped by a sloping roof. Square wood posts support each level, Turned wood balusters and a spindle frieze finishes the porch.

Site Notes:

May 2010: This two-story, single-family dwelling is located on the southwest corner of 18th Street, S.E. and A Street, S.E. and is set back approximately fifteen feet from the concrete sidewalk. The west (side) elevation of the dwelling is adjacent to 1755 A Street, S.E. The raised grassy yard is marked by mature shrubs and foundation plantings and is bounded by a low, stone retaining wall. Poured concrete steps access the property from the concrete sidewalk. The rear yard is enclosed with wood fencing. An alley is located south of the dwelling.

## NOTABLE FEATURES DATA

Component Feature

## EXTERIOR MATERIALS DATA

Roof Component Material Color Treatment Source

Wall Component Material Color Treatment Source

Structure Component Material Feature Source

Materials Notes:

## WINDOW/DOOR/INTERIOR DATA

Window Location Aperture Shape Type Lights Material

Door Location Aperture Shape Type Panels Material

Notable Interior Plan(s)

Notable Interior Feature(s)

Interior Notes:

**PLAN/SURVEY/DESIGNATION DATA**

---

Neighborhood: <b>Capitol Hill</b>	Historic District(s) _____
Subdivision:	
Ward/ANC:	
Zoning:	Designation Event(s) _____
Contributing:	
Survey(s) _____	Level(s) of Investigation _____
<b>Capitol Hill Southeast Phase II (2010)</b>	<b>Permit Research</b>
	<b>Reconnaissance Survey</b>

**PHOTOS - DIGITIZED**

---

Caption:

**Image File Not Found**

Path: X:\SD Databases\SE Phase  
I\Database\Pictures\Square 1097\  
File: 1757\_A\_Street\_SE\_facade\_looking\_SE.JPG  
Date:: Photog:  
Code:: R: Fr:

---

Caption:

**Image File Not Found**

Path: X:\SD Databases\SE Phase  
I\Database\Pictures\Square 1097\  
File: 1757\_A\_Street\_SE\_facade\_looking\_SW.JPG  
Date:: Photog:  
Code:: R: Fr:

---

Caption:

**Image File Not Found**

Path: X:\SD Databases\SE Phase  
I\Database\Pictures\Square 1097\  
File: 1757\_A\_Street\_SE\_garage\_looking\_NW.JPG  
Date:: Photog:  
Code:: R: Fr:

---

Caption:

## Image File Not Found

Path: X:\SD Databases\SE Phase  
 I\Database\Pictures\Square 1097\  
 File: 1757\_A\_Street\_SE\_rear\_looking\_NW.JPG  
 Date:: Photog:  
 Code:: R: Fr:

Caption:

## Image File Not Found

Path: X:\SD Databases\SE Phase  
 I\Database\Pictures\Square 1097\  
 File: 1757\_A\_Street\_SE\_side\_looking\_SW.JPG  
 Date:: Photog:  
 Code:: R: Fr:

Caption:

## Image File Not Found

Path: X:\SD Databases\SE Phase  
 I\Database\Pictures\Square 1097\  
 File: 1757\_A\_Street\_SE\_side\_looking\_W.JPG  
 Date:: Photog:  
 Code:: R: Fr:

### PHOTOS - B/W OR NON-DIGITIZED

Photo Code	Roll	Frame(s)	Date	Photographer	Caption
------------	------	----------	------	--------------	---------

### MISCELLANEOUS NOTES DATA

Notes:

### PERMIT DATA

Permit Issue Date	Number	Type	Remarks
03/21/1912	4137	Build	

Permit Notes:

### BIBLIOGRAPHIC DATA

### SIGNIFICANCE DATA

Study Unit

**DATA PROCESSING EVENTS DATA**

---

# Resource All Data Report

# ID Number: 1097-0065

## BASICS DATA

ID Number: **1097-0065** Year Built: **1912** Data Source: **Permit**

Number Extended Street Quad Type of Address

**1755** **A Street** **SE Current**

Name(s) Type of Name

**Rowhouse, 1755 A Street, S.E.** **Common**

TaxCode1 TaxCode2 TaxCode3 Type Explain

**1097/0065** **Square/Lot** **Current**

## STATUS/PURPOSE/USE DATA

Resource Type: **Building** Status Current: **Extant**

Desig. Status: **Historic** Quality:

Purpose: **Rowhouse** Condition: **Fair**

Function/Use Start Source Stop Source Explain

**Residential (Single-Family)** **1912** **Permit** **Historic/Current**

## CONSTRUCTION DATA

Construction Event Start Source Stop Source Cost Source

**Orig Construction** **1912** **Permit** **1500 Permit**

Construction Event Association Associated Name

**Orig Construction** **Architect** **Zimmerman, L.H.**

**Orig Construction** **Builder** **Zimmerman, L.H.**

**Orig Construction** **Owner** **Fowler, Charles D.**

Construction Notes:

**Constructed as one of four rowhouses from the same permit (#4137).**

## PEOPLE/EVENTS DATA

Racial Segregation Status:

## SETTING/SHAPE/SIZE DATA

Surroundings: **Urban**

Streetscape: **Intact**

Relate to Othr Bldgs: **Row (1 of 4)**

Relate to Street: **Raised Front Yard/Setback**

Massing: **Row Building/Front Porch**

Footprint: **Rectangular**

Number Stories: **2**

Bays Wide: **3**

Height:

Width: **19**

Depth/Length: **35**

SqFt:

Volume:

Lot Width

Lot Depth/Length:

Lot SqFt:

Acreage:

Has Driveway:

Cross Reference Notes:

Outbuilding Type

Contributing Status

**Garage**

Outbuilding Notes:

**May 2010: A one-story, one-bay garage is located south of the dwelling and was constructed c. 1940. The wood-frame garage is clad with vinyl siding and is set on a solid foundation. A front-gabled roof caps the garage. The façade (south elevation) holds double-leaf, folding wood doors. A pent shelters the**

doors.

**STYLE/EXTERIOR DATA**

Architectural Style(s)

Classical Revival  
Colonial Revival

Exterior & Architectural Notes:

May 2010: Constructed in 1912 by L.H. Zimmerman, this two-story, three-bay single-family dwelling was influenced by the Classical Revival and Colonial Revival styles and is one of four similar rowhouses constructed from the same permit (#4137). The dwelling is constructed of brick, faced with five-course, American-bond brick on the façade (north elevation), and is set on a solid brick foundation. A sloping roof, featuring a molded metal cornice, caps the dwelling and is fronted along the façade by a false mansard roof. Covered with tin shingles, the false mansard is marked by a hipped dormer. The dormer has a roof covered with tin shingles and is fenestrated with paired four-light wood awning windows. The westernmost bay holds a single-leaf wood-frame glass door. Sidelights and a tripartite transom, surmounted by a concrete lintel, highlights the opening. Additional openings on the façade hold 1/1, double-hung, wood-sash windows. The basement is pierced by a four-light fixed wood window. Concrete sills and lintels accent each window opening. A one-story, one-bay porch shelters the primary entrance of the dwelling and is set on a brick pier foundation. The flat roof of the porch is supported by brick posts set on brick pedestals. Metal balusters encircle the porch, which is accessed via poured concrete steps in the western end bay.

A two-story canted bay extends from the easternmost bay of the rear (south) elevation and is clad with slate shingles. A two-story, enclosed porch projects from the westernmost bay of the rear elevation and is clad with T-111 siding. Fenestration consists of 1/1, double-hung, vinyl-sash windows and a single-leaf paneled wood door with lights.

Site Notes:

May 2010: This two-story, single-family dwelling is located on the south side of A Street, S.E. and is set back approximately fifteen feet from the concrete sidewalk. The dwelling is adjacent to 1753 and 1757 A Street, S.E. The raised front yard is landscaped with mature shrubs and plantings and is bounded along its northern edge by a low, stone retaining wall. Poured concrete steps provide access to the property from the sidewalk. The rear yard is enclosed with wood fencing. An alley is located south of the dwelling.

**NOTABLE FEATURES DATA**

Component Feature

**EXTERIOR MATERIALS DATA**

Roof Component Material Color Treatment Source

Wall Component Material Color Treatment Source

Structure Component Material Feature Source

Materials Notes:

**WINDOW/DOOR/INTERIOR DATA**

Window Location Aperture Shape Type Lights Material

Door Location Aperture Shape Type Panels Material

Notable Interior Plan(s)

Notable Interior Feature(s)

Interior Notes:



**PLAN/SURVEY/DESIGNATION DATA**

---

Neighborhood: <b>Capitol Hill</b>	Historic District(s) _____
Subdivision:	
Ward/ANC:	
Zoning:	Designation Event(s) _____
Contributing:	
Survey(s) _____	Level(s) of Investigation _____
<b>Capitol Hill Southeast Phase II (2010)</b>	<b>Permit Research</b>
	<b>Reconnaissance Survey</b>

**PHOTOS - DIGITIZED**

---

Caption:

**Image File Not Found**

Path: **X:\SD Databases\SE Phase  
I\Database\Pictures\Square 1097\**  
File: **1755\_A\_Street\_SE\_facade\_looking\_SE.JPG**  
Date:: Photog:  
Code:: R: Fr:

---

Caption:

**Image File Not Found**

Path: **X:\SD Databases\SE Phase  
I\Database\Pictures\Square 1097\**  
File: **1755\_A\_Street\_SE\_facade\_looking\_SW.JPG**  
Date:: Photog:  
Code:: R: Fr:

---

Caption:

**Image File Not Found**

Path: **X:\SD Databases\SE Phase  
I\Database\Pictures\Square 1097\**  
File: **1755\_A\_Street\_SE\_garage.JPG**  
Date:: Photog:  
Code:: R: Fr:

---

Caption:

**Image File Not Found**

Path: **X:\SD Databases\SE Phase  
I\Database\Pictures\Square 1097\**  
File: **1755\_A\_Street\_SE\_rear.JPG**  
Date:: Photog:  
Code:: R: Fr:

---

**PHOTOS - B/W OR NON-DIGITIZED**

---

Photo Code	Roll	Frame(s)	Date	Photographer	Caption
------------	------	----------	------	--------------	---------

---

**MISCELLANEOUS NOTES DATA**

Notes:

**PERMIT DATA**

---

Permit Issue Date	Number	Type	Remarks
03/21/1912	4137	Build	

---

Permit Notes:

**BIBLIOGRAPHIC DATA**

**SIGNIFICANCE DATA**

Study Unit \_\_\_\_\_

Code            Criteria \_\_\_\_\_

**DATA PROCESSING EVENTS DATA**

# Resource All Data Report

# ID Number: 1097-0064

## BASICS DATA

ID Number: **1097-0064** Year Built: **1912** Data Source: **Permit**

Number Extended Street Quad Type of Address

**1753** **A Street** **SE Current**

Name(s) Type of Name

**Rowhouse, 1753 A Street, S.E.** **Common**

TaxCode1 TaxCode2 TaxCode3 Type Explain

**1097/0064** **Square/Lot** **Current**

## STATUS/PURPOSE/USE DATA

Resource Type: **Building** Status Current: **Extant**

Desig. Status: **Historic** Quality:

Purpose: **Rowhouse** Condition: **Good**

Function/Use Start Source Stop Source Explain

**Residential (Single-Family)** **1912** **Permit** **Historic/Current**

## CONSTRUCTION DATA

Construction Event Start Source Stop Source Cost Source

**Orig Construction** **1912** **Permit** **1500 Permit**

Construction Event Association Associated Name

**Orig Construction** **Architect** **Zimmerman, L.H.**

**Orig Construction** **Builder** **Zimmerman, L.H.**

**Orig Construction** **Owner** **Fowler, Charles D.**

Construction Notes:

**One of four rowhouses constructed from the same permit (#4137).**

## PEOPLE/EVENTS DATA

Racial Segregation Status:

## SETTING/SHAPE/SIZE DATA

Surroundings: **Urban**

Streetscape: **Intact**

Relate to Othr Bldgs: **Row (1 of 4)**

Relate to Street: **Raised Front Yard/Setback**

Massing: **Row Building/Front Porch**

Footprint: **Rectangular**

Number Stories: **2**

Bays Wide: **3**

Height:

Width: **19**

Depth/Length: **35**

SqFt:

Volume:

Lot Width

Lot Depth/Length:

Lot SqFt:

Acreage:

Has Driveway:

Cross Reference Notes:

Outbuilding Type

Contributing Status

Outbuilding Notes:

**STYLE/EXTERIOR DATA**

Architectural Style(s)

Classical Revival  
Colonial Revival

Exterior & Architectural Notes:

May 2010: Constructed in 1912 by L.H. Zimmerman, this two-story, three-bay single-family dwelling was influenced by the Classical Revival and Colonial Revival styles and is one of four similar rowhouses constructed from the same permit (#4137). The dwelling is constructed of brick, faced with five-course, American-bond brick on the façade (north elevation), and is set on a solid brick foundation. A sloping roof, featuring a molded metal cornice, caps the dwelling and is fronted along the façade by a false mansard roof. Covered with tin shingles, the false mansard is marked by a hipped dormer. The dormer has a roof covered with tin shingles and is fenestrated with paired four-light wood awning windows. An exterior-rear brick chimney rises from the rear (south) elevation and has a plain cap. The westernmost bay holds a replacement paneled wood door with lights. Sidelights and a tripartite transom, surmounted by a concrete lintel, highlight the opening. Additional openings on the façade hold 1/1, double-hung, vinyl-sash windows. Concrete sills and lintels accent each window opening. A one-story, one-bay porch shelters the primary entrance of the dwelling and is set on a brick pier foundation that is infilled with honeycomb brickwork. The flat roof of the porch is supported by brick posts set on brick pedestals. Metal balusters encircle the porch, which is accessed via poured concrete steps in the western end bay. The rear (south) elevation is fenestrated with single-leaf paneled wood doors with lights. A two-story, one-bay porch extends from the westernmost bay of the rear elevation and is set on a brick pier foundation. A sloping roof caps the porch and is supported by square wood posts. Square wood balusters encircle each level of the porch. A two-story, canted bay extends from the easternmost bay of the rear elevation and is clad with asbestos shingles. Fenestration consists of 1/1, double-hung, vinyl-sash windows.

Site Notes:

May 2010: A two-story, single-family dwelling is located on the south side of A Street, S.E. and is set back approximately fifteen feet from the concrete sidewalk. The dwelling is adjacent to 1751 and 1755 A Street, S.E. The raised, grassy front yard is marked by mature shrubs and is bounded by a low, stone retaining wall. Poured concrete steps provide access to the property from the sidewalk. The rear yard is enclosed by wood fencing and metal chain-link fencing. An alley is located south of the dwelling.

**NOTABLE FEATURES DATA**

Component Feature

**EXTERIOR MATERIALS DATA**

Roof Component Material Color Treatment Source

Wall Component Material Color Treatment Source

Structure Component Material Feature Source

Materials Notes:

[Empty text box for materials notes]

**WINDOW/DOOR/INTERIOR DATA**

Window Location Aperture Shape Type Lights Material

Door Location Aperture Shape Type Panels Material

Notable Interior Plan(s)

Notable Interior Feature(s)

Interior Notes:

[Empty text box for interior notes]

**PLAN/SURVEY/DESIGNATION DATA**

Neighborhood: **Capitol Hill**

Historic District(s)

Subdivision:

Ward/ANC:

Zoning:

Contributing:

Designation Event(s)

Survey(s)

Level(s) of Investigation

**Capitol Hill Southeast Phase II (2010)**

**Permit Research  
Reconnaissance Survey**

---

**PHOTOS - DIGITIZED**

Caption:

**Image File Not Found**

Path: **X:\SD Databases\SE Phase  
I\Database\Pictures\Square 1097\**

File: **1753\_A\_Street\_SE\_facade\_entry\_detail.jpg**

Date:: Photog:

Code:: R: Fr:

---

Caption:

**Image File Not Found**

Path: **X:\SD Databases\SE Phase  
I\Database\Pictures\Square 1097\**

File: **1753\_A\_Street\_SE\_facade\_looking\_SE.jpg**

Date:: Photog:

Code:: R: Fr:

---

Caption:

**Image File Not Found**

Path: **X:\SD Databases\SE Phase  
I\Database\Pictures\Square 1097\**

File: **1753\_A\_Street\_SE\_facade\_looking\_SW.JPG**

Date:: Photog:

Code:: R: Fr:

---

Caption:

**Image File Not Found**

Path: **X:\SD Databases\SE Phase  
I\Database\Pictures\Square 1097\**

File: **1753\_A\_Street\_SE\_rear\_looking\_N.jpg**

Date:: Photog:

Code:: R: Fr:

---

**PHOTOS - B/W OR NON-DIGITIZED**

---

Photo Code	Roll	Frame(s)	Date	Photographer	Caption
------------	------	----------	------	--------------	---------

---

**MISCELLANEOUS NOTES DATA**

---

Notes:

**PERMIT DATA**

---

Permit Issue Date	Number	Type	Remarks
03/21/1912	4137	Build	

---

Permit Notes:

**BIBLIOGRAPHIC DATA**

---

**SIGNIFICANCE DATA**

---

Study Unit \_\_\_\_\_

Code	Criteria
------	----------

---

**DATA PROCESSING EVENTS DATA**

---

# Resource All Data Report

# ID Number: 1097-0063

## BASICS DATA

ID Number: **1097-0063**      Year Built: **1912**      Data Source: **Permit**

Number	Extended	Street	Quad	Type of Address
<b>1751</b>		<b>A Street</b>	<b>SE</b>	<b>Current</b>

Name(s)	Type of Name
<b>Rowhouse, 1751 A Street, S.E.</b>	<b>Common</b>

TaxCode1	TaxCode2	TaxCode3	Type	Explain
<b>1097/0063</b>			<b>Square/Lot</b>	<b>Current</b>

## STATUS/PURPOSE/USE DATA

Resource Type: **Building**      Status Current: **Extant**  
Desig. Status: **Historic**      Quality:  
Purpose: **Rowhouse**      Condition: **Boarded up**

Function/Use	Start	Source	Stop	Source	Explain
<b>Residential (Single-Family)</b>	<b>1912</b>	<b>Permit</b>			<b>Historic/Current</b>

## CONSTRUCTION DATA

Construction Event	Start	Source	Stop	Source	Cost Source
<b>Orig Construction</b>	<b>1912</b>	<b>Permit</b>			<b>1500 Permit</b>

Construction Event	Association	Associated Name
<b>Orig Construction</b>	<b>Architect</b>	<b>Zimmerman, L.H.</b>
<b>Orig Construction</b>	<b>Builder</b>	<b>Zimmerman, L.H.</b>
<b>Orig Construction</b>	<b>Owner</b>	<b>Fowler, Charles D.</b>

Construction Notes:

**One of four rowhouses constructed from the same permit (#4137).**

## PEOPLE/EVENTS DATA

Racial Segregation Status:

## SETTING/SHAPE/SIZE DATA

Surroundings: **Urban**  
Streetscape: **Intact**  
Relate to Othr Bldgs: **Row End (1 of 4)**  
Relate to Street: **Raised Front Yard/Setback**  
Massing: **Row Building/Flat Front**  
Footprint: **Rectangular**

Cross Reference Notes:

Number Stories: **2**  
Bays Wide: **3**  
Height:      **19**  
Width:      **35**  
Depth/Length:      **35**  
SqFt:  
Volume:  
Lot Width

Outbuilding Type	Contributing Status
------------------	---------------------

Lot Depth/Length:  
Lot SqFt:  
Acreage:  
Has Driveway:

Outbuilding Notes:

**STYLE/EXTERIOR DATA**

Architectural Style(s)

Classical Revival  
Colonial Revival

Exterior & Architectural Notes:

May 2010: Constructed in 1912 by L.H. Zimmerman, this two-story, three-bay single-family dwelling was influenced by the Classical Revival and Colonial Revival styles and is one of four similar rowhouses constructed from the same permit (#4137). The dwelling is constructed of brick, faced with five-course, American-bond brick on the façade (north elevation), and is set on a solid brick foundation. A sloping roof, featuring a molded metal cornice, caps the dwelling and is fronted along the façade by a false mansard roof. Covered with asphalt shingles, the false mansard is marked by two hipped dormers. The dormers each has a roof covered with asphalt shingles and is fenestrated with one-light wood fixed windows. The westernmost bay holds a single-leaf paneled wood door. Sidelights and a tripartite transom, surmounted by a concrete lintel, highlight the opening. Additional openings on the façade have been boarded or are covered with plastic. Concrete sills and lintels accent each window opening. The original porch has been removed from the façade. The rear (south) elevation is clad with T-111 siding and is sheltered by a prominent overhanging eave. Double-leaf, multi-light wood doors pierce the rear elevation.

Site Notes:

May 2010: This two-story, single-family dwelling is located on the south side of A Street, S.E. and is set back approximately fifteen feet from the concrete sidewalk. The dwelling is adjacent to 1747 and 1753 A Street, S.E. The raised grassy front yard is bounded along its northern edge by a low, stone retaining wall. Poured concrete steps provide access to the property from the sidewalk. The rear yard is enclosed with wood fencing and a metal chain-link fence. An alley is located south of the dwelling.

**NOTABLE FEATURES DATA**

Component Feature

**EXTERIOR MATERIALS DATA**

Roof Component Material Color Treatment Source

Wall Component Material Color Treatment Source

Structure Component Material Feature Source

Materials Notes:

**WINDOW/DOOR/INTERIOR DATA**

Window Location Aperture Shape Type Lights Material

Door Location Aperture Shape Type Panels Material

Notable Interior Plan(s)

Notable Interior Feature(s)

Interior Notes:

**PLAN/SURVEY/DESIGNATION DATA**

Neighborhood: Capitol Hill

Historic District(s)

Subdivision:

Ward/ANC:

Zoning:

Designation Event(s)



Contributing:

Survey(s)

Capitol Hill Southeast Phase II (2010)

Level(s) of Investigation

Permit Research  
Reconnaissance Survey

**PHOTOS - DIGITIZED**

Caption:

**Image File Not Found**

Path: X:\SD Databases\SE Phase  
I\Database\Pictures\Square 1097\  
File: 1751\_A\_Street\_SE\_facade\_looking\_S.JPG  
Date:: Photog:  
Code:: R: Fr:

Caption:

**Image File Not Found**

Path: X:\SD Databases\SE Phase  
I\Database\Pictures\Square 1097\  
File: 1751\_A\_Street\_SE\_facade\_looking\_SW.JPG  
Date:: Photog:  
Code:: R: Fr:

Caption:

**Image File Not Found**

Path: X:\SD Databases\SE Phase  
I\Database\Pictures\Square 1097\  
File: 1751\_A\_Street\_SE\_rear\_looking\_N.JPG  
Date:: Photog:  
Code:: R: Fr:

**PHOTOS - B/W OR NON-DIGITIZED**

Photo Code	Roll	Frame(s)	Date	Photographer	Caption
------------	------	----------	------	--------------	---------

**MISCELLANEOUS NOTES DATA**

Notes:

[Empty text box]

**PERMIT DATA**

Permit Issue Date	Number	Type	Remarks
03/21/1912	4137	Build	

Permit Notes:

[Empty text box]

**BIBLIOGRAPHIC DATA**

---

**SIGNIFICANCE DATA**

---

Study Unit \_\_\_\_\_

Code            Criteria \_\_\_\_\_

**DATA PROCESSING EVENTS DATA**

---

# Resource All Data Report

# ID Number: 1097-0115

## BASICS DATA

ID Number: **1097-0115** Year Built: **1923** Data Source: **Permit**

Number Extended Street Quad Type of Address

**1747** **A Street** **SE Current**

Name(s) Type of Name

**Single Dwelling, 1747 A Street, S.E.** **Common**

TaxCode1 TaxCode2 TaxCode3 Type Explain

**1097/0115** **Square/Lot** **Current**

## STATUS/PURPOSE/USE DATA

Resource Type: **Building** Status Current: **Extant**

Desig. Status: **Historic** Quality:

Purpose: **Residential** Condition: **Good**

Function/Use Start Source Stop Source Explain

**Residential (Single-Family)** **1923** **Permit** **Historic/Current**

## CONSTRUCTION DATA

Construction Event Start Source Stop Source Cost Source

**Orig Construction** **1923** **Permit** **3333 Permit**

Construction Event Association Associated Name

**Demuth, John F.** **Builder** **Demuth, John F.**

**Orig Construction** **Owner** **Home Realty Co.**

Construction Notes:

**Originally one of nine rowhouses constructed from the same permit. Only 1745 and 1747 A Street, S.E. are extant.**

## PEOPLE/EVENTS DATA

Racial Segregation Status:

## SETTING/SHAPE/SIZE DATA

Surroundings: **Urban**

Streetscape: **Intact**

Relate to Othr Bldgs: **Attached**

Relate to Street: **Raised Front Yard/Setback**

Massing: **Vertical Box/front porch**

Footprint: **Rectangular**

Number Stories: **2**

Bays Wide: **2**

Height:

Width: **17**

Depth/Length: **32**

SqFt:

Volume:

Lot Width

Lot Depth/Length:

Lot SqFt:

Acreage:

Has Driveway:

Cross Reference Notes:

Outbuilding Type

Contributing Status

Outbuilding Notes:

**STYLE/EXTERIOR DATA**

Architectural Style(s)

Classical Revival

Colonial Revival

Exterior & Architectural Notes:

May 2010: Constructed in 1923 by John F. Demuth, this two-story, two-bay single-family dwelling was influenced by the Classical Revival and Colonial Revival styles and originally was one of nine similar rowhouses constructed from the same permit (#594). Only 1747 and 1745 A Street, S.E. are extant. The dwelling is constructed of brick, faced with five-course, American-bond brick on the façade (north elevation), and is set on a solid concrete foundation. A sloping roof caps the dwelling and is fronted along the façade by a false mansard roof and a prominent overhanging eave. Covered with asphalt shingles, the false mansard is marked by a shed dormer. The dormer is capped by an asphalt-shingled roof, which features exposed rafter ends and is fenestrated with a six-light wood awning window. An interior brick chimney rises from the roof and has a plain cap. The westernmost bay holds a single-leaf paneled wood door with lights and is surmounted by a three-light wood transom. Additional openings on the façade hold single and paired 1/1, double-hung, vinyl-sash windows. Concrete sills accent each window opening. A one-story, full-width porch shelters the facade of the dwelling and is set on a brick pier foundation that is infilled with decorative concrete blocks. The flat roof of the porch is supported by brick posts set on brick pedestals. Metal balusters encircle the porch, which is accessed via poured concrete steps in the western end bay.

A two-story, full-width enclosed porch is located on the rear (south) elevation and is set on a brick pier foundation. Original to the dwelling, the wood-frame enclosed porch is clad with vinyl siding and is capped by a sloping roof. Fenestration consists of single and paired 1/1, double-hung, vinyl-sash windows, a single-leaf door, and a single-leaf wood door with lights.

Site Notes:

May 2010: This two-story, single-family dwelling is located on the south side of A Street, S.E. and is set back approximately fifteen feet from the concrete sidewalk. The dwelling is adjacent to 1745 and 1751 A Street, S.E. The raised, grassy front yard is marked by plantings and is bounded along its northern edge by a low, stone retaining wall. Poured concrete steps provide access to the property from the sidewalk. A concrete-paved parking place is located in the rear yard. The yard is enclosed with wood fencing and is accessed via metal chain-link gates. An alley is located south of the dwelling.

**NOTABLE FEATURES DATA**

Component	Feature
-----------	---------

**EXTERIOR MATERIALS DATA**

Roof Component	Material	Color	Treatment	Source
Wall Component	Material	Color	Treatment	Source
Structure Component	Material	Feature		Source

Materials Notes:

**WINDOW/DOOR/INTERIOR DATA**

Window Location	Aperture Shape	Type	Lights	Material
Door Location	Aperture Shape	Type	Panels	Material

Notable Interior Plan(s)

Notable Interior Feature(s)

Interior Notes:

**PLAN/SURVEY/DESIGNATION DATA**

---

Neighborhood: <b>Capitol Hill</b>	Historic District(s)
Subdivision:	
Ward/ANC:	
Zoning:	Designation Event(s)
Contributing:	
Survey(s)	Level(s) of Investigation
<b>Capitol Hill Southeast Phase II (2010)</b>	<b>Permit Research</b> <b>Reconnaissance Survey</b>

**PHOTOS - DIGITIZED**

---

Caption:

**Image File Not Found**

Path: X:\SD Databases\SE Phase  
I\Database\Pictures\Square 1097\  
File: 1747\_A\_Street\_SE\_facade\_looking\_SE(2).JPG  
Date:: Photog:  
Code:: R: Fr:

---

Caption:

**Image File Not Found**

Path: X:\SD Databases\SE Phase  
I\Database\Pictures\Square 1097\  
File: 1747\_A\_Street\_SE\_facade\_looking\_SE.JPG  
Date:: Photog:  
Code:: R: Fr:

---

Caption:

**Image File Not Found**

Path: X:\SD Databases\SE Phase  
I\Database\Pictures\Square 1097\  
File: 1747\_A\_Street\_SE\_facade\_looking\_SW.JPG  
Date:: Photog:  
Code:: R: Fr:

---

Caption:

**Image File Not Found**

Path: X:\SD Databases\SE Phase  
I\Database\Pictures\Square 1097\  
File: 1747\_A\_Street\_SE\_rear.JPG  
Date:: Photog:  
Code:: R: Fr:

---

**PHOTOS - B/W OR NON-DIGITIZED**

---

Photo Code	Roll	Frame(s)	Date	Photographer	Caption
------------	------	----------	------	--------------	---------

---

**MISCELLANEOUS NOTES DATA**

---

Notes:

**PERMIT DATA**

---

Permit Issue Date	Number	Type	Remarks
07/19/1923	3333	Build	

---

Permit Notes:

**BIBLIOGRAPHIC DATA**

---

**SIGNIFICANCE DATA**

---

Study Unit \_\_\_\_\_

Code	Criteria
------	----------

---

**DATA PROCESSING EVENTS DATA**

---

# Resource All Data Report

# ID Number: 1097-0114

## BASICS DATA

ID Number: **1097-0114** Year Built: **1923** Data Source: **Permit**

Number Extended Street Quad Type of Address

**1745** **A Street** **SE Current**

Name(s) Type of Name

**Single Dwelling, 1745 A Street, S.E.** **Common**

TaxCode1 TaxCode2 TaxCode3 Type Explain

**1097/0114** **Square/Lot** **Current**

## STATUS/PURPOSE/USE DATA

Resource Type: **Building** Status Current: **Extant**

Desig. Status: **Historic** Quality:

Purpose: **Residential** Condition: **Good**

Function/Use Start Source Stop Source Explain

**Residential (Single-Family)** **1923** **Permit** **Historic/Current**

## CONSTRUCTION DATA

Construction Event Start Source Stop Source Cost Source

**Orig Construction** **1923** **Permit** **3333 Permit**

Construction Event Association Associated Name

**Orig Construction** **Builder** **Demuth, John F.**

**Orig Construction** **Owner** **Home Realty Co.**

Construction Notes:

**Originally one of nine dwellings constructed from the same permit (#594). Only 1745 and 1747 A Street, S.E. are extant.**

## PEOPLE/EVENTS DATA

Racial Segregation Status:

## SETTING/SHAPE/SIZE DATA

Surroundings: **Urban**

Streetscape: **Intact**

Relate to Othr Bldgs: **Attached**

Relate to Street: **Raised Front Yard/Setback**

Massing: **Vertical Box/front porch**

Footprint: **Rectangular**

Number Stories: **2**

Bays Wide: **2**

Height:

Width: **17**

Depth/Length: **32**

SqFt:

Volume:

Lot Width

Lot Depth/Length:

Lot SqFt:

Acreage:

Has Driveway:

Cross Reference Notes:

Outbuilding Type

Contributing Status

**Carport**

Outbuilding Notes:

**May 2010: A one-story, one-bay carport is located south of the dwelling and was constructed c. 2005. The metal structure is capped by a gabled roof that is covered with metal sheeting.**

**STYLE/EXTERIOR DATA**

Architectural Style(s)

Classical Revival

Colonial Revival

Exterior & Architectural Notes:

May 2010: Constructed in 1923 by John F. Demuth, this two-story, two-bay single-family dwelling was influenced by the Classical Revival and Colonial Revival styles and originally was one of nine similar rowhouses constructed from the same permit (#594). Only 1747 and 1745 A Street, S.E. are extant. The dwelling is constructed of brick, faced with five-course, American-bond brick on the façade (north elevation), and is set on a solid concrete foundation. A sloping roof caps the dwelling and is fronted along the façade by a false mansard roof and a prominent overhanging eave. Covered with asphalt shingles, the false mansard is marked by a shed dormer. The dormer is capped by an asphalt-shingled roof, which features exposed rafter ends, and is fenestrated with a one-light wood window. An interior brick chimney rises from the roof and has a plain cap. The westernmost bay holds a replacement single-leaf paneled wood door with lights and is surmounted by a three-light wood transom. Additional openings on the façade hold 1/1, double-hung, vinyl-sash windows and triple one-light vinyl casement windows. Concrete sills accent each window opening. A one-story, full-width porch shelters the facade of the dwelling and is set on a brick pier foundation that is infilled with decorative concrete blocks. The flat roof of the porch has overhanging eaves and is supported by brick posts set on brick pedestals. Metal balusters encircle the porch, which is accessed via poured concrete steps in the western end bay.

A two-story, full-width enclosed porch is located on the rear (south) elevation and is original. The wood-frame enclosed porch is clad with aluminum siding and is capped by a sloping roof. Visible fenestration consists of paired one-light vinyl sliding windows.

Site Notes:

May 2010: This two-story, single-family dwelling is located on the south side of A Street, S.E. and is set back approximately fifteen feet from the concrete sidewalk. The dwelling is adjacent to 1743 and 1747 A Street, S.E. The raised, grassy front yard is marked by mature trees and shrubs and is bounded along its northern edge by a low, stone retaining wall. Steps, faced with stone, provide access to the property from the sidewalk. The rear yard is enclosed by wood fencing. An alley is located south of the dwelling.

**NOTABLE FEATURES DATA**

Component	Feature
-----------	---------

**EXTERIOR MATERIALS DATA**

Roof Component	Material	Color	Treatment	Source
----------------	----------	-------	-----------	--------

Wall Component	Material	Color	Treatment	Source
----------------	----------	-------	-----------	--------

Structure Component	Material	Feature	Source
---------------------	----------	---------	--------

Materials Notes:

[Empty text box for materials notes]

**WINDOW/DOOR/INTERIOR DATA**

Window Location	Aperture Shape	Type	Lights	Material
-----------------	----------------	------	--------	----------

Door Location	Aperture Shape	Type	Panels	Material
---------------	----------------	------	--------	----------

Notable Interior Plan(s)

Notable Interior Feature(s)

Interior Notes:

[Empty text box for interior notes]

**PLAN/SURVEY/DESIGNATION DATA**



Neighborhood: **Capitol Hill**  
Subdivision:  
Ward/ANC:  
Zoning:  
Contributing:

Historic District(s) \_\_\_\_\_

Designation Event(s) \_\_\_\_\_

Survey(s) \_\_\_\_\_

Level(s) of Investigation \_\_\_\_\_

**Capitol Hill Southeast Phase II (2010)**

**Permit Research  
Reconnaissance Survey**

---

**PHOTOS - DIGITIZED**

---

Caption:

**Image File Not Found**

Path: **X:\SD Databases\SE Phase  
II\Database\Pictures\Square 1097\**  
File: **1745\_A\_Street\_SE\_carport\_looking\_NW.jpg**  
Date:: Photog:  
Code:: R: Fr:

---

Caption:

**Image File Not Found**

Path: **X:\SD Databases\SE Phase  
II\Database\Pictures\Square 1097\**  
File: **1745\_A\_Street\_SE\_facade\_looking\_S.JPG**  
Date:: Photog:  
Code:: R: Fr:

---

Caption:

**Image File Not Found**

Path: **X:\SD Databases\SE Phase  
II\Database\Pictures\Square 1097\**  
File: **1745\_A\_Street\_SE\_facade\_looking\_SE.jpg**  
Date:: Photog:  
Code:: R: Fr:

---

Caption:

**Image File Not Found**

Path: **X:\SD Databases\SE Phase  
II\Database\Pictures\Square 1097\**  
File: **1745\_A\_Street\_SE\_rear\_looking\_NW.JPG**  
Date:: Photog:  
Code:: R: Fr:

---

**PHOTOS - B/W OR NON-DIGITIZED**

---

Photo Code	Roll	Frame(s)	Date	Photographer	Caption
------------	------	----------	------	--------------	---------

---

**MISCELLANEOUS NOTES DATA**

---

Notes:

**PERMIT DATA**

---

Permit Issue Date	Number	Type	Remarks
07/19/1923	594	Build	

---

Permit Notes:

**BIBLIOGRAPHIC DATA**

---

**SIGNIFICANCE DATA**

---

Study Unit \_\_\_\_\_

Code	Criteria
------	----------

---

**DATA PROCESSING EVENTS DATA**

---

# Resource All Data Report

# ID Number: 1097-0113

## BASICS DATA

ID Number: **1097-0113** Year Built: **1924** Data Source: **Permit**

Number Extended Street Quad Type of Address

**1743** **A Street** **SE Current**

Name(s) Type of Name

**Rowhouse, 1743 A Street, S.E.** **Common**

TaxCode1 TaxCode2 TaxCode3 Type Explain

**1097/0113** **Square/Lot** **Current**

## STATUS/PURPOSE/USE DATA

Resource Type: **Building** Status Current: **Extant**

Desig. Status: **Historic** Quality:

Purpose: **Rowhouse** Condition: **Good**

Function/Use Start Source Stop Source Explain

**Residential (Single-Family)** **1924** **Permit** **Historic/Current**

## CONSTRUCTION DATA

Construction Event Start Source Stop Source Cost Source

**Orig Construction** **1924** **Permit** **6000 Permit**

Construction Event Association Associated Name

**Orig Construction** **Architect** **Sonnemann, A. H.**

**Orig Construction** **Builder** **Kite, Harry A.**

**Orig Construction** **Owner** **Kite, Harry A.**

Construction Notes:

**One of seven rowhouses constructed from the same permit (#3164).**

## PEOPLE/EVENTS DATA

Racial Segregation Status:

## SETTING/SHAPE/SIZE DATA

Surroundings: **Urban**

Streetscape: **Intact**

Relate to Othr Bldgs: **Row End (1 of 7)**

Relate to Street: **Raised Front Yard/Setback**

Massing: **Row Building/Front Porch**

Footprint: **Rectangular**

Number Stories: **2**

Bays Wide: **2**

Height:

Width: **17**

Depth/Length: **30**

SqFt:

Volume:

Lot Width

Lot Depth/Length:

Lot SqFt:

Acreage:

Has Driveway:

Cross Reference Notes:

Outbuilding Type

Contributing Status

**Garage**

Outbuilding Notes:

**May 2010: A one-story, one-bay garage is located south of the dwelling and was constructed c. 1945. Constructed of concrete blocks, the garage is set on a solid concrete block foundation. A sloping roof caps the building. The façade (south elevation) is pierced by a roll-up paneled wood door.**

**STYLE/EXTERIOR DATA**

Architectural Style(s)

Classical Revival

Colonial Revival

Exterior & Architectural Notes:

May 2010: Constructed in 1924 by Harry A. Kite, this two-story, two-bay single-family dwelling was influenced by the Classical Revival and Colonial Revival styles and is one of seven similar rowhouses constructed from the same permit (#3164). Set on a solid concrete foundation, this dwelling is constructed of brick and is faced with four-course, Flemish-bond brick on the first story of the façade (north elevation). The second story of the façade is clad with vinyl siding. A sloping roof, finished with metal coping, caps the dwelling. A rebuilt exterior brick chimney rises from the east (side) elevation and has a corbeled cap. A second brick chimney, rises from the rear (south) elevation of the building and also has a corbeled cap. The westernmost bay of the façade holds a single-leaf paneled wood door. Additional openings on the façade hold single and paired 1/1, double-hung, vinyl-sash windows. Inoperable louvered shutters flank the second story openings. A one-story, full-width porch spans the façade and is set on a brick pier foundation that has been infilled with wood lattice. The flat roof, featuring overhanging eaves, is supported by brick posts. Metal balusters encircle the porch, which is accessed via brick steps in the westernmost end bay.

A two-story, full-width enclosed porch is located on the rear (south) elevation of the dwelling and is capped by a sloping roof. The wood-frame enclosed porch is clad with vinyl siding. Visible fenestration consists of single and triple 1/1, double-hung, vinyl-sash windows and a single-leaf paneled door with a single-light.

Site Notes:

May 2010: This two-story, single-family dwelling is located on the south side of A Street, S.E. and is set back approximately twenty feet from the concrete sidewalk. The dwelling is adjacent to 1741 and 1745 A Street, S.E. The raised front is landscaped with mature shrubs and foundation plantings and is bounded along its northern edge by a low, stone retaining wall. Brick steps provide access to the property from the concrete sidewalk. The rear yard is enclosed with wood fencing. An alley is located south of the dwelling.

**NOTABLE FEATURES DATA**

Component Feature

**EXTERIOR MATERIALS DATA**

Roof Component Material Color Treatment Source

Wall Component Material Color Treatment Source

Structure Component Material Feature Source

Materials Notes:

**WINDOW/DOOR/INTERIOR DATA**

Window Location Aperture Shape Type Lights Material

Door Location Aperture Shape Type Pannels Material

Notable Interior Plan(s)

Notable Interior Feature(s)

Interior Notes:

**PLAN/SURVEY/DESIGNATION DATA**

Neighborhood: **Capitol Hill**

Historic District(s)

---

Subdivision:

Ward/ANC:

Zoning:

Contributing:

Designation Event(s)

---

Survey(s)

---

**Capitol Hill Southeast Phase II (2010)**

Level(s) of Investigation

---

**Permit Research**

**Reconnaissance Survey**

---

**PHOTOS - DIGITIZED**

---

Caption:

**Image File Not Found**

Path: **X:\SD Databases\SE Phase  
I\Database\Pictures\Square 1097\**

File: **1743\_A\_Street\_SE\_facade\_looking\_SE.JPG**

Date:: Photog:

Code:: R: Fr:

---

Caption:

**Image File Not Found**

Path: **X:\SD Databases\SE Phase  
I\Database\Pictures\Square 1097\**

File: **1743\_A\_Street\_SE\_facade\_looking\_SW.JPG**

Date:: Photog:

Code:: R: Fr:

---

Caption:

**Image File Not Found**

Path: **X:\SD Databases\SE Phase  
I\Database\Pictures\Square 1097\**

File: **1743\_A\_Street\_SE\_garage\_looking\_NW.JPG**

Date:: Photog:

Code:: R: Fr:

---

Caption:

**Image File Not Found**

Path: **X:\SD Databases\SE Phase  
I\Database\Pictures\Square 1097\**

File: **1743\_A\_Street\_SE\_rear\_looking\_NW.JPG**

Date:: Photog:

Code:: R: Fr:

---

---

**PHOTOS - B/W OR NON-DIGITIZED**

---

Photo Code          Roll          Frame(s)          Date          Photographer          Caption

---

**MISCELLANEOUS NOTES DATA**

---

Notes:

**PERMIT DATA**

---

Permit Issue Date	Number	Type	Remarks
09/27/1924	3164	Build	

---

Permit Notes:

**BIBLIOGRAPHIC DATA**

---

**SIGNIFICANCE DATA**

---

Study Unit \_\_\_\_\_

Code          Criteria \_\_\_\_\_

**DATA PROCESSING EVENTS DATA**

---

# Resource All Data Report

# ID Number: 1097-0112

## BASICS DATA

ID Number: **1097-0112** Year Built: **1924** Data Source: **Permit**

Number Extended Street Quad Type of Address

**1741** **A Street** **SE Current**

Name(s) Type of Name

**Rowhouse, 1741 A Street, S.E.** **Common**

TaxCode1 TaxCode2 TaxCode3 Type Explain

**1097/0112** **Square/Lot** **Current**

## STATUS/PURPOSE/USE DATA

Resource Type: **Building** Status Current: **Extant**

Desig. Status: **Historic** Quality:

Purpose: **Rowhouse** Condition: **Good**

Function/Use Start Source Stop Source Explain

**Residential (Single-Family)** **1924** **Permit** **Historic/Current**

## CONSTRUCTION DATA

Construction Event Start Source Stop Source Cost Source

**Orig Construction** **1924** **Permit** **6000 Permit**

Construction Event Association Associated Name

**Orig Construction** **Architect** **Sonnemann, A. H.**

**Orig Construction** **Builder** **Kite, Harry A.**

**Orig Construction** **Owner** **Kite, Harry A.**

Construction Notes:

**One of seven dwellings constructed from the same permit (#3164).**

## PEOPLE/EVENTS DATA

Racial Segregation Status:

## SETTING/SHAPE/SIZE DATA

Surroundings: **Urban**

Streetscape: **Intact**

Relate to Othr Bldgs: **Row (1 of 7)**

Relate to Street: **Raised Front Yard/Setback**

Massing: **Row Building/Front Porch**

Footprint: **Rectangular**

Number Stories: **2**

Bays Wide: **2**

Height:

Width: **17**

Depth/Length: **30**

SqFt:

Volume:

Lot Width

Lot Depth/Length:

Lot SqFt:

Acreage:

Has Driveway:

Cross Reference Notes:

Outbuilding Type

Contributing Status

**Garage**

Outbuilding Notes:

**May 2010: A one-story, one-bay garage is located south of the dwelling and was constructed c. 2007. Set on a poured concrete foundation, the wood-frame garage is clad with plywood siding and features false half-timbering. A sloping roof caps the building. Double-leaf, paneled wood doors with**

lights fenestrate the south elevation.

**STYLE/EXTERIOR DATA**

Architectural Style(s)

Classical Revival  
Colonial Revival

Exterior & Architectural Notes:

May 2010: Constructed in 1924 by Harry A. Kite, this two-story, two-bay single-family dwelling was influenced by the Classical Revival and Colonial Revival styles and is one of seven similar rowhouses constructed from the same permit (#3164). Set on a solid concrete foundation, this dwelling is constructed of brick and is faced with four-course, Flemish-bond brick on the first story of the façade (north elevation). The second story of the façade is stuccoed. A sloping roof, finished with metal coping, caps the dwelling. The easternmost bay of the façade holds a single-leaf paneled wood door with lights. Additional openings on the façade hold single and paired 1/1, double-hung, vinyl-sash windows. Recessed round-headed arched panels surmount the second story openings. A one-story, full-width porch spans the façade and is set on a brick pier foundation that has been infilled with decorative concrete blocks. The flat roof, featuring overhanging eaves, is supported by brick posts. Square wood balusters encircle the porch, which is accessed via brick steps in the westernmost end bay.

A two-story, full-width enclosed porch spans the rear (south) elevation of the dwelling and is original. The wood-frame enclosed porch is clad with aluminum siding and is capped by a sloping roof. Visible fenestration consists of 1/1, double-hung, vinyl-sash windows.

Site Notes:

May 2010: This two-story, single-family dwelling is located on the south side of A Street, S.E. and is set back approximately twenty feet from the concrete sidewalk. The dwelling is adjacent to 1739 and 1743 A Street, S.E. The raised, grassy front yard is marked by mature shrubs and is bounded by a low, stone retaining wall. Brick steps provide access to the property from the sidewalk. The rear yard is enclosed with fencing. An alley is located south of the dwelling.

**NOTABLE FEATURES DATA**

Component Feature

**EXTERIOR MATERIALS DATA**

Roof Component Material Color Treatment Source

Wall Component Material Color Treatment Source

Structure Component Material Feature Source

Materials Notes:

[Empty text box for materials notes]

**WINDOW/DOOR/INTERIOR DATA**

Window Location Aperture Shape Type Lights Material

Door Location Aperture Shape Type Panels Material

Notable Interior Plan(s) Notable Interior Feature(s)

Interior Notes:

[Empty text box for interior notes]

**PLAN/SURVEY/DESIGNATION DATA**



Neighborhood: **Capitol Hill**

Historic District(s)

---

Subdivision:

Ward/ANC:

Zoning:

Contributing:

Designation Event(s)

---

Survey(s)

---

Level(s) of Investigation

---

**Capitol Hill Southeast Phase II (2010)**

**Permit Research**

**Reconnaissance Survey**

---

**PHOTOS - DIGITIZED**

---

Caption:

**Image File Not Found**

Path: X:\SD Databases\SE Phase  
I\Database\Pictures\Square 1097\

File: 1741\_A\_Street\_SE\_facade\_looking\_S.JPG

Date:: Photog:

Code:: R: Fr:

---

Caption:

**Image File Not Found**

Path: X:\SD Databases\SE Phase  
I\Database\Pictures\Square 1097\

File: 1741\_A\_Street\_SE\_facade\_looking\_SE.JPG

Date:: Photog:

Code:: R: Fr:

---

Caption:

**Image File Not Found**

Path: X:\SD Databases\SE Phase  
I\Database\Pictures\Square 1097\

File: 1741\_A\_Street\_SE\_facade\_looking\_SW.JPG

Date:: Photog:

Code:: R: Fr:

---

Caption:

**Image File Not Found**

Path: X:\SD Databases\SE Phase  
I\Database\Pictures\Square 1097\

File: 1741\_A\_Street\_SE\_garage(2).JPG

Date:: Photog:

Code:: R: Fr:

---

Caption:

## Image File Not Found

Path: X:\SD Databases\SE Phase  
I\Database\Pictures\Square 1097\

File: 1741\_A\_Street\_SE\_garage.JPG

Date:: Photog:

Code:: R: Fr:

Caption:

## Image File Not Found

Path: X:\SD Databases\SE Phase  
I\Database\Pictures\Square 1097\

File: 1741\_A\_Street\_SE\_rear.JPG

Date:: Photog:

Code:: R: Fr:

### PHOTOS - B/W OR NON-DIGITIZED

Photo Code	Roll	Frame(s)	Date	Photographer	Caption
------------	------	----------	------	--------------	---------

### MISCELLANEOUS NOTES DATA

Notes:

### PERMIT DATA

Permit Issue Date	Number	Type	Remarks
09/27/1924	3164	Build	

Permit Notes:

### BIBLIOGRAPHIC DATA

### SIGNIFICANCE DATA

Study Unit \_\_\_\_\_

Code	Criteria
------	----------

### DATA PROCESSING EVENTS DATA

# Resource All Data Report

# ID Number: 1097-0111

## BASICS DATA

ID Number: **1097-0111**      Year Built: **1924**      Data Source: **Permit**

Number	Extended	Street	Quad	Type of Address
<b>1739</b>		<b>A Street</b>	<b>SE</b>	<b>Current</b>

Name(s)	Type of Name
<b>Rowhouse, 1739 A Street, S.E.</b>	<b>Common</b>

TaxCode1	TaxCode2	TaxCode3	Type	Explain
<b>1097/0111</b>			<b>Square/Lot</b>	<b>Current</b>

## STATUS/PURPOSE/USE DATA

Resource Type: **Building**      Status Current: **Extant**  
Desig. Status: **Historic**      Quality:  
Purpose: **Rowhouse**      Condition: **Good**

Function/Use	Start	Source	Stop	Source	Explain
<b>Residential (Single-Family)</b>	<b>1924</b>	<b>Permit</b>			<b>Historic/Current</b>

## CONSTRUCTION DATA

Construction Event	Start	Source	Stop	Source	Cost Source
<b>Orig Construction</b>	<b>1924</b>	<b>Permit</b>			<b>6000 Permit</b>

Construction Event	Association	Associated Name
<b>Orig Construction</b>	<b>Architect</b>	<b>Sonnemann, A. H.</b>
<b>Orig Construction</b>	<b>Builder</b>	<b>Kite, Harry A.</b>
<b>Orig Construction</b>	<b>Owner</b>	<b>Kite, Harry A.</b>

Construction Notes:

**One of seven rowhouses constructed from the same permit (#3164).**

## PEOPLE/EVENTS DATA

Racial Segregation Status:

## SETTING/SHAPE/SIZE DATA

Surroundings: **Urban**  
Streetscape: **Intact**  
Relate to Othr Bldgs: **Row (1 of 7)**  
Relate to Street: **Raised Front Yard/Setback**  
Massing: **Row Building/Front Porch**  
Footprint: **Rectangular**

Cross Reference Notes:

Number Stories: **2**  
Bays Wide: **2**  
Height:      **17**  
Width:      **30**  
Depth/Length:  
SqFt:

Outbuilding Type	Contributing Status
------------------	---------------------

Volume:  
Lot Width

Lot Depth/Length:

Lot SqFt:

Acreage:

Has Driveway:

Outbuilding Notes:

**STYLE/EXTERIOR DATA**

Architectural Style(s)

**Classical Revival**  
**Colonial Revival**

Exterior & Architectural Notes:

May 2010: Constructed in 1924 by Harry A. Kite, this two-story, two-bay single-family dwelling was influenced by the Classical Revival and Colonial Revival styles and is one of seven similar rowhouses constructed from the same permit (#3164). Set on a solid concrete foundation, this dwelling is constructed of brick and is faced with four-course, Flemish-bond brick on the first story of the façade (north elevation). The second story of the façade is stuccoed. A sloping roof, finished with metal coping, caps the dwelling. An exterior-rear brick chimney rises from the rear (south) elevation and has a plain cap. The westernmost bay of the façade holds a replacement single-leaf paneled metal door with lights. Additional openings on the façade hold single and paired 1/1, double-hung, vinyl-sash windows. Recessed rectangular panels surmount the second story openings. A one-story, full-width porch spans the façade and is set on a brick pier foundation that has been infilled with wood lattice. The flat roof, featuring overhanging eaves, is supported by brick posts. Metal balusters encircle the porch, which is accessed via brick steps in the westernmost end bay. The rear (south) elevation is fenestrated with 1/1, double-hung, vinyl-sash windows, which are accented by rowlock brick sills.

A one-story, full-width enclosed porch addition is located on the rear elevation of the dwelling and was constructed c. 1970. The wood-frame addition is clad with vinyl siding and is set on a brick pier foundation. A sloping roof, covered with asphalt shingles, caps the addition and is finished with overhanging eaves. Visible fenestration consists of 1/1, double-hung, vinyl-sash windows and a single-leaf paneled metal door with lights.

Site Notes:

May 2010: This two-story, single-family dwelling is located on the south side of A Street, S.E. and is set back approximately twenty feet from the concrete sidewalk. The dwelling is adjacent to 1737 and 1741 A Street, S.E. The raised front yard is landscaped with mature shrubs, plantings, and brick retaining walls, and is bounded along its northern edge by a low, stone retaining wall. Poured concrete steps provide access to the property from the sidewalk. The rear yard is partially paved with concrete and is enclosed by wood fencing and metal chain-link fencing. An alley is located south of the dwelling.

**NOTABLE FEATURES DATA**

Component Feature

**EXTERIOR MATERIALS DATA**

Roof Component Material Color Treatment Source

Wall Component Material Color Treatment Source

Structure Component Material Feature Source

Materials Notes:

[Empty text box for materials notes]

**WINDOW/DOOR/INTERIOR DATA**

Window Location Aperture Shape Type Lights Material

Door Location Aperture Shape Type Panels Material

Notable Interior Plan(s)

Notable Interior Feature(s)

Interior Notes:

[Empty text box for interior notes]

**PLAN/SURVEY/DESIGNATION DATA**

Neighborhood: **Capitol Hill**

Historic District(s)

Subdivision:

Ward/ANC:

Zoning:

Contributing:

Designation Event(s)

Survey(s)

Level(s) of Investigation

**Capitol Hill Southeast Phase II (2010)**

**Permit Research  
Reconnaissance Survey**

**PHOTOS - DIGITIZED**

Caption:

**Image File Not Found**

Path: X:\SD Databases\SE Phase  
I\Database\Pictures\Square 1097\

File: 1739\_A\_Street\_SE\_facade\_looking\_SE.jpg

Date:: Photog:

Code:: R: Fr:

Caption:

**Image File Not Found**

Path: X:\SD Databases\SE Phase  
I\Database\Pictures\Square 1097\

File: 1739\_A\_Street\_SE\_facade\_looking\_S.JPG

Date:: Photog:

Code:: R: Fr:

Caption:

**Image File Not Found**

Path: X:\SD Databases\SE Phase  
I\Database\Pictures\Square 1097\

File: 1739\_A\_Street\_SE\_rear\_looking\_N.jpg

Date:: Photog:

Code:: R: Fr:

**PHOTOS - B/W OR NON-DIGITIZED**

Photo Code	Roll	Frame(s)	Date	Photographer	Caption
------------	------	----------	------	--------------	---------

**MISCELLANEOUS NOTES DATA**

Notes:

**PERMIT DATA**

Permit Issue Date	Number	Type	Remarks
09/27/1924	3164	Build	

Permit Notes:

---

**BIBLIOGRAPHIC DATA**

---

**SIGNIFICANCE DATA**

Study Unit

---

Code

Criteria

---

---

**DATA PROCESSING EVENTS DATA**

# Resource All Data Report

# ID Number: 1097-0110

## BASICS DATA

ID Number: **1097-0110**      Year Built: **1924**      Data Source: **Permit**

Number	Extended	Street	Quad	Type of Address
<b>1737</b>		<b>A Street</b>	<b>SE</b>	<b>Current</b>

Name(s)	Type of Name
<b>Rowhouse, 1737 A Street, S.E.</b>	<b>Common</b>

TaxCode1	TaxCode2	TaxCode3	Type	Explain
<b>1097/0110</b>			<b>Square/Lot</b>	<b>Current</b>

## STATUS/PURPOSE/USE DATA

Resource Type: **Building**      Status Current: **Extant**  
Desig. Status: **Historic**      Quality:  
Purpose: **Rowhouse**      Condition: **Good**

Function/Use	Start	Source	Stop	Source	Explain
<b>Residential (Single-Family)</b>	<b>1924</b>	<b>Permit</b>			<b>Historic/Current</b>

## CONSTRUCTION DATA

Construction Event	Start	Source	Stop	Source	Cost Source
<b>Orig Construction</b>	<b>1924</b>	<b>Permit</b>			<b>6000 Permit</b>

Construction Event	Association	Associated Name
<b>Orig Construction</b>	<b>Architect</b>	<b>Sonnemann, A.H.</b>
<b>Orig Construction</b>	<b>Builder</b>	<b>Kite, Harry A.</b>
<b>Orig Construction</b>	<b>Owner</b>	<b>Kite, Harry A.</b>

Construction Notes:

**One of seven rowhouses constructed from the same permit (#3164).**

## PEOPLE/EVENTS DATA

Racial Segregation Status:

## SETTING/SHAPE/SIZE DATA

Surroundings: **Urban**  
Streetscape: **Intact**  
Relate to Othr Bldgs: **Row (1 of 7)**  
Relate to Street: **Raised Front Yard/Setback**  
Massing: **Row Building/Front Porch**  
Footprint: **Rectangular**

Cross Reference Notes:

Number Stories: **2**  
Bays Wide: **2**  
Height:      **17**  
Width:      **30**  
Depth/Length:  
SqFt:

Outbuilding Type	Contributing Status
------------------	---------------------

Volume:  
Lot Width:  
Lot Depth/Length:  
Lot SqFt:  
Acreage:  
Has Driveway:

Outbuilding Notes:

**STYLE/EXTERIOR DATA**

Architectural Style(s)

Classical Revival  
Colonial Revival

Exterior & Architectural Notes:

May 2010: Constructed in 1924 by Harry A. Kite, this two-story, two-bay single-family dwelling was influenced by the Classical Revival and Colonial Revival styles and is one of seven similar rowhouses constructed from the same permit (#3164). Set on a solid concrete foundation, this dwelling is constructed of brick and is faced with four-course, Flemish-bond brick on the first story of the façade (north elevation). The second story of the façade is stuccoed. A sloping roof, finished with metal coping, caps the dwelling. The easternmost bay of the façade holds a single-leaf paneled wood door. Additional openings on the façade hold single and paired 1/1, double-hung, vinyl-sash windows. Recessed rectangular panels surmount the second story openings. A one-story, full-width porch spans the façade and is set on a brick pier foundation that has been infilled with wood lattice. The flat roof, featuring overhanging eaves, is supported by brick posts. Square wood balusters encircle the porch, which is accessed via poured concrete steps in the westernmost end bay.

A two-story enclosed porch is located on the rear (south) elevation and is original. The wood-frame enclosed porch is clad with aluminum siding and is capped by a sloping roof. Visible fenestration consists of 1/1, double-hung, vinyl-sash windows, 6/1, double-hung, wood-sash windows, and a single-leaf door. A one-story, two-bay porch extends from the rear elevation of the enclosed porch and has a shed roof. The roof is covered with standing-seam metal and is supported by square wood posts.

Site Notes:

May 2010: This two-story, single-family dwelling is located on the south side of A Street, S.E. and is set back approximately twenty feet from the concrete sidewalk. The dwelling is adjacent to 1735 and 1739 A Street, S.E. The grassy yard slopes to the north and is bounded along its northern edge by a low, stone retaining wall. A metal chain-link fence edges its western boundary. Poured concrete steps provide access to the property from the sidewalk. The rear yard is enclosed by a metal chain-link fence. An alley is located south of the dwelling.

**NOTABLE FEATURES DATA**

Component Feature

**EXTERIOR MATERIALS DATA**

Roof Component Material Color Treatment Source

Wall Component Material Color Treatment Source

Structure Component Material Feature Source

Materials Notes:

[Empty text box for materials notes]

**WINDOW/DOOR/INTERIOR DATA**

Window Location Aperture Shape Type Lights Material

Door Location Aperture Shape Type Panels Material

Notable Interior Plan(s)

Notable Interior Feature(s)

Interior Notes:

[Empty text box for interior notes]

**PLAN/SURVEY/DESIGNATION DATA**



Neighborhood: **Capitol Hill**

Historic District(s)

Subdivision:

Ward/ANC:

Zoning:

Contributing:

Designation Event(s)

Survey(s)

Level(s) of Investigation

**Capitol Hill Southeast Phase II (2010)**

**Permit Research  
Reconnaissance Survey**

**PHOTOS - DIGITIZED**

Caption:

**Image File Not Found**

Path: **X:\SD Databases\SE Phase  
I\Database\Pictures\Square 1097\**

File: **1737\_A\_Street\_SE\_facade\_looking\_S.JPG**

Date:: Photog:

Code:: R: Fr:

Caption:

**Image File Not Found**

Path: **X:\SD Databases\SE Phase  
I\Database\Pictures\Square 1097\**

File: **1737\_A\_Street\_SE\_facade\_looking\_SW.JPG**

Date:: Photog:

Code:: R: Fr:

Caption:

**Image File Not Found**

Path: **X:\SD Databases\SE Phase  
I\Database\Pictures\Square 1097\**

File: **1737\_A\_Street\_SE\_rear\_looking\_N.JPG**

Date:: Photog:

Code:: R: Fr:

**PHOTOS - B/W OR NON-DIGITIZED**

Photo Code	Roll	Frame(s)	Date	Photographer	Caption
------------	------	----------	------	--------------	---------

**MISCELLANEOUS NOTES DATA**

Notes:

**PERMIT DATA**

Permit Issue Date	Number	Type	Remarks
-------------------	--------	------	---------

Permit Notes:

**BIBLIOGRAPHIC DATA**

---

**SIGNIFICANCE DATA**

---

Study Unit \_\_\_\_\_

Code

Criteria

---

**DATA PROCESSING EVENTS DATA**

---

# Resource All Data Report

# ID Number: 1097-0109

## BASICS DATA

ID Number: **1097-0109** Year Built: **1924** Data Source: **Permit**

Number Extended Street Quad Type of Address

**1735** **A Street** **SE Current**

Name(s) Type of Name

**Rowhouse, 1735 A Street, S.E.** **Common**

TaxCode1 TaxCode2 TaxCode3 Type Explain

**1097/0109** **Square/Lot** **Current**

## STATUS/PURPOSE/USE DATA

Resource Type: **Building** Status Current: **Extant**

Desig. Status: **Historic** Quality:

Purpose: **Rowhouse** Condition: **Good**

Function/Use Start Source Stop Source Explain

**Residential (Single-Family)** **1924** **Permit** **Historic/Current**

## CONSTRUCTION DATA

Construction Event Start Source Stop Source Cost Source

**Orig Construction** **1924** **Permit** **6000 Permit**

Construction Event Association Associated Name

**Orig Construction** **Architect** **Sonnemann, A. H.**

**Orig Construction** **Builder** **Kite, Harry A.**

**Orig Construction** **Owner** **Kite, Harry A.**

Construction Notes:

**One of seven rowhouses constructed from the same permit (#3164).**

## PEOPLE/EVENTS DATA

Racial Segregation Status:

## SETTING/SHAPE/SIZE DATA

Surroundings: **Urban**

Streetscape: **Intact**

Relate to Othr Bldgs: **Row (1 of 7)**

Relate to Street: **Raised Front Yard/Setback**

Massing: **Row Building/Front Porch**

Footprint: **Rectangular**

Number Stories: **2**

Bays Wide: **2**

Height:

Width: **17**

Depth/Length: **30**

SqFt:

Volume:

Lot Width

Lot Depth/Length:

Lot SqFt:

Acreage:

Has Driveway:

Cross Reference Notes:

Outbuilding Type

Contributing Status

**Shed**

Outbuilding Notes:

**May 2010: A prefabricated shed is located south of the dwelling and was constructed c. 2000. The shed is covered with rubber siding and is capped by a front-gabled roof. the fenestration was not visible from the public right-of-way.**

**STYLE/EXTERIOR DATA**

Architectural Style(s)

Classical Revival  
Colonial Revival

Exterior & Architectural Notes:

May 2010: Constructed in 1924 by Harry A. Kite, this two-story, two-bay single-family dwelling was influenced by the Classical Revival and Colonial Revival styles and is one of seven similar rowhouses constructed from the same permit (#3164). Set on a solid concrete foundation, this dwelling is constructed of brick and is faced with four-course, Flemish-bond brick on the first story of the façade (north elevation). The second story of the façade is stuccoed. A sloping roof, finished with metal coping, caps the dwelling. An exterior-rear brick chimney rises from the south elevation and has a parged cap. The westernmost bay of the façade holds a single-leaf paneled wood door. Additional openings on the façade hold 1/1, double-hung, vinyl-sash windows and a three-sided, canted oriel window. The oriel is composed of one-light vinyl casement windows. Recessed rectangular panels surmount the second story openings. A one-story, full-width porch spans the façade and is set on a brick pier foundation that has been infilled with wood lattice. The flat roof, featuring overhanging eaves, is supported by brick posts. Square wood balusters encircle the porch, which is accessed via poured concrete steps in the westernmost end bay.

A two-story, full-width enclosed porch is located on the rear (south) elevation and is original. The wood-frame enclosed porch is clad with vinyl siding and is set on a brick pier foundation. A sloping roof caps the enclosed porch. Visible fenestration consists of 1/1, double-hung, vinyl-sash windows, a tripartite window, and a single-leaf wood door.

Site Notes:

May 2010: This two-story, single-family dwelling is located on the south side of A Street, S.E. and is set back approximately twenty feet from the concrete sidewalk. The dwelling is adjacent to 1733 and 1737 A Street, S.E. The landscaped front yard features mature shrubs, plantings, and brick retaining walls and is bounded along its northern edge by a low, stone retaining wall. Poured concrete steps provide access to the property from the sidewalk. The rear yard is enclosed by a metal chain-link fence. An alley is located south of the dwelling.

**NOTABLE FEATURES DATA**

Component	Feature
-----------	---------

**EXTERIOR MATERIALS DATA**

Roof Component	Material	Color	Treatment	Source
Wall Component	Material	Color	Treatment	Source
Structure Component	Material	Feature		Source

Materials Notes:

[Empty text box for materials notes]

**WINDOW/DOOR/INTERIOR DATA**

Window Location	Aperture Shape	Type	Lights	Material
Door Location	Aperture Shape	Type	Panels	Material

Notable Interior Plan(s)

Notable Interior Feature(s)

Interior Notes:

[Empty text box for interior notes]

**PLAN/SURVEY/DESIGNATION DATA**

Neighborhood: **Capitol Hill**

Historic District(s)

---

Subdivision:

Ward/ANC:

Zoning:

Contributing:

Designation Event(s)

---

Survey(s)

---

Level(s) of Investigation

---

**Capitol Hill Southeast Phase II (2010)**

**Permit Research**

**Reconnaissance Survey**

---

**PHOTOS - DIGITIZED**

---

Caption:

**Image File Not Found**

Path: **X:\SD Databases\SE Phase  
I\Database\Pictures\Square 1097\**

File: **1735\_A\_Street\_SE\_facade\_looking\_S.JPG**

Date:: Photog:

Code:: R: Fr:

---

Caption:

**Image File Not Found**

Path: **X:\SD Databases\SE Phase  
I\Database\Pictures\Square 1097\**

File: **1735\_A\_Street\_SE\_facade\_looking\_SE.JPG**

Date:: Photog:

Code:: R: Fr:

---

Caption:

**Image File Not Found**

Path: **X:\SD Databases\SE Phase  
I\Database\Pictures\Square 1097\**

File: **1735\_A\_Street\_SE\_rear(2).JPG**

Date:: Photog:

Code:: R: Fr:

---

Caption:

**Image File Not Found**

Path: **X:\SD Databases\SE Phase  
I\Database\Pictures\Square 1097\**

File: **1735\_A\_Street\_SE\_rear.JPG**

Date:: Photog:

Code:: R: Fr:

---

Caption:

## Image File Not Found

Path: X:\SD Databases\SE Phase  
II\Database\Pictures\Square 1097\

File: 1735\_A\_Street\_SE\_shed.JPG

Date:: Photog:

Code:: R: Fr:

---

### PHOTOS - B/W OR NON-DIGITIZED

---

Photo Code	Roll	Frame(s)	Date	Photographer	Caption
------------	------	----------	------	--------------	---------

---

### MISCELLANEOUS NOTES DATA

---

Notes:

### PERMIT DATA

---

Permit Issue Date	Number	Type	Remarks
09/27/1924	3164	Build	

---

Permit Notes:

### BIBLIOGRAPHIC DATA

---

### SIGNIFICANCE DATA

---

Study Unit \_\_\_\_\_

Code            Criteria \_\_\_\_\_

### DATA PROCESSING EVENTS DATA

---

# Resource All Data Report

# ID Number: 1097-0108

## BASICS DATA

ID Number: **1097-0108**      Year Built: **1924**      Data Source: **Permit**

Number	Extended	Street	Quad	Type of Address
<b>1733</b>		<b>A Street</b>	<b>SE</b>	<b>Current</b>

Name(s)	Type of Name
<b>Rowhouse, 1733 A Street, S.E.</b>	<b>Common</b>

TaxCode1	TaxCode2	TaxCode3	Type	Explain
<b>1097/0108</b>			<b>Square/Lot</b>	<b>Current</b>

## STATUS/PURPOSE/USE DATA

Resource Type: **Building**      Status Current: **Extant**  
Desig. Status: **Historic**      Quality:  
Purpose: **Rowhouse**      Condition: **Good**

Function/Use	Start	Source	Stop	Source	Explain
<b>Residential (Single-Family)</b>	<b>1924</b>	<b>Permit</b>			<b>Historic/Current</b>

## CONSTRUCTION DATA

Construction Event	Start	Source	Stop	Source	Cost Source
<b>Orig Construction</b>	<b>1924</b>	<b>Permit</b>			<b>6000 Permit</b>

Construction Event	Association	Associated Name
<b>Orig Construction</b>	<b>Architect</b>	<b>Sonnemann, A. H.</b>
<b>Orig Construction</b>	<b>Builder</b>	<b>Kite, Harry A.</b>
<b>Orig Construction</b>	<b>Owner</b>	<b>Kite, Harry A.</b>

Construction Notes:

**One of seven rowhouses constructed from the same permit (#3164).**


## PEOPLE/EVENTS DATA

Racial Segregation Status:

## SETTING/SHAPE/SIZE DATA

Surroundings: **Urban**  
Streetscape: **Intact**  
Relate to Othr Bldgs: **Row (1 of 7)**  
Relate to Street: **Raised Front Yard/Setback**  
Massing: **Row Building/Front Porch**  
Footprint: **Rectangular**

Cross Reference Notes:



Number Stories: **2**  
Bays Wide: **2**  
Height:      **17**  
Width:      **30**  
Depth/Length:      **30**

Outbuilding Type	Contributing Status
<b>Garage</b>	

SqFt:  
Volume:  
Lot Width

Lot Depth/Length:

Lot SqFt:

Acreage:

Has Driveway:

Outbuilding Notes:

**May 2010: A one-story, one-bay garage is located south of the dwelling and was constructed c. 1940. The wood-frame garage is clad with metal sheets pressed to look like siding and is capped by a sloping roof. Corrugated metal caps the roof. Double-leaf wood doors, covered with metal, fenestrated the**

south elevation.

**STYLE/EXTERIOR DATA**

Architectural Style(s)

Classical Revival  
Colonial Revival

Exterior & Architectural Notes:

May 2010: Constructed in 1924 by Harry A. Kite, this two-story, two-bay single-family dwelling was influenced by the Classical Revival and Colonial Revival styles and is one of seven similar rowhouses constructed from the same permit (#3164). Set on a solid concrete foundation, this dwelling is constructed of brick and is faced with four-course, Flemish-bond brick on the façade (north elevation). A sloping roof, finished with metal coping, caps the dwelling. The easternmost bay of the façade holds a single-leaf paneled wood door with lights. Additional openings on the façade hold 1/1, double-hung, vinyl-sash windows. Recessed round-headed arched panels surmount the second story openings. A one-story, full-width enclosed porch spans the façade and capped by a flat roof. The flat roof, featuring overhanging eaves, is supported by brick posts. The porch is enclosed with aluminum siding and is fenestrated with metal louver windows. A single-leaf door with louver lights is located in the eastern bay and is topped by a one-light transom.

A two-story, three-bay enclosed porch extends from the rear (south) elevation of the dwelling and is original. The wood-frame enclosed porch is clad with asbestos shingles and is capped by a sloping roof. Exposed rafter ends finish the roof. Fenestration consists of 1/1, double-hung, vinyl-sash windows. A one-story, one-bay addition is located on the rear elevation of the enclosed porch and was constructed c. 1975. The wood-frame addition is clad with asbestos shingles and is capped by a sloping roof. The roof is covered with standing-seam metal. Double-leaf wood doors fenestrate the addition.

Site Notes:

May 2010: This two-story, single-family dwelling is located on the south side of A Street, S.E. and is set back approximately twenty feet from the concrete sidewalk. The dwelling is adjacent to 1731 and 1735 A Street, S.E. The grassy front yard is raised and is marked by mature shrubs, foundation plantings, and landscaped plantings. A low, stone retaining wall bounds the northern edge of the property and is topped by a metal milled point fence. Poured concrete steps provide access to the property from the sidewalk. The rear yard is enclosed by metal chain-link fencing.

**NOTABLE FEATURES DATA**

Component Feature

**EXTERIOR MATERIALS DATA**

Roof Component Material Color Treatment Source

Wall Component Material Color Treatment Source

Structure Component Material Feature Source

Materials Notes:

**WINDOW/DOOR/INTERIOR DATA**

Window Location Aperture Shape Type Lights Material

Door Location Aperture Shape Type Panels Material

Notable Interior Plan(s)

Notable Interior Feature(s)

Interior Notes:



**PLAN/SURVEY/DESIGNATION DATA**

---

Neighborhood: <b>Capitol Hill</b>	Historic District(s) _____
Subdivision:	
Ward/ANC:	
Zoning:	Designation Event(s) _____
Contributing:	
Survey(s) _____	Level(s) of Investigation _____
<b>Capitol Hill Southeast Phase II (2010)</b>	<b>Permit Research</b>
	<b>Reconnaissance Survey</b>

**PHOTOS - DIGITIZED**

---

Caption:

**Image File Not Found**

Path: **X:\SD Databases\SE Phase  
I\Database\Pictures\Square 1097\**  
File: **1733\_A\_Street\_SE\_facade\_looking\_SE.jpg**  
Date::                    Photog:  
Code::                                    R:            Fr:

---

Caption:

**Image File Not Found**

Path: **X:\SD Databases\SE Phase  
I\Database\Pictures\Square 1097\**  
File: **1733\_A\_Street\_SE\_facade\_looking\_SW.JPG**  
Date::                    Photog:  
Code::                                    R:            Fr:

---

Caption:

**Image File Not Found**

Path: **X:\SD Databases\SE Phase  
I\Database\Pictures\Square 1097\**  
File: **1733\_A\_Street\_SE\_garage\_looking\_NE.jpg**  
Date::                    Photog:  
Code::                                    R:            Fr:

---

Caption:

**Image File Not Found**

Path: **X:\SD Databases\SE Phase  
I\Database\Pictures\Square 1097\**  
File: **1733\_A\_Street\_SE\_rear\_looking\_NE.JPG**  
Date::                    Photog:  
Code::                                    R:            Fr:

---

**PHOTOS - B/W OR NON-DIGITIZED**

---

Photo Code	Roll	Frame(s)	Date	Photographer	Caption
------------	------	----------	------	--------------	---------

---

**MISCELLANEOUS NOTES DATA**

Notes:

**PERMIT DATA**

---

Permit Issue Date	Number	Type	Remarks
07/27/1924	3164	Build	

---

Permit Notes:

**BIBLIOGRAPHIC DATA**

**SIGNIFICANCE DATA**

Study Unit \_\_\_\_\_

Code            Criteria \_\_\_\_\_

**DATA PROCESSING EVENTS DATA**

# Resource All Data Report

# ID Number: 1097-0107

## BASICS DATA

ID Number: **1097-0107** Year Built: **1924** Data Source: **Permit**

Number Extended Street Quad Type of Address

**1731** **A Street** **SE Current**

Name(s) Type of Name

**Rowhouse, 1731 A Street, S.E.** **Common**

TaxCode1 TaxCode2 TaxCode3 Type Explain

**1097/0107** **Square/Lot** **Current**

## STATUS/PURPOSE/USE DATA

Resource Type: **Building** Status Current: **Extant**

Desig. Status: **Historic** Quality:

Purpose: **Rowhouse** Condition: **Good**

Function/Use Start Source Stop Source Explain

**Residential (Single-Family)** **1924** **Permit** **Historic/Current**

## CONSTRUCTION DATA

Construction Event Start Source Stop Source Cost Source

**Orig Construction** **1924** **Permit** **6000 Permit**

Construction Event Association Associated Name

**Orig Construction** **Architect** **Sonnemann, A. H.**

**Orig Construction** **Builder** **Kite, Harry A.**

**Orig Construction** **Owner** **Kite, Harry A.**

Construction Notes:

**One of seven rowhouses constructed from the same permit (#3164).**

## PEOPLE/EVENTS DATA

Racial Segregation Status:

## SETTING/SHAPE/SIZE DATA

Surroundings: **Urban**

Streetscape: **Intact**

Relate to Othr Bldgs: **Row End (1 of 7)**

Relate to Street: **Raised Front Yard/Setback**

Massing: **Row Building/Front Porch**

Footprint: **Rectangular**

Number Stories: **2**

Bays Wide: **2**

Height:

Width: **17**

Depth/Length: **30**

SqFt:

Volume:

Lot Width

Lot Depth/Length:

Lot SqFt:

Acreage:

Has Driveway:

Cross Reference Notes:

Outbuilding Type

Contributing Status

**Garage**

**Shed**

Outbuilding Notes:

**May 2010: A one-story, one-bay prefabricated shed is located south of the dwelling and was constructed c. 1975. The shed is clad with standing-seam metal and is capped by a front-gabled roof. The roof is covered with standing-seam metal.**

May 2010: A one-story, one-bay garage is located south of the dwelling and was constructed c. 1960. The wood-frame garage is set on a solid concrete block foundation and is clad with T-111 siding. A sloping roof caps the garage and features an overhanging eave along the west (side) elevation. A roll-up paneled metal door fenestrates the garage.

**STYLE/EXTERIOR DATA**

Architectural Style(s)

Classical Revival  
Colonial Revival

Exterior & Architectural Notes:

May 2010: Constructed in 1924 by Harry A. Kite, this two-story, two-bay single-family dwelling was influenced by the Classical Revival and Colonial Revival styles and is one of seven similar rowhouses constructed from the same permit (#3164). Set on a solid concrete foundation, this dwelling is constructed of brick and is faced with four-course, Flemish-bond brick on the façade (north elevation). A sloping roof, finished with metal coping, caps the dwelling. An exterior-rear brick chimney rises from the south elevation and has a parged cap. Openings on the second story of the façade hold 1/1, double-hung, vinyl-sash windows and are accented by rowlock brick sills. Recessed rectangular panels surmount the second story openings. The west (side) elevation is fenestrated with 1/1, double-hung, vinyl-sash windows with false 6/1 vinyl muntins. Rowlock brick sills accent each opening. A one-story, full-width enclosed porch spans the façade and is set on a brick pier foundation. The flat roof, featuring overhanging eaves, is supported by brick posts. Aluminum siding encloses the porch, which is fenestrated with metal jalousie windows. The easternmost bay holds a single-leaf door with jalousie lights and is topped by a single-light transom.

A two-story, enclosed porch extends from the rear (south) elevation of the dwelling and is capped by a sloping roof. The wood-frame enclosed porch is clad with vinyl siding and is fenestrated with 1/1, double-hung, vinyl-sash windows. A one-story, three-bay addition is located on the rear elevation of the enclosed porch and was constructed c. 1985. The wood-frame addition is clad with vinyl siding and is capped by a sloping roof. An integrated porch is located in the easternmost bay and features a metal filigree post. Fenestration consists of 1/1, double-hung, vinyl-sash windows with false 6/6 vinyl muntins.

Site Notes:

May 2010: This two-story, single-family dwelling is located on the south side of A Street, S.E. and is set back approximately twenty feet from the concrete sidewalk. The east (side) elevation of the dwelling is adjacent to 1733 A Street, S.E. An alley runs parallel to the west (side) elevation of the dwelling. The raised, grassy front yard is landscaped with mature shrubs and foundation plantings, as well as brick retaining walls. A stone retaining wall bounds the northern and western edges of the front yard and is topped by a metal chain-link fence. Brick steps lead from the sidewalk to the property. The rear yard is enclosed by a metal chain-link fence. An alley is located south of the dwelling.

**NOTABLE FEATURES DATA**

Component	Feature
-----------	---------

**EXTERIOR MATERIALS DATA**

Roof Component	Material	Color	Treatment	Source
----------------	----------	-------	-----------	--------

Wall Component	Material	Color	Treatment	Source
----------------	----------	-------	-----------	--------

Structure Component	Material	Feature	Source
---------------------	----------	---------	--------

Materials Notes:

**WINDOW/DOOR/INTERIOR DATA**

Window Location	Aperture Shape	Type	Lights	Material
-----------------	----------------	------	--------	----------

Door Location	Aperture Shape	Type	Panels	Material
---------------	----------------	------	--------	----------

Notable Interior Plan(s) \_\_\_\_\_

Notable Interior Feature(s) \_\_\_\_\_

Interior Notes:

**PLAN/SURVEY/DESIGNATION DATA**

---

Neighborhood: **Capitol Hill**

Historic District(s) \_\_\_\_\_

Subdivision:

Ward/ANC:

Zoning:

Designation Event(s) \_\_\_\_\_

Contributing:

Survey(s) \_\_\_\_\_

Level(s) of Investigation \_\_\_\_\_

**Capitol Hill Southeast Phase II (2010)**

**Permit Research  
Reconnaissance Survey**

**PHOTOS - DIGITIZED**

---

Caption:

**Image File Not Found**

Path: **X:\SD Databases\SE Phase  
I\Database\Pictures\Square 1097\**

File: **1731\_A\_Street\_SE\_facade\_looking\_SE.JPG**

Date:: Photog:

Code:: R: Fr:

---

Caption:

**Image File Not Found**

Path: **X:\SD Databases\SE Phase  
I\Database\Pictures\Square 1097\**

File: **1731\_A\_Street\_SE\_facade\_looking\_SW.JPG**

Date:: Photog:

Code:: R: Fr:

---

Caption:

**Image File Not Found**

Path: **X:\SD Databases\SE Phase  
I\Database\Pictures\Square 1097\**

File: **1731\_A\_Street\_SE\_garage\_looking\_NE.JPG**

Date:: Photog:

Code:: R: Fr:

---

Caption:

## Image File Not Found

Path: X:\SD Databases\SE Phase  
I\Database\Pictures\Square 1097\

File: 1731\_A\_Street\_SE\_rear\_looking\_NE.JPG

Date:: Photog:

Code:: R: Fr:

Caption:

## Image File Not Found

Path: X:\SD Databases\SE Phase  
I\Database\Pictures\Square 1097\

File: 1731\_A\_Street\_SE\_shed\_looking\_NE.JPG

Date:: Photog:

Code:: R: Fr:

### PHOTOS - B/W OR NON-DIGITIZED

Photo Code	Roll	Frame(s)	Date	Photographer	Caption
------------	------	----------	------	--------------	---------

### MISCELLANEOUS NOTES DATA

Notes:

### PERMIT DATA

Permit Issue Date	Number	Type	Remarks
09/27/1924	3164	Build	

Permit Notes:

### BIBLIOGRAPHIC DATA

### SIGNIFICANCE DATA

Study Unit \_\_\_\_\_

Code	Criteria
------	----------

### DATA PROCESSING EVENTS DATA

# Resource All Data Report

**ID Number: 1097-0100**

## BASICS DATA

ID Number: **1097-0100** Year Built: **1922** Data Source: **Permit**

Number Extended Street Quad Type of Address

**1717** **A Street** **SE Current**

Name(s) Type of Name

**Rowhouse, 1717 A Street, S.E.** **Common**

TaxCode1 TaxCode2 TaxCode3 Type Explain

**1097/0100** **Square/Lot** **Current**

## STATUS/PURPOSE/USE DATA

Resource Type: **Building** Status Current: **Extant**

Desig. Status: **Historic** Quality:

Purpose: **Rowhouse** Condition: **Boarded up**

Function/Use Start Source Stop Source Explain

**Residential (Single-Family)** **1922** **Permit** **Historic**

**Vacant** **Current**

## CONSTRUCTION DATA

Construction Event Start Source Stop Source Cost Source

**Orig Construction** **1922** **Permit** **3500 Permit**

Construction Event Association Associated Name

**Orig Construction** **Architect** **Grimm, N.R.**

**Orig Construction** **Builder** **Barkman, George W.**

**Orig Construction** **Owner** **Barkman, George W.**

Construction Notes:

**One of four rowhouses constructed from the same permit (#6267).**

## PEOPLE/EVENTS DATA

Racial Segregation Status:

## SETTING/SHAPE/SIZE DATA

Surroundings: **Urban**  
 Streetscape: **Intact**  
 Relate to Othr Bldgs: **Row End (1 of 4)**  
 Relate to Street: **Raised Front Yard/Setback**  
 Massing: **Row Building/Front Porch**  
 Footprint: **Rectangular (w/ additions)**

Cross Reference Notes:

Number Stories: **2**  
 Bays Wide: **2**  
 Height: **17**  
 Width: **17**  
 Depth/Length: **32**  
 SqFt:  
 Volume:  
 Lot Width  
 Lot Depth/Length:  
 Lot SqFt:  
 Acreage:  
 Has Driveway:

Outbuilding Type \_\_\_\_\_ Contributing Status \_\_\_\_\_

Outbuilding Notes:

**STYLE/EXTERIOR DATA**

Architectural Style(s)

**Colonial Revival**  
**Craftsman**

Exterior & Architectural Notes:

**May 2010:** Constructed in 1922 by George W. Barkman, this two-story, two-bay Colonial Revival-style single-family dwelling was influenced by the Craftsman style. Designed by N.R. Grimm, this dwelling is one of four similar dwellings constructed from the same permit (#6267). Set on a solid concrete foundation and constructed of brick, the façade (north elevation) is faced with five-course, American-bond brick. A sloping roof caps the dwelling and is fronted along the façade by a false mansard roof. Covered with asphalt shingles, the roof features a prominent overhanging eave and is marked by a shed dormer. The dormer is fenestrated with paired one-light vinyl awning windows and has a roof covered with asphalt shingles. Exposed rafter ends finish the roof. The westernmost bay of the façade holds a single-leaf paneled metal door with lights and is surmounted by a single-light transom. All other openings on the façade are boarded with plywood. A one-story, full-width porch spans the façade and is set on a brick pier foundation that has been infilled with concrete. The flat roof of the porch has overhanging eaves and is supported by Tuscan wood columns set on brick pedestals. Balusters encircle the porch, which is accessed via poured concrete steps with brick wing walls in the westernmost end bay. The east (side) elevation is fenestrated with 1/1, double-hung, vinyl-sash windows. Several openings are boarded with plywood. All windows have concrete sills.

A two-story addition is located on the rear (south) elevation and replaced an earlier enclosed porch. The addition is faced with five-course, American-bond brick and is set on a solid foundation, faced with the same material. A sloping roof caps the addition. All window openings are boarded with plywood, but have rowlock brick sills. The westernmost bay holds a single-leaf, paneled door with lights.

Site Notes:

**May 2010:** This two-story, single-family dwelling is located on the south side of A Street, S.E. and is set back approximately ten feet from the concrete sidewalk. The west (side) elevation of the dwelling is adjacent to 1715 A Street, S.E. and an asphalt-paved alley runs parallel to the east (side) elevation of the dwelling. The raised, grassy front yard is marked by foundation plantings and is bounded by a stone retaining wall that is topped by a metal chain-link fence. The rear yard is grassy and is bounded by a metal chain-link fence. An alley is located south of the dwelling.

**NOTABLE FEATURES DATA**

Component	Feature
-----------	---------

**EXTERIOR MATERIALS DATA**

Roof Component	Material	Color	Treatment	Source
----------------	----------	-------	-----------	--------

Wall Component	Material	Color	Treatment	Source
----------------	----------	-------	-----------	--------



Structure Component      Material      Feature      Source

---

Materials Notes:

### WINDOW/DOOR/INTERIOR DATA

---

Window Location      Aperture Shape      Type      Lights      Material

---

Door Location      Aperture Shape      Type      Panels      Material

---

Notable Interior Plan(s)      Notable Interior Feature(s)

---

Interior Notes:

### PLAN/SURVEY/DESIGNATION DATA

---

Neighborhood:      **Capitol Hill**      Historic District(s)

---

Subdivision:

Ward/ANC:

Zoning:

Contributing:

Designation Event(s)

---

Survey(s)      Level(s) of Investigation

---

**Capitol Hill Southeast Phase II (2010)**

**Permit Research  
Reconnaissance Survey**

### PHOTOS - DIGITIZED

---

Caption:

**Image File Not Found**

Path:      **X:\SD Databases\SE Phase  
I\Database\Pictures\Square 1097\**

File:      **1717\_A\_Street\_SE\_facade\_looking\_SE.JPG**

Date::      Photog:

Code::      R:      Fr:

---

Caption:

**Image File Not Found**

Path:      **X:\SD Databases\SE Phase  
I\Database\Pictures\Square 1097\**

File:      **1717\_A\_Street\_SE\_facade\_looking\_SW(2).JP  
G**

Date::      Photog:

Code::      R:      Fr:

---

Caption:

## Image File Not Found

Path: X:\SD Databases\SE Phase  
 I\Database\Pictures\Square 1097\  
 File: 1717\_A\_Street\_SE\_facade\_looking\_SW.JPG  
 Date:: Photog:  
 Code:: R: Fr:

Caption:

## Image File Not Found

Path: X:\SD Databases\SE Phase  
 I\Database\Pictures\Square 1097\  
 File: 1717\_A\_Street\_SE\_rear(2).JPG  
 Date:: Photog:  
 Code:: R: Fr:

Caption:

## Image File Not Found

Path: X:\SD Databases\SE Phase  
 I\Database\Pictures\Square 1097\  
 File: 1717\_A\_Street\_SE\_side\_looking\_SW.JPG  
 Date:: Photog:  
 Code:: R: Fr:

### PHOTOS - B/W OR NON-DIGITIZED

Photo Code	Roll	Frame(s)	Date	Photographer	Caption
------------	------	----------	------	--------------	---------

### MISCELLANEOUS NOTES DATA

Notes:

### PERMIT DATA

Permit Issue Date	Number	Type	Remarks
03/16/1922	6267	Build	

Permit Notes:

### BIBLIOGRAPHIC DATA

### SIGNIFICANCE DATA

Study Unit

**DATA PROCESSING EVENTS DATA**

---

# Resource All Data Report

# ID Number: 1097-0099

## BASICS DATA

ID Number: **1097-0099** Year Built: **1922** Data Source: **Permit**

Number Extended Street Quad Type of Address

**1715** **A Street** **SE Current**

Name(s) Type of Name

**Rowhouse, 1715 A Street, S.E.** **Common**

TaxCode1 TaxCode2 TaxCode3 Type Explain

**1097/0099** **Square/Lot** **Current**

## STATUS/PURPOSE/USE DATA

Resource Type: **Building** Status Current: **Extant**

Desig. Status: **Historic** Quality:

Purpose: **Rowhouse** Condition: **Good**

Function/Use Start Source Stop Source Explain

**Residential (Single-Family)** **1922** **Permit** **Historic/Current**

## CONSTRUCTION DATA

Construction Event Start Source Stop Source Cost Source

**Orig Construction** **1922** **Permit** **3500 Permit**

Construction Event Association Associated Name

**Orig Construction** **Architect** **Grimm, N.R.**

**Orig Construction** **Builder** **Barkman, George W.**

**Orig Construction** **Owner** **Barkman, George W.**

Construction Notes:

**One of seven rowhouses constructed from the same permit (#6267).**

## PEOPLE/EVENTS DATA

Racial Segregation Status:

## SETTING/SHAPE/SIZE DATA

Surroundings: **Urban**

Streetscape: **Intact**

Relate to Othr Bldgs: **Row (1 of 4)**

Relate to Street: **Raised Front Yard/Setback**

Massing: **Row Building/Front Porch**

Footprint: **Rectangular**

Number Stories: **2**

Bays Wide: **2**

Height:

Width: **17**

Depth/Length: **32**

SqFt:

Volume:

Lot Width

Lot Depth/Length:

Lot SqFt:

Acreage:

Has Driveway:

Cross Reference Notes:

Outbuilding Type

Contributing Status

Outbuilding Notes:

**STYLE/EXTERIOR DATA**

Architectural Style(s)

Colonial Revival  
Craftsman

Exterior & Architectural Notes:

May 2010: Constructed in 1922 by George W. Barkman, this two-story, two-bay Colonial Revival-style single-family dwelling was influenced by the Craftsman style. Designed by N.R. Grimm, this dwelling is one of four similar dwellings constructed from the same permit (#6267). Set on a solid concrete foundation and constructed of brick, the façade (north elevation) is faced with five-course, American-bond brick. A sloping roof caps the dwelling and is fronted along the façade by a false mansard roof. Covered with slate shingles, the roof features a prominent overhanging eave and is marked by a shed dormer. The dormer is fenestrated with paired six-light wood awning windows and has a roof covered with asphalt shingles. Exposed rafter ends finish the roof. An interior brick chimney pierces the roof and is parged. The westernmost bay of the façade holds a replacement single-leaf paneled metal door with lights and is surmounted by a single-light transom. Additional openings on the façade hold single and paired 1/1, double-hung, vinyl-sash windows. All windows have concrete sills. A one-story, full-width porch spans the façade and is set on a brick pier foundation that has been infilled with decorative concrete blocks. The flat roof of the porch has overhanging eaves and is supported by square wood posts set on brick pedestals. Square wood balusters encircle the porch, which is accessed via poured concrete steps with brick wing walls in the westernmost end bay. The foundation of the rear elevation is pierced by a single-leaf paneled metal door.

A two-story, full-width enclosed porch is located on the rear (south) elevation and is set on a brick pier foundation. The wood-frame enclosed porch is clad with aluminum and vinyl siding and is capped by a sloping roof. Fenestration consists of a single-leaf paneled metal door with lights, 1/1, double-hung, vinyl-sash windows, and vinyl jalousie windows.

Site Notes:

May 2010: This two-story, single-family dwelling is located on the south side of A Street, S.E. and is set back approximately ten feet from the concrete sidewalk. The dwelling is adjacent to 1713 and 1717 A Street, S.E. The raised, grassy front yard is bounded by a brick retaining wall. Poured concrete steps provide access to the property from the sidewalk. The grassy rear yard is enclosed by a metal chain-link fence and is marked by a concrete walkway and parking space. An alley is located south of the dwelling.

**NOTABLE FEATURES DATA**

Component	Feature
-----------	---------

**EXTERIOR MATERIALS DATA**

Roof Component	Material	Color	Treatment	Source
Wall Component	Material	Color	Treatment	Source
Structure Component	Material	Feature	Source	

Materials Notes:

**WINDOW/DOOR/INTERIOR DATA**

Window Location	Aperture Shape	Type	Lights	Material
Door Location	Aperture Shape	Type	Panels	Material

Notable Interior Plan(s)

Notable Interior Feature(s)

Interior Notes:

**PLAN/SURVEY/DESIGNATION DATA**

---

Neighborhood: **Capitol Hill** Historic District(s) \_\_\_\_\_  
Subdivision: \_\_\_\_\_  
Ward/ANC: \_\_\_\_\_  
Zoning: \_\_\_\_\_ Designation Event(s) \_\_\_\_\_  
Contributing: \_\_\_\_\_  
Survey(s) \_\_\_\_\_ Level(s) of Investigation \_\_\_\_\_  
**Capitol Hill Southeast Phase II (2010)** **Permit Research**  
**Reconnaissance Survey**

**PHOTOS - DIGITIZED**

---

Caption:

**Image File Not Found**

Path: X:\SD Databases\SE Phase  
II\Database\Pictures\Square 1097\  
File: 1715\_A\_Street\_SE\_facade\_looking\_S.JPG  
Date:: Photog:  
Code:: R: Fr:

---

Caption:

**Image File Not Found**

Path: X:\SD Databases\SE Phase  
II\Database\Pictures\Square 1097\  
File: 1715\_A\_Street\_SE\_facade\_looking\_SE.jpg  
Date:: Photog:  
Code:: R: Fr:

---

Caption:

**Image File Not Found**

Path: X:\SD Databases\SE Phase  
II\Database\Pictures\Square 1097\  
File: 1715\_A\_Street\_SE\_rear\_looking\_N.jpg  
Date:: Photog:  
Code:: R: Fr:

---

**PHOTOS - B/W OR NON-DIGITIZED**

---

Photo Code	Roll	Frame(s)	Date	Photographer	Caption
------------	------	----------	------	--------------	---------

---

**MISCELLANEOUS NOTES DATA**

---

Notes:

**PERMIT DATA**

---

Permit Issue Date	Number	Type	Remarks
03/16/1922	6267	Build	

Permit Notes:

**BIBLIOGRAPHIC DATA**

---

**SIGNIFICANCE DATA**

---

Study Unit \_\_\_\_\_

Code            Criteria \_\_\_\_\_

**DATA PROCESSING EVENTS DATA**

---

# Resource All Data Report

# ID Number: 1097-0098

## BASICS DATA

ID Number: **1097-0098**      Year Built: **1922**      Data Source: **Permit**

Number	Extended	Street	Quad	Type of Address
<b>1713</b>		<b>A Street</b>	<b>SE</b>	<b>Current</b>

Name(s)	Type of Name
<b>Rowhouse, 1713 A Street, S.E.</b>	<b>Common</b>

TaxCode1	TaxCode2	TaxCode3	Type	Explain
<b>1097/0098</b>			<b>Square/Lot</b>	<b>Current</b>

## STATUS/PURPOSE/USE DATA

Resource Type: **Building**      Status Current: **Extant**  
Desig. Status: **Historic**      Quality:  
Purpose: **Rowhouse**      Condition: **Good**

Function/Use	Start	Source	Stop	Source	Explain
<b>Residential (Single-Family)</b>	<b>1922</b>	<b>Permit</b>			<b>Historic/Current</b>

## CONSTRUCTION DATA

Construction Event	Start	Source	Stop	Source	Cost Source
<b>Orig Construction</b>	<b>1922</b>	<b>Permit</b>			<b>3500 Permit</b>

Construction Event	Association	Associated Name
<b>Orig Construction</b>	<b>Architect</b>	<b>Grimm, N.R.</b>
<b>Orig Construction</b>	<b>Builder</b>	<b>Barkman, George W.</b>
<b>Orig Construction</b>	<b>Owner</b>	<b>Barkman, George W.</b>

Construction Notes:

**One of four rowhouses constructed from the same permit (#6267).**

## PEOPLE/EVENTS DATA

Racial Segregation Status:

## SETTING/SHAPE/SIZE DATA

Surroundings: **Urban**  
Streetscape: **Intact**  
Relate to Othr Bldgs: **Row (1 of 4)**  
Relate to Street: **Raised Front Yard/Setback**  
Massing: **Row Building/Front Porch**  
Footprint: **Rectangular**

Cross Reference Notes:

Number Stories: **2**  
Bays Wide: **2**  
Height:      **17**  
Width:      **32**  
Depth/Length: **32**  
SqFt:  
Volume:  
Lot Width

Outbuilding Type	Contributing Status
------------------	---------------------

Lot Depth/Length:  
Lot SqFt:  
Acreage:  
Has Driveway:

Outbuilding Notes:



**STYLE/EXTERIOR DATA**

Architectural Style(s)

**Colonial Revival  
Craftsman**

Exterior & Architectural Notes:

May 2010: Constructed in 1922 by George W. Barkman, this two-story, two-bay Colonial Revival-style single-family dwelling was influenced by the Craftsman style. Designed by N.R. Grimm, this dwelling is one of four similar dwellings constructed from the same permit (#6267). Set on a solid concrete foundation and constructed of brick, the façade (north elevation) is faced with five-course, American-bond brick. A sloping roof caps the dwelling and is fronted along the façade by a false mansard roof. Covered with rubber shingles, the roof features a prominent overhanging eave and is marked by a shed dormer. The dormer is fenestrated with paired six-light wood awning windows. Exposed rafter ends finish the roof. An interior brick chimney pierces the roof and has a plain cap. The westernmost bay of the façade holds a replacement single-leaf paneled wood door with lights and is surmounted by a single-light transom. Additional openings on the façade hold single and paired 1/1, double-hung, vinyl-sash windows. All windows have concrete sills. A one-story, full-width porch spans the façade and is set on a brick pier foundation that has been infilled with decorative concrete blocks. The flat roof of the porch has overhanging eaves and is supported by square wood posts set on brick pedestals. Square wood balusters encircle the porch, which is accessed via poured concrete steps with brick wing walls in the westernmost end bay. The foundation of the rear (south) elevation is pierced by a single-leaf paneled door with lights.

A two-story, full-width enclosed porch is located on the rear elevation of the dwelling and is original. Set on a brick pier foundation, the wood-frame enclosed porch is clad with vinyl siding. A sloping roof caps the porch. Fenestration consists of a single-leaf paneled metal door with lights, a 6/6, double-hung, wood-sash window, and 1/1, double-hung, vinyl-sash windows.

Site Notes:

May 2010: This two-story, single-family dwelling is located on the south side of A Street, S.E. and is set back approximately ten feet from the concrete sidewalk. The dwelling is adjacent to 1711 and 1715 A Street, S.E. The raised, grassy front yard is marked by foundation plantings and is bounded along its northern edge by a low, stone retaining wall. The grassy rear yard is enclosed by a metal chain-link fence. An alley is located south of the dwelling.

**NOTABLE FEATURES DATA**

Component	Feature
-----------	---------

**EXTERIOR MATERIALS DATA**

Roof Component	Material	Color	Treatment	Source

Wall Component	Material	Color	Treatment	Source

Structure Component	Material	Feature	Source

Materials Notes:

**WINDOW/DOOR/INTERIOR DATA**

Window Location	Aperture Shape	Type	Lights	Material
-----------------	----------------	------	--------	----------

Door Location	Aperture Shape	Type	Panels	Material
---------------	----------------	------	--------	----------

Notable Interior Plan(s)	Notable Interior Feature(s)
--------------------------	-----------------------------

Interior Notes:

**PLAN/SURVEY/DESIGNATION DATA**

Neighborhood: **Capitol Hill**

Historic District(s)

Subdivision:

Ward/ANC:

Zoning:

Contributing:

Designation Event(s)

Survey(s)

Level(s) of Investigation

**Capitol Hill Southeast Phase II (2010)**

**Permit Research  
Reconnaissance Survey**

**PHOTOS - DIGITIZED**

Caption:

**Image File Not Found**

Path: X:\SD Databases\SE Phase  
I\Database\Pictures\Square 1097\

File: 1713\_A\_Street\_SE\_facade\_looking\_S.JPG

Date:: Photog:

Code:: R: Fr:

Caption:

**Image File Not Found**

Path: X:\SD Databases\SE Phase  
I\Database\Pictures\Square 1097\

File: 1713\_A\_Street\_SE\_facade\_looking\_SW.JPG

Date:: Photog:

Code:: R: Fr:

Caption:

**Image File Not Found**

Path: X:\SD Databases\SE Phase  
I\Database\Pictures\Square 1097\

File: 1713\_A\_Street\_SE\_rear\_looking\_N.JPG

Date:: Photog:

Code:: R: Fr:

**PHOTOS - B/W OR NON-DIGITIZED**

Photo Code	Roll	Frame(s)	Date	Photographer	Caption
------------	------	----------	------	--------------	---------

**MISCELLANEOUS NOTES DATA**

Notes:

**PERMIT DATA**

Permit Issue Date	Number	Type	Remarks
03/16/1922	6267	Build	

Permit Notes:

---

**BIBLIOGRAPHIC DATA**

---

**SIGNIFICANCE DATA**

Study Unit \_\_\_\_\_

Code	Criteria
------	----------

---

**DATA PROCESSING EVENTS DATA**

# Resource All Data Report

# ID Number: 1097-0097

## BASICS DATA

ID Number: **1097-0097** Year Built: **1922** Data Source: **Permit**

Number Extended Street Quad Type of Address

**1711** **A Street** **SE Current**

Name(s) Type of Name

**Rowhouse, 1711 A Street, S.E.** **Common**

TaxCode1 TaxCode2 TaxCode3 Type Explain

**1097/0097** **Square/Lot** **Current**

## STATUS/PURPOSE/USE DATA

Resource Type: **Building** Status Current: **Extant**

Desig. Status: **Historic** Quality:

Purpose: **Rowhouse** Condition: **Good**

Function/Use Start Source Stop Source Explain

**Residential (Single-Family)** **1922** **Permit** **Historic/Current**

## CONSTRUCTION DATA

Construction Event Start Source Stop Source Cost Source

**Orig Construction** **1922** **Permit** **3500 Permit**

Construction Event Association Associated Name

**Orig Construction** **Architect** **Grimm, N.R.**

**Orig Construction** **Builder** **Barkman, George W.**

**Orig Construction** **Owner** **Barkman, George W.**

Construction Notes:

**One of four rowhouses constructed from the same permit (#6267).**

## PEOPLE/EVENTS DATA

Racial Segregation Status:

## SETTING/SHAPE/SIZE DATA

Surroundings: **Urban**

Streetscape: **Intact**

Relate to Othr Bldgs: **Row End (1 of 4)**

Relate to Street: **Raised Front Yard/Setback**

Massing: **Row Building/Front Porch**

Footprint: **Rectangular**

Number Stories: **2**

Bays Wide: **2**

Height:

Width: **17**

Depth/Length: **32**

SqFt:

Volume:

Lot Width

Lot Depth/Length:

Lot SqFt:

Acreage:

Has Driveway:

Cross Reference Notes:

Outbuilding Type

Contributing Status

Outbuilding Notes:

**STYLE/EXTERIOR DATA**

Architectural Style(s)

Colonial Revival  
Craftsman

Exterior & Architectural Notes:

May 2010: Constructed in 1922 by George W. Barkman, this two-story, two-bay Colonial Revival-style single-family dwelling was influenced by the Craftsman style. Designed by N.R. Grimm, this dwelling is one of four similar dwellings constructed from the same permit (#6267). Set on a solid concrete foundation and constructed of brick, the façade (north elevation) is faced with five-course, American-bond brick. A sloping roof caps the dwelling and is fronted along the façade by a false mansard roof. Covered with asphalt shingles, the roof features a prominent overhanging eave and is marked by a shed dormer. The dormer is fenestrated with paired six-light wood awning windows. Exposed rafter ends and an overhanging eave finish the roof of the dormer. An interior-side brick chimney rises from the west (side) elevation and has a plain cap. The westernmost bay of the façade holds a replacement single-leaf paneled wood door with lights and is surmounted by a blind transom. Additional openings on the façade hold single and paired 1/1, double-hung, vinyl-sash windows. All windows have concrete sills. A one-story, full-width porch spans the façade and is set on a brick pier foundation that has been infilled with wood lattice. The flat roof of the porch has overhanging eaves and is supported by slender, square wood posts set on brick pedestals. The central post stretches to the deck of the porch. Metal balusters encircle the porch, which is accessed via poured concrete steps with brick wing walls in the westernmost end bay. The west elevation is fenestrated with 1/1, double-hung, vinyl-sash windows and a paired one-light vinyl sliding window. Two-course, rowlock brick segmental arches and metal-clad sills accent the openings.

A two-story, full-width enclosed porch is located on the rear (south) elevation of the dwelling and is set on a solid concrete block foundation. The wood-frame enclosed porch is clad with vinyl siding and is capped by a sloping roof. Fenestration consists of 1/1, double-hung, vinyl-sash windows and a single-leaf door with lights.

Site Notes:

May 2010: This two-story, single-family dwelling is located on the south side of A Street, S.E. and is set back approximately ten feet from the concrete sidewalk. The east (side) elevation of the dwelling is adjacent to 1713 A Street, S.E. and an asphalt-paved alley runs parallel to the west (side) elevation of the dwelling. The raised, grassy front yard is marked by mature shrubs and is bounded by a brick retaining wall. Poured concrete steps provide access to the property from the sidewalk. The grassy rear yard is landscaped with mature shrubs and is enclosed by a metal chain-link fence. An alley is located south of the dwelling.

**NOTABLE FEATURES DATA**

Component Feature

**EXTERIOR MATERIALS DATA**

Roof Component Material Color Treatment Source

Wall Component Material Color Treatment Source

Structure Component Material Feature Source

Materials Notes:

**WINDOW/DOOR/INTERIOR DATA**

Window Location Aperture Shape Type Lights Material

Door Location Aperture Shape Type Pannels Material

Notable Interior Plan(s)

Notable Interior Feature(s)

Interior Notes:

---

**PLAN/SURVEY/DESIGNATION DATA**

Neighborhood: <b>Capitol Hill</b>	Historic District(s)
Subdivision:	
Ward/ANC:	
Zoning:	Designation Event(s)
Contributing:	
Survey(s)	Level(s) of Investigation
<b>Capitol Hill Southeast Phase II (2010)</b>	<b>Permit Research</b> <b>Reconnaissance Survey</b>

---

**PHOTOS - DIGITIZED**

Caption:

**Image File Not Found**

Path: X:\SD Databases\SE Phase  
I\Database\Pictures\Square 1097\  
File: 1711\_A\_Street\_SE\_facade\_looking\_SE.JPG  
Date:: Photog:  
Code:: R: Fr:

---

Caption:

**Image File Not Found**

Path: X:\SD Databases\SE Phase  
I\Database\Pictures\Square 1097\  
File: 1711\_A\_Street\_SE\_facade\_looking\_SW.JPG  
Date:: Photog:  
Code:: R: Fr:

---

Caption:

**Image File Not Found**

Path: X:\SD Databases\SE Phase  
I\Database\Pictures\Square 1097\  
File: 1711\_A\_Street\_SE\_rear(2).JPG  
Date:: Photog:  
Code:: R: Fr:

---

Caption:

## Image File Not Found

Path: X:\SD Databases\SE Phase  
I\Database\Pictures\Square 1097\

File: 1711\_A\_Street\_SE\_rear.JPG

Date:: Photog:

Code:: R: Fr:

Caption:

## Image File Not Found

Path: X:\SD Databases\SE Phase  
I\Database\Pictures\Square 1097\

File: 1711\_A\_Street\_SE\_side\_looking\_E.JPG

Date:: Photog:

Code:: R: Fr:

### PHOTOS - B/W OR NON-DIGITIZED

Photo Code	Roll	Frame(s)	Date	Photographer	Caption
------------	------	----------	------	--------------	---------

### MISCELLANEOUS NOTES DATA

Notes:

### PERMIT DATA

Permit Issue Date	Number	Type	Remarks
03/16/1922	6267	Build	

Permit Notes:

### BIBLIOGRAPHIC DATA

### SIGNIFICANCE DATA

Study Unit \_\_\_\_\_

Code	Criteria
------	----------

### DATA PROCESSING EVENTS DATA

# Resource All Data Report

# ID Number: 1097-0079

## BASICS DATA

ID Number: **1097-0079** Year Built: **1921** Data Source: **Permit**

Number	Extended	Street	Quad	Type of Address
<b>100</b>		<b>17th Street</b>	<b>SE</b>	<b>Current</b>

Name(s)	Type of Name
<b>Rowhouse, 100 17th Street, S.E.</b>	<b>Common</b>

TaxCode1	TaxCode2	TaxCode3	Type	Explain
<b>1097/0079</b>			<b>Square/Lot</b>	<b>Current</b>

## STATUS/PURPOSE/USE DATA

Resource Type: **Building** Status Current: **Extant**  
Desig. Status: **Historic** Quality:  
Purpose: **Rowhouse** Condition: **Good**

Function/Use	Start	Source	Stop	Source	Explain
<b>Residential (Single-Family)</b>	<b>1921</b>	<b>Permit</b>			<b>Historic/Current</b>

## CONSTRUCTION DATA

Construction Event	Start	Source	Stop	Source	Cost Source
<b>Orig Construction</b>	<b>1921</b>	<b>Permit</b>			<b>4536 Permit</b>

Construction Event	Association	Associated Name
<b>Norton, W.P.</b>	<b>Architect</b>	<b>Norton, W.P.</b>
<b>Orig Construction</b>	<b>Builder</b>	<b>Barkman, George W.</b>
<b>Orig Construction</b>	<b>Owner</b>	<b>Barkman, George W.</b>

Construction Notes:

**One of eight rowhouses constructed from the same permit (#4536).**

## PEOPLE/EVENTS DATA

Racial Segregation Status:

## SETTING/SHAPE/SIZE DATA

Surroundings: **Urban**  
Streetscape: **Intact**  
Relate to Othr Bldgs: **Row End (1 of 8)**  
Relate to Street: **Raised Front Yard/Setback**  
Massing: **Row Building/Front Porch**  
Footprint: **Rectangular (w/ additions)**

Cross Reference Notes:

Number Stories: **2**  
Bays Wide: **2**  
Height: **17**  
Width: **17**  
Depth/Length: **32**  
SqFt:

Outbuilding Type	Contributing Status
------------------	---------------------

Volume:  
Lot Width:

Lot Depth/Length:

Lot SqFt:

Acreage:

Has Driveway:

Outbuilding Notes:



**STYLE/EXTERIOR DATA**

Architectural Style(s)

Colonial Revival  
Craftsman

Exterior & Architectural Notes:

May 2010: Constructed in 1921 by George W. Barkman, this two-story, two-bay Colonial Revival-style single-family dwelling was influenced by the Craftsman style. Designed by W.P. Norton, this dwelling is one of eight similar dwellings constructed from the same permit (#4536). Set on a solid concrete foundation and constructed of brick, the façade (west elevation) is faced with five-course, American-bond brick. A soldier brick string course spans the north and west elevations and is located above the second story windows. A sloping roof caps the dwelling and is fronted along the façade by a false mansard roof. Covered with slate shingles, the roof features a prominent overhanging eave. Exposed rafter ends finish the roof. The southernmost bay of the façade holds a single-leaf paneled wood door. The northernmost bay holds a tripartite window composed of a central one-light fixed vinyl window flanked by 1/1, double-hung, vinyl-sash windows. Additional openings on the façade hold 1/1, double-hung, vinyl-sash windows. All windows have concrete sills. A one-story, full-width porch spans the façade and is set on a brick pier foundation that has been infilled with honeycomb brickwork. The flat roof of the porch has overhanging eaves and is supported by brick posts set on brick pedestals. The central metal filigree post stretches to the deck of the porch. Metal balusters encircle the porch, which is accessed via steps in the southernmost bay. The north elevation is fenestrated with 1/1, double-hung, vinyl-sash windows. All windows have concrete sills.

A two-story, full-width addition is located on the rear (east) elevation and was constructed c. 1970. The parged addition is capped by a sloping roof and is set on a solid foundation. The basement serves as an integrated garage and the north elevation of the foundation is pierced by double-leaf doors. Additional fenestration consists of sliding metal windows, a three-light wood casement window, a two-light wood awning window, and a single-leaf metal-frame glass door. Header brick sills accent the window openings.

Site Notes:

May 2010: This two-story, single-family dwelling is located on the east side of 17th Street, S.E. and is set back approximately fifteen feet from the concrete sidewalk. The south (side) elevation of the dwelling is adjacent to 102 17th Street, S.E. The raised, grassy front yard is marked by mature shrubs and is bounded by a brick retaining wall that is topped by a metal chain-link fence. The rear yard is paved with concrete and is enclosed by a metal chain-link fence. An alley is located east of the dwelling.

**NOTABLE FEATURES DATA**

Component	Feature
-----------	---------

**EXTERIOR MATERIALS DATA**

Roof Component	Material	Color	Treatment	Source
Wall Component	Material	Color	Treatment	Source
Structure Component	Material	Feature		Source

Materials Notes:

**WINDOW/DOOR/INTERIOR DATA**

Window Location	Aperture Shape	Type	Lights	Material
Door Location	Aperture Shape	Type	Panels	Material

Notable Interior Plan(s)

Notable Interior Feature(s)

Interior Notes:

---

**PLAN/SURVEY/DESIGNATION DATA**

Neighborhood: <b>Capitol Hill</b>	Historic District(s)
Subdivision:	
Ward/ANC:	
Zoning:	Designation Event(s)
Contributing:	
Survey(s)	Level(s) of Investigation
<b>Capitol Hill Southeast Phase II (2010)</b>	<b>Permit Research</b> <b>Reconnaissance Survey</b>

---

**PHOTOS - DIGITIZED**

Caption:

**Image File Not Found**

Path: X:\SD Databases\SE Phase  
I\Database\Pictures\Square 1097\  
File: 100\_17th\_Street\_SE\_facade\_looking\_NE.jpg  
Date:: Photog:  
Code:: R: Fr:

---

Caption:

**Image File Not Found**

Path: X:\SD Databases\SE Phase  
I\Database\Pictures\Square 1097\  
File: 100\_17th\_Street\_SE\_facade\_looking\_SE.JPG  
Date:: Photog:  
Code:: R: Fr:

---

Caption:

**Image File Not Found**

Path: X:\SD Databases\SE Phase  
I\Database\Pictures\Square 1097\  
File: 100\_17th\_Street\_SE\_rear\_looking\_NW.jpg  
Date:: Photog:  
Code:: R: Fr:

---

Caption:

## Image File Not Found

Path: X:\SD Databases\SE Phase  
II\Database\Pictures\Square 1097\  
File: 100\_17th\_Street\_SE\_rear\_looking\_SW.JPG  
Date:: Photog:  
Code:: R: Fr:

---

### PHOTOS - B/W OR NON-DIGITIZED

---

Photo Code	Roll	Frame(s)	Date	Photographer	Caption
------------	------	----------	------	--------------	---------

---

### MISCELLANEOUS NOTES DATA

---

Notes:

### PERMIT DATA

---

Permit Issue Date	Number	Type	Remarks
12/17/1921	4536	Build	

---

Permit Notes:

### BIBLIOGRAPHIC DATA

---

### SIGNIFICANCE DATA

---

Study Unit

---

Code	Criteria
------	----------

---

### DATA PROCESSING EVENTS DATA

---

# Resource All Data Report

# ID Number: 1097-0078

## BASICS DATA

ID Number: **1097-0078**      Year Built: **1921**      Data Source: **Permit**

Number	Extended	Street	Quad	Type of Address
<b>102</b>		<b>17th Street</b>	<b>SE</b>	<b>Current</b>

Name(s)	Type of Name
<b>Rowhouse, 102 17th Street, S.E.</b>	<b>Common</b>

TaxCode1	TaxCode2	TaxCode3	Type	Explain
<b>1097/0078</b>			<b>Square/Lot</b>	<b>Current</b>

## STATUS/PURPOSE/USE DATA

Resource Type: **Building**      Status Current: **Extant**  
Desig. Status: **Historic**      Quality:  
Purpose: **Rowhouse**      Condition: **Good**

Function/Use	Start	Source	Stop	Source	Explain
<b>Residential (Single-Family)</b>	<b>1921</b>	<b>Permit</b>			<b>Historic/Current</b>

## CONSTRUCTION DATA

Construction Event	Start	Source	Stop	Source	Cost Source
<b>Orig Construction</b>	<b>1921</b>	<b>Permit</b>			<b>3750 Permit</b>

Construction Event	Association	Associated Name
<b>Orig Construction</b>	<b>Architect</b>	<b>Norton, W.P.</b>
<b>Orig Construction</b>	<b>Builder</b>	<b>Barkman, George W.</b>
<b>Orig Construction</b>	<b>Owner</b>	<b>Barkman, George W.</b>

Construction Notes:

**One of eight rowhouses constructed from the same permit (#4536).**

## PEOPLE/EVENTS DATA

Racial Segregation Status:

## SETTING/SHAPE/SIZE DATA

Surroundings: **Urban**  
Streetscape: **Intact**  
Relate to Othr Bldgs: **Row (1 of 8)**  
Relate to Street: **Raised Front Yard/Setback**  
Massing: **Row Building/Front Porch**  
Footprint: **Rectangular**

Cross Reference Notes:

Number Stories: **2**  
Bays Wide: **2**  
Height:      **17**  
Width:      **32**  
Depth/Length:  
SqFt:  
Volume:  
Lot Width

Outbuilding Type	Contributing Status
------------------	---------------------

Lot Depth/Length:

Lot SqFt:

Acreage:

Has Driveway:

Outbuilding Notes:

**STYLE/EXTERIOR DATA**

Architectural Style(s)

Colonial Revival  
Craftsman

Exterior & Architectural Notes:

May 2010: Constructed in 1921 by George W. Barkman, this two-story, two-bay Colonial Revival-style single-family dwelling was influenced by the Craftsman style. Designed by W.P. Norton, this dwelling is one of eight similar dwellings constructed from the same permit (#4536). Set on a solid concrete foundation and constructed of brick, the façade (west elevation) is faced with five-course, American-bond brick. A soldier brick string course spans the façade (west elevation) and is located above the second story windows. A sloping roof caps the dwelling and is fronted along the façade by a false mansard roof. Covered with asphalt shingles, the roof features a prominent overhanging eave. Exposed rafter ends finish the roof. An interior brick chimney pierces the roof and has a plain cap. The southernmost bay of the façade holds a replacement single-leaf paneled wood door with lights. A single-light transom surmounts the door opening. The northernmost bay holds a bowed window composed of ten-light vinyl casement windows. Additional openings on the façade hold 1/1, double-hung, vinyl-sash windows with false 6/1 vinyl muntins. All windows have concrete sills. A one-story, full-width porch spans the façade and is set on a brick pier foundation that has been infilled with decorative concrete blocks. The flat roof of the porch has overhanging eaves and is supported metal filigree posts set on brick pedestals. Metal balusters encircle the porch, which is accessed via poured concrete steps in the southernmost bay. The rear (east) elevation is fenestrated with single and paired 1/1, double-hung, vinyl-sash windows, a one-light vinyl casement window, and a single-leaf paneled wood door with lights. All windows have rowlock brick sills and are surmounted by two-course, rowlock brick segmental arches.

A one-story, full-width porch spans the rear elevation and is original. Set on a brick pier foundation, the porch is capped by a shed roof of standing-seam metal. Square wood posts support the roof. Square wood balusters encircle the porch, which is accessed via steps in the southernmost end bay.

Site Notes:

May 2010: This single-family dwelling is located on the east side of 17th Street, S.E. and is set back approximately fifteen feet from the concrete sidewalk. The dwelling is adjacent to 100 and 104 17th Street, S.E. The raised, grassy front yard is marked by mature shrubs and is bounded by a retaining wall. A concrete walkway leads to the primary entrance of the dwelling from the sidewalk. The rear yard features a concrete paved parking space and is primarily enclosed by a metal chain-link fence.

**NOTABLE FEATURES DATA**

Component Feature

**EXTERIOR MATERIALS DATA**

Roof Component	Material	Color	Treatment	Source
Wall Component	Material	Color	Treatment	Source
Structure Component	Material	Feature		Source

Materials Notes:

**WINDOW/DOOR/INTERIOR DATA**

Window Location	Aperture Shape	Type	Lights	Material
Door Location	Aperture Shape	Type	Panels	Material

Notable Interior Plan(s)

Notable Interior Feature(s)

Interior Notes:

**PLAN/SURVEY/DESIGNATION DATA**

---

Neighborhood: **Capitol Hill**

Historic District(s)

Subdivision:

Ward/ANC:

Zoning:

Designation Event(s)

Contributing:

Survey(s)

Level(s) of Investigation

**Capitol Hill Southeast Phase II (2010)**

**Permit Research  
Reconnaissance Survey**

**PHOTOS - DIGITIZED**

---

Caption:

**Image File Not Found**

Path: **X:\SD Databases\SE Phase  
I\Database\Pictures\Square 1097\**

File: **102\_17th\_Street\_SE\_facade\_looking\_ESE.JPG  
G**

Date:: Photog:

Code:: R: Fr:

---

Caption:

**Image File Not Found**

Path: **X:\SD Databases\SE Phase  
I\Database\Pictures\Square 1097\**

File: **102\_17th\_Street\_SE\_facade\_looking\_NE.JPG**

Date:: Photog:

Code:: R: Fr:

---

Caption:

**Image File Not Found**

Path: **X:\SD Databases\SE Phase  
I\Database\Pictures\Square 1097\**

File: **102\_17th\_Street\_SE\_rear\_looking\_W.JPG**

Date:: Photog:

Code:: R: Fr:

---

**PHOTOS - B/W OR NON-DIGITIZED**

---

Photo Code	Roll	Frame(s)	Date	Photographer	Caption
------------	------	----------	------	--------------	---------

---

**MISCELLANEOUS NOTES DATA**

---

Notes:

**PERMIT DATA**

---

Permit Issue Date	Number	Type	Remarks
12/17/1921	4536	Build	

Permit Notes:

**BIBLIOGRAPHIC DATA**

---

**SIGNIFICANCE DATA**

---

Study Unit \_\_\_\_\_

Code            Criteria \_\_\_\_\_

**DATA PROCESSING EVENTS DATA**

---

# Resource All Data Report

# ID Number: 1097-0077

## BASICS DATA

ID Number: **1097-0077** Year Built: **1921** Data Source: **Permit**

Number Extended Street Quad Type of Address

**104** **17th Street** **SE Current**

Name(s) Type of Name

**Rowhouse, 104 17th Street, S.E.** **Common**

TaxCode1 TaxCode2 TaxCode3 Type Explain

**1097/0077** **Square/Lot** **Current**

## STATUS/PURPOSE/USE DATA

Resource Type: **Building** Status Current: **Extant**

Desig. Status: **Historic** Quality:

Purpose: **Rowhouse** Condition: **Good**

Function/Use Start Source Stop Source Explain

**Residential (Single-Family)** **1921** **Permit** **Historic/Current**

## CONSTRUCTION DATA

Construction Event Start Source Stop Source Cost Source

**Orig Construction** **1921** **Permit** **3750 Permit**

Construction Event Association Associated Name

**Orig Construction** **Architect** **Norton, W.P.**

**Orig Construction** **Builder** **Barkman, George W.**

**Orig Construction** **Owner** **Barkman, George W.**

Construction Notes:

**One of eight rowhouses constructed from the same permit (#4536).**

## PEOPLE/EVENTS DATA

Racial Segregation Status:

## SETTING/SHAPE/SIZE DATA

Surroundings: **Urban**

Streetscape: **Intact**

Relate to Othr Bldgs: **Row (1 of 8)**

Relate to Street: **Raised Front Yard/Setback**

Massing: **Row Building/Front Porch**

Footprint: **Rectangular**

Number Stories: **2**

Bays Wide: **2**

Height:

Width: **17**

Depth/Length: **32**

SqFt:

Volume:

Lot Width

Lot Depth/Length:

Lot SqFt:

Acreage:

Has Driveway:

Cross Reference Notes:

Outbuilding Type

Contributing Status

**Garage**

Outbuilding Notes:

**May 2010: A one-story, two-bay garage is located east of the dwelling and was constructed c. 1940. The garage is constructed of five-course, American-bond brick and is set on a solid brick foundation. A sloping roof caps the garage. A roll-up paneled metal door fenestrates the façade (west elevation).**



The southernmost bay of the façade is covered with aluminum siding.

## STYLE/EXTERIOR DATA

Architectural Style(s)

Colonial Revival

Craftsman

Exterior & Architectural Notes:

May 2010: Constructed in 1921 by George W. Barkman, this two-story, two-bay Colonial Revival-style single-family dwelling was influenced by the Craftsman style. Designed by W.P. Norton, this dwelling is one of eight similar dwellings constructed from the same permit (#4536). Set on a solid concrete foundation and constructed of brick, the façade (west elevation) is faced with five-course, American-bond brick. A soldier brick string course spans the façade (west elevation) and is located above the second story windows. A sloping roof caps the dwelling and is fronted along the façade by a false mansard roof. Covered with asphalt shingles, the roof features a prominent overhanging eave. Exposed rafter ends finish the roof. The southernmost bay of the façade holds a single-leaf wood door with lights. A single-light transom surmounts the door opening. Additional openings on the façade hold single and paired 1/1, double-hung, vinyl-sash windows. All windows have concrete sills. A one-story, full-width porch spans the façade and is set on a brick pier foundation that has been infilled with decorative concrete blocks. The flat roof of the porch has overhanging eaves and is supported brick posts set on brick pedestals. Metal balusters encircle the porch, which is accessed via poured concrete steps in the southernmost bay.

A two-story, full-width addition is located on the rear (east) elevation and was constructed c. 1970. The wood-frame addition is clad with asbestos siding and is capped by a sloping roof. Visible fenestration consists of 1/1, double-hung, vinyl-sash windows, 6/1, double-hung, wood-sash windows, and a single-leaf wood door. A one-story awning shelters the rear entry and is covered with asphalt shingles. Wood brackets support the awning.

Site Notes:

May 2010: This two-story, single-family dwelling is located on the east side of 17th Street, S.E. and is set back approximately fifteen feet from the concrete sidewalk. The dwelling is adjacent to 102 and 106 17th Street, S.E. The raised, grassy front yard is marked by mature shrubs and is bounded along its western edge by a low, stone retaining wall. A concrete walkway leads from the sidewalk to the front porch of the dwelling. The rear yard is enclosed by wood fencing. An alley is located east of the dwelling.

## NOTABLE FEATURES DATA

Component Feature

## EXTERIOR MATERIALS DATA

Roof Component Material Color Treatment Source

Wall Component Material Color Treatment Source

Structure Component Material Feature Source

Materials Notes:

## WINDOW/DOOR/INTERIOR DATA

Window Location Aperture Shape Type Lights Material

Door Location Aperture Shape Type Panels Material

Notable Interior Plan(s)

Notable Interior Feature(s)

Interior Notes:

---

**PLAN/SURVEY/DESIGNATION DATA**

Neighborhood: <b>Capitol Hill</b>	Historic District(s)
Subdivision:	
Ward/ANC:	
Zoning:	Designation Event(s)
Contributing:	
Survey(s)	Level(s) of Investigation
<b>Capitol Hill Southeast Phase II (2010)</b>	<b>Permit Research</b> <b>Reconnaissance Survey</b>

---

**PHOTOS - DIGITIZED**

Caption:

**Image File Not Found**

Path: X:\SD Databases\SE Phase  
I\Database\Pictures\Square 1097\  
File: 104\_17th\_Street\_SE\_facade\_looking\_NE.JPG  
Date:: Photog:  
Code:: R: Fr:

---

Caption:

**Image File Not Found**

Path: X:\SD Databases\SE Phase  
I\Database\Pictures\Square 1097\  
File: 104\_17th\_Street\_SE\_facade\_looking\_SE.JPG  
Date:: Photog:  
Code:: R: Fr:

---

Caption:

**Image File Not Found**

Path: X:\SD Databases\SE Phase  
I\Database\Pictures\Square 1097\  
File: 104\_17th\_Street\_SE\_garage(2).JPG  
Date:: Photog:  
Code:: R: Fr:

---

Caption:

## Image File Not Found

Path: X:\SD Databases\SE Phase  
I\Database\Pictures\Square 1097\

File: 104\_17th\_Street\_SE\_garage.JPG

Date:: Photog:

Code:: R: Fr:

Caption:

## Image File Not Found

Path: X:\SD Databases\SE Phase  
I\Database\Pictures\Square 1097\

File: 104\_17th\_Street\_SE\_rear.JPG

Date:: Photog:

Code:: R: Fr:

### PHOTOS - B/W OR NON-DIGITIZED

Photo Code	Roll	Frame(s)	Date	Photographer	Caption
------------	------	----------	------	--------------	---------

### MISCELLANEOUS NOTES DATA

Notes:

### PERMIT DATA

Permit Issue Date	Number	Type	Remarks
12/17/1921	4536	Build	

Permit Notes:

### BIBLIOGRAPHIC DATA

### SIGNIFICANCE DATA

Study Unit \_\_\_\_\_

Code	Criteria
------	----------

### DATA PROCESSING EVENTS DATA

# Resource All Data Report

# ID Number: 1097-0076

## BASICS DATA

ID Number: **1097-0076**      Year Built: **1921**      Data Source: **Permit**

Number	Extended	Street	Quad	Type of Address
<b>106</b>		<b>17th Street</b>	<b>SE</b>	<b>Current</b>

Name(s)	Type of Name
<b>Rowhouse, 106 17th Street, S.E.</b>	<b>Common</b>

TaxCode1	TaxCode2	TaxCode3	Type	Explain
<b>1097/0076</b>			<b>Square/Lot</b>	<b>Current</b>

## STATUS/PURPOSE/USE DATA

Resource Type: **Building**      Status Current: **Extant**  
Desig. Status: **Historic**      Quality:  
Purpose: **Rowhouse**      Condition: **Good**

Function/Use	Start	Source	Stop	Source	Explain
<b>Residential (Single-Family)</b>	<b>1921</b>	<b>Permit</b>			<b>Historic/Current</b>

## CONSTRUCTION DATA

Construction Event	Start	Source	Stop	Source	Cost Source
<b>Orig Construction</b>	<b>1921</b>	<b>Permit</b>			<b>3750 Permit</b>

Construction Event	Association	Associated Name
<b>Orig Construction</b>	<b>Architect</b>	<b>Norton, W.P.</b>
<b>Orig Construction</b>	<b>Builder</b>	<b>Barkman, George W.</b>
<b>Orig Construction</b>	<b>Owner</b>	<b>Barkman, George W.</b>

Construction Notes:

**One of eight rowhouses constructed from the same permit (#4536).**

## PEOPLE/EVENTS DATA

Racial Segregation Status:

## SETTING/SHAPE/SIZE DATA

Surroundings: **Urban**  
Streetscape: **Intact**  
Relate to Othr Bldgs: **Row (1 of 8)**  
Relate to Street: **Raised Front Yard/Setback**  
Massing: **Row Building/Front Porch**  
Footprint: **Rectangular**

Cross Reference Notes:

Number Stories: **2**  
Bays Wide: **2**  
Height:      **17**  
Width:      **32**  
Depth/Length: **32**  
SqFt:  
Volume:  
Lot Width

Outbuilding Type	Contributing Status
------------------	---------------------

Lot Depth/Length:  
Lot SqFt:  
Acreage:  
Has Driveway:

Outbuilding Notes:

**STYLE/EXTERIOR DATA**

Architectural Style(s)

**Colonial Revival  
Craftsman**

Exterior & Architectural Notes:

May 2010: Constructed in 1921 by George W. Barkman, this two-story, two-bay Colonial Revival-style single-family dwelling was influenced by the Craftsman style. Designed by W.P. Norton, this dwelling is one of eight similar dwellings constructed from the same permit (#4536). Set on a solid concrete foundation and constructed of brick, the façade (west elevation) is faced with five-course, American-bond brick. A soldier brick string course spans the façade (west elevation) and is located above the second story windows. A sloping roof caps the dwelling and is fronted along the façade by a false mansard roof. Covered with asphalt shingles, the roof features a prominent overhanging eave. Exposed rafter ends finish the roof. The southernmost bay of the façade holds a single-leaf multi-light wood door. A single-light transom surmounts the door opening. Additional openings on the façade hold single and paired 1/1, double-hung, vinyl-sash windows. All windows have concrete sills. A one-story, full-width porch spans the façade and is set on a brick pier foundation that has been infilled with decorative concrete blocks. The flat roof of the porch has overhanging eaves and is supported square wood posts set on brick pedestals. Metal balusters encircle the porch, which is accessed via poured concrete steps in the southernmost bay. The rear (east) elevation is fenestrated with a single-leaf metal-frame glass door, a single-leaf paneled metal door with lights, a one-light vinyl casement window, and single and paired 1/1, double-hung, vinyl-sash windows. All openings are surmounted by a two-course, rowlock brick segmental arch.

A two-story, full-width deck is located on the rear elevation. Square wood posts support the second story and each level is encircled by square wood posts.

Site Notes:

May 2010: This two-story, single-family dwelling is located on the east side of 17th Street, S.E. and is set back approximately fifteen feet from the concrete sidewalk. The dwelling is adjacent to 104 and 108 17th Street, S.E. The raised, grassy front yard is marked by foundation plantings and is bounded along its western edge by a low, stone retaining wall. A concrete walkway leads from the sidewalk and ends at the dwelling. The rear yard is enclosed by a wood fence. An alley is located east of the dwelling.

**NOTABLE FEATURES DATA**

Component Feature

**EXTERIOR MATERIALS DATA**

Roof Component Material Color Treatment Source

Wall Component Material Color Treatment Source

Structure Component Material Feature Source

Materials Notes:

[Empty text box for materials notes]

**WINDOW/DOOR/INTERIOR DATA**

Window Location Aperture Shape Type Lights Material

Door Location Aperture Shape Type Panels Material

Notable Interior Plan(s)

Notable Interior Feature(s)

Interior Notes:

[Empty text box for interior notes]

**PLAN/SURVEY/DESIGNATION DATA**

Neighborhood: **Capitol Hill**

Historic District(s)

Subdivision:

Ward/ANC:

Zoning:

Contributing:

Designation Event(s)

Survey(s)

Level(s) of Investigation

**Capitol Hill Southeast Phase II (2010)**

**Permit Research  
Reconnaissance Survey**

**PHOTOS - DIGITIZED**

Caption:

**Image File Not Found**

Path: **X:\SD Databases\SE Phase  
I\Database\Pictures\Square 1097\**

File: **106\_17th\_Street\_SE\_facade\_looking\_E.jpg**

Date:: Photog:

Code:: R: Fr:

Caption:

**Image File Not Found**

Path: **X:\SD Databases\SE Phase  
I\Database\Pictures\Square 1097\**

File: **106\_17th\_Street\_SE\_facade\_looking\_SE.JPG**

Date:: Photog:

Code:: R: Fr:

Caption:

**Image File Not Found**

Path: **X:\SD Databases\SE Phase  
I\Database\Pictures\Square 1097\**

File: **106\_17th\_Street\_SE\_rear\_looking\_W.jpg**

Date:: Photog:

Code:: R: Fr:

**PHOTOS - B/W OR NON-DIGITIZED**

Photo Code	Roll	Frame(s)	Date	Photographer	Caption
------------	------	----------	------	--------------	---------

**MISCELLANEOUS NOTES DATA**

Notes:

**PERMIT DATA**

Permit Issue Date	Number	Type	Remarks
12/17/1921	4536	Build	

Permit Notes:

---

**BIBLIOGRAPHIC DATA**

---

**SIGNIFICANCE DATA**

Study Unit

---

Code

Criteria

---

---

**DATA PROCESSING EVENTS DATA**

# Resource All Data Report

# ID Number: 1097-0075

## BASICS DATA

ID Number: **1097-0075**      Year Built: **1921**      Data Source: **Permit**

Number	Extended	Street	Quad	Type of Address
<b>108</b>		<b>17th Street</b>	<b>SE</b>	<b>Current</b>

Name(s)	Type of Name
<b>Rowhouse, 108 17th Street, S.E.</b>	<b>Common</b>

TaxCode1	TaxCode2	TaxCode3	Type	Explain
<b>1097/0075</b>			<b>Square/Lot</b>	<b>Current</b>

## STATUS/PURPOSE/USE DATA

Resource Type: **Building**      Status Current: **Extant**  
Desig. Status: **Historic**      Quality:  
Purpose: **Rowhouse**      Condition: **Good**

Function/Use	Start	Source	Stop	Source	Explain
<b>Residential (Single-Family)</b>	<b>1921</b>	<b>Permit</b>			<b>Historic/Current</b>

## CONSTRUCTION DATA

Construction Event	Start	Source	Stop	Source	Cost Source
<b>Orig Construction</b>	<b>1921</b>	<b>Permit</b>			<b>3750 Permit</b>

Construction Event	Association	Associated Name
<b>Orig Construction</b>	<b>Architect</b>	<b>Norton, W.P.</b>
<b>Orig Construction</b>	<b>Builder</b>	<b>Barkman, George W.</b>
<b>Orig Construction</b>	<b>Owner</b>	<b>Barkman, George W.</b>

Construction Notes:

**One of eight rowhouses constructed from the same permit (#4536).**

## PEOPLE/EVENTS DATA

Racial Segregation Status:

## SETTING/SHAPE/SIZE DATA

Surroundings: **Urban**  
Streetscape: **Intact**  
Relate to Othr Bldgs: **Row (1 of 8)**  
Relate to Street: **Raised Front Yard/Setback**  
Massing: **Row Building/Front Porch**  
Footprint: **Rectangular**

Cross Reference Notes:

Number Stories: **2**  
Bays Wide: **2**  
Height:      **17**  
Width:      **32**  
Depth/Length:      **32**  
SqFt:  
Volume:  
Lot Width

Outbuilding Type	Contributing Status
------------------	---------------------

Lot Depth/Length:  
Lot SqFt:  
Acreage:  
Has Driveway:

Outbuilding Notes:



**STYLE/EXTERIOR DATA**

Architectural Style(s)

Colonial Revival  
Craftsman

Exterior & Architectural Notes:

May 2010: Constructed in 1921 by George W. Barkman, this two-story, two-bay Colonial Revival-style single-family dwelling was influenced by the Craftsman style. Designed by W.P. Norton, this dwelling is one of eight similar dwellings constructed from the same permit (#4536). Set on a solid concrete foundation and constructed of brick, the façade (west elevation) is faced with five-course, American-bond brick. A soldier brick string course spans the façade (west elevation) and is located above the second story windows. A sloping roof caps the dwelling and is fronted along the façade by a false mansard roof. Covered with asphalt shingles, the roof features a prominent overhanging eave. Exposed rafter ends finish the roof. The southernmost bay of the façade holds a single-leaf wood door with lights. A single-light transom surmounts the door opening. Additional openings on the façade hold single and paired 1/1, double-hung, vinyl-sash windows. All windows have concrete sills. A one-story, full-width porch spans the façade and is set on a brick pier foundation that has been infilled with decorative concrete blocks. The flat roof of the porch has overhanging eaves and is supported by brick posts set on brick pedestals. Metal balusters encircle the porch, which is accessed via brick steps in the southernmost bay. The rear (east) elevation is fenestrated with single and paired 1/1, double-hung, vinyl-sash windows. All openings are surmounted by a two-course, rowlock brick segmental arch and have a rowlock brick sill.

A one-story, full-width enclosed porch is located on the rear elevation of the dwelling and is original. A sloping roof, covered with asphalt shingles, caps the enclosed porch. The porch has been enclosed with concrete blocks and metal jalousie windows. A single-leaf door is located in the northernmost bay.

Site Notes:

May 2010: This two-story, single-family dwelling is located on the east side of 17th Street, S.E. and is set back approximately fifteen feet from the concrete sidewalk. The raised, grassy front yard is landscaped with mature trees, shrubs, and foundation plantings. A brick walkway leads from the primary entrance of the dwelling and ends at the sidewalk. The rear yard is enclosed by a wood fence. An alley is located east of the dwelling.

**NOTABLE FEATURES DATA**

Component Feature

**EXTERIOR MATERIALS DATA**

Roof Component Material Color Treatment Source

Wall Component Material Color Treatment Source

Structure Component Material Feature Source

Materials Notes:

[Empty text box for materials notes]

**WINDOW/DOOR/INTERIOR DATA**

Window Location Aperture Shape Type Lights Material

Door Location Aperture Shape Type Panels Material

Notable Interior Plan(s)

Notable Interior Feature(s)

Interior Notes:

[Empty text box for interior notes]

**PLAN/SURVEY/DESIGNATION DATA**

Neighborhood: **Capitol Hill**

Historic District(s)

Subdivision:

Ward/ANC:

Zoning:

Contributing:

Designation Event(s)

Survey(s)

Level(s) of Investigation

**Capitol Hill Southeast Phase II (2010)**

**Permit Research  
Reconnaissance Survey**

**PHOTOS - DIGITIZED**

Caption:

**Image File Not Found**

Path: **X:\SD Databases\SE Phase  
I\Database\Pictures\Square 1097\**

File: **108\_17th\_Street\_SE\_facade\_looking\_NE.JPG**

Date:: Photog:

Code:: R: Fr:

Caption:

**Image File Not Found**

Path: **X:\SD Databases\SE Phase  
I\Database\Pictures\Square 1097\**

File: **108\_17th\_Street\_SE\_facade\_looking\_SW.JPG**

Date:: Photog:

Code:: R: Fr:

Caption:

**Image File Not Found**

Path: **X:\SD Databases\SE Phase  
I\Database\Pictures\Square 1097\**

File: **108\_17th\_Street\_SE\_rear\_looking\_W.JPG**

Date:: Photog:

Code:: R: Fr:

**PHOTOS - B/W OR NON-DIGITIZED**

Photo Code	Roll	Frame(s)	Date	Photographer	Caption
------------	------	----------	------	--------------	---------

**MISCELLANEOUS NOTES DATA**

Notes:

**PERMIT DATA**

Permit Issue Date	Number	Type	Remarks
-------------------	--------	------	---------

Permit Notes:

**BIBLIOGRAPHIC DATA**

---

**SIGNIFICANCE DATA**

---

Study Unit \_\_\_\_\_

Code

Criteria

---

**DATA PROCESSING EVENTS DATA**

---

# Resource All Data Report

# ID Number: 1097-0074

## BASICS DATA

ID Number: **1097-0074** Year Built: **1921** Data Source: **Permit**

Number	Extended	Street	Quad	Type of Address
<b>110</b>		<b>17th Street</b>	<b>SE</b>	<b>Current</b>

Name(s)	Type of Name
<b>Rowhouse, 110 17th Street, S.E.</b>	<b>Common</b>

TaxCode1	TaxCode2	TaxCode3	Type	Explain
<b>1097/0074</b>			<b>Square/Lot</b>	<b>Current</b>

## STATUS/PURPOSE/USE DATA

Resource Type: **Building** Status Current: **Extant**  
Desig. Status: **Historic** Quality:  
Purpose: **Rowhouse** Condition: **Good**

Function/Use	Start	Source	Stop	Source	Explain
<b>Residential (Single-Family)</b>	<b>1921</b>	<b>Permit</b>			<b>Historic/Current</b>

## CONSTRUCTION DATA

Construction Event	Start	Source	Stop	Source	Cost Source
<b>Orig Construction</b>	<b>1921</b>	<b>Permit</b>			<b>3750 Permit</b>

Construction Event	Association	Associated Name
<b>Orig Construction</b>	<b>Architect</b>	<b>Norton, W.P.</b>
<b>Orig Construction</b>	<b>Builder</b>	<b>Barkman, George W.</b>
<b>Orig Construction</b>	<b>Owner</b>	<b>Barkman, George W.</b>

Construction Notes:

**One of eight rowhouses constructed from the same permit (#4536).**

## PEOPLE/EVENTS DATA

Racial Segregation Status:

## SETTING/SHAPE/SIZE DATA

Surroundings: **Urban**  
Streetscape: **Intact**  
Relate to Othr Bldgs: **Row (1 of 8)**  
Relate to Street: **Raised Front Yard/Setback**  
Massing: **Row Building/Front Porch**  
Footprint: **Rectangular**

Cross Reference Notes:

Number Stories: **2**  
Bays Wide: **2**  
Height:   
Width: **17**  
Depth/Length: **32**  
SqFt:

Outbuilding Type	Contributing Status
------------------	---------------------

Volume:  
Lot Width

Lot Depth/Length:

Lot SqFt:

Acreage:

Has Driveway:

Outbuilding Notes:

**STYLE/EXTERIOR DATA**

Architectural Style(s)

Colonial Revival  
Craftsman

Exterior & Architectural Notes:

May 2010: Constructed in 1921 by George W. Barkman, this two-story, two-bay Colonial Revival-style single-family dwelling was influenced by the Craftsman style. Designed by W.P. Norton, this dwelling is one of eight similar dwellings constructed from the same permit (#4536). Set on a solid concrete foundation and constructed of brick, the façade (west elevation) is faced with five-course, American-bond brick. A soldier brick string course spans the façade (west elevation) and is located above the second story windows. A sloping roof caps the dwelling and is fronted along the façade by a false mansard roof. Covered with asphalt shingles, the roof features a prominent overhanging eave. Exposed rafter ends finish the roof. An interior brick chimney pierces the roof and has a plain cap. The southernmost bay of the façade holds a single-leaf, metal-frame glass door. A single-light transom surmounts the door opening. Additional openings on the façade hold single and paired 1/1, double-hung, vinyl-sash windows. All windows have concrete sills. A one-story, full-width porch spans the façade and is set on a brick pier foundation. The flat roof of the porch has overhanging eaves and is supported by brick posts set on brick pedestals. Metal balusters encircle the porch, which is accessed via brick steps in the southernmost bay. The rear (east) elevation is fenestrated with single and paired 1/1, double-hung, vinyl-sash windows and a single-leaf paneled door with lights. All openings are surmounted by a two-course, rowlock brick segmental arch. Window openings are accented by a rowlock brick sill.

Site Notes:

May 2010: This two-story, single-family dwelling is located on the east side of 17th Street, S.E. and is set back approximately fifteen feet from the concrete sidewalk. The dwelling is adjacent to 108 and 112 17th Street, S.E. The landscaped front yard is marked by mature shrubs and foundation plantings and is bounded along its western edge by a low, stone retaining wall. A concrete walkway leads from the primary entrance and ends at the sidewalk. The rear yard is enclosed by a wood fence. An alley is located east of the dwelling.

**NOTABLE FEATURES DATA**

Component \_\_\_\_\_ Feature \_\_\_\_\_

**EXTERIOR MATERIALS DATA**

Roof Component \_\_\_\_\_ Material \_\_\_\_\_ Color \_\_\_\_\_ Treatment \_\_\_\_\_ Source \_\_\_\_\_

Wall Component \_\_\_\_\_ Material \_\_\_\_\_ Color \_\_\_\_\_ Treatment \_\_\_\_\_ Source \_\_\_\_\_

Structure Component \_\_\_\_\_ Material \_\_\_\_\_ Feature \_\_\_\_\_ Source \_\_\_\_\_

Materials Notes:

[Empty text box for materials notes]

**WINDOW/DOOR/INTERIOR DATA**

Window Location \_\_\_\_\_ Aperture Shape \_\_\_\_\_ Type \_\_\_\_\_ Lights \_\_\_\_\_ Material \_\_\_\_\_

Door Location \_\_\_\_\_ Aperture Shape \_\_\_\_\_ Type \_\_\_\_\_ Panels \_\_\_\_\_ Material \_\_\_\_\_

Notable Interior Plan(s) \_\_\_\_\_

Notable Interior Feature(s) \_\_\_\_\_

Interior Notes:

[Empty text box for interior notes]

**PLAN/SURVEY/DESIGNATION DATA**

Neighborhood: **Capitol Hill**

Historic District(s) \_\_\_\_\_

Subdivision:

Ward/ANC:  
Zoning:  
Contributing:

Designation Event(s)

Survey(s)

Level(s) of Investigation

Capitol Hill Southeast Phase II (2010)

Permit Research  
Reconnaissance Survey

### PHOTOS - DIGITIZED

Caption:

**Image File Not Found**

Path: X:\SD Databases\SE Phase  
I\Database\Pictures\Square 1097\

File: 110\_17th\_Street\_SE\_facade\_looking\_NE.JPG

Date:: Photog:

Code:: R: Fr:

Caption:

**Image File Not Found**

Path: X:\SD Databases\SE Phase  
I\Database\Pictures\Square 1097\

File: 110\_17th\_Street\_SE\_facade\_looking\_SE.JPG

Date:: Photog:

Code:: R: Fr:

Caption:

**Image File Not Found**

Path: X:\SD Databases\SE Phase  
I\Database\Pictures\Square 1097\

File: 110\_17th\_Street\_SE\_rear.JPG

Date:: Photog:

Code:: R: Fr:

### PHOTOS - B/W OR NON-DIGITIZED

Photo Code	Roll	Frame(s)	Date	Photographer	Caption
------------	------	----------	------	--------------	---------

### MISCELLANEOUS NOTES DATA

Notes:

### PERMIT DATA

Permit Issue Date	Number	Type	Remarks
12/17/1921	4536	Build	

Permit Notes:

**BIBLIOGRAPHIC DATA**

---

**SIGNIFICANCE DATA**

---

Study Unit \_\_\_\_\_

Code

Criteria

---

**DATA PROCESSING EVENTS DATA**

---

# Resource All Data Report

# ID Number: 1097-0073

## BASICS DATA

ID Number: **1097-0073**      Year Built: **1921**      Data Source: **Permit**

Number	Extended	Street	Quad	Type of Address
<b>112</b>		<b>17th Street</b>	<b>SE</b>	<b>Current</b>

Name(s)	Type of Name
<b>Rowhouse, 112 17th Street, S.E.</b>	<b>Common</b>

TaxCode1	TaxCode2	TaxCode3	Type	Explain
<b>1097/0073</b>			<b>Square/Lot</b>	<b>Current</b>

## STATUS/PURPOSE/USE DATA

Resource Type: **Building**      Status Current: **Extant**  
Desig. Status: **Historic**      Quality:  
Purpose: **Rowhouse**      Condition: **Good**

Function/Use	Start	Source	Stop	Source	Explain
<b>Residential (Single-Family)</b>	<b>1921</b>	<b>Permit</b>			<b>Historic/Current</b>

## CONSTRUCTION DATA

Construction Event	Start	Source	Stop	Source	Cost Source
<b>Orig Construction</b>	<b>1921</b>	<b>Permit</b>			<b>3750 Permit</b>

Construction Event	Association	Associated Name
<b>Orig Construction</b>	<b>Architect</b>	<b>Norton, W.P.</b>
<b>Orig Construction</b>	<b>Builder</b>	<b>Barkman, George W.</b>
<b>Orig Construction</b>	<b>Owner</b>	<b>Barkman, George W.</b>

Construction Notes:

**One of eight rowhouses constructed from the same permit (#4536).**

## PEOPLE/EVENTS DATA

Racial Segregation Status:

## SETTING/SHAPE/SIZE DATA

Surroundings: **Urban**  
Streetscape: **Intact**  
Relate to Othr Bldgs: **Row (1 of 8)**  
Relate to Street: **Raised Front Yard/Setback**  
Massing: **Row Building/Front Porch**  
Footprint: **Rectangular**

Cross Reference Notes:

Number Stories: **2**  
Bays Wide: **2**  
Height:      **17**  
Width:      **32**  
Depth/Length:  
SqFt:

Outbuilding Type	Contributing Status
------------------	---------------------

Volume:  
Lot Width

Lot Depth/Length:

Lot SqFt:

Acreage:

Has Driveway:

Outbuilding Notes:



**STYLE/EXTERIOR DATA**

Architectural Style(s)

Colonial Revival  
Craftsman

Exterior & Architectural Notes:

May 2010: Constructed in 1921 by George W. Barkman, this two-story, two-bay Colonial Revival-style single-family dwelling was influenced by the Craftsman style. Designed by W.P. Norton, this dwelling is one of eight similar dwellings constructed from the same permit (#4536). Set on a solid concrete foundation and constructed of brick, the façade (west elevation) is faced with five-course, American-bond brick. A soldier brick string course spans the façade (west elevation) and is located above the second story windows. A sloping roof caps the dwelling and is fronted along the façade by a false mansard roof. Covered with asphalt shingles, the roof features a prominent overhanging eave. An interior brick chimney pierces the roof and has a plain cap. The southernmost bay of the façade holds a replacement, single-leaf, paneled wood door with lights. A single-light transom surmounts the door opening. Additional openings on the façade hold single and paired 1/1, double-hung, vinyl-sash windows. All windows have concrete sills. A one-story, full-width porch spans the façade and is set on a brick pier foundation. The flat roof of the porch has overhanging eaves and is supported by brick posts set on brick pedestals and a central metal filigree post. Metal balusters encircle the porch, which is accessed via brick steps in the southernmost bay. The rear (east) elevation is fenestrated with single and paired 1/1, double-hung, vinyl-sash windows. Two-course, rowlock brick segmental arches and rowlock brick sills complement each window opening.

A one-story, full-width enclosed porch is located on the rear elevation of the dwelling and is set on a brick pier foundation that has been infilled. The wood-frame enclosed porch is clad with vinyl siding and is capped by a sloping roof covered with standing-seam metal. Fenestration consists of a single-leaf paneled door, a single-leaf door, and triple 1/1, double-hung, vinyl-sash windows.

Site Notes:

May 2010: This two-story, single-family dwelling is located on the east side of 17th Street, S.E. and is set back approximately fifteen feet from the concrete sidewalk. The dwelling is adjacent to 110 and 114 17th Street, S.E. The raised, grassy yard is marked by mature shrubs and is bounded by a brick retaining wall. A brick walkway leads from the primary entrance of the dwelling and ends at the sidewalk. The rear yard is paved with concrete and is bounded by wood fencing. An alley is located east of the dwelling.

**NOTABLE FEATURES DATA**

Component	Feature
-----------	---------

**EXTERIOR MATERIALS DATA**

Roof Component	Material	Color	Treatment	Source
----------------	----------	-------	-----------	--------

Wall Component	Material	Color	Treatment	Source
----------------	----------	-------	-----------	--------

Structure Component	Material	Feature	Source
---------------------	----------	---------	--------

Materials Notes:

[Empty text box for materials notes]

**WINDOW/DOOR/INTERIOR DATA**

Window Location	Aperture Shape	Type	Lights	Material
-----------------	----------------	------	--------	----------

Door Location	Aperture Shape	Type	Panels	Material
---------------	----------------	------	--------	----------

Notable Interior Plan(s)

Notable Interior Feature(s)

Interior Notes:

[Empty text box for interior notes]

**PLAN/SURVEY/DESIGNATION DATA**

---

Neighborhood: **Capitol Hill** Historic District(s) \_\_\_\_\_  
Subdivision: \_\_\_\_\_  
Ward/ANC: \_\_\_\_\_  
Zoning: \_\_\_\_\_ Designation Event(s) \_\_\_\_\_  
Contributing: \_\_\_\_\_  
Survey(s) \_\_\_\_\_ Level(s) of Investigation \_\_\_\_\_  
**Capitol Hill Southeast Phase II (2010)** **Permit Research**  
**Reconnaissance Survey**

**PHOTOS - DIGITIZED**

---

Caption:

**Image File Not Found**

Path: X:\SD Databases\SE Phase  
I\Database\Pictures\Square 1097\  
File: 112\_17th\_Street\_SE\_facade\_looking\_NE.jpg  
Date:: Photog:  
Code:: R: Fr:

---

Caption:

**Image File Not Found**

Path: X:\SD Databases\SE Phase  
I\Database\Pictures\Square 1097\  
File: 112\_17th\_Street\_SE\_facade\_looking\_SE.JPG  
Date:: Photog:  
Code:: R: Fr:

---

Caption:

**Image File Not Found**

Path: X:\SD Databases\SE Phase  
I\Database\Pictures\Square 1097\  
File: 112\_17th\_Street\_SE\_rear\_looking\_W.jpg  
Date:: Photog:  
Code:: R: Fr:

---

**PHOTOS - B/W OR NON-DIGITIZED**

---

Photo Code	Roll	Frame(s)	Date	Photographer	Caption
------------	------	----------	------	--------------	---------

---

**MISCELLANEOUS NOTES DATA**

---

Notes:

**PERMIT DATA**

---

Permit Issue Date	Number	Type	Remarks
12/17/1921	4536	Build	

Permit Notes:

**BIBLIOGRAPHIC DATA**

---

**SIGNIFICANCE DATA**

---

Study Unit \_\_\_\_\_

Code            Criteria \_\_\_\_\_

**DATA PROCESSING EVENTS DATA**

---

# Resource All Data Report

# ID Number: 1097-0072

## BASICS DATA

ID Number: **1097-0072** Year Built: **1921** Data Source: **Permit**

Number Extended Street Quad Type of Address

**114** **17th Street** **NW Current**

Name(s) Type of Name

**Rowhouse, 114 17th Street, S.E.** **Common**

TaxCode1 TaxCode2 TaxCode3 Type Explain

**1097/0072** **Square/Lot** **Current**

## STATUS/PURPOSE/USE DATA

Resource Type: **Building** Status Current: **Extant**

Desig. Status: **Historic** Quality:

Purpose: **Rowhouse** Condition: **Good**

Function/Use Start Source Stop Source Explain

**Residential (Single-Family)** **1921** **Permit** **Historic/Current**

## CONSTRUCTION DATA

Construction Event Start Source Stop Source Cost Source

**Orig Construction** **1921** **Permit** **3750 Permit**

Construction Event Association Associated Name

**Orig Construction** **Architect** **Norton, W.P.**

**Orig Construction** **Builder** **Barkman, George W.**

**Orig Construction** **Owner** **Barkman, George W.**

Construction Notes:

**One of eight rowhouses constructed from the same permit (#4536).**

## PEOPLE/EVENTS DATA

Racial Segregation Status:

## SETTING/SHAPE/SIZE DATA

Surroundings: **Urban**

Streetscape: **Intact**

Relate to Othr Bldgs: **Row Corner (1 of 8)**

Relate to Street: **Raised Front Yard/Setback**

Massing: **Row Building/Front Porch**

Footprint: **Rectangular**

Number Stories: **2**

Bays Wide: **2**

Height:

Width: **17**

Depth/Length: **32**

SqFt:

Volume:

Lot Width

Lot Depth/Length:

Lot SqFt:

Acreage:

Has Driveway:

Cross Reference Notes:

Outbuilding Type

Contributing Status

Outbuilding Notes:

**STYLE/EXTERIOR DATA**

Architectural Style(s)

Colonial Revival  
Craftsman

Exterior & Architectural Notes:

May 2010: Constructed in 1921 by George W. Barkman, this two-story, two-bay Colonial Revival-style single-family dwelling was influenced by the Craftsman style. Designed by W.P. Norton, this dwelling is one of eight similar dwellings constructed from the same permit (#4536). Set on a solid concrete foundation and constructed of brick, the façade (west elevation) is faced with five-course, American-bond brick. A soldier brick string course spans the façade (west elevation) and south (side) elevation and is located above the second story windows. A sloping roof caps the dwelling and is fronted along the façade by a false mansard roof. Covered with asphalt shingles, the roof features a prominent overhanging eave. Exposed rafter ends finish the roof. An interior-side brick chimney rises from the south (side) elevation and is parged. The southernmost bay of the façade holds a replacement, single-leaf wood door with a diamond light. A single-light transom surmounts the door opening. Additional openings on the façade hold single and paired 1/1, double-hung, vinyl-sash windows. All windows have concrete sills. A one-story, full-width porch spans the façade and is set on a brick pier foundation that is infilled with decorative concrete blocks. The flat roof of the porch has overhanging eaves and is supported by Tuscan wood columns set on brick. Metal balusters encircle the porch, which is accessed via steps in the southernmost bay. The south elevation is fenestrated with a 1/1, double-hung, vinyl-sash window and paired one-light vinyl sliding windows. Two-course, rowlock brick segmental arches and rowlock brick sills complement each window opening. The rear (east) elevation is fenestrated with single and paired 1/1, double-hung, vinyl-sash windows. Two-course, rowlock brick segmental arches and rowlock brick sills complement each window opening.

A one-story, full-width enclosed porch is located on the rear elevation of the dwelling and is original. The wood-frame enclosed porch is clad with vinyl siding and is capped by a sloping roof. Fenestration consists of a single-leaf door, a 1/1, double-hung, vinyl-sash window, and a tripartite window. The tripartite window is composed of a central one-light vinyl fixed window and flanking sliding vinyl windows.

Site Notes:

May 2010: This two-story, single-family dwelling is located on the east side of 17th Street, S.E. and is set back approximately fifteen feet from the concrete sidewalk. The north (side) elevation is adjacent to 112 17th Street, S.E. and an asphalt-paved alley runs parallel to the south (side) elevation. The raised, grassy front yard is marked by mature shrubs and is bounded by a retaining wall composed of concrete blocks. The rear yard is enclosed by wood fencing. An alley is located east of the dwelling.

**NOTABLE FEATURES DATA**

Component Feature

**EXTERIOR MATERIALS DATA**

Roof Component Material Color Treatment Source

Wall Component Material Color Treatment Source

Structure Component Material Feature Source

Materials Notes:

**WINDOW/DOOR/INTERIOR DATA**

Window Location Aperture Shape Type Lights Material

Door Location Aperture Shape Type Panels Material

Notable Interior Plan(s)

Notable Interior Feature(s)

Interior Notes:

**PLAN/SURVEY/DESIGNATION DATA**

---

Neighborhood: <b>Capitol Hill</b>	Historic District(s) _____
Subdivision:	
Ward/ANC:	
Zoning:	Designation Event(s) _____
Contributing:	
Survey(s) _____	Level(s) of Investigation _____
<b>Capitol Hill Southeast Phase II (2010)</b>	<b>Permit Research</b>
	<b>Reconnaissance Survey</b>

**PHOTOS - DIGITIZED**

---

Caption:

**Image File Not Found**

Path: X:\SD Databases\SE Phase  
I\Database\Pictures\Square 1097\  
File: 114\_17th\_Street\_SE\_facade\_looking\_NE.JPG  
Date:: Photog:  
Code:: R: Fr:

---

Caption:

**Image File Not Found**

Path: X:\SD Databases\SE Phase  
I\Database\Pictures\Square 1097\  
File: 114\_17th\_Street\_SE\_facade\_looking\_SE.JPG  
Date:: Photog:  
Code:: R: Fr:

---

Caption:

**Image File Not Found**

Path: X:\SD Databases\SE Phase  
I\Database\Pictures\Square 1097\  
File: 114\_17th\_Street\_SE\_rear\_looking\_NW.JPG  
Date:: Photog:  
Code:: R: Fr:

---

**PHOTOS - B/W OR NON-DIGITIZED**

---

Photo Code	Roll	Frame(s)	Date	Photographer	Caption
------------	------	----------	------	--------------	---------

---

**MISCELLANEOUS NOTES DATA**

---

Notes:

**PERMIT DATA**

---

Permit Issue Date	Number	Type	Remarks
12/17/1921	4536	Build	

Permit Notes:

**BIBLIOGRAPHIC DATA**

---

**SIGNIFICANCE DATA**

---

Study Unit \_\_\_\_\_

Code            Criteria \_\_\_\_\_

**DATA PROCESSING EVENTS DATA**

---

# Resource All Data Report

# ID Number: 1097-0106

## BASICS DATA

ID Number: **1097-0106** Year Built: **1922** Data Source: **Permit**

Number Extended Street Quad Type of Address

**116** **17th Street** **SE Current**

Name(s) Type of Name

**Single Dwelling, 116 17th Street, S.E.** **Common**

TaxCode1 TaxCode2 TaxCode3 Type Explain

**1097/0106** **Square/Lot** **Current**

## STATUS/PURPOSE/USE DATA

Resource Type: **Building** Status Current: **Extant**

Desig. Status: **Historic** Quality:

Purpose: **Residential** Condition: **Good**

Function/Use Start Source Stop Source Explain

**Residential (Single-Family)** **1922** **Permit** **Historic/Current**

## CONSTRUCTION DATA

Construction Event Start Source Stop Source Cost Source

**Orig Construction** **1922** **Permit** **3000 Permit**

Construction Event Association Associated Name

**Orig Construction** **Builder** **Barkman, George W.**

**Orig Construction** **Owner** **Barkman, George W.**

Construction Notes:

**One of six rowhouses constructed from the same permit (#544), and one of two constructed along 17th Street, S.E.**

## PEOPLE/EVENTS DATA

Racial Segregation Status:

## SETTING/SHAPE/SIZE DATA

Surroundings: **Urban**

Streetscape: **Intact**

Relate to Othr Bldgs: **Attached (1 side)**

Relate to Street: **Raised Front Yard/Setback**

Massing: **Vertical Box/front porch**

Footprint: **Rectangular**

Number Stories: **2**

Bays Wide: **2**

Height:

Width: **16**

Depth/Length: **30**

SqFt:

Volume:

Lot Width

Lot Depth/Length:

Lot SqFt:

Acreage:

Has Driveway:

Cross Reference Notes:

Outbuilding Type

Contributing Status

Outbuilding Notes:



**STYLE/EXTERIOR DATA**

Architectural Style(s)

**Colonial Revival**

Exterior & Architectural Notes:

May 2010: Constructed in 1922 by George W. Barkman, this two-story, two-bay Colonial Revival-style single-family dwelling is one of six similar dwellings constructed from the same permit (#544). Set on a solid concrete foundation and constructed of brick, the façade (west elevation) is faced with five-course, American-bond brick. A sloping roof caps the dwelling and is fronted along the façade by a false mansard roof. The false mansard roof is covered with slate shingles and features a prominent overhanging eave. The northernmost bay of the façade holds a single-leaf, wood door with a diamond light, which is topped by a single-light transom. Additional openings on the façade hold single and paired 1/1, double-hung, vinyl-sash windows with false 6/1 vinyl muntins. All windows have concrete sills. A one-story, full-width porch spans the façade and is set on a brick pier foundation that is infilled with decorative concrete blocks. The flat roof, featuring overhanging eaves, is supported by metal filigree posts that are set on brick pedestals. Metal balusters encircle the porch, which is accessed via poured concrete steps in the northernmost end bay. The north (side) elevation is fenestrated with a 1/1, double-hung, vinyl-sash window. A two-course, rowlock brick segmental arch and a wood sill accent this opening. Additional fenestration consists of six-light wood windows, which have rowlock brick sills and two-course, rowlock brick segmental arches. The rear (east) elevation is pierced by single and paired 1/1, double-hung, vinyl-sash windows and a single-leaf paneled door. The window openings feature two-course, rowlock brick segmental arches and metal-clad sills.

A one-story, full-width enclosed porch is located on the rear elevation of the dwelling and is set on a brick pier foundation. The wood-frame enclosed porch is clad with vinyl siding and is capped by a sloping roof. Fenestration consists of a single-leaf, paneled metal door and 1/1, double-hung, vinyl-sash windows.

Site Notes:

May 2010: This two-story, single-family dwelling is located on the east side of 17th Street, S.E. and is set back approximately fifteen feet from the concrete sidewalk. The south (side) elevation of the dwelling is adjacent to 118 17th Street, S.E. and an asphalt-paved alley runs parallel to the north (side) elevation. The gassy front yard is bounded by a low retaining wall. A concrete walkway leads from the primary entrance and ends at the sidewalk. The rear yard is paved with concrete. An alley is located east of the dwelling.

**NOTABLE FEATURES DATA**

Component	Feature
-----------	---------

**EXTERIOR MATERIALS DATA**

Roof Component	Material	Color	Treatment	Source
Wall Component	Material	Color	Treatment	Source
Structure Component	Material	Feature		Source

Materials Notes:

**WINDOW/DOOR/INTERIOR DATA**

Window Location	Aperture Shape	Type	Lights	Material
Door Location	Aperture Shape	Type	Panels	Material

Notable Interior Plan(s)

Notable Interior Feature(s)

Interior Notes:

**PLAN/SURVEY/DESIGNATION DATA**

---

Neighborhood: **Capitol Hill**

Historic District(s)

---

Subdivision:

Ward/ANC:

Zoning:

Designation Event(s)

---

Contributing:

Survey(s)

---

Level(s) of Investigation

---

**Capitol Hill Southeast Phase II (2010)**

**Permit Research  
Reconnaissance Survey**

**PHOTOS - DIGITIZED**

---

Caption:

**Image File Not Found**

Path: **X:\SD Databases\SE Phase  
I\Database\Pictures\Square 1097\**

File: **116\_17th\_Street\_SE\_facade\_looking\_E.JPG**

Date:: Photog:

Code:: R: Fr:

---

Caption:

**Image File Not Found**

Path: **X:\SD Databases\SE Phase  
I\Database\Pictures\Square 1097\**

File: **116\_17th\_Street\_SE\_facade\_looking\_SE.JPG**

Date:: Photog:

Code:: R: Fr:

---

Caption:

**Image File Not Found**

Path: **X:\SD Databases\SE Phase  
I\Database\Pictures\Square 1097\**

File: **116\_17th\_Street\_SE\_rear.JPG**

Date:: Photog:

Code:: R: Fr:

---

Caption:

**Image File Not Found**

Path: **X:\SD Databases\SE Phase  
I\Database\Pictures\Square 1097\**

File: **116\_17th\_Street\_SE\_side\_looking\_SE.JPG**

Date:: Photog:

Code:: R: Fr:

---

**PHOTOS - B/W OR NON-DIGITIZED**

---

Photo Code	Roll	Frame(s)	Date	Photographer	Caption
------------	------	----------	------	--------------	---------

---

**MISCELLANEOUS NOTES DATA**

---

Notes:

**PERMIT DATA**

---

Permit Issue Date	Number	Type	Remarks
07/15/1922	544	Build	

---

Permit Notes:

**BIBLIOGRAPHIC DATA**

---

**SIGNIFICANCE DATA**

---

Study Unit \_\_\_\_\_

Code	Criteria
------	----------

---

**DATA PROCESSING EVENTS DATA**

---

# Resource All Data Report

# ID Number: 1097-0105

## BASICS DATA

ID Number: **1097-0105** Year Built: **1922** Data Source: **Permit**

Number	Extended	Street	Quad	Type of Address
<b>118</b>		<b>17th Street</b>	<b>SE</b>	<b>Current</b>

Name(s)	Type of Name
<b>Single Dwelling, 118 17th Street, S.E.</b>	<b>Common</b>

TaxCode1	TaxCode2	TaxCode3	Type	Explain
<b>1097/0105</b>			<b>Square/Lot</b>	<b>Current</b>

## STATUS/PURPOSE/USE DATA

Resource Type: **Building** Status Current: **Extant**  
Desig. Status: **Historic** Quality:  
Purpose: **Residential** Condition: **Good**

Function/Use	Start	Source	Stop	Source	Explain
<b>Residential (Single-Family)</b>	<b>1922</b>	<b>Permit</b>			<b>Historic/Current</b>

## CONSTRUCTION DATA

Construction Event	Start	Source	Stop	Source	Cost Source
<b>Orig Construction</b>	<b>1922</b>	<b>Permit</b>			<b>3000 Permit</b>

Construction Event	Association	Associated Name
<b>Orig Construction</b>	<b>Builder</b>	<b>Barkman, George W.</b>
<b>Orig Construction</b>	<b>Owner</b>	<b>Barkman, George W.</b>

Construction Notes:

**One of six rowhouses constructed from the same permit(#544), and one of two constructed on 17th Street, S.E.**

## PEOPLE/EVENTS DATA

Racial Segregation Status:

## SETTING/SHAPE/SIZE DATA

Surroundings: **Urban**  
Streetscape: **Intact**  
Relate to Othr Bldgs: **Attached (1 side)**  
Relate to Street: **Raised Front Yard/Setback**  
Massing: **Vertical Box/front porch**  
Footprint: **Rectangular**

Cross Reference Notes:

Number Stories: **2**  
Bays Wide: **2**  
Height: \_\_\_\_\_  
Width: **16**  
Depth/Length: **30**

Outbuilding Type	Contributing Status
------------------	---------------------

SqFt:  
Volume:

Lot Width

Lot Depth/Length:

Lot SqFt:

Acreage:

Has Driveway:

Outbuilding Notes:

**STYLE/EXTERIOR DATA**

Architectural Style(s)

Colonial Revival

Exterior & Architectural Notes:

May 2010: Constructed in 1922 by George W. Barkman, this two-story, two-bay Colonial Revival-style single-family dwelling is one of six similar dwellings constructed from the same permit (#544). Set on a solid concrete foundation and constructed of brick, the façade (west elevation) is faced with five-course, American-bond brick. The foundation of the south elevation is parged. A sloping roof caps the dwelling and is fronted along the façade by a false mansard roof. The false mansard roof is covered with asphalt shingles and features a prominent overhanging eave. An interior-side brick chimney rises from the south (side) elevation and has a plain cap. The northernmost bay of the façade holds a single-leaf, wood door with a single-light, which is topped by a single-light transom. Additional openings on the façade hold single and paired 1/1, double-hung, vinyl-sash windows. All windows have concrete sills. A one-story, full-width porch spans the façade and is set on a brick pier foundation that is infilled with wood lattice. The flat roof, featuring overhanging eaves, is supported by brick posts that are set on brick pedestals. Square wood balusters encircle the porch, which is accessed via wood steps in the northernmost end bay. The south (side) elevation is fenestrated with 1/1, double-hung, vinyl-sash windows and six-light wood windows. A two-course, rowlock brick segmental arch and concrete sill accents each opening. The rear (east) elevation is pierced by single and paired 1/1, double-hung, vinyl-sash windows. The window openings feature two-course, rowlock brick segmental arches and metal-clad sills.

A one-story, full-width enclosed porch is located on the rear elevation and is set on a brick pier foundation. The wood-frame enclosed porch is clad with vinyl siding and is capped by a sloping roof. A single-leaf, paneled wood door and a one-light wood fixed window fenestrate the enclosed porch.

Site Notes:

May 2010: This two-story, single-family dwelling is located on the east side of 17th Street, S.E. and is set back approximately fifteen feet from the concrete sidewalk. The north (side) elevation of the dwelling is adjacent to 116 17th Street, S.E. and a driveway is located south of the dwelling. The grassy front yard is bounded along its western edge by a low, concrete retaining wall. A concrete walkway leads from the primary entrance of the dwelling and terminates at the sidewalk. The rear yard is enclosed by a metal chain-link fence. An alley is located east of the dwelling.

**NOTABLE FEATURES DATA**

Component	Feature
-----------	---------

**EXTERIOR MATERIALS DATA**

Roof Component	Material	Color	Treatment	Source
----------------	----------	-------	-----------	--------

Wall Component	Material	Color	Treatment	Source
----------------	----------	-------	-----------	--------

Structure Component	Material	Feature	Source
---------------------	----------	---------	--------

Materials Notes:

**WINDOW/DOOR/INTERIOR DATA**

Window Location	Aperture Shape	Type	Lights	Material
-----------------	----------------	------	--------	----------

Door Location	Aperture Shape	Type	Panels	Material
---------------	----------------	------	--------	----------

Notable Interior Plan(s)	Notable Interior Feature(s)
--------------------------	-----------------------------

Interior Notes:

**PLAN/SURVEY/DESIGNATION DATA**

Neighborhood: **Capitol Hill**  
Subdivision:  
Ward/ANC:  
Zoning:  
Contributing:  
  
Survey(s)  
**Capitol Hill Southeast Phase II (2010)**

Historic District(s)  

---

Designation Event(s)  

---

Level(s) of Investigation  
**Permit Research**  
**Reconnaissance Survey**

**PHOTOS - DIGITIZED**

---

Caption:

**Image File Not Found**

Path: **X:\SD Databases\SE Phase  
I\Database\Pictures\Square 1097\**  
File: **118\_17th\_Street\_facade\_looking\_E.JPG**  
Date:: Photog:  
Code:: R: Fr:

---

Caption:

**Image File Not Found**

Path: **X:\SD Databases\SE Phase  
I\Database\Pictures\Square 1097\**  
File: **118\_17th\_Street\_facade\_looking\_SE.JPG**  
Date:: Photog:  
Code:: R: Fr:

---

Caption:

**Image File Not Found**

Path: **X:\SD Databases\SE Phase  
I\Database\Pictures\Square 1097\**  
File: **118\_17th\_Street\_SE\_rear\_looking\_SW.jpg**  
Date:: Photog:  
Code:: R: Fr:

---

Caption:

**Image File Not Found**

Path: **X:\SD Databases\SE Phase  
I\Database\Pictures\Square 1097\**  
File: **118\_17th\_Street\_side\_looking\_NE.jpg**  
Date:: Photog:  
Code:: R: Fr:

---

**PHOTOS - B/W OR NON-DIGITIZED**

---

Photo Code	Roll	Frame(s)	Date	Photographer	Caption
------------	------	----------	------	--------------	---------

---

**MISCELLANEOUS NOTES DATA**

---

Notes:

**PERMIT DATA**

---

Permit Issue Date	Number	Type	Remarks
07/15/1922	544	Build	

---

Permit Notes:

**BIBLIOGRAPHIC DATA**

---

**SIGNIFICANCE DATA**

---

Study Unit \_\_\_\_\_

Code	Criteria
------	----------

---

**DATA PROCESSING EVENTS DATA**

---

# Resource All Data Report

# ID Number: 1097-0104

## BASICS DATA

ID Number: **1097-0104** Year Built: **1922** Data Source: **Permit**

Number Extended Street Quad Type of Address

**1700 Independence Avenue SE Current**

Name(s) Type of Name

**Rowhouse, 1700 Independence Avenue, S.E. Common**

TaxCode1 TaxCode2 TaxCode3 Type Explain

**1097/0104 Square/Lot Current**

## STATUS/PURPOSE/USE DATA

Resource Type: **Building** Status Current: **Extant**

Desig. Status: **Historic** Quality:

Purpose: **Rowhouse** Condition: **Good**

Function/Use Start Source Stop Source Explain

**Residential (Single-Family) 1922 Permit Historic/Current**

## CONSTRUCTION DATA

Construction Event Start Source Stop Source Cost Source

**Orig Construction 1922 Permit 3000 Permit**

Construction Event Association Associated Name

**Orig Construction Builder Barkman, George W.**

**Orig Construction Owner Barkman, George W.**

Construction Notes:

**One of six similar rowhouses constructed from the same permit (#544).**

## PEOPLE/EVENTS DATA

Racial Segregation Status:

## SETTING/SHAPE/SIZE DATA

Surroundings: **Urban**

Streetscape: **Intact**

Relate to Othr Bldgs: **Row (1 of 4)**

Relate to Street: **Raised Front Yard/Setback**

Massing: **Row Building/Front Porch**

Footprint: **Rectangular**

Number Stories: **2**

Bays Wide: **2**

Height:

Width: **16**

Depth/Length: **30**

SqFt:

Volume:

Lot Width

Lot Depth/Length:

Lot SqFt:

Acreage:

Has Driveway:

Cross Reference Notes:

Outbuilding Type

Contributing Status

**Shed**

Outbuilding Notes:

**May 2010: A one-story, one-bay prefabricated shed is located north of the dwelling and was constructed c. 1995. The rubber shed is capped by a front-gabled rubber roof. Double-leaf rubber doors fenestrate the shed.**



**STYLE/EXTERIOR DATA**

Architectural Style(s)

Colonial Revival  
Craftsman

Exterior & Architectural Notes:

May 2010: Constructed in 1922 by George W. Barkman, this two-story, two-bay Colonial Revival-style single-family rowhouse was influenced by the Craftsman style and is one of six similar dwellings constructed from the same permit (#544). Set on a solid concrete foundation and constructed of brick, the façade (south elevation) is faced with five-course, American-bond brick. A sloping roof caps the dwelling and is fronted along the façade by a false mansard roof. The false mansard roof is covered with asphalt shingles and features a prominent overhanging eave. Exposed rafter ends complement the eave. An interior-side brick chimney rises from the west (side) elevation and has a corbeled brick cap. The easternmost bay of the façade holds a replacement single-leaf, paneled wood door with lights, which is topped by a single-light transom. Additional openings on the façade hold single and paired 1/1, double-hung, vinyl-sash windows. All windows have concrete sills. A one-story, full-width porch spans the façade and is set on a brick pier foundation that is infilled with decorative concrete blocks. The flat roof, featuring overhanging eaves, is supported by brick posts. Metal balusters encircle the porch, which is accessed via poured concrete steps in the easternmost end bay. The west (side) elevation is fenestrated with 1/1, double-hung, vinyl-sash windows and paired one-light vinyl sliding windows. All windows have concrete sills. The rear (north) elevation is pierced by single and paired 1/1, double-hung, vinyl-sash windows. The window openings feature two-course, rowlock brick segmental arches and concrete sills.

A one-story, full-width enclosed porch is located on the rear (north) elevation and is set on a raised screened foundation. The wood-frame enclosed porch is clad with wood weatherboard siding and is capped by a sloping roof. Fenestration consists of a single-leaf paneled metal door with lights and metal jalousie windows.

Site Notes:

May 2010: This two-story rowhouse is located on the northeast corner of Independence Avenue, S.E. and 17th Street, S.E. and is set back approximately five feet from the concrete sidewalk. The east (side) elevation of the dwelling is adjacent to 1702 Independence Avenue, S.E. The raised, grassy front and side yards are marked by mature shrubs and is bounded by a stone retaining wall. A metal chain-link fence tops the retaining wall. A patio is located north of the dwelling.

**NOTABLE FEATURES DATA**

Component Feature

**EXTERIOR MATERIALS DATA**

Roof Component Material Color Treatment Source

Wall Component Material Color Treatment Source

Structure Component Material Feature Source

Materials Notes:

[Empty text box for materials notes]

**WINDOW/DOOR/INTERIOR DATA**

Window Location Aperture Shape Type Lights Material

Door Location Aperture Shape Type Panels Material

Notable Interior Plan(s) Notable Interior Feature(s)

Interior Notes:

[Empty text box for interior notes]

**PLAN/SURVEY/DESIGNATION DATA**

---

Neighborhood: <b>Capitol Hill</b>	Historic District(s)
Subdivision:	
Ward/ANC:	
Zoning:	Designation Event(s)
Contributing:	
Survey(s)	Level(s) of Investigation
<b>Capitol Hill Southeast Phase II (2010)</b>	<b>Permit Research</b> <b>Reconnaissance Survey</b>

**PHOTOS - DIGITIZED**

---

Caption:

**Image File Not Found**

Path: X:\SD Databases\SE Phase  
I\Database\Pictures\Square 1097\  
File: 1700\_Independence\_Avenue\_SE\_facade\_loo  
king\_NE.JPG  
Date:: Photog:  
Code:: R: Fr:

---

Caption:

**Image File Not Found**

Path: X:\SD Databases\SE Phase  
I\Database\Pictures\Square 1097\  
File: 1700\_Independence\_Avenue\_SE\_facade\_loo  
king\_NW.JPG  
Date:: Photog:  
Code:: R: Fr:

---

Caption:

**Image File Not Found**

Path: X:\SD Databases\SE Phase  
I\Database\Pictures\Square 1097\  
File: 1700\_Independence\_Avenue\_SE\_rear\_loo  
king\_SE.JPG  
Date:: Photog:  
Code:: R: Fr:

---

Caption:

## Image File Not Found

Path: X:\SD Databases\SE Phase  
II\Database\Pictures\Square 1097\  
File: 1700\_Independence\_Avenue\_SE\_shed\_lookin  
g\_E.JPG

Date:: Photog:  
Code:: R: Fr:

---

### PHOTOS - B/W OR NON-DIGITIZED

---

Photo Code	Roll	Frame(s)	Date	Photographer	Caption
------------	------	----------	------	--------------	---------

---

### MISCELLANEOUS NOTES DATA

---

Notes:

### PERMIT DATA

---

Permit Issue Date	Number	Type	Remarks
07/15/1922	544	Build	

Permit Notes:

### BIBLIOGRAPHIC DATA

---

### SIGNIFICANCE DATA

---

Study Unit \_\_\_\_\_

Code Criteria \_\_\_\_\_

### DATA PROCESSING EVENTS DATA

---

# Resource All Data Report

**ID Number: 1097-0103**

## BASICS DATA

ID Number: **1097-0103** Year Built: **1922** Data Source: **Permit**

Number Extended Street Quad Type of Address

**1702 Independence Avenue SE Current**

Name(s) Type of Name

**Rowhouse, 1702 Independence Avenue, S.E. Common**

TaxCode1 TaxCode2 TaxCode3 Type Explain

**1097/0103 Square/Lot Current**

## STATUS/PURPOSE/USE DATA

Resource Type: **Building** Status Current: **Extant**

Desig. Status: **Historic** Quality:

Purpose: **Rowhouse** Condition: **Fair**

Function/Use Start Source Stop Source Explain

**Residential (Single-Family) 1922 Permit Historic/Current**

## CONSTRUCTION DATA

Construction Event Start Source Stop Source Cost Source

**Rear Addition c. 1980 Site Visit/Map**

**Orig Construction 1922 Permit 3000 Permit**

Construction Event Association Associated Name

**Orig Construction Builder Barkman, George W.**

**Orig Construction Owner Barkman, George W.**

Construction Notes:

**One of six similar rowhouses constructed from the same permit and is one of four located along Independence Avenue, S.E.**

## PEOPLE/EVENTS DATA

Racial Segregation Status:

## SETTING/SHAPE/SIZE DATA

Surroundings: **Urban**  
 Streetscape: **Intact**  
 Relate to Othr Bldgs: **Row (1 of 4)**  
 Relate to Street: **Raised Front Yard/Setback**  
 Massing: **Row Building/Front Porch**  
 Footprint: **Rectangular**

Cross Reference Notes:

Number Stories: **2**  
 Bays Wide: **2**  
 Height: \_\_\_\_\_  
 Width: **16**  
 Depth/Length: **30**  
 SqFt: \_\_\_\_\_  
 Volume: \_\_\_\_\_  
 Lot Width \_\_\_\_\_  
 Lot Depth/Length: \_\_\_\_\_  
 Lot SqFt: \_\_\_\_\_  
 Acreage: \_\_\_\_\_  
 Has Driveway:

Outbuilding Type \_\_\_\_\_ Contributing Status \_\_\_\_\_

Outbuilding Notes:

**STYLE/EXTERIOR DATA**

Architectural Style(s)

**Colonial Revival**  
**Craftsman**

Exterior & Architectural Notes:

**May 2010: Constructed in 1922 by George W. Barkman, this two-story, two-bay Colonial Revival-style single-family rowhouse was influenced by the Craftsman style and is one of six similar dwellings constructed from the same permit (#544). Set on a solid concrete foundation and constructed of brick, the façade (south elevation) is faced with five-course, American-bond brick. A sloping roof caps the dwelling and is fronted along the façade by a false mansard roof. The false mansard roof is covered with slate shingles and features a prominent overhanging eave. Exposed rafter ends complement the eave. An interior brick chimney pierces the roof and has a plain cap. The easternmost bay of the façade holds a single-leaf, paneled wood door with lights, which is topped by a single-light transom. Additional openings on the façade hold single and paired 1/1, double-hung, vinyl-sash windows. All windows have concrete sills. A one-story, full-width porch spans the façade and is set on a brick pier foundation that is infilled with wood lattice. The flat roof, featuring overhanging eaves, is supported by brick posts. Metal balusters encircle the porch, which is accessed via poured concrete steps in the easternmost end bay.**

**A two-story, full-width addition is located on the rear (north) elevation and was constructed c. 1980. The wood-frame addition is clad with vinyl siding and is set on a pier foundation. A wood deck extends from the rear elevation of the addition. Visible fenestration consists of a single-leaf door and paired one-light vinyl sliding windows.**

Site Notes:

**May 2010: This two-story, single-family rowhouse is located north of the dwelling and is located approximately five feet from the concrete sidewalk. The dwelling is adjacent to 1700 and 1704 Independence Avenue, S.E. The raised front yard is marked by mature shrubs and is bounded by a low, stone retaining wall. The rear yard is enclosed by a metal chain-link fence.**

**NOTABLE FEATURES DATA**

Component \_\_\_\_\_ Feature \_\_\_\_\_

**EXTERIOR MATERIALS DATA**

Roof Component      Material      Color      Treatment      Source

Wall Component      Material      Color      Treatment      Source

Structure Component      Material      Feature      Source

Materials Notes:

**WINDOW/DOOR/INTERIOR DATA**

---

Window Location      Aperture Shape      Type      Lights      Material

---

Door Location      Aperture Shape      Type      Panels      Material

---

Notable Interior Plan(s) \_\_\_\_\_

Notable Interior Feature(s) \_\_\_\_\_

Interior Notes:

**PLAN/SURVEY/DESIGNATION DATA**

---

Neighborhood:      **Capitol Hill**

Historic District(s) \_\_\_\_\_

Subdivision:

Ward/ANC:

Zoning:

Designation Event(s) \_\_\_\_\_

Contributing:

Survey(s) \_\_\_\_\_

Level(s) of Investigation \_\_\_\_\_

**Capitol Hill Southeast Phase II (2010)**

**Permit Research  
Reconnaissance Survey**

**PHOTOS - DIGITIZED**

---

Caption:

**Image File Not Found**

Path:      **X:\SD Databases\SE Phase  
I\Database\Pictures\Square 1097\**

File:      **1702\_Independence\_Avenue\_SE\_facade\_loo  
king\_NE.JPG**

Date::      Photog:

Code::      R:      Fr:

---

Caption:

**Image File Not Found**

Path:      **X:\SD Databases\SE Phase  
I\Database\Pictures\Square 1097\**

File:      **1702\_Independence\_Avenue\_SE\_facade\_loo  
king\_NW.JPG**

Date::      Photog:

Code::      R:      Fr:

---

Caption:

## Image File Not Found

Path: X:\SD Databases\SE Phase  
 I\Database\Pictures\Square 1097\  
 File: 1702\_Independence\_Avenue\_SE\_rear(2).JPG  
 Date:: Photog:  
 Code:: R: Fr:

Caption:

## Image File Not Found

Path: X:\SD Databases\SE Phase  
 I\Database\Pictures\Square 1097\  
 File: 1702\_Independence\_Avenue\_SE\_rear.JPG  
 Date:: Photog:  
 Code:: R: Fr:

### PHOTOS - B/W OR NON-DIGITIZED

Photo Code	Roll	Frame(s)	Date	Photographer	Caption
------------	------	----------	------	--------------	---------

### MISCELLANEOUS NOTES DATA

Notes:

### PERMIT DATA

Permit Issue Date	Number	Type	Remarks
07/15/1922	544	Build	

Permit Notes:

### BIBLIOGRAPHIC DATA

### SIGNIFICANCE DATA

Study Unit \_\_\_\_\_

Code	Criteria
------	----------

### DATA PROCESSING EVENTS DATA

# Resource All Data Report

**ID Number: 1097-0102**

## BASICS DATA

ID Number: **1097-0102** Year Built: **1922** Data Source: **Permit**

Number Extended Street Quad Type of Address

**1704 Independence Avenue SE Current**

Name(s) Type of Name

**Rowhouse, 1704 Independence Avenue, S.E. Common**

TaxCode1 TaxCode2 TaxCode3 Type Explain

**1097/0102 Square/Lot Current**

## STATUS/PURPOSE/USE DATA

Resource Type: **Building** Status Current: **Extant**

Desig. Status: **Historic** Quality:

Purpose: **Rowhouse** Condition: **Good**

Function/Use Start Source Stop Source Explain

**Residential (Single-Family) 1922 Permit Historic/Current**

## CONSTRUCTION DATA

Construction Event Start Source Stop Source Cost Source

**Rear Addition c. 1965 Site Visit/Map**

**Orig Construction 1922 Permit 3000 Permit**

Construction Event Association Associated Name

**Orig Construction Builder Barkman, George W.**

**Orig Construction Owner Barkman, George W.**

Construction Notes:

**One of six similar rowhouses constructed from the same permit (#544) and is one of four constructed along Independence Avenue, S.E.**

## PEOPLE/EVENTS DATA

Racial Segregation Status:

## SETTING/SHAPE/SIZE DATA



Surroundings: **Urban**  
 Streetscape: **Intact**  
 Relate to Othr Bldgs: **Row (1 of 4)**  
 Relate to Street: **Raised Front Yard/Setback**  
 Massing: **Row Building/Front Porch**  
 Footprint: **Rectangular**

Cross Reference Notes:

Number Stories: **2**  
 Bays Wide: **2**  
 Height: **16**  
 Width: **30**  
 Depth/Length: **30**

Outbuilding Type \_\_\_\_\_ Contributing Status \_\_\_\_\_

SqFt:  
 Volume:  
 Lot Width  
 Lot Depth/Length:  
 Lot SqFt:  
 Acreage:  
 Has Driveway:

Outbuilding Notes:

**STYLE/EXTERIOR DATA**

Architectural Style(s)

**Colonial Revival**  
**Craftsman**

Exterior & Architectural Notes:

**May 2010: Constructed in 1922 by George W. Barkman, this two-story, two-bay Colonial Revival-style single-family rowhouse was influenced by the Craftsman style and is one of six similar dwellings constructed from the same permit (#544). Set on a solid concrete foundation and constructed of brick, the façade (south elevation) is faced with five-course, American-bond brick. A sloping roof caps the dwelling and is fronted along the façade by a false mansard roof. The false mansard roof is covered with slate shingles and features a prominent overhanging eave. An interior brick chimney pierces the roof and has a plain cap. The easternmost bay of the façade holds a replacement, single-leaf, paneled wood door with lights, which is topped by a single-light transom. Additional openings on the façade hold single and paired 1/1, double-hung, vinyl-sash windows. All windows have concrete sills. A one-story, full-width porch spans the façade and is set on a brick pier foundation that is infilled with concrete blocks. The flat roof, featuring overhanging eaves, is supported by metal filigree posts. Metal balusters encircle the porch, which is accessed via poured concrete steps in the easternmost end bay.**

**A two-story, full-width addition is located on the rear (north) elevation of the dwelling and was constructed c. 1965. The addition is constructed of brick and is set on a solid foundation. A sloping roof caps the addition. Fenestration consists of sliding glass doors and paired 1/1, double-hung, vinyl-sash windows. A wood deck extends from the rear elevation.**

Site Notes:

**May 2010: This two-story, single-family rowhouse is located on the north side of Independence Avenue, S.E. and is set back approximately five feet from the concrete sidewalk. The dwelling is adjacent to 1702 and 1706 Independence Avenue, S.E. The raised, grassy yard is bounded along its southern edge by a brick retaining wall. The rear yard is enclosed by a metal chain-link fence.**

**NOTABLE FEATURES DATA**

Component	Feature
-----------	---------

**EXTERIOR MATERIALS DATA**

Roof Component	Material	Color	Treatment	Source
----------------	----------	-------	-----------	--------

Wall Component	Material	Color	Treatment	Source
----------------	----------	-------	-----------	--------

Structure Component	Material	Feature	Source
---------------------	----------	---------	--------

Materials Notes:

**WINDOW/DOOR/INTERIOR DATA**

---

Window Location      Aperture Shape      Type      Lights      Material

---

Door Location      Aperture Shape      Type      Panels      Material

---

Notable Interior Plan(s) \_\_\_\_\_

Notable Interior Feature(s) \_\_\_\_\_

Interior Notes:

**PLAN/SURVEY/DESIGNATION DATA**

---

Neighborhood:      **Capitol Hill**

Historic District(s) \_\_\_\_\_

Subdivision:

Ward/ANC:

Zoning:

Designation Event(s) \_\_\_\_\_

Contributing:

Survey(s) \_\_\_\_\_

Level(s) of Investigation \_\_\_\_\_

**Capitol Hill Southeast Phase II (2010)**

**Permit Research  
Reconnaissance Survey**

**PHOTOS - DIGITIZED**

---

Caption:

**Image File Not Found**

Path:      **X:\SD Databases\SE Phase  
I\Database\Pictures\Square 1097\**

File:      **1704\_Independence\_Avenue\_SE\_facade\_loo  
king\_NE.JPG**

Date::      Photog:

Code::      R:      Fr:

---

Caption:

**Image File Not Found**

Path:      **X:\SD Databases\SE Phase  
I\Database\Pictures\Square 1097\**

File:      **1704\_Independence\_Avenue\_SE\_facade\_loo  
king\_NW.jpg**

Date::      Photog:

Code::      R:      Fr:

---

Caption:

## Image File Not Found

Path: X:\SD Databases\SE Phase  
II\Database\Pictures\Square 1097\  
File: 1704\_Independence\_Avenue\_SE\_rear\_looking  
\_SE.jpg  
Date:: Photog:  
Code:: R: Fr:

---

### PHOTOS - B/W OR NON-DIGITIZED

---

Photo Code	Roll	Frame(s)	Date	Photographer	Caption
------------	------	----------	------	--------------	---------

---

### MISCELLANEOUS NOTES DATA

---

Notes:

### PERMIT DATA

---

Permit Issue Date	Number	Type	Remarks
07/15/1922	544	Build	

---

Permit Notes:

### BIBLIOGRAPHIC DATA

---

### SIGNIFICANCE DATA

---

Study Unit \_\_\_\_\_

Code            Criteria \_\_\_\_\_

### DATA PROCESSING EVENTS DATA

---

# Resource All Data Report

# ID Number: 1097-0101

## BASICS DATA

ID Number: **1097-0101** Year Built: **1922** Data Source: **Permit**

Number	Extended	Street	Quad	Type of Address
<b>1706</b>		<b>Independence Avenue</b>	<b>SE</b>	<b>Current</b>

Name(s)	Type of Name
<b>Rowhouse, 1706 Independence Avenue, S.E.</b>	<b>Common</b>

TaxCode1	TaxCode2	TaxCode3	Type	Explain
<b>1097/0101</b>			<b>Square/Lot</b>	<b>Current</b>

## STATUS/PURPOSE/USE DATA

Resource Type: **Building** Status Current: **Extant**  
Desig. Status: **Historic** Quality:  
Purpose: **Rowhouse** Condition: **Good**

Function/Use	Start	Source	Stop	Source	Explain
<b>Residential (Single-Family)</b>	<b>1922</b>	<b>Permit</b>			<b>Historic/Current</b>

## CONSTRUCTION DATA

Construction Event	Start	Source	Stop	Source	Cost Source
<b>Orig Construction</b>	<b>1922</b>	<b>Permit</b>			<b>3000 Permit</b>

Construction Event	Association	Associated Name
<b>Orig Construction</b>	<b>Builder</b>	<b>Barkman, George W.</b>
<b>Orig Construction</b>	<b>Owner</b>	<b>Barkman, George W.</b>

Construction Notes:

**One of six similar rowhouses constructed from the same permit (#544) and one of four constructed along Independence Avenue, S.E.**

## PEOPLE/EVENTS DATA

Racial Segregation Status:

## SETTING/SHAPE/SIZE DATA

Surroundings: **Urban**  
Streetscape: **Intact**  
Relate to Othr Bldgs: **Row End (1 of 4)**  
Relate to Street: **Raised Front Yard/Setback**  
Massing: **Row Building/Front Porch**  
Footprint: **Rectangular**

Cross Reference Notes:

Number Stories: **2**  
Bays Wide: **2**  
Height: **16**  
Width: **30**  
Depth/Length: **30**

Outbuilding Type	Contributing Status
------------------	---------------------

SqFt:  
Volume:  
Lot Width  
Lot Depth/Length:  
Lot SqFt:  
Acreage:  
Has Driveway:

Outbuilding Notes:

## STYLE/EXTERIOR DATA

Architectural Style(s)

Colonial Revival

Craftsman

Exterior & Architectural Notes:

May 2010: Constructed in 1922 by George W. Barkman, this two-story, two-bay Colonial Revival-style single-family rowhouse was influenced by the Craftsman style and is one of six similar dwellings constructed from the same permit (#544). Set on a solid concrete foundation and constructed of brick, the façade (south elevation) is faced with five-course, American-bond brick. A sloping roof caps the dwelling and is fronted along the façade by a false mansard roof. The false mansard roof is covered with asphalt shingles and features a prominent overhanging eave. An interior brick chimney pierces the roof and has a plain cap. The easternmost bay of the façade holds a single-leaf door, which is topped by a single-light transom. Additional openings on the façade hold single and paired 1/1, double-hung, vinyl-sash windows. All windows have concrete sills. A one-story, full-width porch spans the façade and is set on a brick pier foundation that is infilled with honeycomb brickwork. The flat roof, featuring overhanging eaves, is supported by brick posts. Metal balusters encircle the porch, which is accessed via poured concrete steps in the easternmost end bay. The east (side) elevation is fenestrated with 1/1, double-hung, vinyl-sash windows. Two-course, rowlock brick segmental arches and concrete sills accent these openings. The rear (north) elevation is fenestrated with single and paired 1/1, double-hung, vinyl-sash windows and a single-leaf door with lights. All openings are topped by two-course, rowlock brick segmental arches and the windows also feature concrete sills. A wood deck extends from the rear elevation and is set on a wood post foundation.

Site Notes:

May 2010: This two-story, single-family rowhouse is located on the north side of Independence Avenue, S.E. and is set back approximately five feet from the concrete sidewalk. The west (side) elevation is adjacent to 1704 Independence Avenue, S.E. and an asphalt-paved alley runs parallel to the east (side) elevation of the dwelling. The raised, grassy front yard is bounded along its southern edge by a low, brick retaining wall. The rear yard is enclosed by wood fencing.

## NOTABLE FEATURES DATA

Component	Feature
-----------	---------

## EXTERIOR MATERIALS DATA

Roof Component	Material	Color	Treatment	Source
----------------	----------	-------	-----------	--------

Wall Component	Material	Color	Treatment	Source
----------------	----------	-------	-----------	--------

Structure Component	Material	Feature	Source
---------------------	----------	---------	--------

Materials Notes:

## WINDOW/DOOR/INTERIOR DATA

Window Location	Aperture Shape	Type	Lights	Material
-----------------	----------------	------	--------	----------

Door Location	Aperture Shape	Type	Panels	Material
---------------	----------------	------	--------	----------

Notable Interior Plan(s)

Notable Interior Feature(s)

Interior Notes:

## PLAN/SURVEY/DESIGNATION DATA

Neighborhood: **Capitol Hill**

Historic District(s)

Subdivision:

Ward/ANC:  
Zoning:  
Contributing:

Designation Event(s) \_\_\_\_\_

Survey(s)  
**Capitol Hill Southeast Phase II (2010)**

Level(s) of Investigation  
**Permit Research  
Reconnaissance Survey**

**PHOTOS - DIGITIZED**

---

Caption:

**Image File Not Found**

Path: X:\SD Databases\SE Phase  
I\Database\Pictures\Square 1097\  
File: 1706\_Independence\_Avenue\_SE\_facade\_loo  
king\_NE.JPG  
Date:: Photog:  
Code:: R: Fr:

---

Caption:

**Image File Not Found**

Path: X:\SD Databases\SE Phase  
I\Database\Pictures\Square 1097\  
File: 1706\_Independence\_Avenue\_SE\_facade\_loo  
king\_NW.JPG  
Date:: Photog:  
Code:: R: Fr:

---

Caption:

**Image File Not Found**

Path: X:\SD Databases\SE Phase  
I\Database\Pictures\Square 1097\  
File: 1706\_Independence\_Avenue\_SE\_rear\_loo  
king\_SW.JPG  
Date:: Photog:  
Code:: R: Fr:

---

**PHOTOS - B/W OR NON-DIGITIZED**

---

Photo Code	Roll	Frame(s)	Date	Photographer	Caption
------------	------	----------	------	--------------	---------

---

**MISCELLANEOUS NOTES DATA**

---

Notes:

**PERMIT DATA**

---

Permit Issue Date	Number	Type	Remarks
07/15/1922	544	Build	

Permit Notes:

---

**BIBLIOGRAPHIC DATA**

---

**SIGNIFICANCE DATA**

Study Unit

---

Code

Criteria

---

---

**DATA PROCESSING EVENTS DATA**

# Resource All Data Report

**ID Number: 1097-0046**

## BASICS DATA

ID Number: **1097-0046** Year Built: **1897** Data Source: **Permit**

Number Extended Street Quad Type of Address

**1712 Independence Avenue SE Current**

Name(s) Type of Name

**Rowhouse, 1712 Independence Avenue, S.E. Common**

TaxCode1 TaxCode2 TaxCode3 Type Explain

**1097/0046 Square/Lot Current**

## STATUS/PURPOSE/USE DATA

Resource Type: **Building** Status Current: **Extant**

Desig. Status: **Historic** Quality:

Purpose: **Rowhouse** Condition: **Good**

Function/Use Start Source Stop Source Explain

**Residential (Single-Family) 1897 Permit Historic/Current**

## CONSTRUCTION DATA

Construction Event Start Source Stop Source Cost Source

**Rear Addition c. 1965 Site Visit/Map**

**Orig Construction 1897 Permit 500 Permit**

Construction Event Association Associated Name

**Orig Construction Builder Moxley, J.T.**

**Orig Construction Owner Moxley, Rosalie**

Construction Notes:

**One of three rowhouses constructed from the same permit (#0305).**

## PEOPLE/EVENTS DATA

Racial Segregation Status:

## SETTING/SHAPE/SIZE DATA

Surroundings: **Urban**

Streetscape: **Intact**

Relate to Othr Bldgs: **Row End (1 of 3)**

Relate to Street: **Face on Setback Line**

Massing: **Row Building/Front Porch**

Footprint: **L-Shaped**

Number Stories: **2**

Bays Wide: **3**

Height:

Width: **16**

Depth/Length: **32**

SqFt:

Volume:

Lot Width

Lot Depth/Length:

Lot SqFt:

Acreage:

Has Driveway:

Cross Reference Notes:

Outbuilding Type

Contributing Status

Outbuilding Notes:



**STYLE/EXTERIOR DATA**

Architectural Style(s)

Italianate

Exterior & Architectural Notes:

May 2010: Constructed in 1897 by J.T. Moxley, this two-story, three-bay rowhouse was influenced by the Italianate style and is one of three similar rowhouses constructed from the same permit (#0305). Set on a solid brick foundation, this wood-frame dwelling is stuccoed. A sloping roof caps the dwelling and is complemented by a boxed wood cornice with small, scrolled brackets. An interior-side brick chimney rises from the west (side) elevation and has a plain cap. The easternmost bay of the façade (south elevation) holds a single-leaf, paneled metal door with lights. A single-light wood transom surmounts the door. Additional facade openings hold 1/1, double-hung, vinyl-sash windows and feature wood sills. A one-story, full-width porch spans the façade and is set on a solid foundation. The flat roof of the porch is supported by brick posts set on brick pedestals. Square wood balusters encircle the porch, which is accessed via the easternmost end bay. The rear (north) elevation is clad with German vinyl siding and is fenestrated with 1/1, double-hung, vinyl-sash windows.

A two-story ell extends from the easternmost bay of the rear elevation and is possibly original. The wood-frame ell is clad with German vinyl siding and is set on a solid foundation. A sloping roof caps the ell. Fenestration consists of 1/1, double-hung, vinyl-sash windows.

A one-story addition is located on the rear elevation of the ell and was constructed c. 1965. The wood-frame addition is clad with German vinyl siding and is set on a solid foundation. A sloping roof caps the addition. Fenestration consists of a single-leaf, paneled metal door and 1/1, double-hung, vinyl-sash windows with false 6/6 vinyl muntins.

Site Notes:

May 2010: This two-story rowhouse is located on the north side of Independence Avenue, S.E. and is set back approximately five feet from the concrete sidewalk. The east (side) elevation of the dwelling is adjacent to 1714 Independence Avenue, S.E. and an asphalt-paved alley runs parallel to the west (side) elevation of the dwelling. The grassy front yard is bounded by a metal chain-link fence. An alley is located north of the dwelling.

**NOTABLE FEATURES DATA**

Component Feature

**EXTERIOR MATERIALS DATA**

Roof Component Material Color Treatment Source

Wall Component Material Color Treatment Source

Structure Component Material Feature Source

Materials Notes:

**WINDOW/DOOR/INTERIOR DATA**

Window Location Aperture Shape Type Lights Material

Door Location Aperture Shape Type Pannels Material

Notable Interior Plan(s) Notable Interior Feature(s)

Interior Notes:

**PLAN/SURVEY/DESIGNATION DATA**

Neighborhood: **Capitol Hill**

Historic District(s)

Subdivision:

Ward/ANC:

Zoning:

Contributing:

Designation Event(s)

Survey(s)

Level(s) of Investigation

**Capitol Hill Southeast Phase II (2010)**

**Permit Research  
Reconnaissance Survey**

**PHOTOS - DIGITIZED**

Caption:

**Image File Not Found**

Path: X:\SD Databases\SE Phase  
I\Database\Pictures\Square 1097\

File: 1712\_Independence\_Avenue\_SE\_facade\_loo  
king\_NE.JPG

Date:: Photog:

Code:: R: Fr:

Caption:

**Image File Not Found**

Path: X:\SD Databases\SE Phase  
I\Database\Pictures\Square 1097\

File: 1712\_Independence\_Avenue\_SE\_rear.JPG

Date:: Photog:

Code:: R: Fr:

Caption:

**Image File Not Found**

Path: X:\SD Databases\SE Phase  
I\Database\Pictures\Square 1097\

File: 1712\_Independence\_Avenue\_SE\_facade\_loo  
king\_NW.JPG

Date:: Photog:

Code:: R: Fr:

**PHOTOS - B/W OR NON-DIGITIZED**

Photo Code	Roll	Frame(s)	Date	Photographer	Caption
------------	------	----------	------	--------------	---------

**MISCELLANEOUS NOTES DATA**

Notes:

**PERMIT DATA**

Permit Issue Date	Number	Type	Remarks
08/30/1897	0305	Build	

Permit Notes:

---

**BIBLIOGRAPHIC DATA**

---

**SIGNIFICANCE DATA**

Study Unit \_\_\_\_\_

Code            Criteria \_\_\_\_\_

---

**DATA PROCESSING EVENTS DATA**

# Resource All Data Report

# ID Number: 1097-0045

## BASICS DATA

ID Number: **1097-0045** Year Built: **1897** Data Source: **Permit**

Number	Extended	Street	Quad	Type of Address
<b>1714</b>		<b>Independence Avenue</b>	<b>SE</b>	<b>Current</b>

Name(s)	Type of Name
<b>Rowhouse, 1714 Independence Avenue, S.E.</b>	<b>Common</b>

TaxCode1	TaxCode2	TaxCode3	Type	Explain
<b>1097/0045</b>			<b>Square/Lot</b>	<b>Current</b>

## STATUS/PURPOSE/USE DATA

Resource Type: **Building** Status Current: **Extant**  
Desig. Status: **Historic** Quality:  
Purpose: **Rowhouse** Condition: **Good**

Function/Use	Start	Source	Stop	Source	Explain
<b>Residential (Single-Family)</b>	<b>1897</b>	<b>Permit</b>			<b>Historic/Current</b>

## CONSTRUCTION DATA

Construction Event	Start	Source	Stop	Source	Cost Source
<b>Rear Addition</b>	<b>c. 1965</b>	<b>Site Visit/Map</b>			
<b>Orig Construction</b>	<b>1897</b>	<b>Permit</b>			<b>500 Permit</b>

Construction Event	Association	Associated Name
<b>Orig Construction</b>	<b>Builder</b>	<b>Moxley, J.T.</b>
<b>Orig Construction</b>	<b>Owner</b>	<b>Moxley, Rosalie</b>

Construction Notes:

**One of three rowhouses constructed from the same permit (#0305).**

## PEOPLE/EVENTS DATA

Racial Segregation Status:

## SETTING/SHAPE/SIZE DATA

Surroundings: **Urban**  
Streetscape: **Intact**  
Relate to Othr Bldgs: **Row (1 of 3)**  
Relate to Street: **Face on Setback Line**  
Massing: **Row Building/Front Porch**  
Footprint: **L-Shaped**

Cross Reference Notes:

Number Stories: **2**

Bays Wide: **3**

Height:

Width: **16**

Depth/Length: **32**

SqFt:

Volume:

Lot Width

Lot Depth/Length:

Lot SqFt:

Acreage:

Has Driveway:

Outbuilding Type

Contributing Status

Outbuilding Notes:

**STYLE/EXTERIOR DATA**

Architectural Style(s)

**Italianate**

Exterior & Architectural Notes:

May 2010: Constructed in 1897 by J.T. Moxley, this two-story, three-bay rowhouse was influenced by the Italianate style and is one of three similar rowhouses constructed from the same permit (#0305). Set on a solid brick foundation, this wood-frame dwelling is clad with Permastone on its façade (south elevation). A sloping roof caps the dwelling and is complemented by a boxed wood cornice with small, scrolled brackets. An interior brick chimney pierces the roof and has a plain parged cap. The easternmost bay of the façade holds a replacement, single-leaf, paneled metal door with lights. A single-light wood transom surmounts the door. Additional facade openings hold 1/1, double-hung, vinyl-sash windows and feature Permastone-clad sills and Permastone jack arches. A one-story, full-width porch spans the façade and is set on a solid foundation. The shed roof of the porch is supported by Permastone-clad posts. Metal balusters encircle the porch, which is accessed via the easternmost end bay. The rear (north) elevation is clad with aluminum siding and is fenestrated with paired one-light vinyl sliding windows.

A one-story, full-width enclosed porch is located on the rear elevation of the dwelling and was constructed c. 1965. The wood-frame enclosed porch is clad with aluminum siding and is capped by a sloping roof. Standing-seam metal covers the roof.

Site Notes:

May 2010: This two-story rowhouse is located on the north side of Independence Avenue, S.E. and is set back approximately five feet from the concrete sidewalk. The dwelling is adjacent to 1712 and 1716 Independence Avenue, S.E. The grassy front yard is landscaped with mature shrubs and plantings and is encircled by a metal milled point fence. The rear yard is enclosed by wood fencing. An alley is located north of the dwelling.

**NOTABLE FEATURES DATA**

Component Feature

**EXTERIOR MATERIALS DATA**

Roof Component Material Color Treatment Source

Wall Component Material Color Treatment Source

Structure Component Material Feature Source

Materials Notes:

**WINDOW/DOOR/INTERIOR DATA**

Window Location Aperture Shape Type Lights Material

Door Location Aperture Shape Type Panels Material

Notable Interior Plan(s)

Notable Interior Feature(s)

Interior Notes:

**PLAN/SURVEY/DESIGNATION DATA**

Neighborhood: **Capitol Hill**

Historic District(s)

Subdivision:

Ward/ANC:

Zoning:  
Contributing:

Designation Event(s) \_\_\_\_\_

Survey(s)  
**Capitol Hill Southeast Phase II (2010)**

Level(s) of Investigation  
**Permit Research  
Reconnaissance Survey**

**PHOTOS - DIGITIZED**

---

Caption:

**Image File Not Found**

Path: **X:\SD Databases\SE Phase  
I\Database\Pictures\Square 1097\**  
File: **1714\_Independence\_Avenue\_SE\_facade\_loo  
king\_NE.JPG**  
Date:: Photog:  
Code:: R: Fr:

---

Caption:

**Image File Not Found**

Path: **X:\SD Databases\SE Phase  
I\Database\Pictures\Square 1097\**  
File: **1714\_Independence\_Avenue\_SE\_facade\_loo  
king\_NW.jpg**  
Date:: Photog:  
Code:: R: Fr:

---

Caption:

**Image File Not Found**

Path: **X:\SD Databases\SE Phase  
I\Database\Pictures\Square 1097\**  
File: **1714\_Independence\_Avenue\_SE\_rear\_loo  
king\_SW.jpg**  
Date:: Photog:  
Code:: R: Fr:

---

**PHOTOS - B/W OR NON-DIGITIZED**

---

Photo Code	Roll	Frame(s)	Date	Photographer	Caption
------------	------	----------	------	--------------	---------

---

**MISCELLANEOUS NOTES DATA**

---

Notes:

**PERMIT DATA**

---

Permit Issue Date	Number	Type	Remarks
-------------------	--------	------	---------

---

Permit Notes:

**BIBLIOGRAPHIC DATA**

---

**SIGNIFICANCE DATA**

---

Study Unit \_\_\_\_\_

Code

Criteria

---

**DATA PROCESSING EVENTS DATA**

---

# Resource All Data Report

# ID Number: 1097-0044

## BASICS DATA

ID Number: **1097-0044** Year Built: **1897** Data Source: **Permit**

Number	Extended	Street	Quad	Type of Address
<b>1716</b>		<b>Independence Avenue</b>	<b>SE</b>	<b>Current</b>

Name(s)	Type of Name
<b>Rowhouse, 1716 Independence Avenue, S.E.</b>	<b>Common</b>

TaxCode1	TaxCode2	TaxCode3	Type	Explain
<b>1097/0044</b>			<b>Square/Lot</b>	<b>Current</b>

## STATUS/PURPOSE/USE DATA

Resource Type: **Building** Status Current: **Extant**  
Desig. Status: **Historic** Quality:  
Purpose: **Rowhouse** Condition: **Good**

Function/Use	Start	Source	Stop	Source	Explain
<b>Residential (Single-Family)</b>	<b>1897</b>	<b>Permit</b>			<b>Historic/Current</b>

## CONSTRUCTION DATA

Construction Event	Start	Source	Stop	Source	Cost Source
<b>Orig Construction</b>	<b>1897</b>	<b>Permit</b>			<b>500 Permit</b>

Construction Event	Association	Associated Name
<b>Orig Construction</b>	<b>Builder</b>	<b>Moxley, J.T.</b>
<b>Orig Construction</b>	<b>Owner</b>	<b>Moxley, Rosalie</b>

Construction Notes:

**One of three rowhouses constructed from the same permit (#0305).**

## PEOPLE/EVENTS DATA

Racial Segregation Status:

## SETTING/SHAPE/SIZE DATA

Surroundings: **Urban**  
Streetscape: **Intact**  
Relate to Othr Bldgs: **Row End (1 of 3)**  
Relate to Street: **Face on Setback Line**  
Massing: **Row Building/Front Porch**  
Footprint: **L-Shaped**

Cross Reference Notes:



Number Stories: **2**  
Bays Wide: **3**  
Height:  
Width: **16**  
Depth/Length: **32**

Outbuilding Type	Contributing Status
<b>Shed</b>	

Volume:  
Lot Width  
Lot Depth/Length:  
Lot SqFt:

Outbuilding Notes:

**May 2010: A one-story, one-bay prefabricated shed is located north of the dwelling and was constructed c. 1990. The wood-frame shed is clad with aluminum siding and is capped by a front-gabled roof of standing-seam metal. Double-leaf metal doors pierce the façade (east elevation).**

Has Driveway:



**STYLE/EXTERIOR DATA**

Architectural Style(s)

Italianate

Exterior & Architectural Notes:

May 2010: Constructed in 1897 by J.T. Moxley, this two-story, two-bay rowhouse was influenced by the Italianate style and is one of three similar rowhouses constructed from the same permit (#0305). Set on a solid brick foundation, this wood-frame dwelling is clad with vinyl siding on its façade (south elevation). A sloping roof caps the dwelling and is complemented by a metal-clad boxed cornice with small, scrolled brackets. The westernmost bay of the façade holds a single-leaf, paneled metal door with lights. Additional facade openings hold 1/1, double-hung, vinyl-sash windows and are flanked by inoperable louvered shutters. A one-story, full-width porch spans the façade and is set on a solid foundation. The flat roof of the porch is supported by metal filigree posts. Metal balusters encircle the porch, which is accessed via the westernmost end bay. The rear (north) elevation is clad with German vinyl siding and is fenestrated by 1/1, double-hung, vinyl-sash windows.

A two-story ell extends from the westernmost bay of the rear elevation and is original. The wood-frame ell is clad with German vinyl siding and is set on a solid foundation. A sloping roof caps the ell. Visible fenestration consists of a single-leaf, paneled metal door and 1/1, double-hung, vinyl-sash windows.

Site Notes:

May 2010: This two-story rowhouse is located on the north side of Independence Avenue, S.E. and is set back approximately five feet from the concrete sidewalk. The dwelling is adjacent to 1714 and 1718 Independence Avenue, S.E. The grassy front yard is encircled by a milled point metal fence. A concrete walkway spans the rear yard and provides access to the public alley from the rear of the dwelling. The rear yard is enclosed by a metal chain-link fence.

**NOTABLE FEATURES DATA**

Component Feature

**EXTERIOR MATERIALS DATA**

Roof Component Material Color Treatment Source

Wall Component Material Color Treatment Source

Structure Component Material Feature Source

Materials Notes:

**WINDOW/DOOR/INTERIOR DATA**

Window Location Aperture Shape Type Lights Material

Door Location Aperture Shape Type Panels Material

Notable Interior Plan(s)

Notable Interior Feature(s)

Interior Notes:

**PLAN/SURVEY/DESIGNATION DATA**

Neighborhood: Capitol Hill

Historic District(s)

Subdivision:

Ward/ANC:

Zoning:

Designation Event(s)

Contributor:

Contributing:

Survey(s)

Capitol Hill Southeast Phase II (2010)

Level(s) of Investigation

Permit Research  
Reconnaissance Survey

**PHOTOS - DIGITIZED**

---

Caption:

**Image File Not Found**

Path: X:\SD Databases\SE Phase  
I\Database\Pictures\Square 1097\  
File: 1716\_Independence\_Avenue\_SE\_facade\_loo  
king\_NE.JPG  
Date:: Photog:  
Code:: R: Fr:

---

Caption:

**Image File Not Found**

Path: X:\SD Databases\SE Phase  
I\Database\Pictures\Square 1097\  
File: 1716\_Independence\_Avenue\_SE\_facade\_loo  
king\_NW.JPG  
Date:: Photog:  
Code:: R: Fr:

---

Caption:

**Image File Not Found**

Path: X:\SD Databases\SE Phase  
I\Database\Pictures\Square 1097\  
File: 1716\_Independence\_Avenue\_SE\_rear\_loo  
king\_S.JPG  
Date:: Photog:  
Code:: R: Fr:

---

Caption:

**Image File Not Found**

Path: X:\SD Databases\SE Phase  
I\Database\Pictures\Square 1097\  
File: 1716\_Independence\_Avenue\_SE\_shed\_loo  
king\_SW.JPG  
Date:: Photog:  
Code:: R: Fr:

---

**PHOTOS - B/W OR NON-DIGITIZED**

---

Photo Code	Roll	Frame(s)	Date	Photographer	Caption
------------	------	----------	------	--------------	---------

---

**MISCELLANEOUS NOTES DATA**

---

Notes:

**PERMIT DATA**

---

Permit Issue Date	Number	Type	Remarks
08/30/1897	0305	Build	

Permit Notes:

**BIBLIOGRAPHIC DATA**

---

**SIGNIFICANCE DATA**

---

Study Unit \_\_\_\_\_

Code            Criteria \_\_\_\_\_

**DATA PROCESSING EVENTS DATA**

---

# Resource All Data Report

# ID Number: 1097-0043

## BASICS DATA

ID Number: **1097-0043** Year Built: **1906** Data Source: **Permit**

Number Extended Street Quad Type of Address

**1718 Independence Avenue SE Current**

Name(s) Type of Name

**Rowhouse, 1718 Independence Avenue, S.E. Common**

TaxCode1 TaxCode2 TaxCode3 Type Explain

**1097/0043 Square/Lot Current**

## STATUS/PURPOSE/USE DATA

Resource Type: **Building** Status Current: **Extant**

Desig. Status: **Historic** Quality:

Purpose: **Rowhouse** Condition: **Good**

Function/Use Start Source Stop Source Explain

**Residential (Single-Family) 1906 Permit Historic/Current**

## CONSTRUCTION DATA

Construction Event Start Source Stop Source Cost Source

**Orig Construction 1906 Permit 1666 Permit**

Construction Event Association Associated Name

**Orig Construction Architect Knight, F. H.**

**Orig Construction Builder Newton, E.E.**

**Orig Construction Owner Newton, E.E.**

Construction Notes:

**One of three rowhouses constructed from the same permit (#3440).**

## PEOPLE/EVENTS DATA

Racial Segregation Status:

## SETTING/SHAPE/SIZE DATA

Surroundings: **Urban**  
Streetscape: **Intact**  
Relate to Othr Bldgs: **Row End (1 of 3)**  
Relate to Street: **Face on Setback Line**  
Massing: **Row Building/Front Porch**  
Footprint: **L-Shaped**

Cross Reference Notes:

Number Stories: **2**

Bays Wide: **3**

Height:

Width: **15**

Depth/Length: **25**

SqFt:

Volume:

Lot Width

Lot Depth/Length:

Lot SqFt:

Acreage:

Has Driveway:

Outbuilding Type Contributing Status

**Shed**

Outbuilding Notes:

**May 2010: A one-story, one-bay shed is located north of the dwelling and is not visible from the public right-of-way.**

**STYLE/EXTERIOR DATA**

Architectural Style(s)

**Italianate**

Exterior & Architectural Notes:

May 2010: Constructed in 1906 by E.E. Newton, this two-story, three-bay single-family rowhouse was influenced by the Italianate style and is one of three similar rowhouses constructed from the same permit (#3440). Set on a solid concrete foundation, this brick and frame dwelling is clad with aluminum siding on the façade (south elevation). A sloping roof caps the dwelling and is fronted along the façade by a boxed cornice. Scrolled end brackets complement the cornice. A brick chimney rises from the rear (north) elevation and has a plain cap. The westernmost bay of the façade holds a single-leaf, paneled wood door with lights. Additional façade openings hold 1/1, double-hung, vinyl-sash windows and feature metal-clad sills. A one-story, full-width porch spans the façade and is set on a solid poured concrete foundation. The sloping roof is supported by metal filigree posts. Metal balusters encircle the porch.

A two-story ell extends from the westernmost bay of the rear elevation. The first story is an open porch and the second story is enclosed with aluminum siding. Visible fenestration consists of a single-leaf door and paired one-light vinyl sliding windows.

Site Notes:

May 2010: This two-story rowhouse is located on the north side of Independence Avenue, S.E. and is set back approximately five feet from the concrete sidewalk. The dwelling is adjacent to 1716 and 1720 Independence Avenue, S.E. The grassy front yard is encircled by a metal chain-link fence. A concrete walkway leads from the sidewalk and ends at the primary entrance. The rear yard is enclosed by wood fencing. An alley is located north of the dwelling.

**NOTABLE FEATURES DATA**

Component Feature

**EXTERIOR MATERIALS DATA**

Roof Component Material Color Treatment Source

Wall Component Material Color Treatment Source

Structure Component Material Feature Source

Materials Notes:

**WINDOW/DOOR/INTERIOR DATA**

Window Location Aperture Shape Type Lights Material

Door Location Aperture Shape Type Panels Material

Notable Interior Plan(s)

Notable Interior Feature(s)

Interior Notes:

**PLAN/SURVEY/DESIGNATION DATA**

Neighborhood: **Capitol Hill**

Historic District(s)

Subdivision:

Ward/ANC:

Zoning:

Designation Event(s)

Contributing:

Survey(s)  
Capitol Hill Southeast Phase II (2010)

Level(s) of Investigation  
Permit Research  
Reconnaissance Survey

**PHOTOS - DIGITIZED**

---

Caption:

**Image File Not Found**

Path: X:\SD Databases\SE Phase  
I\Database\Pictures\Square 1097\  
File: 1718\_Independence\_Avenue\_SE\_facade\_loo  
king\_NE.JPG  
Date:: Photog:  
Code:: R: Fr:

---

Caption:

**Image File Not Found**

Path: X:\SD Databases\SE Phase  
I\Database\Pictures\Square 1097\  
File: 1718\_Independence\_Avenue\_SE\_facade\_loo  
king\_NW.JPG  
Date:: Photog:  
Code:: R: Fr:

---

Caption:

**Image File Not Found**

Path: X:\SD Databases\SE Phase  
I\Database\Pictures\Square 1097\  
File: 1718\_Independence\_Avenue\_SE\_rear.JPG  
Date:: Photog:  
Code:: R: Fr:

---

**PHOTOS - B/W OR NON-DIGITIZED**

---

Photo Code	Roll	Frame(s)	Date	Photographer	Caption
------------	------	----------	------	--------------	---------

---

**MISCELLANEOUS NOTES DATA**

---

Notes:

**PERMIT DATA**

---

Permit Issue Date	Number	Type	Remarks
06/12/1906	3440	Build	

---

Permit Notes:

**BIBLIOGRAPHIC DATA**

---

**SIGNIFICANCE DATA**

---

Study Unit \_\_\_\_\_

Code

Criteria

---

**DATA PROCESSING EVENTS DATA**

---

# Resource All Data Report

# ID Number: 1097-0042

## BASICS DATA

ID Number: **1097-0042**      Year Built: **1906**      Data Source: **Permit**

Number	Extended	Street	Quad	Type of Address
<b>1720</b>		<b>Independence Avenue</b>	<b>SE</b>	<b>Current</b>

Name(s)	Type of Name
<b>Rowhouse, 1720 Independence Avenue, S.E.</b>	<b>Common</b>

TaxCode1	TaxCode2	TaxCode3	Type	Explain
<b>1097/0042</b>			<b>Square/Lot</b>	<b>Current</b>

## STATUS/PURPOSE/USE DATA

Resource Type: **Building**      Status Current: **Extant**  
Desig. Status: **Historic**      Quality:  
Purpose: **Rowhouse**      Condition: **Good**

Function/Use	Start	Source	Stop	Source	Explain
<b>Residential (Single-Family)</b>	<b>1906</b>	<b>Permit</b>			<b>Historic/Current</b>

## CONSTRUCTION DATA

Construction Event	Start	Source	Stop	Source	Cost Source
<b>Orig Construction</b>	<b>1906</b>	<b>Permit</b>			<b>1666 Permit</b>

Construction Event	Association	Associated Name
<b>Orig Construction</b>	<b>Architect</b>	<b>Knight, F. H.</b>
<b>Orig Construction</b>	<b>Builder</b>	<b>Newton, E.E.</b>
<b>Orig Construction</b>	<b>Owner</b>	<b>Newton, E.E.</b>

Construction Notes:

**One of three rowhouses constructed from the same permit (#3440).**

## PEOPLE/EVENTS DATA

Racial Segregation Status:

## SETTING/SHAPE/SIZE DATA

Surroundings: **Urban**  
Streetscape: **Intact**  
Relate to Othr Bldgs: **Row (1 of 3)**  
Relate to Street: **Face on Setback Line**  
Massing: **Row Building/Flat Front**  
Footprint: **L-Shaped**

Cross Reference Notes:

Number Stories: **2**  
Bays Wide: **3**  
Height:      **15**  
Width:      **25**  
Depth/Length:  
SqFt:  
Volume:

Outbuilding Type	Contributing Status
------------------	---------------------

Lot Width  
Lot Depth/Length:  
Lot SqFt:  
Acreage:  
Has Driveway:

Outbuilding Notes:



**STYLE/EXTERIOR DATA**

Architectural Style(s)

**Italianate**

Exterior & Architectural Notes:

May 2010: Constructed in 1906 by E.E. Newton, this two-story, three-bay single-family rowhouse was influenced by the Italianate style and is one of three similar rowhouses constructed from the same permit (#3440). Set on a solid concrete foundation, this brick and frame dwelling is stuccoed on the façade (south elevation). A sloping roof caps the dwelling and is fronted along the façade by a boxed wood cornice. Scrolled end brackets complement the cornice. A brick chimney rises from the rear (north) elevation and has a plain cap. The easternmost bay of the façade holds a replacement, single-leaf, paneled wood door with lights. Pilasters and a plain frieze highlight the opening. Additional façade openings hold 1/1, double-hung, vinyl-sash windows and feature wood sills. Molded metal hoods accent each window opening.

A two-story, full-width porch spans the rear (north) elevation of the dwelling. Square wood posts support each level of the porch, which is capped by a sloping roof.

Site Notes:

May 2010: This two-story rowhouse is located on the north side of Independence Avenue, S.E. and is set back approximately five feet from the concrete sidewalk. The dwelling is adjacent to 1718 and 1722 Independence Avenue, S.E. The front yard is marked by mature shrubs and trees and is encircled by a metal milled point fence. The rear yard is enclosed by wood fencing and an asphalt-paved parking space is located north of the yard. An alley is located north of the property.

**NOTABLE FEATURES DATA**

Component Feature

**EXTERIOR MATERIALS DATA**

Roof Component Material Color Treatment Source

Wall Component Material Color Treatment Source

Structure Component Material Feature Source

Materials Notes:

**WINDOW/DOOR/INTERIOR DATA**

Window Location Aperture Shape Type Lights Material

Door Location Aperture Shape Type Panels Material

Notable Interior Plan(s)

Notable Interior Feature(s)

Interior Notes:

**PLAN/SURVEY/DESIGNATION DATA**

Neighborhood: **Capitol Hill**

Historic District(s)

Subdivision:

Ward/ANC:

Zoning:

Designation Event(s)

Contributing:

**PHOTOS - DIGITIZED**

---

Caption:

**Image File Not Found**

Path: X:\SD Databases\SE Phase  
I\Database\Pictures\Square 1097\  
File: 1720\_Independence\_Avenue\_SE\_facade\_loo  
king\_NE.JPG  
Date:: Photog:  
Code:: R: Fr:

---

Caption:

**Image File Not Found**

Path: X:\SD Databases\SE Phase  
I\Database\Pictures\Square 1097\  
File: 1720\_Independence\_Avenue\_SE\_facade\_loo  
king\_NW (1).JPG  
Date:: Photog:  
Code:: R: Fr:

---

Caption:

**Image File Not Found**

Path: X:\SD Databases\SE Phase  
I\Database\Pictures\Square 1097\  
File: 1720\_Independence\_Avenue\_SE\_facade\_loo  
king\_NW (2).JPG  
Date:: Photog:  
Code:: R: Fr:

---

Caption:

**Image File Not Found**

Path: X:\SD Databases\SE Phase  
I\Database\Pictures\Square 1097\  
File: 1720\_Independence\_Avenue\_SE\_facade\_loo  
king\_NW.jpg  
Date:: Photog:  
Code:: R: Fr:

---

Caption:

## Image File Not Found

Path: X:\SD Databases\SE Phase  
I\Database\Pictures\Square 1097\  
File: 1720\_Independence\_Avenue\_SE\_rear\_looking  
\_S.JPG

Date:: Photog:  
Code:: R: Fr:

---

Caption:

## Image File Not Found

Path: X:\SD Databases\SE Phase  
I\Database\Pictures\Square 1097\  
File: 1720\_Independence\_Avenue\_SE\_rear\_looking  
\_SW.jpg

Date:: Photog:  
Code:: R: Fr:

---

### PHOTOS - B/W OR NON-DIGITIZED

---

Photo Code	Roll	Frame(s)	Date	Photographer	Caption
------------	------	----------	------	--------------	---------

---

### MISCELLANEOUS NOTES DATA

---

Notes:

### PERMIT DATA

---

Permit Issue Date	Number	Type	Remarks
06/12/1906	3440	Build	

Permit Notes:

### BIBLIOGRAPHIC DATA

---

### SIGNIFICANCE DATA

---

Study Unit

---

Code	Criteria
------	----------

---

### DATA PROCESSING EVENTS DATA

---

# Resource All Data Report

**ID Number: 1097-0041**

## BASICS DATA

ID Number: **1097-0041** Year Built: **1906** Data Source: **Permit**

Number Extended Street Quad Type of Address

**1722 Independence Avenue SE Current**

Name(s) Type of Name

**Rowhouse, 1722 Independence Avenue, S.E. Common**

TaxCode1 TaxCode2 TaxCode3 Type Explain

**1097/0041 Square/Lot Current**

## STATUS/PURPOSE/USE DATA

Resource Type: **Building** Status Current: **Extant**

Desig. Status: **Historic** Quality:

Purpose: **Rowhouse** Condition: **Good**

Function/Use Start Source Stop Source Explain

**Residential (Single-Family) 1906 Permit Historic/Current**

## CONSTRUCTION DATA

Construction Event Start Source Stop Source Cost Source

**Rear Addition c. 1975 Site Visit/Map**

**Orig Construction 1906 Permit 1666 Permit**

Construction Event Association Associated Name

**Orig Construction Architect Knight, F.H.**

**Orig Construction Builder Newton, E.E.**

**Orig Construction Owner Newton, E.E.**

Construction Notes:

**One of three rowhouses constructed from the same permit (#3440).**

## PEOPLE/EVENTS DATA

Racial Segregation Status:

## SETTING/SHAPE/SIZE DATA

Surroundings: **Urban**  
 Streetscape: **Intact**  
 Relate to Othr Bldgs: **Row End (1 of 3)**  
 Relate to Street: **Face on Setback Line**  
 Massing: **Row Building/Front Porch**  
 Footprint: **Rectangular**

Cross Reference Notes:



Number Stories: **2**  
 Bays Wide: **3**  
 Height: **15**  
 Width: **25**  
 Depth/Length: **25**  
 SqFt:  
 Volume:  
 Lot Width  
 Lot Depth/Length:  
 Lot SqFt:  
 Acreage:  
 Has Driveway:

Outbuilding Type	Contributing Status
<b>Garage</b>	
<b>Shed</b>	

Outbuilding Notes:

**May 2010: This one-story, one-bay garage is located north of the dwelling and was constructed c. 1925. Set on a solid concrete foundation, this wood-frame garage is clad with corrugated metal. A sloping roof caps the garage and is covered with corrugated metal. Double-leaf sliding doors fenestrate the north elevation.**

**May 2010: A one-story, two-bay shed is located north of the dwelling and was constructed c. 1945. The wood-frame shed is clad with pressed metal sheets and is capped by a sloping roof. A single-leaf metal door fenestrates the east elevation. Several openings have been infilled with metal.**

## STYLE/EXTERIOR DATA

Architectural Style(s)

**Italianate**

Exterior & Architectural Notes:

**May 2010: Constructed in 1906 by E.E. Newton, this two-story, three-bay single-family rowhouse was influenced by the Italianate style and is one of three similar rowhouses constructed from the same permit (#3440). Set on a solid concrete foundation, this brick and frame dwelling is stuccoed on the façade (south elevation) and is constructed of five-course, American-bond brick on the east (side) elevation. A sloping roof caps the dwelling and is fronted along the façade by a boxed wood cornice. Scrolled end brackets complement the cornice. An interior-side brick chimney rises from the east (side) elevation and has a corbeled brick cap. The westernmost bay of the façade holds a replacement, single-leaf, paneled metal door with lights. Additional façade openings hold 2/2, double-hung, wood-sash windows and feature wood sills and square-edged wood surrounds. A one-story, full-width porch spans the façade and is set on a solid foundation. The flat roof, featuring overhanging eaves, is supported by brick posts. A metal awning extends from the south elevation of the porch. The east elevation is pierced by 2/1, double-hung, wood-sash windows. All windows have concrete sills and two-course, rowlock brick segmental arches.**

**A two-story, full-width enclosed porch is located on the rear (north) elevation of the dwelling and was constructed c. 1975. Capped by a sloping roof, the wood-frame enclosed porch is clad with German vinyl siding and is set on a solid foundation. Fenestration consists of a single-leaf, paneled wood door and 1/1, double-hung, vinyl-sash windows.**

Site Notes:

**May 2010: This two-story rowhouse is located on the north side of Independence Avenue, S.E. and is set back approximately five feet from the concrete sidewalk. The west (side) elevation of the dwelling is adjacent to 1720 Independence Avenue, S.E. and an asphalt-paved alley runs parallel to the east (side) elevation. The front yard is landscaped with mature shrubs and plantings and is encircled by a metal milled point fence. The grassy rear yard is enclosed with metal chain-link fencing and wood fencing. An alley is located north of the dwelling.**

## NOTABLE FEATURES DATA

Component	Feature
-----------	---------

## EXTERIOR MATERIALS DATA

Roof Component	Material	Color	Treatment	Source
----------------	----------	-------	-----------	--------

Wall Component      Material      Color      Treatment      Source

---

Structure Component      Material      Feature      Source

---

Materials Notes:

**WINDOW/DOOR/INTERIOR DATA**

---

Window Location      Aperture Shape      Type      Lights      Material

---

Door Location      Aperture Shape      Type      Panels      Material

---

Notable Interior Plan(s)

---

Notable Interior Feature(s)

---

Interior Notes:

**PLAN/SURVEY/DESIGNATION DATA**

---

Neighborhood:      **Capitol Hill**      Historic District(s)

---

Subdivision:

Ward/ANC:

Zoning:

Contributing:

Designation Event(s)

---

Survey(s)

---

Level(s) of Investigation

---

**Capitol Hill Southeast Phase II (2010)**

**Permit Research  
Reconnaissance Survey**

**PHOTOS - DIGITIZED**

---

Caption:

**Image File Not Found**

Path:      **X:\SD Databases\SE Phase  
II\Database\Pictures\Square 1097\**

File:      **1722\_Independence\_Avenue\_SE\_facade\_loo  
king\_N.JPG**

Date::      Photog:

Code::      R:      Fr:

---

Caption:

## Image File Not Found

Path: X:\SD Databases\SE Phase  
 I\Database\Pictures\Square 1097\  
 File: 1722\_Independence\_Avenue\_SE\_facade\_loo  
 king\_NW.JPG  
 Date:: Photog:  
 Code:: R: Fr:

---

Caption:

## Image File Not Found

Path: X:\SD Databases\SE Phase  
 I\Database\Pictures\Square 1097\  
 File: 1722\_Independence\_Avenue\_SE\_garage\_loo  
 king\_SW.JPG  
 Date:: Photog:  
 Code:: R: Fr:

---

Caption:

## Image File Not Found

Path: X:\SD Databases\SE Phase  
 I\Database\Pictures\Square 1097\  
 File: 1722\_Independence\_Avenue\_SE\_rear\_loo  
 king\_SW.JPG  
 Date:: Photog:  
 Code:: R: Fr:

---

Caption:

## Image File Not Found

Path: X:\SD Databases\SE Phase  
 I\Database\Pictures\Square 1097\  
 File: 1722\_Independence\_Avenue\_SE\_shed\_loo  
 king\_NW.JPG  
 Date:: Photog:  
 Code:: R: Fr:

---

### PHOTOS - B/W OR NON-DIGITIZED

Photo Code	Roll	Frame(s)	Date	Photographer	Caption
------------	------	----------	------	--------------	---------

---

### MISCELLANEOUS NOTES DATA

Notes:

**PERMIT DATA**

---

Permit Issue Date	Number	Type	Remarks
06/12/1906	3440	Build	

Permit Notes:

**BIBLIOGRAPHIC DATA**

---

**SIGNIFICANCE DATA**

---

Study Unit \_\_\_\_\_

Code            Criteria \_\_\_\_\_

**DATA PROCESSING EVENTS DATA**

---



# Resource All Data Report

# ID Number: 1097-0821

## BASICS DATA

ID Number: **1097-0821** Year Built: **1925** Data Source: **Permit**

Number Extended Street Quad Type of Address

**1724 Independence Avenue SE Current**

Name(s) Type of Name

**Single Dwelling, 1724 Independence Avenue, S.E. Common**

TaxCode1 TaxCode2 TaxCode3 Type Explain

**1097/0821 Square/Lot Current**

## STATUS/PURPOSE/USE DATA

Resource Type: **Building** Status Current: **Extant**

Desig. Status: **Historic** Quality:

Purpose: **Residential** Condition: **Good**

Function/Use Start Source Stop Source Explain

**Residential (Single-Family) 1925 Permit Historic/Current**

## CONSTRUCTION DATA

Construction Event Start Source Stop Source Cost Source

**Orig Construction 1925 Permit 5000 Permit**

Construction Event Association Associated Name

**Orig Construction Builder Lacy & Belt**

**Orig Construction Owner Newton, E.E.**

Construction Notes:

**Constructed with 1726 Independence Avenue, S.E. from the same permit (#4391).**

## PEOPLE/EVENTS DATA

Racial Segregation Status:

## SETTING/SHAPE/SIZE DATA

Surroundings: **Urban**  
Streetscape: **Intact**  
Relate to Othr Bldgs: **Attached (1 side)**  
Relate to Street: **Face on Setback Line**  
Massing: **Vertical Box/front porch**  
Footprint: **Rectangular**

Cross Reference Notes:

Number Stories: **2**

Bays Wide: **3**

Height:

Width: **23**

Depth/Length: **32**

SqFt:

Volume:

Lot Width

Lot Depth/Length:

Lot SqFt:

Acreage:

Has Driveway:

Outbuilding Type

Contributing Status

Outbuilding Notes:

## STYLE/EXTERIOR DATA

Architectural Style(s)

Colonial Revival

Classical Revival

Exterior & Architectural Notes:

May 2010: Constructed in 1925 by Lacy & Belt, this two-story, three-bay single-family dwelling was influenced by the Colonial Revival and Classical Revival styles and is one of two dwellings constructed from the same permit (#4391). Set on a solid concrete foundation, this brick dwelling is faced with five-course, American-bond brick on the façade (south elevation). A soldier brick stringcourse spans the façade above the first story openings and a brick basketweave stringcourse is located above the second story openings. A sloping roof caps the dwelling and is fronted along the façade by a false mansard roof. The false mansard roof is covered with asphalt shingles and features a prominent overhanging eave. An exterior-rear brick chimney rises from the north elevation and has a plain cap. The easternmost bay of the façade holds a single-leaf paneled wood door with lights. Paneled sidelights and a five-light transom accent the door opening. Additional façade openings hold 1/1, double-hung, vinyl-sash windows and all feature concrete sills. The foundation is pierced by a paired one-light vinyl sliding window. A one-story, one-bay porch extends from the façade and is set on a brick pier foundation that is infilled with decorative concrete blocks. The flat roof, featuring overhanging eaves, is supported by brick posts set on brick pedestals. Metal balusters encircle the porch, which is accessed via poured concrete steps in the easternmost end bay. The west (side) elevation is pierced by single and paired 1/1, double-hung, vinyl-sash windows and paired one-light vinyl sliding windows. Two-course, rowlock brick segmental arches and rowlock brick sills finish each window opening.

A two-story, full-width enclosed porch is located on the rear (north) elevation and is original. The wood-frame enclosed porch is clad with vinyl siding and is capped by a sloping roof. Fenestration consists of a single-leaf, paneled metal door and 1/1, double-hung, vinyl-sash windows. A metal awning extends from the rear elevation of the enclosed porch and shelters the patio.

Site Notes:

May 2010: This single-family dwelling is located on the north side of Independence Avenue, S.E. and is set back approximately ten feet from the concrete sidewalk. The east (side) elevation of the dwelling is adjacent to 1726 Independence Avenue, S.E. and an asphalt-paved alley runs parallel to the west (side) elevation of the dwelling. The landscaped front yard is marked by mature shrubs and foundation plantings and is edged by a low, concrete retaining wall. Poured concrete steps provide access to the property from the sidewalk. The rear yard is enclosed by wood fencing. An alley is located north of the dwelling.

## NOTABLE FEATURES DATA

Component	Feature
-----------	---------

## EXTERIOR MATERIALS DATA

Roof Component	Material	Color	Treatment	Source
----------------	----------	-------	-----------	--------

Wall Component	Material	Color	Treatment	Source
----------------	----------	-------	-----------	--------

Structure Component	Material	Feature	Source
---------------------	----------	---------	--------

Materials Notes:

## WINDOW/DOOR/INTERIOR DATA

Window Location	Aperture Shape	Type	Lights	Material
-----------------	----------------	------	--------	----------

Door Location	Aperture Shape	Type	Panels	Material
---------------	----------------	------	--------	----------

Notable Interior Plan(s)

Notable Interior Feature(s)

Interior Notes:

**PLAN/SURVEY/DESIGNATION DATA**

---

Neighborhood: <b>Capitol Hill</b>	Historic District(s)
Subdivision:	
Ward/ANC:	
Zoning:	Designation Event(s)
Contributing:	
Survey(s)	Level(s) of Investigation
<b>Capitol Hill Southeast Phase II (2010)</b>	<b>Permit Research</b> <b>Reconnaissance Survey</b>

**PHOTOS - DIGITIZED**

---

Caption:

**Image File Not Found**

Path: X:\SD Databases\SE Phase  
I\Database\Pictures\Square 1097\  
File: 1724\_Independence\_Avenue\_SE\_facade\_loo  
king\_NE.JPG  
Date:: Photog:  
Code:: R: Fr:

---

Caption:

**Image File Not Found**

Path: X:\SD Databases\SE Phase  
I\Database\Pictures\Square 1097\  
File: 1724\_Independence\_Avenue\_SE\_facade\_loo  
king\_NW.JPG  
Date:: Photog:  
Code:: R: Fr:

---

Caption:

**Image File Not Found**

Path: X:\SD Databases\SE Phase  
I\Database\Pictures\Square 1097\  
File: 1724\_Independence\_Avenue\_SE\_rear.JPG  
Date:: Photog:  
Code:: R: Fr:

---

Caption:

## Image File Not Found

Path: X:\SD Databases\SE Phase  
I\Database\Pictures\Square 1097\  
File: 1724\_Independence\_Avenue\_SE\_side\_lookin  
g\_NE.JPG

Date:: Photog:  
Code:: R: Fr:

---

Caption:

## Image File Not Found

Path: X:\SD Databases\SE Phase  
I\Database\Pictures\Square 1097\  
File: 1724\_Independence\_Avenue\_SE\_side\_lookin  
g\_SE.JPG

Date:: Photog:  
Code:: R: Fr:

---

### PHOTOS - B/W OR NON-DIGITIZED

---

Photo Code	Roll	Frame(s)	Date	Photographer	Caption
------------	------	----------	------	--------------	---------

---

### MISCELLANEOUS NOTES DATA

---

Notes:

### PERMIT DATA

---

Permit Issue Date	Number	Type	Remarks
11/13/1925	4391	Build	

Permit Notes:

### BIBLIOGRAPHIC DATA

---

### SIGNIFICANCE DATA

---

Study Unit

---

Code	Criteria
------	----------

---

### DATA PROCESSING EVENTS DATA

---

# Resource All Data Report

# ID Number: 1097-0820

## BASICS DATA

ID Number: **1097-0820** Year Built: **1925** Data Source: **Permit**

Number Extended Street Quad Type of Address

**1726 Independence Avenue SE Current**

Name(s) Type of Name

**Single Dwelling, 1726 Independence Avenue, S.E. Common**

TaxCode1 TaxCode2 TaxCode3 Type Explain

**1097/0820 Square/Lot Current**

## STATUS/PURPOSE/USE DATA

Resource Type: **Building** Status Current: **Extant**

Desig. Status: **Historic** Quality:

Purpose: **Residential** Condition: **Good**

Function/Use Start Source Stop Source Explain

**Residential (Single-Family) 1925 Permit Historic/Current**

## CONSTRUCTION DATA

Construction Event Start Source Stop Source Cost Source

**Orig Construction 1925 Permit 5000 Permit**

Construction Event Association Associated Name

**Orig Construction Builder Lacy & Belt**

**Orig Construction Owner Lacy & Belt**

Construction Notes:

**One of two dwellings constructed from the same permit (#4391).**

## PEOPLE/EVENTS DATA

Racial Segregation Status:

## SETTING/SHAPE/SIZE DATA

Surroundings: **Urban**  
Streetscape: **Intact**  
Relate to Othr Bldgs: **Attached**  
Relate to Street: **Face on Setback Line**  
Massing: **Vertical Box/front porch**  
Footprint: **Rectangular**

Cross Reference Notes:

Number Stories: **2**

Bays Wide: **3**

Height:

Width: **23**

Depth/Length: **32**

SqFt:

Volume:

Lot Width

Lot Depth/Length:

Lot SqFt:

Acreage:

Has Driveway:

Outbuilding Type Contributing Status

**Shed**

Outbuilding Notes:

**May 2010: A one-story, one-bay shed is located north of the dwelling and was constructed c. 1990. The wood-frame shed is clad with T-111 siding and is capped by a sloping roof. A single-leaf door, constructed of T-111 siding, pierces the shed.**

**STYLE/EXTERIOR DATA**

Architectural Style(s)

Colonial Revival

Classical Revival

Exterior & Architectural Notes:

May 2010: Constructed in 1925 by Lacy & Belt, this two-story, three-bay single-family dwelling was influenced by the Colonial Revival and Classical Revival styles and is one of two dwellings constructed from the same permit (#4391). Set on a solid concrete foundation, this brick dwelling is faced with five-course, American-bond brick on the façade (south elevation). A soldier brick stringcourse spans the façade above the first story openings and a brick basketweave stringcourse is located above the second story openings. A sloping roof caps the dwelling and is fronted along the façade by a false mansard roof. The false mansard roof is covered with asphalt shingles and features a prominent overhanging eave. An exterior-rear brick chimney rises from the north elevation and has a plain cap. The easternmost bay of the façade holds a single-leaf paneled metal door. Paneled sidelights and a transom accent the door opening. Additional façade openings hold 1/1, double-hung, wood-sash windows and all feature concrete sills. The foundation is pierced by one-light wood window. A one-story, one-bay porch extends from the façade and is set on a brick pier foundation that is infilled with wood lattice. The flat roof, featuring overhanging eaves, is supported by brick posts set on brick pedestals. Metal balusters encircle the porch, which is accessed via steps in the easternmost end bay.

A two-story, full-width enclosed porch is located on the rear (north) elevation and is original. The pebble-dashed, wood-frame enclosed porch is capped by a sloping roof. Fenestration consists of a single-leaf, paneled wood door with lights, surmounted by a one-light transom, and 1/1, double-hung, wood-sash windows.

Site Notes:

May 2010: This two-story, single-family dwelling is located on the north side of Independence Avenue, S.E. and is set back approximately ten feet from the concrete sidewalk. The grassy front yard is marked by mature foundation plantings and is edged by a low, concrete retaining wall. The rear yard is enclosed by wood fencing. An alley is located north of the dwelling.

**NOTABLE FEATURES DATA**

Component Feature

**EXTERIOR MATERIALS DATA**

Roof Component Material Color Treatment Source

Wall Component Material Color Treatment Source

Structure Component Material Feature Source

Materials Notes:

[Empty text box for materials notes]

**WINDOW/DOOR/INTERIOR DATA**

Window Location Aperture Shape Type Lights Material

Door Location Aperture Shape Type Panels Material

Notable Interior Plan(s)

Notable Interior Feature(s)

Interior Notes:

[Empty text box for interior notes]

**PLAN/SURVEY/DESIGNATION DATA**

Neighborhood: **Capitol Hill**

Historic District(s)

---

Subdivision:

Ward/ANC:

Zoning:

Contributing:

Designation Event(s)

---

Survey(s)

---

Level(s) of Investigation

---

**Capitol Hill Southeast Phase II (2010)**

**Permit Research**

**Reconnaissance Survey**

---

**PHOTOS - DIGITIZED**

---

Caption:

**Image File Not Found**

Path: **X:\SD Databases\SE Phase  
II\Database\Pictures\Square 1097\**

File: **1726\_Independence\_Avenue\_SE\_facade\_loo  
king\_N.jpg**

Date:: Photog:

Code:: R: Fr:

---

Caption:

**Image File Not Found**

Path: **X:\SD Databases\SE Phase  
II\Database\Pictures\Square 1097\**

File: **1726\_Independence\_Avenue\_SE\_facade\_loo  
king\_NE.JPG**

Date:: Photog:

Code:: R: Fr:

---

Caption:

**Image File Not Found**

Path: **X:\SD Databases\SE Phase  
II\Database\Pictures\Square 1097\**

File: **1726\_Independence\_Avenue\_SE\_rear\_loo  
king\_SW.jpg**

Date:: Photog:

Code:: R: Fr:

---

Caption:

## Image File Not Found

Path: X:\SD Databases\SE Phase  
II\Database\Pictures\Square 1097\  
File: 1726\_Independence\_Avenue\_SE\_shed\_lookin  
g\_S.jpg  
Date:: Photog:  
Code:: R: Fr:

---

### PHOTOS - B/W OR NON-DIGITIZED

---

Photo Code	Roll	Frame(s)	Date	Photographer	Caption
------------	------	----------	------	--------------	---------

---

### MISCELLANEOUS NOTES DATA

---

Notes:

### PERMIT DATA

---

Permit Issue Date	Number	Type	Remarks
11/13/1925	4391	Build	

Permit Notes:

### BIBLIOGRAPHIC DATA

---

### SIGNIFICANCE DATA

---

Study Unit

Code Criteria

---

### DATA PROCESSING EVENTS DATA

---



# Resource All Data Report

# ID Number: 1097-0096

## BASICS DATA

ID Number: **1097-0096** Year Built: **1922** Data Source: **Permit**

Number	Extended	Street	Quad	Type of Address
<b>1728</b>		<b>Independence Avenue</b>	<b>NW</b>	<b>Current</b>

Name(s)	Type of Name
<b>Rowhouse, 1728 Independence Avenue, S.E.</b>	<b>Common</b>

TaxCode1	TaxCode2	TaxCode3	Type	Explain
<b>1097/0096</b>			<b>Square/Lot</b>	<b>Current</b>

## STATUS/PURPOSE/USE DATA

Resource Type: **Building** Status Current: **Extant**  
Desig. Status: **Historic** Quality:  
Purpose: **Rowhouse** Condition: **Good**

Function/Use	Start	Source	Stop	Source	Explain
<b>Residential (Single-Family)</b>	<b>1922</b>	<b>Permit</b>			<b>Historic/Current</b>

## CONSTRUCTION DATA

Construction Event	Start	Source	Stop	Source	Cost Source
<b>Orig Construction</b>	<b>1922</b>	<b>Permit</b>			<b>3333 Permit</b>

Construction Event	Association	Associated Name
<b>Orig Construction</b>	<b>Architect</b>	<b>Grimm, N. R.</b>
<b>Orig Construction</b>	<b>Builder</b>	<b>Barkman, George W.</b>
<b>Orig Construction</b>	<b>Owner</b>	<b>Barkman, George W.</b>

Construction Notes:

**One of three rowhouses constructed from the same permit (#6268).**

## PEOPLE/EVENTS DATA

Racial Segregation Status:

## SETTING/SHAPE/SIZE DATA

Surroundings: **Urban**  
Streetscape: **Intact**  
Relate to Othr Bldgs: **Row End (1 of 3)**  
Relate to Street: **Face on Setback Line**  
Massing: **Row Building/Front Porch**  
Footprint: **Rectangular**

Cross Reference Notes:

Number Stories: **2**  
Bays Wide: **2**  
Height:   
Width: **17**  
Depth/Length: **32**  
SqFt:

Outbuilding Type	Contributing Status
------------------	---------------------

Volume:  
Lot Width

Lot Depth/Length:

Lot SqFt:

Acreage:

Has Driveway:

Outbuilding Notes:

**STYLE/EXTERIOR DATA**

Architectural Style(s)

**Colonial Revival  
Craftsman**

Exterior & Architectural Notes:

May 2010: Constructed in 1922 by George W. Barkman, this two-story, two-bay Colonial Revival-style single-family rowhouse was influenced by the Craftsman style and is one of three similar rowhouses constructed from the same permit (#3333). Set on a solid concrete foundation, this brick dwelling is faced with five-course, American-bond brick on the façade (south elevation). A sloping roof caps the dwelling and is fronted along the façade by a false mansard roof. The false mansard roof is covered with tin shingles and is complemented by a prominent overhanging eave. A brick chimney rises from the rear (north) elevation and has a plain cap. The easternmost bay of the façade holds a single-leaf, wood door with lights and is surmounted by a blind transom. The westernmost bay holds a one-light wood fixed window. Additional façade openings hold 1/1, double-hung, vinyl-sash windows. All window openings have concrete sills. A one-story, full-width porch spans the façade and is set on a brick pier foundation that is infilled with decorative concrete blocks. The flat roof of the porch is supported by metal filigree posts set on brick pedestals. Metal balusters encircle the porch, which is accessed via poured concrete steps in the easternmost end bay.

A two-story, full-width enclosed porch is located on the rear (north) elevation and is original. The wood-frame enclosed porch is clad with aluminum siding and is capped by a sloping roof. Visible fenestration consists of 1/1, double-hung, vinyl-sash windows, a one-light wood awning window, and two single-leaf, wood doors with lights.

Site Notes:

May 2010: This two-story rowhouse is located on the north side of Independence Avenue, S.E. and is set back approximately ten feet from the concrete sidewalk. The dwelling is adjacent to 1726 and 1730 Independence Avenue, S.E. The grassy front yard is marked by mature shrubs and is encircled by a metal milled point fence. The grassy rear yard is enclosed by a metal chain-link fence and is landscaped with mature shrubs. A concrete walkway leads from the rear of the dwelling and ends at the alley.

**NOTABLE FEATURES DATA**

Component	Feature
-----------	---------

**EXTERIOR MATERIALS DATA**

Roof Component	Material	Color	Treatment	Source
Wall Component	Material	Color	Treatment	Source
Structure Component	Material	Feature		Source

Materials Notes:

**WINDOW/DOOR/INTERIOR DATA**

Window Location	Aperture Shape	Type	Lights	Material
Door Location	Aperture Shape	Type	Panels	Material

Notable Interior Plan(s)

Notable Interior Feature(s)

Interior Notes:

**PLAN/SURVEY/DESIGNATION DATA**

Neighborhood: **Capitol Hill**

Historic District(s)

Subdivision:

Ward/ANC:

Zoning:

Contributing:

Designation Event(s)

Survey(s)

Level(s) of Investigation

**Capitol Hill Southeast Phase II (2010)**

**Permit Research  
Reconnaissance Survey**

**PHOTOS - DIGITIZED**

Caption:

**Image File Not Found**

Path: **X:\SD Databases\SE Phase  
I\Database\Pictures\Square 1097\**

File: **1728\_Independence\_Avenue\_SE\_facade\_loo  
king\_NE.JPG**

Date:: Photog:

Code:: R: Fr:

Caption:

**Image File Not Found**

Path: **X:\SD Databases\SE Phase  
I\Database\Pictures\Square 1097\**

File: **1728\_Independence\_Avenue\_SE\_facade\_loo  
king\_NW.JPG**

Date:: Photog:

Code:: R: Fr:

Caption:

**Image File Not Found**

Path: **X:\SD Databases\SE Phase  
I\Database\Pictures\Square 1097\**

File: **1728\_Independence\_Avenue\_SE\_rear\_loo  
king\_S.JPG**

Date:: Photog:

Code:: R: Fr:

**PHOTOS - B/W OR NON-DIGITIZED**

Photo Code	Roll	Frame(s)	Date	Photographer	Caption
------------	------	----------	------	--------------	---------

**MISCELLANEOUS NOTES DATA**

Notes:

[Empty text box for notes]

**PERMIT DATA**

---

Permit Issue Date	Number	Type	Remarks
03/16/1922	6268	Build	

Permit Notes:

**BIBLIOGRAPHIC DATA**

---

**SIGNIFICANCE DATA**

---

Study Unit \_\_\_\_\_

Code            Criteria \_\_\_\_\_

**DATA PROCESSING EVENTS DATA**

---

# Resource All Data Report

# ID Number: 1097-0095

## BASICS DATA

ID Number: **1097-0095** Year Built: **1922** Data Source: **Permit**

Number	Extended	Street	Quad	Type of Address
<b>1730</b>		<b>Independence Avenue</b>	<b>SE</b>	<b>Current</b>

Name(s)	Type of Name
<b>Rowhouse, 1730 Independence Avenue, S.E.</b>	<b>Common</b>

TaxCode1	TaxCode2	TaxCode3	Type	Explain
<b>1097/0095</b>			<b>Square/Lot</b>	<b>Current</b>

## STATUS/PURPOSE/USE DATA

Resource Type: **Building** Status Current: **Extant**  
Desig. Status: **Historic** Quality:  
Purpose: **Rowhouse** Condition: **Good**

Function/Use	Start	Source	Stop	Source	Explain
<b>Residential (Single-Family)</b>	<b>1922</b>	<b>Permit</b>			<b>Historic/Current</b>

## CONSTRUCTION DATA

Construction Event	Start	Source	Stop	Source	Cost Source
<b>Orig Construction</b>	<b>1922</b>	<b>Permit</b>			<b>3333 Permit</b>

Construction Event	Association	Associated Name
<b>Orig Construction</b>	<b>Architect</b>	<b>Grimm, N. R.</b>
<b>Orig Construction</b>	<b>Builder</b>	<b>Barkman, George W.</b>
<b>Orig Construction</b>	<b>Owner</b>	<b>Barkman, George W.</b>

Construction Notes:

**One of three rowhouses constructed from the same permit (#6268).**


## PEOPLE/EVENTS DATA

Racial Segregation Status:

## SETTING/SHAPE/SIZE DATA

Surroundings: **Urban**  
Streetscape: **Intact**  
Relate to Othr Bldgs: **Row (1 of 3)**  
Relate to Street: **Face on Setback Line**  
Massing: **Row Building/Front Porch**  
Footprint: **Rectangular**

Cross Reference Notes:



Number Stories: **2**  
Bays Wide: **3**  
Height:  
Width: **17**  
Depth/Length: **32**

Outbuilding Type	Contributing Status
<b>Shed</b>	

SqFt:  
Volume:  
Lot Width

Lot Depth/Length:

Lot SqFt:

Acreage:

Has Driveway:

Outbuilding Notes:

**May 2010: A one-story, one-bay shed is located north of the dwelling and was constructed c. 1980. The concrete block garage is set on a solid concrete block foundation and is capped by a front-gabled roof. the roof is covered with asphalt shingles and features exposed rafter ends.**

**STYLE/EXTERIOR DATA**

---

Architectural Style(s)

Colonial Revival

Craftsman

Exterior & Architectural Notes:

May 2010: Constructed in 1922 by George W. Barkman, this two-story, two-bay Colonial Revival-style single-family rowhouse was influenced by the Craftsman style and is one of three similar rowhouses constructed from the same permit (#3333). Set on a solid concrete foundation, this brick dwelling is faced with five-course, American-bond brick on the façade (south elevation). A sloping roof caps the dwelling and is fronted along the façade by a false mansard roof. The false mansard roof is covered with slate shingles and is complemented by a prominent overhanging eave. A brick chimney rises from the rear (north) elevation and is parged. The easternmost bay of the façade holds a single-leaf, wood door and is surmounted by a three-light transom. Additional façade openings hold single and paired 1/1, double-hung, vinyl-sash windows. All window openings have concrete sills. A one-story, full-width porch spans the façade and is set on a brick pier foundation that is infilled with decorative concrete blocks. The flat roof of the porch is supported by metal filigree posts set on brick pedestals. Metal balusters encircle the porch, which is accessed via poured concrete steps in the easternmost end bay.

A two-story, full-width enclosed porch is located on the rear (north) elevation and is original. The wood-frame enclosed porch is clad with aluminum siding and is capped by a sloping roof. Visible fenestration consists of 1/1, double-hung, vinyl-sash windows, a single-leaf door, and a single-leaf wood door with lights.

Site Notes:

May 2010: This two-story rowhouse is located on the north side of Independence Avenue, S.E. and is set back approximately ten feet from the concrete sidewalk. The dwelling is adjacent to 1726 and 1730 Independence Avenue, S.E. The grassy front yard is enclosed by a metal milled point fence. The landscaped rear yard is enclosed by metal chain-link fencing. An alley is located north of the dwelling.

**NOTABLE FEATURES DATA**

---

Component	Feature
-----------	---------

**EXTERIOR MATERIALS DATA**

---

Roof Component	Material	Color	Treatment	Source
----------------	----------	-------	-----------	--------

Wall Component	Material	Color	Treatment	Source
----------------	----------	-------	-----------	--------

Structure Component	Material	Feature	Source
---------------------	----------	---------	--------

Materials Notes:

**WINDOW/DOOR/INTERIOR DATA**

---

Window Location	Aperture Shape	Type	Lights	Material
-----------------	----------------	------	--------	----------

Door Location	Aperture Shape	Type	Panels	Material
---------------	----------------	------	--------	----------

Notable Interior Plan(s)

Notable Interior Feature(s)

Interior Notes:

**PLAN/SURVEY/DESIGNATION DATA**

---

Neighborhood: **Capitol Hill**

Historic District(s)

---

Subdivision:

Ward/ANC:

Zoning:

Contributing:

Designation Event(s)

---

Survey(s)

Level(s) of Investigation

---

**Capitol Hill Southeast Phase II (2010)**

**Permit Research**

**Reconnaissance Survey**

---

**PHOTOS - DIGITIZED**

---

Caption:

**Image File Not Found**

Path: **X:\SD Databases\SE Phase  
I\Database\Pictures\Square 1097\**

File: **1730\_Independence\_Avenue\_SE\_facade\_loo  
king\_NE.JPG**

Date:: Photog:

Code:: R: Fr:

---

Caption:

**Image File Not Found**

Path: **X:\SD Databases\SE Phase  
I\Database\Pictures\Square 1097\**

File: **1730\_Independence\_Avenue\_SE\_facade\_loo  
king\_NW.JPG**

Date:: Photog:

Code:: R: Fr:

---

Caption:

**Image File Not Found**

Path: **X:\SD Databases\SE Phase  
I\Database\Pictures\Square 1097\**

File: **1730\_Independence\_Avenue\_SE\_rear.JPG**

Date:: Photog:

Code:: R: Fr:

---

Caption:

**Image File Not Found**

Path: **X:\SD Databases\SE Phase  
I\Database\Pictures\Square 1097\**

File: **1730\_Independence\_Avenue\_SE\_shed.JPG**

Date:: Photog:

Code:: R: Fr:

---

**PHOTOS - B/W OR NON-DIGITIZED**

---

Photo Code	Roll	Frame(s)	Date	Photographer	Caption
------------	------	----------	------	--------------	---------

---

**MISCELLANEOUS NOTES DATA**

---

Notes:

**PERMIT DATA**

---

Permit Issue Date	Number	Type	Remarks
03/16/1922	6268	Build	

---

Permit Notes:

**BIBLIOGRAPHIC DATA**

---

**SIGNIFICANCE DATA**

---

Study Unit \_\_\_\_\_

Code	Criteria
------	----------

---

**DATA PROCESSING EVENTS DATA**

---



# Resource All Data Report

# ID Number: 1097-0094

## BASICS DATA

ID Number: **1097-0094** Year Built: **1922** Data Source: **Permit**

Number Extended Street Quad Type of Address

**1732 Independence Avenue SE Current**

Name(s) Type of Name

**Rowhouse, 1732 Independence Avenue, S.E. Common**

TaxCode1 TaxCode2 TaxCode3 Type Explain

**1097/0094 Square/Lot Current**

## STATUS/PURPOSE/USE DATA

Resource Type: **Building** Status Current: **Extant**

Desig. Status: **Historic** Quality:

Purpose: **Rowhouse** Condition: **Good**

Function/Use Start Source Stop Source Explain

**Residential (Single-Family) 1922 Permit Historic/Current**

## CONSTRUCTION DATA

Construction Event Start Source Stop Source Cost Source

**Orig Construction 1922 Permit 3333 Permit**

Construction Event Association Associated Name

**Orig Construction Architect Grimm, N. R.**

**Orig Construction Builder Barkman, George W.**

**Orig Construction Owner Barkman, George W.**

Construction Notes:

**One of three rowhouses constructed from the same permit (#6268).**

## PEOPLE/EVENTS DATA

Racial Segregation Status:

## SETTING/SHAPE/SIZE DATA

Surroundings: **Urban**

Streetscape: **Intact**

Relate to Othr Bldgs: **Row End (1 of 3)**

Relate to Street: **Face on Setback Line**

Massing: **Row Building/Front Porch**

Footprint: **Rectangular**

Number Stories: **2**

Bays Wide: **2**

Height:

Width: **17**

Depth/Length: **32**

SqFt:

Volume:

Lot Width

Lot Depth/Length:

Lot SqFt:

Acreage:

Has Driveway:

Cross Reference Notes:

Outbuilding Type

Contributing Status

**Garage**

Outbuilding Notes:

**May 2010: A one-story, one-bay garage is located north of the dwelling and was constructed c. 1925. The wood-frame garage is clad with pressed metal and is capped by a sloping roof. The roof is covered with pressed metal and a pent shelters the façade (east elevation). Double-leaf sliding doors, covered with**

metal sheets, fenestrate the east elevation.

**STYLE/EXTERIOR DATA**

Architectural Style(s)

Colonial Revival  
Craftsman

Exterior & Architectural Notes:

May 2010: Constructed in 1922 by George W. Barkman, this two-story, two-bay Colonial Revival-style single-family rowhouse was influenced by the Craftsman style and is one of three similar rowhouses constructed from the same permit (#3333). Set on a solid concrete foundation, this brick dwelling is faced with five-course, American-bond brick on the façade (south elevation). A sloping roof caps the dwelling and is fronted along the façade by a false mansard roof. The false mansard roof is covered with slate shingles and is complemented by a prominent overhanging eave. Exposed rafter ends finish the eave. A brick chimney rises from the rear (north) elevation and has a plain cap. The easternmost bay of the façade holds a single-leaf, wood door and is surmounted by a three-light transom. Additional façade openings hold single and paired 1/1, double-hung, vinyl-sash windows. All window openings have concrete sills. A one-story, full-width porch spans the façade and is set on a brick pier foundation that is infilled with wood lattice. The flat roof of the porch is supported by metal filigree posts set on brick pedestals. Metal balusters encircle the porch, which is accessed via poured concrete steps in the easternmost end bay.

A two-story, full-width enclosed porch is located on the rear (north) elevation and is original. The wood-frame enclosed porch is clad with vinyl siding and is capped by a sloping roof. Visible fenestration consists of single and paired 1/1, double-hung, vinyl-sash windows, a four-light wood window, and a single-leaf door.

Site Notes:

May 2010: This two-story rowhouse is located on the north side of Independence Avenue, S.E. and is set back approximately ten feet from the concrete sidewalk. The dwelling is adjacent to 1730 and 1734 Independence Avenue, S.E. The grassy front yard is marked by mature shrubs and foundation plantings and is bounded by a low, concrete retaining wall. Poured concrete steps lead from the sidewalk to the front porch of the dwelling. The rear yard is enclosed by metal chain-link fencing and wood fencing. An alley is located north of the dwelling.

**NOTABLE FEATURES DATA**

Component Feature

**EXTERIOR MATERIALS DATA**

Roof Component Material Color Treatment Source

Wall Component Material Color Treatment Source

Structure Component Material Feature Source

Materials Notes:

[Empty text box for materials notes]

**WINDOW/DOOR/INTERIOR DATA**

Window Location Aperture Shape Type Lights Material

Door Location Aperture Shape Type Panels Material

Notable Interior Plan(s)

Notable Interior Feature(s)

Interior Notes:

[Empty text box for interior notes]

**PLAN/SURVEY/DESIGNATION DATA**

---

Neighborhood: <b>Capitol Hill</b>	Historic District(s)
Subdivision:	
Ward/ANC:	
Zoning:	Designation Event(s)
Contributing:	
Survey(s)	Level(s) of Investigation
<b>Capitol Hill Southeast Phase II (2010)</b>	<b>Permit Research</b> <b>Reconnaissance Survey</b>

**PHOTOS - DIGITIZED**

---

Caption:

**Image File Not Found**

Path: **X:\SD Databases\SE Phase  
II\Database\Pictures\Square 1097\**  
File: **1732\_Independence\_Avenue\_SE\_facade\_loo  
king\_NE.JPG**  
Date:: Photog:  
Code:: R: Fr:

---

Caption:

**Image File Not Found**

Path: **X:\SD Databases\SE Phase  
II\Database\Pictures\Square 1097\**  
File: **1732\_Independence\_Avenue\_SE\_facade\_loo  
king\_NW.jpg**  
Date:: Photog:  
Code:: R: Fr:

---

Caption:

**Image File Not Found**

Path: **X:\SD Databases\SE Phase  
II\Database\Pictures\Square 1097\**  
File: **1732\_Independence\_Avenue\_SE\_garage\_loo  
king\_SW.jpg**  
Date:: Photog:  
Code:: R: Fr:

---

Caption:

## Image File Not Found

Path: X:\SD Databases\SE Phase  
II\Database\Pictures\Square 1097\  
File: 1732\_Independence\_Avenue\_SE\_rear\_looking  
\_SW.jpg

Date:: Photog:  
Code:: R: Fr:

---

### PHOTOS - B/W OR NON-DIGITIZED

---

Photo Code	Roll	Frame(s)	Date	Photographer	Caption
------------	------	----------	------	--------------	---------

---

### MISCELLANEOUS NOTES DATA

---

Notes:

### PERMIT DATA

---

Permit Issue Date	Number	Type	Remarks
03/16/1922	6268	Build	

---

Permit Notes:

### BIBLIOGRAPHIC DATA

---

### SIGNIFICANCE DATA

---

Study Unit \_\_\_\_\_

Code Criteria \_\_\_\_\_

### DATA PROCESSING EVENTS DATA

---

# Resource All Data Report

# ID Number: 1097-0822

## BASICS DATA

ID Number: **1097-0822**      Year Built: **1926**      Data Source: **Permit**

Number	Extended	Street	Quad	Type of Address
<b>1734</b>		<b>Independence Avenue</b>	<b>SE</b>	<b>Current</b>

Name(s)	Type of Name
<b>Single Dwelling, 1734 Independence Avenue, S.E.</b>	<b>Common</b>

TaxCode1	TaxCode2	TaxCode3	Type	Explain
<b>1097/0822</b>			<b>Square/Lot</b>	<b>Current</b>

## STATUS/PURPOSE/USE DATA

Resource Type: **Building**      Status Current: **Extant**  
Desig. Status: **Historic**      Quality:  
Purpose: **Residential**      Condition: **Good**

Function/Use	Start	Source	Stop	Source	Explain
<b>Residential (Single-Family)</b>	<b>1926</b>	<b>Permit</b>			<b>Historic/Current</b>

## CONSTRUCTION DATA

Construction Event	Start	Source	Stop	Source	Cost Source
<b>Orig Construction</b>	<b>1926</b>	<b>Permit</b>			<b>5000 Permit</b>

Construction Event	Association	Associated Name
<b>Lamar, W.R.</b>	<b>Architect</b>	<b>Lamar, W.R.</b>
<b>Orig Construction</b>	<b>Builder</b>	<b>Lacy &amp; Belt</b>
<b>Orig Construction</b>	<b>Owner</b>	<b>Lacy &amp; Belt</b>

Construction Notes:

**Constructed with 1736 Independence Avenue, S.E. from the same permit (#8528).**

## PEOPLE/EVENTS DATA

Racial Segregation Status:

## SETTING/SHAPE/SIZE DATA

Surroundings: **Urban**  
Streetscape: **Intact**  
Relate to Othr Bldgs: **Attached**  
Relate to Street: **Face on Setback Line**  
Massing: **Vertical Box/front porch**  
Footprint: **L-Shaped**

Cross Reference Notes:

Number Stories: **2**  
Bays Wide: **2**  
Height:  
Width: **15**  
Depth/Length: **32**  
SqFt:

Outbuilding Type	Contributing Status
------------------	---------------------

Volume:  
Lot Width:  
Lot Depth/Length:  
Lot SqFt:  
Acreage:  
Has Driveway:

Outbuilding Notes:

**STYLE/EXTERIOR DATA**

Architectural Style(s)

Colonial Revival  
Craftsman

Exterior & Architectural Notes:

May 2010: Constructed in 1926 by Lacy & Belt, this two-story, two-bay Colonial Revival-style single-family dwelling was influenced by the Craftsman style and is one of two dwellings constructed from the same permit (#8528). Set on a solid concrete foundation, this brick dwelling is faced with five-course, American-bond brick on the façade (south elevation). A sloping roof caps the dwelling and is fronted along the façade by a false mansard roof. The false mansard roof is covered with asphalt shingles and is complemented by a prominent overhanging eave. Exposed rafter ends finish the eave. A brick chimney rises from the rear (north) elevation and has a parged cap. The easternmost bay of the façade holds a replacement, single-leaf, paneled metal door with lights and is surmounted by a one-light wood transom. Additional façade openings hold 1/1, double-hung, vinyl-sash windows. All window openings have concrete sills. A one-story, full-width porch spans the façade and is set on a brick pier foundation that is infilled with decorative concrete blocks. The flat roof of the porch is supported by brick posts set on brick pedestals. Metal balusters encircle the porch, which is accessed via steps in the easternmost end bay. The rear (north) elevation is fenestrated with 1/1, double-hung, vinyl-sash windows. Each window is accented by a rowlock brick sill and two-course, rowlock brick segmental arch.

A two-story enclosed porch extends from the easternmost bay on the rear elevation and is original. The wood-frame enclosed porch is clad with asbestos shingles and is set on a brick pier foundation that is infilled with wood lattice. A sloping roof caps the enclosed porch. Visible fenestration consists of a single-leaf paneled wood door and 1/1, double-hung, vinyl-sash windows.

Site Notes:

May 2010: This two-story dwelling is located on the north side of Independence Avenue, S.E. and is set back approximately ten feet from the concrete sidewalk. The dwelling is adjacent to 1732 and 1736 Independence Avenue, S.E. The grassy front yard is encircled by a metal milled point fence and is bounded by a low, concrete retaining wall. Poured concrete steps lead from the sidewalk to the front porch. The rear yard is enclosed by a metal chain-link fence. An alley is located north of the dwelling.

**NOTABLE FEATURES DATA**

Component	Feature
-----------	---------

**EXTERIOR MATERIALS DATA**

Roof Component	Material	Color	Treatment	Source
----------------	----------	-------	-----------	--------

Wall Component	Material	Color	Treatment	Source
----------------	----------	-------	-----------	--------

Structure Component	Material	Feature	Source
---------------------	----------	---------	--------

Materials Notes:

**WINDOW/DOOR/INTERIOR DATA**

Window Location	Aperture Shape	Type	Lights	Material
-----------------	----------------	------	--------	----------

Door Location	Aperture Shape	Type	Panels	Material
---------------	----------------	------	--------	----------

Notable Interior Plan(s)

Notable Interior Feature(s)

Interior Notes:

**PLAN/SURVEY/DESIGNATION DATA**

Neighborhood: **Capitol Hill**

Historic District(s)

---

Subdivision:

Ward/ANC:

Zoning:

Contributing:

Designation Event(s)

---

Survey(s)

---

Level(s) of Investigation

---

**Capitol Hill Southeast Phase II (2010)**

**Permit Research  
Reconnaissance Survey**

---

**PHOTOS - DIGITIZED**

---

Caption:

**Image File Not Found**

Path: **X:\SD Databases\SE Phase  
II\Database\Pictures\Square 1097\**

File: **1734\_Independence\_Avenue\_SE\_facade\_loo  
king\_N.JPG**

Date:: Photog:

Code:: R: Fr:

---

Caption:

**Image File Not Found**

Path: **X:\SD Databases\SE Phase  
II\Database\Pictures\Square 1097\**

File: **1734\_Independence\_Avenue\_SE\_facade\_loo  
king\_NE.JPG**

Date:: Photog:

Code:: R: Fr:

---

Caption:

**Image File Not Found**

Path: **X:\SD Databases\SE Phase  
II\Database\Pictures\Square 1097\**

File: **1734\_Independence\_Avenue\_SE\_facade\_loo  
king\_NW.JPG**

Date:: Photog:

Code:: R: Fr:

---

Caption:

## Image File Not Found

Path: X:\SD Databases\SE Phase  
II\Database\Pictures\Square 1097\  
File: 1734\_Independence\_Avenue\_SE\_rear\_looking  
\_S.JPG  
Date:: Photog:  
Code:: R: Fr:

---

### PHOTOS - B/W OR NON-DIGITIZED

---

Photo Code	Roll	Frame(s)	Date	Photographer	Caption
------------	------	----------	------	--------------	---------

---

### MISCELLANEOUS NOTES DATA

---

Notes:

### PERMIT DATA

---

Permit Issue Date	Number	Type	Remarks
04/13/1926	8528	Build	

Permit Notes:

### BIBLIOGRAPHIC DATA

---

### SIGNIFICANCE DATA

---

Study Unit \_\_\_\_\_

Code            Criteria \_\_\_\_\_

### DATA PROCESSING EVENTS DATA

---



# Resource All Data Report

**ID Number: 1097-0824**

## BASICS DATA

ID Number: **1097-0824** Year Built: **1926** Data Source: **Permit**

Number Extended Street Quad Type of Address

**1736 Independence Avenue SE Current**

Name(s) Type of Name

**Single Dwelling, 1736 Independence Avenue, S.E. Common**

TaxCode1 TaxCode2 TaxCode3 Type Explain

**1097/0824 Square/Lot Current**

## STATUS/PURPOSE/USE DATA

Resource Type: **Building** Status Current: **Extant**

Desig. Status: **Historic** Quality:

Purpose: **Residential** Condition: **Good**

Function/Use Start Source Stop Source Explain

**Residential (Single-Family) 1897 Permit Historic/Current**

## CONSTRUCTION DATA

Construction Event Start Source Stop Source Cost Source

**Addition c. 1980 Site Visit/Map**

**Orig Construction 1926 Permit 3333 Permit**

Construction Event Association Associated Name

**Orig Construction Architect Lamar, W.R.**

**Orig Construction Builder Lacy & Belt**

**Orig Construction Owner Lacy & Belt**

Construction Notes:

**One of two dwellings constructed from the same permit (#8528).**

## PEOPLE/EVENTS DATA

Racial Segregation Status:

## SETTING/SHAPE/SIZE DATA

Surroundings: **Urban**  
 Streetscape: **Intact**  
 Relate to Othr Bldgs: **Attached (1 side)**  
 Relate to Street: **Face on Setback Line**  
 Massing: **Vertical Box/front porch**  
 Footprint: **L-Shaped**

Cross Reference Notes:



Number Stories: **2**  
 Bays Wide: **2**  
 Height: **15**  
 Width: **32**  
 Depth/Length: **32**

Outbuilding Type	Contributing Status
<b>Carport</b>	

SqFt:  
 Volume:  
 Lot Width  
 Lot Depth/Length:  
 Lot SqFt:  
 Acreage:  
 Has Driveway:

Outbuilding Notes:

**May 2010: A one-story, one-bay carport is located north of the dwelling and was constructed c. 1965. The metal-frame carport has a flat roof that is supported by square metal posts.**

## STYLE/EXTERIOR DATA

Architectural Style(s)

**Colonial Revival**  
**Craftsman**

Exterior & Architectural Notes:

**May 2010: Constructed in 1926 by Lacy & Belt, this two-story, two-bay Colonial Revival-style single-family dwelling was influenced by the Craftsman style and is one of two dwellings constructed from the same permit (#8528). Set on a solid concrete foundation, this brick dwelling is faced with five-course, American-bond brick on the façade (south elevation). A sloping roof caps the dwelling and is fronted along the façade by a false mansard roof. The false mansard roof is covered with asphalt shingles and is complemented by a prominent overhanging eave. Exposed rafter ends finish the eave. The easternmost bay of the façade holds a replacement, single-leaf, paneled wood door with lights and is surmounted by a one-light wood transom. Additional façade openings hold 1/1, double-hung, vinyl-sash windows. All window openings have concrete sills. A one-story, full-width porch spans the façade and is set on a brick pier foundation that is infilled with wood lattice. The flat roof of the porch is supported by brick posts set on brick pedestals. Metal balusters encircle the porch, which is accessed via poured concrete steps in the westernmost end bay. The rear (north) elevation is fenestrated with 1/1, double-hung, vinyl-sash windows. Each window is accented by a rowlock brick sill and two-course, rowlock brick segmental arch.**

**A two-story ell extends from the westernmost bay and is original. The brick ell is capped by a sloping roof. An exterior-end brick chimney rises from the rear elevation of the ell and has a plain cap.**

**A two-story enclosed porch is located on the rear elevation of the ell and is original. The wood-frame enclosed porch is clad with T-111 siding and pressed metal sheets. A sloping roof caps the porch. Fenestration consists of 1/1, double-hung, vinyl-sash windows and a single-leaf door. A wrap-around porch extends from the rear and east (side) elevation of the enclosed porch and is set on a square wood post foundation. The flat metal roof of the porch is supported by square posts. Square wood balusters encircle the porch.**

**A two-story, one-bay addition is located on the east elevation of the main block and was constructed c. 1980. The wood-frame addition is faced with stretcher-bond brick on the south elevation and is clad with vinyl siding on the east elevation. A sloping roof caps the addition. Canted oriel windows, composed of one-light vinyl casement windows, project from the first and second stories of the south elevation. Each oriel is capped by an asphalt-shingled roof. Additional fenestration consists of 1/1, double-hung, vinyl-sash windows and paired one-light vinyl sliding windows.**

Site Notes:

**May 2010: This two-story dwelling is located on the north side of Independence Avenue, S.E. and is set back approximately ten feet from the concrete sidewalk. The west (side) elevation is adjacent to 1734 Independence Avenue, S.E. The grassy yard is marked by mature shrubs and foundation plantings and is encircled by a metal milled point fence. The rear yard is enclosed by a wood fence. An alley is located north of the dwelling.**

## NOTABLE FEATURES DATA

Component	Feature
-----------	---------

## EXTERIOR MATERIALS DATA

Roof Component      Material      Color      Treatment      Source

---

Wall Component      Material      Color      Treatment      Source

---

Structure Component      Material      Feature      Source

---

Materials Notes:

### WINDOW/DOOR/INTERIOR DATA

---

Window Location      Aperture Shape      Type      Lights      Material

---

Door Location      Aperture Shape      Type      Panels      Material

---

Notable Interior Plan(s)

---

Notable Interior Feature(s)

---

Interior Notes:

### PLAN/SURVEY/DESIGNATION DATA

---

Neighborhood:      **Capitol Hill**

Historic District(s)

---

Subdivision:

Ward/ANC:

Zoning:

Designation Event(s)

---

Contributing:

Survey(s)

---

Level(s) of Investigation

---

**Capitol Hill Southeast Phase II (2010)**

**Permit Research  
Reconnaissance Survey**

### PHOTOS - DIGITIZED

---

Caption:

**Image File Not Found**

Path:      **X:\SD Databases\SE Phase  
II\Database\Pictures\Square 1097\**

File:      **1736\_Independence\_Avenue\_SE\_facade\_looking\_NE.JPG**

Date::      Photog:

Code::      R:      Fr:

---

Caption:

## Image File Not Found

Path: X:\SD Databases\SE Phase  
 I\Database\Pictures\Square 1097\  
 File: 1736\_Independence\_Avenue\_SE\_facade\_loo  
 ki\_NW.JPG  
 Date:: Photog:  
 Code:: R: Fr:

---

Caption:

## Image File Not Found

Path: X:\SD Databases\SE Phase  
 I\Database\Pictures\Square 1097\  
 File: 1736\_Independence\_Avenue\_SE\_rear\_loo  
 king\_SE.JPG  
 Date:: Photog:  
 Code:: R: Fr:

---

Caption:

## Image File Not Found

Path: X:\SD Databases\SE Phase  
 I\Database\Pictures\Square 1097\  
 File: 1736\_Independence\_Avenue\_SE\_rear\_loo  
 king\_SW.JPG  
 Date:: Photog:  
 Code:: R: Fr:

---

Caption:

## Image File Not Found

Path: X:\SD Databases\SE Phase  
 I\Database\Pictures\Square 1097\  
 File: 1736\_Independence\_Avenue\_SE\_side\_loo  
 king\_NW.JPG  
 Date:: Photog:  
 Code:: R: Fr:

---

### PHOTOS - B/W OR NON-DIGITIZED

Photo Code	Roll	Frame(s)	Date	Photographer	Caption
------------	------	----------	------	--------------	---------

---

### MISCELLANEOUS NOTES DATA

Notes:

**PERMIT DATA**

---

Permit Issue Date	Number	Type	Remarks
04/13/1926	8528	Build	

Permit Notes:

**BIBLIOGRAPHIC DATA**

---

**SIGNIFICANCE DATA**

---

Study Unit \_\_\_\_\_

Code            Criteria \_\_\_\_\_

**DATA PROCESSING EVENTS DATA**

---

