

# Resource All Data Report

# ID Number: 1100-0058

## BASICS DATA

ID Number: **1100-0058** Year Built: **1923** Data Source: **Permit**

Number	Extended	Street	Quad	Type of Address
<b>1703</b>		<b>C Street</b>	<b>SE</b>	<b>Current</b>

Name(s)	Type of Name
<b>Rowhouse, 1703 C Street, S.E.</b>	<b>Common</b>

TaxCode1	TaxCode2	TaxCode3	Type	Explain
<b>1100/0058</b>			<b>Square/Lot</b>	<b>Current</b>

## STATUS/PURPOSE/USE DATA

Resource Type: **Building** Status Current: **Extant**  
Desig. Status: **Historic** Quality:  
Purpose: **Rowhouse** Condition: **Good**

Function/Use	Start	Source	Stop	Source	Explain
<b>Residential (Single-Family)</b>	<b>1923</b>	<b>Permit</b>			<b>Historic/Current</b>

## CONSTRUCTION DATA

Construction Event	Start	Source	Stop	Source	Cost Source
<b>Orig Construction</b>	<b>1923</b>	<b>Permit</b>			<b>6000 Permit</b>

Construction Event	Association	Associated Name
<b>Orig Construction</b>	<b>Architect</b>	<b>Burley, A.E.</b>
<b>Orig Construction</b>	<b>Builder</b>	<b>Laurence, Charles A.</b>
<b>Orig Construction</b>	<b>Owner</b>	<b>Walker, R.E.</b>

Construction Notes:

**One of ten similar rowhouses constructed from the same permit (#8180).**

## PEOPLE/EVENTS DATA

Racial Segregation Status:

## SETTING/SHAPE/SIZE DATA

Surroundings: **Urban**  
Streetscape: **Intact**  
Relate to Othr Bldgs: **Row (1 of 10)**  
Relate to Street: **Front Yard w/ Setback**  
Massing: **Row Building/Front Porch**  
Footprint: **L-Shaped**

Cross Reference Notes:

Number Stories: **2**  
Bays Wide: **3**  
Height:  
Width: **20**  
Depth/Length: **32**

Outbuilding Type	Contributing Status
------------------	---------------------

SqFt:  
Volume:  
Lot Width

Lot Depth/Length:

Lot SqFt:

Acreage:

Has Driveway:

Outbuilding Notes:

**STYLE/EXTERIOR DATA**

Architectural Style(s)

Colonial Revival  
Craftsman

Exterior & Architectural Notes:

August 2010: Constructed in 1923 by Charles A. Laurence, this two-story, three-bay single-family rowhouse is reflective of the Colonial Revival and Craftsman styles and is one of ten similar rowhouses constructed from the same permit (#8180). Set on a solid concrete foundation, this brick & concrete dwelling is faced with five-course, American-bond brick. A sloping roof caps the dwelling and is fronted along the façade by a pent roof. Covered with asphalt shingles, the pent is complemented by visible rafter ends. The easternmost bay of the façade (north elevation) holds a single-leaf, paneled wood door, which is topped by a single-light transom and soldier brick flat arch. Additional façade openings hold 1/1, double-hung, vinyl-sash windows with false 6/1 vinyl muntins. Concrete sills and soldier brick flat arches accent the openings. A one-story, one-bay porch extends from the facade and is set on a brick pier foundation. The flat roof of the porch, featuring overhanging eaves, is supported by brick posts. Square wood balusters encircle the porch, which is accessed via poured concrete steps with brick wing walls in the easternmost end bay. The rear (south) elevation is pierced by 6/1, double-hung, wood-sash windows, which have concrete sills and are surmounted by two-course, rowlock brick segmental arches.

A two-story enclosed porch extends from the easternmost bay of the rear elevation and is original. The wood-frame porch is clad with aluminum siding and is capped by a sloping roof. Visible fenestration consists of metal jalousie windows.

Site Notes:

August 2010: This two-story, single-family rowhouse is located on the south side of C Street, S.E. and is set back approximately twenty feet from the concrete sidewalk. The dwelling is adjacent to 1701 and 1705 C Street, S.E. The raised, grassy front yard is landscaped with mature shrubs and foundation plantings and is bounded along its northern edge by a low, stone retaining wall that is topped by a metal bow and picket fence. A concrete walkway leads from the front porch of the dwelling and ends at the sidewalk. The rear yard is enclosed with wood fencing. An alley is located south of the dwelling.

**NOTABLE FEATURES DATA**

Component Feature

**EXTERIOR MATERIALS DATA**

Roof Component Material Color Treatment Source

Wall Component Material Color Treatment Source

Structure Component Material Feature Source

Materials Notes:

[Empty text box for materials notes]

**WINDOW/DOOR/INTERIOR DATA**

Window Location Aperture Shape Type Lights Material

Door Location Aperture Shape Type Panels Material

Notable Interior Plan(s) Notable Interior Feature(s)

Interior Notes:

[Empty text box for interior notes]

**PLAN/SURVEY/DESIGNATION DATA**

Neighborhood: **Capitol Hill**  
Subdivision:  
Ward/ANC:  
Zoning:  
Contributing:  
  
Survey(s)  
**Capitol Hill Southeast Phase II (2010)**

Historic District(s) \_\_\_\_\_  
  
Designation Event(s) \_\_\_\_\_  
  
Level(s) of Investigation \_\_\_\_\_  
**Permit Research**  
**Reconnaissance Survey**

**PHOTOS - DIGITIZED**

---

Caption:

**Image File Not Found**

Path: **X:\SD Databases\SE Phase  
II\Database\Pictures\Square 1100\  
File: 1703\_C\_Street\_SE\_facade\_looking\_S.JPG**  
Date:: Photog:  
Code:: R: Fr:

---

Caption:

**Image File Not Found**

Path: **X:\SD Databases\SE Phase  
II\Database\Pictures\Square 1100\  
File: 1703\_C\_Street\_SE\_facade\_looking\_SE.JPG**  
Date:: Photog:  
Code:: R: Fr:

---

Caption:

**Image File Not Found**

Path: **X:\SD Databases\SE Phase  
II\Database\Pictures\Square 1100\  
File: 1703\_C\_Street\_SE\_rear\_looking\_N.JPG**  
Date:: Photog:  
Code:: R: Fr:

---

**PHOTOS - B/W OR NON-DIGITIZED**

---

Photo Code	Roll	Frame(s)	Date	Photographer	Caption
------------	------	----------	------	--------------	---------

---

**MISCELLANEOUS NOTES DATA**

---

Notes:

**PERMIT DATA**

---

Permit Issue Date	Number	Type	Remarks
03/23/1923	8180	Build	

Permit Notes:

---

**BIBLIOGRAPHIC DATA**

---

**SIGNIFICANCE DATA**

Study Unit

---

Code

Criteria

---

---

**DATA PROCESSING EVENTS DATA**

# Resource All Data Report

# ID Number: 1100-0057

## BASICS DATA

ID Number: **1100-0057** Year Built: **1923** Data Source: **Permit**

Number Extended Street Quad Type of Address

**1701** **C Street** **SE Current**

Name(s) Type of Name

**Rowhouse, 1701 C Street, S.E.** **Common**

TaxCode1 TaxCode2 TaxCode3 Type Explain

**1100/0057** **Square/Lot** **Current**

## STATUS/PURPOSE/USE DATA

Resource Type: **Building** Status Current: **Extant**

Desig. Status: **Historic** Quality:

Purpose: **Rowhouse** Condition: **Good**

Function/Use Start Source Stop Source Explain

**Residential (Single-Family)** **1923** **Permit** **Historic/Current**

## CONSTRUCTION DATA

Construction Event Start Source Stop Source Cost Source

**Orig Construction** **1923** **Permit** **6000 Permit**

Construction Event Association Associated Name

**Laurence, Charles A.** **Builder** **Laurence, Charles A.**

**Orig Construction** **Architect** **A.E. Burley**

**Orig Construction** **Owner** **Walker, R.E.**

Construction Notes:

**One of ten dwellings constructed from the same permit (#8180).**

## PEOPLE/EVENTS DATA

Racial Segregation Status:

## SETTING/SHAPE/SIZE DATA

Surroundings: **Urban**

Streetscape: **Intact**

Relate to Othr Bldgs: **Row (1 of 10)**

Relate to Street: **Front Yard w/ Setback**

Massing: **Row Building/Front Porch**

Footprint: **Rectangular**

Number Stories: **2**

Bays Wide: **2**

Height:

Width: **20**

Depth/Length: **32**

SqFt:

Volume:

Lot Width

Lot Depth/Length:

Lot SqFt:

Acreage:

Has Driveway:

Cross Reference Notes:

Outbuilding Type

Contributing Status

Outbuilding Notes:

**STYLE/EXTERIOR DATA**

Architectural Style(s)

Classical Revival  
Colonial Revival

Exterior & Architectural Notes:

August 2010: Constructed in 1923 by Charles A. Laurence, this two-story, two-bay single-family rowhouse is reflective of the Colonial Revival and Classical Revival styles and is one of ten similar rowhouses constructed from the same permit (#8180). Set on a solid concrete foundation, this brick & concrete dwelling is faced with five-course, American-bond brick. Small, diamond-shaped panels are sited above the second story openings. A sloping roof caps the dwelling and is complemented by metal coping. An interior brick chimney pierces the roof and has a corbeled brick cap. The easternmost bay of the façade (north elevation) holds a single-leaf, paneled wood door, which is topped by a blind transom. Additional façade openings hold single and paired 6/1, double-hung, wood-sash windows. Concrete sills and soldier brick flat arches accent the openings. A one-story, full-width porch spans the façade and is set on a brick pier foundation with decorative concrete block infill. The flat roof of the porch, featuring overhanging eaves, is supported by brick posts. Square wood balusters encircle the porch, which is accessed via steps in the easternmost end bay. The west (side) elevation has fenestration that is consistent with the façade. The rear (south) elevation is pierced by 6/1, double-hung, wood-sash windows, which are surmounted by two-course, rowlock brick segmental arches.

A full-height, three-sided, canted bay extends from the west (side) elevation and is original and has the material treatment of the main block. Fenestration is consistent with the façade.

A two-story, enclosed porch, set on a brick pier foundation, extends from the westernmost bay of the rear elevation and is original. The wood-frame enclosed porch is clad with vinyl siding and is capped by a sloping roof. Visible fenestration consists of 1/1, double-hung, metal-sash windows and a single-leaf, paneled wood door with lights.

Site Notes:

August 2010: This two-story, single-family rowhouse is located on the southeast corner of C Street, S.E. and 17th Street, S.E. The east (side) elevation of the dwelling is adjacent to 1703 C Street, S.E. The raised, grassy yard is marked by mature trees, shrubs, and foundation plantings and is bounded by a low, stone retaining wall. A concrete walkway provides access to the property from the public sidewalk. The rear yard is surrounded by a wood fence. An alley is located south of the dwelling.

**NOTABLE FEATURES DATA**

Component	Feature
-----------	---------

**EXTERIOR MATERIALS DATA**

Roof Component	Material	Color	Treatment	Source
----------------	----------	-------	-----------	--------

Wall Component	Material	Color	Treatment	Source
----------------	----------	-------	-----------	--------

Structure Component	Material	Feature	Source
---------------------	----------	---------	--------

Materials Notes:

[Empty text box for materials notes]

**WINDOW/DOOR/INTERIOR DATA**

Window Location	Aperture Shape	Type	Lights	Material
-----------------	----------------	------	--------	----------

Door Location	Aperture Shape	Type	Panels	Material
---------------	----------------	------	--------	----------

Notable Interior Plan(s)

Notable Interior Feature(s)

Interior Notes:

[Empty text box for interior notes]

**PLAN/SURVEY/DESIGNATION DATA**

---

Neighborhood: <b>Capitol Hill</b>	Historic District(s)
Subdivision:	
Ward/ANC:	
Zoning:	Designation Event(s)
Contributing:	
Survey(s)	Level(s) of Investigation
<b>Capitol Hill Southeast Phase II (2010)</b>	<b>Permit Research</b> <b>Reconnaissance Survey</b>

**PHOTOS - DIGITIZED**

---

Caption:

**Image File Not Found**

Path: **X:\SD Databases\SE Phase II\Database\Pictures\Square 1100\**  
File: **1701\_C\_Street\_SE\_rear\_looking\_N.jpg**  
Date:: Photog:  
Code:: R: Fr:

---

Caption:

**Image File Not Found**

Path: **X:\SD Databases\SE Phase II\Database\Pictures\Square 1100\**  
File: **1701\_C\_Street\_SE\_facade\_looking\_S.JPG**  
Date:: Photog:  
Code:: R: Fr:

---

Caption:

**Image File Not Found**

Path: **X:\SD Databases\SE Phase II\Database\Pictures\Square 1100\**  
File: **1701\_C\_Street\_SE\_facade\_looking\_SE (2).JPG**  
Date:: Photog:  
Code:: R: Fr:

---

Caption:

## Image File Not Found

Path: X:\SD Databases\SE Phase  
II\Database\Pictures\Square 1100\  
File: 1701\_C\_Street\_SE\_facade\_looking\_SE.jpg  
Date:: Photog:  
Code:: R: Fr:

---

### PHOTOS - B/W OR NON-DIGITIZED

---

Photo Code	Roll	Frame(s)	Date	Photographer	Caption
------------	------	----------	------	--------------	---------

---

### MISCELLANEOUS NOTES DATA

---

Notes:

### PERMIT DATA

---

Permit Issue Date	Number	Type	Remarks
03/23/1923	8180	Build	

---

Permit Notes:

### BIBLIOGRAPHIC DATA

---

### SIGNIFICANCE DATA

---

Study Unit

---

Code Criteria

---

### DATA PROCESSING EVENTS DATA

---



# Resource All Data Report

**ID Number: 1100-0060**

## BASICS DATA

ID Number: **1100-0060** Year Built: **1923** Data Source: **Permit**

Number Extended Street Quad Type of Address

**1707** **C Street** **SE Current**

Name(s) Type of Name

**Rowhouse, 1707 C Street, S.E.** **Common**

TaxCode1 TaxCode2 TaxCode3 Type Explain

**1100/0060** **Square/Lot** **Current**

## STATUS/PURPOSE/USE DATA

Resource Type: **Building** Status Current: **Extant**

Desig. Status: **Historic** Quality:

Purpose: **Rowhouse** Condition: **Good**

Function/Use Start Source Stop Source Explain

**Residential (Single-Family)** **1923** **Permit** **Historic/Current**

## CONSTRUCTION DATA

Construction Event Start Source Stop Source Cost Source

**Orig Construction** **1923** **Permit** **6000 Permit**

Construction Event Association Associated Name

**Orig Construction** **Architect** **Burley, A.E.**

**Orig Construction** **Builder** **Laurence, Charles A.**

**Orig Construction** **Owner** **Walker, R.E.**

Construction Notes:

**One of ten similar rowhouses constructed from the same permit (#8180).**

## PEOPLE/EVENTS DATA

Racial Segregation Status:

## SETTING/SHAPE/SIZE DATA

Surroundings: **Urban**

Streetscape: **Intact**

Relate to Othr Bldgs: **Row (1 of 10)**

Relate to Street: **Front Yard w/ Setback**

Massing: **Row Building/Front Porch**

Footprint: **L-Shaped**

Number Stories: **2**

Bays Wide: **3**

Height:

Width: **20**

Depth/Length: **32**

SqFt:

Volume:

Lot Width

Lot Depth/Length:

Lot SqFt:

Acreage:

Has Driveway:

Cross Reference Notes:

Outbuilding Type

Contributing Status

**Garage**

Outbuilding Notes:

**August 2010: A one-story, one-bay garage, constructed c. 1923, is located south of the dwelling. The wood-frame garage is clad with corrugated metal, accented by wood cornerboards, and is capped by a front-gabled roof, also of corrugated metal. Overhanging eaves finish the roof. The south elevation is**

pierced by a paneled, wood garage door.

**STYLE/EXTERIOR DATA**

Architectural Style(s)

Craftsman  
Colonial Revival

Exterior & Architectural Notes:

August 2010: Constructed in 1923 by Charles A. Laurence, this two-story, three-bay single-family rowhouse is reflective of the Colonial Revival and Craftsman styles and is one of ten similar rowhouses constructed from the same permit (#8180). Set on a solid concrete foundation, this brick & concrete dwelling is faced with five-course, American-bond brick. A sloping roof caps the dwelling and is fronted along the façade by a pent roof. Covered with asphalt shingles, the pent is complemented by visible rafter ends. The easternmost bay of the façade (north elevation) holds a replacement, single-leaf, paneled wood door with lights, which is topped by a single-light transom and soldier brick flat arch. Additional façade openings hold 6/1, double-hung, wood-sash windows. Concrete sills and soldier brick flat arches accent the openings. A one-story, one-bay porch extends from the facade and is set on a brick pier foundation. The flat roof of the porch, featuring overhanging eaves, is supported by brick posts. Square wood balusters encircle the porch, which is accessed via poured concrete steps in the easternmost end bay. The rear (south) elevation is pierced by 1/1, double-hung, vinyl-sash windows, which have rowlock brick sills and are surmounted by two-course, rowlock brick segmental arches.

A two-story enclosed porch, set on a pier foundation, extends from the easternmost bay of the rear elevation and is original. The wood-frame porch is clad with aluminum siding and is capped by a sloping roof. Visible fenestration consists of a single-leaf, paneled wood door and 1/1, double-hung, vinyl-sash windows.

Site Notes:

August 2010: This two-story, single-family rowhouse is located on the south side of C Street, S.E. and is set back approximately twenty feet from the concrete sidewalk. The dwelling is adjacent to 1705 and 1709 C Street, S.E. The raised, grassy front yard is marked by mature shrubs and foundation plantings and is bounded along its northern edge by a low, stone retaining wall. A metal bow and picket fence surrounds the yard. A walkway provides access to the property from the public sidewalk. An alley is located south of the dwelling.

**NOTABLE FEATURES DATA**

Component Feature

**EXTERIOR MATERIALS DATA**

Roof Component Material Color Treatment Source

Wall Component Material Color Treatment Source

Structure Component Material Feature Source

Materials Notes:

**WINDOW/DOOR/INTERIOR DATA**

Window Location Aperture Shape Type Lights Material

Door Location Aperture Shape Type Panels Material

Notable Interior Plan(s)

Notable Interior Feature(s)

Interior Notes:

**PLAN/SURVEY/DESIGNATION DATA**

---

Neighborhood: <b>Capitol Hill</b>	Historic District(s)
Subdivision:	
Ward/ANC:	
Zoning:	Designation Event(s)
Contributing:	
Survey(s)	Level(s) of Investigation
<b>Capitol Hill Southeast Phase II (2010)</b>	<b>Permit Research</b> <b>Reconnaissance Survey</b>

**PHOTOS - DIGITIZED**

---

Caption:

**Image File Not Found**

Path: X:\SD Databases\SE Phase  
I\Database\Pictures\Square 1100\  
File: 1707\_C\_Street\_SE\_facade\_looking\_S.JPG  
Date:: Photog:  
Code:: R: Fr:

---

Caption:

**Image File Not Found**

Path: X:\SD Databases\SE Phase  
I\Database\Pictures\Square 1100\  
File: 1707\_C\_Street\_SE\_facade\_looking\_SW.jpg  
Date:: Photog:  
Code:: R: Fr:

---

Caption:

**Image File Not Found**

Path: X:\SD Databases\SE Phase  
I\Database\Pictures\Square 1100\  
File: 1707\_C\_Street\_SE\_garage\_looking\_NW.jpg  
Date:: Photog:  
Code:: R: Fr:

---

Caption:

**Image File Not Found**

Path: X:\SD Databases\SE Phase  
I\Database\Pictures\Square 1100\  
File: 1707\_C\_Street\_SE\_rear\_looking\_NW.jpg  
Date:: Photog:  
Code:: R: Fr:

---

**PHOTOS - B/W OR NON-DIGITIZED**

---

Photo Code	Roll	Frame(s)	Date	Photographer	Caption
------------	------	----------	------	--------------	---------

---

**MISCELLANEOUS NOTES DATA**

Notes:

**PERMIT DATA**

---

Permit Issue Date	Number	Type	Remarks
03/23/1923	8180	Build	

---

Permit Notes:

**BIBLIOGRAPHIC DATA**

**SIGNIFICANCE DATA**

Study Unit \_\_\_\_\_

Code            Criteria \_\_\_\_\_

**DATA PROCESSING EVENTS DATA**

# Resource All Data Report

# ID Number: 1100-0059

## BASICS DATA

ID Number: **1100-0059** Year Built: **1923** Data Source: **Permit**

Number Extended Street Quad Type of Address

**1705** **C Street** **SE Current**

Name(s) Type of Name

**Rowhouse, 1705 C Street, S.E.** **Common**

TaxCode1 TaxCode2 TaxCode3 Type Explain

**1100/0059** **Square/Lot** **Current**

## STATUS/PURPOSE/USE DATA

Resource Type: **Building** Status Current: **Extant**

Desig. Status: **Historic** Quality:

Purpose: **Rowhouse** Condition: **Good**

Function/Use Start Source Stop Source Explain

**Residential (Single-Family)** **1923** **Permit** **Historic/Current**

## CONSTRUCTION DATA

Construction Event Start Source Stop Source Cost Source

**Orig Construction** **1923** **Permit** **6000 Permit**

Construction Event Association Associated Name

**Orig Construction** **Architect** **Burley, A.E.**

**Orig Construction** **Builder** **Laurence, Charles A.**

**Orig Construction** **Owner** **Walker, R.E.**

Construction Notes:

**One of ten similar rowhouses constructed from the same permit (#8180).**

## PEOPLE/EVENTS DATA

Racial Segregation Status:

## SETTING/SHAPE/SIZE DATA

Surroundings: **Urban**

Streetscape: **Intact**

Relate to Othr Bldgs: **Row (1 of 10)**

Relate to Street: **Front Yard w/ Setback**

Massing: **Row Building/Front Porch**

Footprint: **L-Shaped**

Number Stories: **2**

Bays Wide: **3**

Height:

Width: **20**

Depth/Length: **32**

SqFt:

Volume:

Lot Width

Lot Depth/Length:

Lot SqFt:

Acreage:

Has Driveway:

Cross Reference Notes:

Outbuilding Type

Contributing Status

**Garage**

Outbuilding Notes:

**August 2010: A one-story, one-bay garage, constructed c. 1923, is located south of the dwelling. The wood-frame garage clad with board-and-batten siding and is set on a solid foundation. A front-gabled roof, covered with v-crimp siding, caps the garage and features overhanging eaves. Double-leaf plywood**

doors fenestrates the south elevation.

**STYLE/EXTERIOR DATA**

Architectural Style(s)

Colonial Revival  
Craftsman

Exterior & Architectural Notes:

August 2010: Constructed in 1923 by Charles A. Laurence, this two-story, three-bay single-family rowhouse is reflective of the Colonial Revival and Craftsman styles and is one of ten similar rowhouses constructed from the same permit (#8180). Set on a solid concrete foundation, this brick & concrete dwelling is faced with five-course, American-bond brick. A sloping roof caps the dwelling and is fronted along the façade by a pent roof. Covered with asphalt shingles, the pent is complemented by visible rafter ends. The easternmost bay of the façade (north elevation) holds a single-leaf, paneled wood door, which is topped by a single-light transom and soldier brick flat arch. Additional façade openings hold 1/1, double-hung, vinyl-sash windows. Concrete sills and soldier brick flat arches accent the openings. A one-story, one-bay porch extends from the facade and is set on a brick pier foundation with decorative concrete block infill. The flat roof of the porch, featuring overhanging eaves, is supported by brick posts. Square wood balusters encircle the porch, which is accessed via poured concrete steps with brick wing walls in the easternmost end bay. The rear (south) elevation is pierced by 1/1, double-hung, vinyl-sash windows, which have rowlock brick sills and are surmounted by two-course, rowlock brick segmental arches.

A two-story enclosed porch, set on a pier foundation with decorative concrete block infill, extends from the easternmost bay of the rear elevation and is original. The wood-frame porch is clad with pressed metal siding and is capped by a sloping roof. Visible fenestration consists of a single-leaf, multi-light wood door and 1/1, double-hung, vinyl-sash windows.

Site Notes:

August 2010: This two-story, single-family rowhouse is located on the south side of C Street, S.E. and is set back approximately twenty feet from the concrete sidewalk. The dwelling is adjacent to 1703 and 1707 C Street, S.E. The raised, grassy yard is marked by mature shrubs and foundation plantings and is bounded along its northern edge by a low, stone retaining wall that is topped by a metal bow and picket fence. A concrete walkway provides access to the property from the public sidewalk. The rear yard is surrounded by a fence. An alley is located south of the dwelling.

**NOTABLE FEATURES DATA**

Component Feature

**EXTERIOR MATERIALS DATA**

Roof Component Material Color Treatment Source

Wall Component Material Color Treatment Source

Structure Component Material Feature Source

Materials Notes:

**WINDOW/DOOR/INTERIOR DATA**

Window Location Aperture Shape Type Lights Material

Door Location Aperture Shape Type Panels Material

Notable Interior Plan(s)

Notable Interior Feature(s)

Interior Notes:

**PLAN/SURVEY/DESIGNATION DATA**

---

Neighborhood: <b>Capitol Hill</b>	Historic District(s)
Subdivision:	
Ward/ANC:	
Zoning:	Designation Event(s)
Contributing:	
Survey(s)	Level(s) of Investigation
<b>Capitol Hill Southeast Phase II (2010)</b>	<b>Permit Research</b> <b>Reconnaissance Survey</b>

**PHOTOS - DIGITIZED**

---

Caption:

**Image File Not Found**

Path: X:\SD Databases\SE Phase  
I\Database\Pictures\Square 1100\  
File: 1705\_C\_Street\_SE\_facade\_loking\_SE.JPG  
Date:: Photog:  
Code:: R: Fr:

---

Caption:

**Image File Not Found**

Path: X:\SD Databases\SE Phase  
I\Database\Pictures\Square 1100\  
File: 1705\_C\_Street\_SE\_facade\_loking\_SW.JPG  
Date:: Photog:  
Code:: R: Fr:

---

Caption:

**Image File Not Found**

Path: X:\SD Databases\SE Phase  
I\Database\Pictures\Square 1100\  
File: 1705\_C\_Street\_SE\_garage\_looking\_NW.JPG  
Date:: Photog:  
Code:: R: Fr:

---

Caption:

## Image File Not Found

Path: X:\SD Databases\SE Phase  
II\Database\Pictures\Square 1100\  
File: 1705\_C\_Street\_SE\_rear\_looking\_NW.JPG  
Date:: Photog:  
Code:: R: Fr:

---

### PHOTOS - B/W OR NON-DIGITIZED

---

Photo Code	Roll	Frame(s)	Date	Photographer	Caption
------------	------	----------	------	--------------	---------

---

### MISCELLANEOUS NOTES DATA

---

Notes:

### PERMIT DATA

---

Permit Issue Date	Number	Type	Remarks
03/23/1923	8180	Build	

---

Permit Notes:

### BIBLIOGRAPHIC DATA

---

### SIGNIFICANCE DATA

---

Study Unit

---

Code	Criteria
------	----------

---

### DATA PROCESSING EVENTS DATA

---



# Resource All Data Report

# ID Number: 1100-0061

## BASICS DATA

ID Number: **1100-0061**      Year Built: **1923**      Data Source: **Permit**

Number	Extended	Street	Quad	Type of Address
<b>1709</b>		<b>C Street</b>	<b>SE</b>	<b>Current</b>

Name(s)	Type of Name
<b>Rowhouse, 1709 C Street, S.E.</b>	<b>Common</b>

TaxCode1	TaxCode2	TaxCode3	Type	Explain
<b>1100/0061</b>			<b>Square/Lot</b>	<b>Current</b>

## STATUS/PURPOSE/USE DATA

Resource Type: **Building**      Status Current: **Extant**  
Desig. Status: **Historic**      Quality:  
Purpose: **Rowhouse**      Condition: **Good**

Function/Use	Start	Source	Stop	Source	Explain
<b>Residential (Single-Family)</b>	<b>1923</b>	<b>Permit</b>			<b>Historic/Current</b>

## CONSTRUCTION DATA

Construction Event	Start	Source	Stop	Source	Cost Source
<b>Orig Construction</b>	<b>1923</b>	<b>Permit</b>			<b>6000 Permit</b>

Construction Event	Association	Associated Name
<b>Orig Construction</b>	<b>Architect</b>	<b>Burley, A.E.</b>
<b>Orig Construction</b>	<b>Builder</b>	<b>Laurence, Charles A.</b>
<b>Orig Construction</b>	<b>Owner</b>	<b>Walker, R.E.</b>

Construction Notes:

**One of ten similar rowhouses constructed from the same permit (#8180).**

## PEOPLE/EVENTS DATA

Racial Segregation Status:

## SETTING/SHAPE/SIZE DATA

Surroundings: **Urban**  
Streetscape: **Intact**  
Relate to Othr Bldgs: **Row (1 of 10)**  
Relate to Street: **Front Yard/Setback**  
Massing: **Row Building/Front Porch**  
Footprint: **L-Shaped**

Cross Reference Notes:

Number Stories: **2**  
Bays Wide: **3**  
Height:      **20**  
Width:      **32**  
Depth/Length:      **32**

Outbuilding Type	Contributing Status
------------------	---------------------

SqFt:  
Volume:

Lot Width

Lot Depth/Length:

Lot SqFt:

Acreage:

Has Driveway:

Outbuilding Notes:

**STYLE/EXTERIOR DATA**

Architectural Style(s)

**Colonial Revival  
Craftsman**

Exterior & Architectural Notes:

August 2010: Constructed in 1923 by Charles A. Laurence, this two-story, three-bay single-family rowhouse is reflective of the Colonial Revival and Craftsman styles and is one of ten similar rowhouses constructed from the same permit (#8180). Set on a solid concrete foundation, this brick & concrete dwelling is faced with five-course, American-bond brick. A sloping roof caps the dwelling and is fronted along the façade by a pent roof. Covered with asphalt shingles, the pent is complemented by visible rafter ends. The easternmost bay of the façade (north elevation) holds a single-leaf, paneled wood door, which is topped by a single-light transom and soldier brick flat arch. Additional façade openings hold 1/1, double-hung, vinyl-sash windows. Concrete sills and soldier brick flat arches accent the openings. A one-story, one-bay porch extends from the facade and is set on a brick pier foundation with wood lattice infill. The flat roof of the porch, featuring overhanging eaves, is supported by brick posts. Balusters encircle the porch, which is accessed via poured concrete steps in the easternmost end bay. The rear (south) elevation is pierced by 1/1, double-hung, vinyl-sash windows, which have rowlock brick sills and are surmounted by two-course, rowlock brick segmental arches.

A two-story enclosed porch, set on a pier foundation, extends from the easternmost bay of the rear elevation and is original. The wood-frame porch is clad with aluminum siding on the first story and vinyl siding on the second story. A sloping roof caps the enclosed porch. Visible fenestration consists of a single-leaf, paneled wood door, one-light vinyl casement windows, and 1/1, double-hung, vinyl-sash windows.

Site Notes:

August 2010: This two-story, single-family rowhouse is located on the south side of C Street, S.E. and is set back approximately twenty feet from the concrete sidewalk. The dwelling is adjacent to 1707 and 1711 C Street, S.E. The raised, grassy front yard is marked by mature shrubs and foundation plantings and is bounded along its northern edge by a low, stone retaining wall. A concrete walkway provides access to the property from the public sidewalk. The rear yard is paved with concrete. An alley is located south of the dwelling.

**NOTABLE FEATURES DATA**

Component Feature

**EXTERIOR MATERIALS DATA**

Roof Component Material Color Treatment Source

Wall Component Material Color Treatment Source

Structure Component Material Feature Source

Materials Notes:

**WINDOW/DOOR/INTERIOR DATA**

Window Location Aperture Shape Type Lights Material

Door Location Aperture Shape Type Panels Material

Notable Interior Plan(s)

Notable Interior Feature(s)

Interior Notes:

**PLAN/SURVEY/DESIGNATION DATA**

Neighborhood: **Capitol Hill**

Historic District(s)

Subdivision:

Ward/ANC:

Zoning:

Contributing:

Designation Event(s)

Survey(s)

Level(s) of Investigation

**Capitol Hill Southeast Phase II (2010)**

**Permit Research  
Reconnaissance Survey**

**PHOTOS - DIGITIZED**

Caption:

**Image File Not Found**

Path: **X:\SD Databases\SE Phase  
I\Database\Pictures\Square 1100\**

File: **1709\_C\_Street\_SE\_facade\_looking\_SE.JPG**

Date:: Photog:

Code:: R: Fr:

Caption:

**Image File Not Found**

Path: **X:\SD Databases\SE Phase  
I\Database\Pictures\Square 1100\**

File: **1709\_C\_Street\_SE\_facade\_looking\_SW.JPG**

Date:: Photog:

Code:: R: Fr:

Caption:

**Image File Not Found**

Path: **X:\SD Databases\SE Phase  
I\Database\Pictures\Square 1100\**

File: **1709\_C\_Street\_SE\_rear\_looking\_N.JPG**

Date:: Photog:

Code:: R: Fr:

**PHOTOS - B/W OR NON-DIGITIZED**

Photo Code	Roll	Frame(s)	Date	Photographer	Caption
------------	------	----------	------	--------------	---------

**MISCELLANEOUS NOTES DATA**

Notes:

**PERMIT DATA**

Permit Issue Date	Number	Type	Remarks
-------------------	--------	------	---------

Permit Notes:

**BIBLIOGRAPHIC DATA**

---

**SIGNIFICANCE DATA**

---

Study Unit \_\_\_\_\_

Code

Criteria

---

**DATA PROCESSING EVENTS DATA**

---

# Resource All Data Report

# ID Number: 1100-0062

## BASICS DATA

ID Number: **1100-0062** Year Built: **1923** Data Source: **Permit**

Number Extended Street Quad Type of Address

**1711** **C Street** **SE Current**

Name(s) Type of Name

**Rowhouse, 1711 C Street, S.E.** **Common**

TaxCode1 TaxCode2 TaxCode3 Type Explain

**1100/0062** **Square/Lot** **Current**

## STATUS/PURPOSE/USE DATA

Resource Type: **Building** Status Current: **Extant**

Desig. Status: **Historic** Quality:

Purpose: **Rowhouse** Condition: **Good**

Function/Use Start Source Stop Source Explain

**Residential (Single-Family)** **1923** **Permit** **Historic/Current**

## CONSTRUCTION DATA

Construction Event Start Source Stop Source Cost Source

**Orig Construction** **1923** **Permit** **6000 Permit**

Construction Event Association Associated Name

**Orig Construction** **Architect** **Burley, A.E.**

**Orig Construction** **Builder** **Laurence, Charles A.**

**Orig Construction** **Owner** **Walker, R.E.**

Construction Notes:

**One of ten similar rowhouses constructed from the same permit (#8180).**

## PEOPLE/EVENTS DATA

Racial Segregation Status:

## SETTING/SHAPE/SIZE DATA

Surroundings: **Urban**

Streetscape: **Intact**

Relate to Othr Bldgs: **Row (1 of 10)**

Relate to Street: **Front Yard/Setback**

Massing: **Row Building/Front Porch**

Footprint: **L-Shaped**

Number Stories: **2**

Bays Wide:

Height:

Width: **20**

Depth/Length: **32**

SqFt:

Volume:

Lot Width

Lot Depth/Length:

Lot SqFt:

Acreage:

Has Driveway:

Cross Reference Notes:

Outbuilding Type

Contributing Status

**Garage**

Outbuilding Notes:

**August 2010: A one-story, one-bay garage, constructed c. 1925, is located south of the dwelling. The garage is constructed of five-course, American-bond brick and is set on a solid foundation. A sloping roof caps the garage. A roll-up, paneled metal door fenestrates the south elevation.**

**STYLE/EXTERIOR DATA**

Architectural Style(s)

Colonial Revival

Craftsman

Exterior & Architectural Notes:

August 2010: Constructed in 1923 by Charles A. Laurence, this two-story, three-bay single-family rowhouse is reflective of the Colonial Revival and Craftsman styles and is one of ten similar rowhouses constructed from the same permit (#8180). Set on a solid concrete foundation, this brick & concrete dwelling is faced with five-course, American-bond brick. A sloping roof caps the dwelling and is fronted along the façade by a pent roof. Covered with asphalt shingles, the pent is complemented by visible rafter ends. An interior brick chimney pierces the roof and has a plain cap. The easternmost bay of the façade (north elevation) holds a single-leaf, paneled wood door, which is topped by a single-light transom and soldier brick flat arch. Additional façade openings hold 1/1, double-hung, vinyl-sash windows. Concrete sills and soldier brick flat arches accent the openings. A one-story, one-bay porch extends from the facade and is set on a brick pier foundation with T-111 siding infill. The flat roof of the porch, featuring overhanging eaves, is supported by brick posts. Square wood balusters encircle the porch, which is accessed via poured concrete steps in the easternmost end bay. The rear (south) elevation is pierced by 1/1, double-hung, vinyl-sash windows, which have rowlock brick sills and are surmounted by two-course, rowlock brick segmental arches.

A two-story enclosed porch, set on a pier foundation, extends from the easternmost bay of the rear elevation and is original. The wood-frame porch is clad with pressed metal siding and is capped by a sloping roof. Visible fenestration consists of a single-leaf, wood door with lights, topped by a single-light transom, and 1/1, double-hung, vinyl-sash windows.

Site Notes:

August 2010: This two-story, single-family dwelling is located on the south side of C Street, S.E. and is set back approximately twenty feet from the concrete sidewalk. The dwelling is adjacent to 1709 and 1713 C Street, S.E. The raised, grassy front yard is marked by mature shrubs and foundation plantings and is bounded along the northern edge by a low, stone retaining wall that is topped by a metal bow and picket fence. A concrete walkway leads from the public sidewalk and provides access to the property. The rear yard is surrounded by a metal chain-link fence. An alley is located south of the dwelling.

**NOTABLE FEATURES DATA**

Component	Feature
-----------	---------

**EXTERIOR MATERIALS DATA**

Roof Component	Material	Color	Treatment	Source
----------------	----------	-------	-----------	--------

Wall Component	Material	Color	Treatment	Source
----------------	----------	-------	-----------	--------

Structure Component	Material	Feature	Source
---------------------	----------	---------	--------

Materials Notes:

**WINDOW/DOOR/INTERIOR DATA**

Window Location	Aperture Shape	Type	Lights	Material
-----------------	----------------	------	--------	----------

Door Location	Aperture Shape	Type	Panels	Material
---------------	----------------	------	--------	----------

Notable Interior Plan(s)	Notable Interior Feature(s)
--------------------------	-----------------------------

Interior Notes:

**PLAN/SURVEY/DESIGNATION DATA**

---

Neighborhood: <b>Capitol Hill</b>	Historic District(s)
Subdivision:	
Ward/ANC:	
Zoning:	Designation Event(s)
Contributing:	
Survey(s)	Level(s) of Investigation
<b>Capitol Hill Southeast Phase II (2010)</b>	<b>Permit Research</b> <b>Reconnaissance Survey</b>

**PHOTOS - DIGITIZED**

---

Caption:

**Image File Not Found**

Path: X:\SD Databases\SE Phase  
I\Database\Pictures\Square 1100\  
File: 1711\_C\_Street\_SE\_facade\_loking\_SE.JPG  
Date:: Photog:  
Code:: R: Fr:

---

Caption:

**Image File Not Found**

Path: X:\SD Databases\SE Phase  
I\Database\Pictures\Square 1100\  
File: 1711\_C\_Street\_SE\_facade\_loking\_SW.JPG  
Date:: Photog:  
Code:: R: Fr:

---

Caption:

**Image File Not Found**

Path: X:\SD Databases\SE Phase  
I\Database\Pictures\Square 1100\  
File: 1711\_C\_Street\_SE\_garage\_looking\_NW.JPG  
Date:: Photog:  
Code:: R: Fr:

---

Caption:

**Image File Not Found**

Path: X:\SD Databases\SE Phase  
I\Database\Pictures\Square 1100\  
File: 1711\_C\_Street\_SE\_rear\_looking\_NW.JPG  
Date:: Photog:  
Code:: R: Fr:

---

**PHOTOS - B/W OR NON-DIGITIZED**

---

Photo Code	Roll	Frame(s)	Date	Photographer	Caption
------------	------	----------	------	--------------	---------

---

**MISCELLANEOUS NOTES DATA**

---

Notes:

**PERMIT DATA**

---

Permit Issue Date	Number	Type	Remarks
03/23/1923	8180	Build	

---

Permit Notes:

**BIBLIOGRAPHIC DATA**

---

**SIGNIFICANCE DATA**

---

Study Unit \_\_\_\_\_

Code	Criteria
------	----------

---

**DATA PROCESSING EVENTS DATA**

---



# Resource All Data Report

# ID Number: 1100-0063

## BASICS DATA

ID Number: **1100-0063** Year Built: **1923** Data Source: **Permit**

Number Extended Street Quad Type of Address

**1713** **C Street** **SE Current**

Name(s) Type of Name

**Rowhouse, 1713 C Street, S.E.** **Common**

TaxCode1 TaxCode2 TaxCode3 Type Explain

**1100/0063** **Square/Lot** **Current**

## STATUS/PURPOSE/USE DATA

Resource Type: **Building** Status Current: **Extant**

Desig. Status: **Historic** Quality:

Purpose: **Rowhouse** Condition: **Good**

Function/Use Start Source Stop Source Explain

**Residential (Single-Family)** **1923** **Permit** **Historic/Current**

## CONSTRUCTION DATA

Construction Event Start Source Stop Source Cost Source

**Orig Construction** **1923** **Permit** **6000 Permit**

Construction Event Association Associated Name

**Orig Construction** **Architect** **Burley, A.E.**

**Orig Construction** **Builder** **Laurence, Charles A.**

**Orig Construction** **Owner** **Walker, R.E.**

Construction Notes:

**One of ten similar rowhouses constructed from the same permit (#8180).**

## PEOPLE/EVENTS DATA

Racial Segregation Status:

## SETTING/SHAPE/SIZE DATA

Surroundings: **Urban**

Streetscape: **Intact**

Relate to Othr Bldgs: **Row (1 of 10)**

Relate to Street: **Front Yard w/ Setback**

Massing: **Row Building/Front Porch**

Footprint: **L-Shaped**

Number Stories: **2**

Bays Wide: **3**

Height:

Width: **20**

Depth/Length: **32**

SqFt:

Volume:

Lot Width

Lot Depth/Length:

Lot SqFt:

Acreage:

Has Driveway:

Cross Reference Notes:

Outbuilding Type

Contributing Status

**Shed**

Outbuilding Notes:

**August 2010: A one-story, one-bay carport is located south of the dwelling and was constructed c. 2000. The wood-frame carport is capped by a flat roof, which is supported by square wood posts. A roll-up, paneled metal door pierces the south elevation.**

**STYLE/EXTERIOR DATA**

Architectural Style(s)

Colonial Revival

Craftsman

Exterior & Architectural Notes:

August 2010: Constructed in 1923 by Charles A. Laurence, this two-story, three-bay single-family rowhouse is reflective of the Colonial Revival and Craftsman styles and is one of ten similar rowhouses constructed from the same permit (#8180). Set on a solid concrete foundation, this brick & concrete dwelling is faced with five-course, American-bond brick. A sloping roof caps the dwelling and is fronted along the façade by a pent roof. Covered with asphalt shingles, the pent is complemented by visible rafter ends. An interior brick chimney pierces the roof and has a plain cap. The easternmost bay of the façade (north elevation) holds a single-leaf door, which is topped by a single-light transom and soldier brick flat arch. Additional façade openings hold 1/1, double-hung, vinyl-sash windows with false 6/1 vinyl muntins. Concrete sills and soldier brick flat arches accent the openings. A one-story, one-bay porch extends from the facade and is set on a brick pier foundation with decorative concrete block infill. The flat roof of the porch, featuring overhanging eaves, is supported by brick posts. Square wood balusters encircle the porch, which is accessed via poured concrete steps in the easternmost end bay. The rear (south) elevation is pierced by 1/1, double-hung, vinyl-sash windows, which have rowlock brick sills and are surmounted by two-course, rowlock brick segmental arches.

A two-story enclosed porch extends from the easternmost bay of the rear elevation and is original. The wood-frame porch is clad with German vinyl siding and is capped by a sloping roof. Visible fenestration consists of paired, one-light vinyl sliding windows.

Site Notes:

August 2010: This two-story, single-family rowhouse is located on the south side of C Street, S.E. and is set back approximately twenty feet from the concrete sidewalk. The dwelling is adjacent to 1711 and 1715 C Street, S.E. The raised, grassy front yard is marked by mature shrubs, trees, and foundation plantings and is bounded along the northern edge by a low, stone retaining wall. A metal bow and picket fence tops the retaining wall. A concrete walkway provides access to the front porch of the dwelling. The rear yard is enclosed by wood fencing. An alley is located south of the dwelling.

**NOTABLE FEATURES DATA**

Component Feature

**EXTERIOR MATERIALS DATA**

Roof Component Material Color Treatment Source

Wall Component Material Color Treatment Source

Structure Component Material Feature Source

Materials Notes:

[Empty text box for materials notes]

**WINDOW/DOOR/INTERIOR DATA**

Window Location Aperture Shape Type Lights Material

Door Location Aperture Shape Type Panels Material

Notable Interior Plan(s)

Notable Interior Feature(s)

Interior Notes:

[Empty text box for interior notes]

**PLAN/SURVEY/DESIGNATION DATA**

---

Neighborhood: <b>Capitol Hill</b>	Historic District(s)
Subdivision:	
Ward/ANC:	
Zoning:	Designation Event(s)
Contributing:	
Survey(s)	Level(s) of Investigation
<b>Capitol Hill Southeast Phase II (2010)</b>	<b>Permit Research</b> <b>Reconnaissance Survey</b>

**PHOTOS - DIGITIZED**

---

Caption:

**Image File Not Found**

Path: X:\SD Databases\SE Phase  
I\Database\Pictures\Square 1100\  
File: 1713\_C\_Street\_SE\_carport&shed\_looking\_NE.  
jpg  
Date:: Photog:  
Code:: R: Fr:

---

Caption:

**Image File Not Found**

Path: X:\SD Databases\SE Phase  
I\Database\Pictures\Square 1100\  
File: 1713\_C\_Street\_SE\_facade\_looking\_S.jpg  
Date:: Photog:  
Code:: R: Fr:

---

Caption:

**Image File Not Found**

Path: X:\SD Databases\SE Phase  
I\Database\Pictures\Square 1100\  
File: 1713\_C\_Street\_SE\_facade\_looking\_SE.JPG  
Date:: Photog:  
Code:: R: Fr:

---

Caption:

## Image File Not Found

Path: X:\SD Databases\SE Phase  
II\Database\Pictures\Square 1100\

File: 1713\_C\_Street\_SE\_rear\_looking\_N.jpg

Date: Photog:

Code: R: Fr:

---

### PHOTOS - B/W OR NON-DIGITIZED

---

Photo Code	Roll	Frame(s)	Date	Photographer	Caption
------------	------	----------	------	--------------	---------

---

### MISCELLANEOUS NOTES DATA

---

Notes:

### PERMIT DATA

---

Permit Issue Date	Number	Type	Remarks
03/23/1923	8180	Build	

---

Permit Notes:

### BIBLIOGRAPHIC DATA

---

### SIGNIFICANCE DATA

---

Study Unit

---

Code Criteria

---

### DATA PROCESSING EVENTS DATA

---

# Resource All Data Report

# ID Number: 1100-0064

## BASICS DATA

ID Number: **1100-0064** Year Built: **1923** Data Source: **Permit**

Number Extended Street Quad Type of Address

**1715** **C Street** **SE Current**

Name(s) Type of Name

**Rowhouse, 1715 C Street, S.E.** **Common**

TaxCode1 TaxCode2 TaxCode3 Type Explain

**1100/0064** **Square/Lot** **Current**

## STATUS/PURPOSE/USE DATA

Resource Type: **Building** Status Current: **Extant**

Desig. Status: **Historic** Quality:

Purpose: **Rowhouse** Condition: **Good**

Function/Use Start Source Stop Source Explain

**Residential (Single-Family)** **1923** **Permit** **Historic/Current**

## CONSTRUCTION DATA

Construction Event Start Source Stop Source Cost Source

**Orig Construction** **1923** **Permit** **6000 Permit**

Construction Event Association Associated Name

**Orig Construction** **Architect** **Burley, A.E.**

**Orig Construction** **Builder** **Laurence, Charles A.**

**Orig Construction** **Owner** **Walker, R.E.**

Construction Notes:

**One of ten similar rowhouses constructed from the same permit (#8180).**

## PEOPLE/EVENTS DATA

Racial Segregation Status:

## SETTING/SHAPE/SIZE DATA

Surroundings: **Urban**

Streetscape: **Intact**

Relate to Othr Bldgs: **Row (1 of 10)**

Relate to Street: **Front Yard w/ Setback**

Massing: **Row Building/Front Porch**

Footprint: **L-Shaped**

Number Stories: **2**

Bays Wide: **3**

Height:

Width: **20**

Depth/Length: **32**

SqFt:

Volume:

Lot Width

Lot Depth/Length:

Lot SqFt:

Acreage:

Has Driveway:

Cross Reference Notes:

Outbuilding Type

Contributing Status

Outbuilding Notes:

## STYLE/EXTERIOR DATA

Architectural Style(s)

Exterior & Architectural Notes:

**August 2010:** Constructed in 1923 by Charles A. Laurence, this two-story, three-bay single-family rowhouse is reflective of the Colonial Revival and Craftsman styles and is one of ten similar rowhouses constructed from the same permit (#8180). Set on a solid concrete foundation, this brick & concrete dwelling is faced with five-course, American-bond brick. A sloping roof caps the dwelling and is fronted along the façade by a pent roof. Covered with asphalt shingles, the pent is complemented by visible rafter ends. An interior chimney pierces the roof and is parged. The easternmost bay of the façade (north elevation) holds a single-leaf, paneled wood door with lights, which is topped by a single-light transom and soldier brick flat arch. Additional façade openings hold 6/1, double-hung, wood-sash windows. The foundation is pierced by a six-light wood awning window. Concrete sills and soldier brick flat arches accent the openings. A one-story, one-bay porch extends from the facade and is set on a brick pier foundation with wood lattice infill. The flat roof of the porch, featuring overhanging eaves, is supported by brick posts. Square wood balusters encircle the porch, which is accessed via poured concrete steps in the easternmost end bay. The rear (south) elevation is pierced by 6/1, double-hung, wood-sash windows, which have rowlock brick sills and are surmounted by two-course, rowlock brick segmental arches.

A two-story porch, with an enclosed second story, extends from the easternmost bay of the rear elevation and is original. The porch is set on a parged pier foundation and is capped by a sloping roof. Square wood posts support the second story, which is enclosed with asbestos shingles. Visible fenestration consists of 1/1, double-hung, vinyl-sash windows.

Site Notes:

**August 2010:** This two-story, single-family rowhouse is located on the south side of C Street, S.E. and is set back approximately twenty feet from the concrete sidewalk. The dwelling is adjacent to 1713 and 1717 C Street, S.E. The raised, grassy front yard is marked by mature shrubs and foundation plantings and is bounded by a retaining wall along its northern edge. A metal bow and picket fence tops the retaining wall. A concrete walkway provides access to the property from the public sidewalk. The grassy rear yard is surrounded by a metal chain-link fence. An alley is located south of the dwelling.

## NOTABLE FEATURES DATA

Component	Feature
-----------	---------

## EXTERIOR MATERIALS DATA

Roof Component	Material	Color	Treatment	Source
----------------	----------	-------	-----------	--------

Wall Component	Material	Color	Treatment	Source
----------------	----------	-------	-----------	--------

Structure Component	Material	Feature	Source
---------------------	----------	---------	--------

Materials Notes:

## WINDOW/DOOR/INTERIOR DATA

Window Location	Aperture Shape	Type	Lights	Material
-----------------	----------------	------	--------	----------

Door Location	Aperture Shape	Type	Panels	Material
---------------	----------------	------	--------	----------

Notable Interior Plan(s)

Notable Interior Feature(s)

Interior Notes:

## PLAN/SURVEY/DESIGNATION DATA

Neighborhood: **Capitol Hill**  
Subdivision:  
Ward/ANC:  
Zoning:  
Contributing:  
  
Survey(s)  
**Capitol Hill Southeast Phase II (2010)**

Historic District(s)  
  
Designation Event(s)  
  
Level(s) of Investigation  
**Permit Research**  
**Reconnaissance Survey**

**PHOTOS - DIGITIZED**

---

Caption:

**Image File Not Found**

Path: **X:\SD Databases\SE Phase  
I\Database\Pictures\Square 1100\**  
File: **1715\_C\_Street\_SE\_facade\_looking\_SE.JPG**  
Date:: Photog:  
Code:: R: Fr:

---

Caption:

**Image File Not Found**

Path: **X:\SD Databases\SE Phase  
I\Database\Pictures\Square 1100\**  
File: **1715\_C\_Street\_SE\_facade\_looking\_SW.JPG**  
Date:: Photog:  
Code:: R: Fr:

---

Caption:

**Image File Not Found**

Path: **X:\SD Databases\SE Phase  
I\Database\Pictures\Square 1100\**  
File: **1715\_C\_Street\_SE\_rear\_looking\_N.JPG**  
Date:: Photog:  
Code:: R: Fr:

---

**PHOTOS - B/W OR NON-DIGITIZED**

---

Photo Code	Roll	Frame(s)	Date	Photographer	Caption
------------	------	----------	------	--------------	---------

---

**MISCELLANEOUS NOTES DATA**

---

Notes:

**PERMIT DATA**

---

Permit Issue Date	Number	Type	Remarks
03/23/1923	8180	Build	

Permit Notes:

---

**BIBLIOGRAPHIC DATA**

---

**SIGNIFICANCE DATA**

Study Unit

---

Code

Criteria

---

---

**DATA PROCESSING EVENTS DATA**



# Resource All Data Report

# ID Number: 1100-0065

## BASICS DATA

ID Number: **1100-0065** Year Built: **1923** Data Source: **Permit**

Number Extended Street Quad Type of Address

**1717** **C Street** **SE Current**

Name(s) Type of Name

**Rowhouse, 1717 C Street, S.E.** **Common**

TaxCode1 TaxCode2 TaxCode3 Type Explain

**1100/0065** **Square/Lot** **Current**

## STATUS/PURPOSE/USE DATA

Resource Type: **Building** Status Current: **Extant**

Desig. Status: **Historic** Quality:

Purpose: **Rowhouse** Condition: **Good**

Function/Use Start Source Stop Source Explain

**Residential (Single-Family)** **1923** **Permit** **Historic/Current**

## CONSTRUCTION DATA

Construction Event Start Source Stop Source Cost Source

**Orig Construction** **1923** **Permit** **6000 Permit**

Construction Event Association Associated Name

**Orig Construction** **Architect** **Burley, A.E.**

**Orig Construction** **Builder** **Laurence, Charles A.**

**Orig Construction** **Owner** **Walker, R.E.**

Construction Notes:

**One of ten similar rowhouses constructed from the same permit (#8180).**

## PEOPLE/EVENTS DATA

Racial Segregation Status:

## SETTING/SHAPE/SIZE DATA

Surroundings: **Urban**

Streetscape: **Intact**

Relate to Othr Bldgs: **Row (1 of 10)**

Relate to Street: **Front Yard w/ Setback**

Massing: **Row Building/Front Porch**

Footprint: **L-Shaped**

Number Stories: **2**

Bays Wide: **3**

Height:

Width: **20**

Depth/Length: **32**

SqFt:

Volume:

Lot Width

Lot Depth/Length:

Lot SqFt:

Acreage:

Has Driveway:

Cross Reference Notes:

Outbuilding Type

Contributing Status

Outbuilding Notes:

**STYLE/EXTERIOR DATA**

Architectural Style(s)

Colonial Revival  
Craftsman

Exterior & Architectural Notes:

August 2010: Constructed in 1923 by Charles A. Laurence, this two-story, three-bay single-family rowhouse is reflective of the Colonial Revival and Craftsman styles and is one of ten similar rowhouses constructed from the same permit (#8180). Set on a solid concrete foundation, this brick & concrete dwelling is faced with five-course, American-bond brick. A sloping roof caps the dwelling and is fronted along the façade by a pent roof. Covered with asphalt shingles, the pent is complemented by visible rafter ends. An interior chimney pierces the roof and is parged. The easternmost bay of the façade (north elevation) holds a replacement, single-leaf, paneled wood door with lights, which is topped by a single-light transom and soldier brick flat arch. Additional façade openings hold 1/1, double-hung, vinyl-sash windows. The foundation is pierced by paired, one-light vinyl sliding windows. Concrete sills and soldier brick flat arches accent the openings. A one-story, one-bay porch extends from the facade and is set on a brick pier foundation with wood lattice infill. The flat roof of the porch, featuring overhanging eaves, is supported by brick posts. Square wood balusters encircle the porch, which is accessed via poured concrete steps with brick wing walls in the easternmost end bay. The rear (south) elevation is pierced by 1/1, double-hung, vinyl-sash windows, which have rowlock brick sills and are surmounted by two-course, rowlock brick segmental arches.

A two-story enclosed porch extends from the easternmost bay of the rear elevation and is original. The wood-frame porch is clad with aluminum siding and is capped by a sloping roof. Visible fenestration consists of a single-leaf, paneled wood door and 1/1, double-hung, vinyl-sash windows.

Site Notes:

August 2010: This two-story, single-family rowhouse is located on the south side of C Street, S.E. and is set back approximately twenty feet from the concrete sidewalk. The dwelling is adjacent to 1715 and 1719 C Street, S.E. The raised, grassy front yard is marked by mature shrubs and foundation plantings and is bounded along its northern edge by a low, stone retaining wall. A metal bow and picket fence tops the stone retaining wall. A concrete walkway provides access to the primary entrance of the dwelling and ends at the sidewalk. The rear yard is enclosed by a metal chain-link fence. An alley is located south of the dwelling.

**NOTABLE FEATURES DATA**

Component	Feature
-----------	---------

**EXTERIOR MATERIALS DATA**

Roof Component	Material	Color	Treatment	Source
----------------	----------	-------	-----------	--------

Wall Component	Material	Color	Treatment	Source
----------------	----------	-------	-----------	--------

Structure Component	Material	Feature	Source
---------------------	----------	---------	--------

Materials Notes:

**WINDOW/DOOR/INTERIOR DATA**

Window Location	Aperture Shape	Type	Lights	Material
-----------------	----------------	------	--------	----------

Door Location	Aperture Shape	Type	Panels	Material
---------------	----------------	------	--------	----------

Notable Interior Plan(s)	Notable Interior Feature(s)
--------------------------	-----------------------------

Interior Notes:

**PLAN/SURVEY/DESIGNATION DATA**

---

Neighborhood: **Capitol Hill** Historic District(s) \_\_\_\_\_  
Subdivision: \_\_\_\_\_  
Ward/ANC: \_\_\_\_\_  
Zoning: \_\_\_\_\_ Designation Event(s) \_\_\_\_\_  
Contributing: \_\_\_\_\_  
  
Survey(s) \_\_\_\_\_ Level(s) of Investigation \_\_\_\_\_  
**Capitol Hill Southeast Phase II (2010)** **Permit Research**  
**Reconnaissance Survey**

**PHOTOS - DIGITIZED**

---

Caption:

**Image File Not Found**

Path: X:\SD Databases\SE Phase  
I\Database\Pictures\Square 1100\  
File: 1717\_C\_Street\_SE\_facade\_loking\_SE.JPG  
Date:: Photog:  
Code:: R: Fr:

---

Caption:

**Image File Not Found**

Path: X:\SD Databases\SE Phase  
I\Database\Pictures\Square 1100\  
File: 1717\_C\_Street\_SE\_facade\_loking\_SW.JPG  
Date:: Photog:  
Code:: R: Fr:

---

Caption:

**Image File Not Found**

Path: X:\SD Databases\SE Phase  
I\Database\Pictures\Square 1100\  
File: 1717\_C\_Street\_SE\_rear\_looking\_N.JPG  
Date:: Photog:  
Code:: R: Fr:

---

**PHOTOS - B/W OR NON-DIGITIZED**

---

Photo Code	Roll	Frame(s)	Date	Photographer	Caption
------------	------	----------	------	--------------	---------

---

**MISCELLANEOUS NOTES DATA**

---

Notes:

**PERMIT DATA**

---

Permit Issue Date	Number	Type	Remarks
03/23/1923	8180	Build	

Permit Notes:

---

**BIBLIOGRAPHIC DATA**

---

**SIGNIFICANCE DATA**

Study Unit

---

Code

Criteria

---

---

**DATA PROCESSING EVENTS DATA**

---

# Resource All Data Report

# ID Number: 1100-0066

## BASICS DATA

ID Number: **1100-0066** Year Built: **1923** Data Source: **Permit**

Number Extended Street Quad Type of Address

**1719** **C Street** **SE Current**

Name(s) Type of Name

**Rowhouse, 1719 C Street, S.E.** **Common**

TaxCode1 TaxCode2 TaxCode3 Type Explain

**1100/0066** **Square/Lot** **Current**

## STATUS/PURPOSE/USE DATA

Resource Type: **Building** Status Current: **Extant**

Desig. Status: **Historic** Quality:

Purpose: **Rowhouse** Condition: **Good**

Function/Use Start Source Stop Source Explain

**Residential (Single-Family)** **1923** **Permit** **Historic/Current**

## CONSTRUCTION DATA

Construction Event Start Source Stop Source Cost Source

**Orig Construction** **1923** **Permit** **6000 Permit**

Construction Event Association Associated Name

**Orig Construction** **Architect** **Burley, A.E.**

**Orig Construction** **Builder** **Laurence, Charles A.**

**Orig Construction** **Owner** **Walker, R.E.**

Construction Notes:

**One of ten similar rowhouses constructed from the same permit (#8180).**

## PEOPLE/EVENTS DATA

Racial Segregation Status:

## SETTING/SHAPE/SIZE DATA

Surroundings: **Urban**

Streetscape: **Intact**

Relate to Othr Bldgs: **Row (1 of 10)**

Relate to Street: **Front Yard w/ Setback**

Massing: **Row Building/Front Porch**

Footprint: **L-Shaped**

Number Stories: **2**

Bays Wide: **3**

Height:

Width: **20**

Depth/Length: **32**

SqFt:

Volume:

Lot Width

Lot Depth/Length:

Lot SqFt:

Acreage:

Has Driveway:

Cross Reference Notes:

Outbuilding Type

Contributing Status

**Chicken Coop**

Outbuilding Notes:

**August 2010: A one-story, one-bay chicken coop, constructed c. 2010, is located south of the dwelling. The wood-frame coop is covered with plywood and is covered by a sloping roof composed of corrugated plastic. Visible fenestration consists of a single-leaf, wood door with lights and paired, four-light**

wood casement windows.

**STYLE/EXTERIOR DATA**

Architectural Style(s)

Classical Revival  
Colonial Revival

Exterior & Architectural Notes:

August 2010: Constructed in 1923 by Charles A. Laurence, this two-story, two-bay single-family rowhouse is reflective of the Colonial Revival and Classical Revival styles and is one of ten similar rowhouses constructed from the same permit (#8180). Set on a solid concrete foundation, this brick & concrete dwelling is faced with five-course, American-bond brick. Small, diamond-shaped brick panels are sited above the second story openings. A sloping roof caps the dwelling and is complemented by metal coping. An interior chimney pierces the roof and has a parged cap. The easternmost bay of the façade (north elevation) holds a single-leaf, paneled wood door with lights, which is topped by a single-light wood transom. Additional façade openings hold 6/1, double-hung, wood-sash windows. Concrete sills and soldier brick flat arches accent the openings. A one-story, one-bay porch spans the façade and is set on a brick pier foundation with decorative concrete block infill. The flat roof of the porch, featuring overhanging eaves, is supported by brick posts. Metal balusters encircle the porch, which is accessed via poured concrete steps with brick wing walls in the easternmost end bay. The west (side) elevation has fenestration that is consistent with the façade. The east elevation is not fenestrated. The rear (south) elevation is pierced by 6/1, double-hung, wood-sash windows, which are surmounted by two-course, rowlock brick segmental arches.

A two-story, enclosed porch extends from the easternmost bay of the rear elevation and is original. The wood-frame enclosed porch is clad with vinyl siding and is capped by a sloping roof. Visible fenestration consists of paired 1/1, double-hung, vinyl-sash windows.

Site Notes:

August 2010: This two-story, single-family rowhouse is located on the south side of C Street, S.E. and is set back approximately twenty feet from the concrete sidewalk. The west (side) elevation of the dwelling is adjacent to 1717 C Street, S.E. and an asphalt alley runs parallel to the west (side) elevation of the dwelling. The raised, grassy front yard is marked by mature shrubs, trees, and foundation plantings, and is bounded by a stone retaining wall. A concrete walkway provides access to the property from the concrete sidewalk. The rear yard is enclosed by wood fencing.

**NOTABLE FEATURES DATA**

Component Feature

**EXTERIOR MATERIALS DATA**

Roof Component Material Color Treatment Source

Wall Component Material Color Treatment Source

Structure Component Material Feature Source

Materials Notes:

[Empty text box for materials notes]

**WINDOW/DOOR/INTERIOR DATA**

Window Location Aperture Shape Type Lights Material

Door Location Aperture Shape Type Panels Material

Notable Interior Plan(s)

Notable Interior Feature(s)

Interior Notes:

[Empty text box for interior notes]

**PLAN/SURVEY/DESIGNATION DATA**

---

Neighborhood: <b>Capitol Hill</b>	Historic District(s)
Subdivision:	
Ward/ANC:	
Zoning:	Designation Event(s)
Contributing:	
Survey(s)	Level(s) of Investigation
<b>Capitol Hill Southeast Phase II (2010)</b>	<b>Permit Research</b> <b>Reconnaissance Survey</b>

**PHOTOS - DIGITIZED**

---

Caption:

**Image File Not Found**

Path: X:\SD Databases\SE Phase  
I\Database\Pictures\Square 1100\  
File: 1719\_C\_Street\_SE\_chicken\_coop\_looking\_W.  
jpg  
Date:: Photog:  
Code:: R: Fr:

---

Caption:

**Image File Not Found**

Path: X:\SD Databases\SE Phase  
I\Database\Pictures\Square 1100\  
File: 1719\_C\_Street\_SE\_facade\_looking\_S.JPG  
Date:: Photog:  
Code:: R: Fr:

---

Caption:

**Image File Not Found**

Path: X:\SD Databases\SE Phase  
I\Database\Pictures\Square 1100\  
File: 1719\_C\_Street\_SE\_facade\_looking\_SE.JPG  
Date:: Photog:  
Code:: R: Fr:

---

Caption:

## Image File Not Found

Path: X:\SD Databases\SE Phase  
 I\Database\Pictures\Square 1100\  
 File: 1719\_C\_Street\_SE\_facade\_looking\_SW.jpg  
 Date:: Photog:  
 Code:: R: Fr:

Caption:

## Image File Not Found

Path: X:\SD Databases\SE Phase  
 I\Database\Pictures\Square 1100\  
 File: 1719\_C\_Street\_SE\_rear\_looking\_NW.jpg  
 Date:: Photog:  
 Code:: R: Fr:

### PHOTOS - B/W OR NON-DIGITIZED

Photo Code	Roll	Frame(s)	Date	Photographer	Caption
------------	------	----------	------	--------------	---------

### MISCELLANEOUS NOTES DATA

Notes:

### PERMIT DATA

Permit Issue Date	Number	Type	Remarks
03/23/1923	8180	Build	

Permit Notes:

### BIBLIOGRAPHIC DATA

### SIGNIFICANCE DATA

Study Unit \_\_\_\_\_

Code	Criteria
------	----------

### DATA PROCESSING EVENTS DATA



# Resource All Data Report

# ID Number: 1100-0114

## BASICS DATA

ID Number: **1100-0114** Year Built: **1927** Data Source: **Permit**

Number Extended Street Quad Type of Address

**1725** **C Street** **SE Current**

Name(s) Type of Name

**Rowhouse, 1725 C Street, S.E.** **Common**

TaxCode1 TaxCode2 TaxCode3 Type Explain

**1100/0114** **Square/Lot** **Current**

## STATUS/PURPOSE/USE DATA

Resource Type: **Building** Status Current: **Extant**

Desig. Status: **Historic** Quality:

Purpose: **Rowhouse** Condition: **Good**

Function/Use Start Source Stop Source Explain

**Residential (Single-Family)** **1927** **Permit** **Historic/Current**

## CONSTRUCTION DATA

Construction Event Start Source Stop Source Cost Source

**Orig Construction** **1927** **Permit** **5000 Permit**

Construction Event Association Associated Name

**Orig Construction** **Architect** **Santmyers, George T.**

**Orig Construction** **Builder** **Jameson, Thomas A.**

**Orig Construction** **Owner** **Jameson, Thomas A.**

Construction Notes:

**One of eleven similar rowhouses constructed from the same permit (#4318).**

## PEOPLE/EVENTS DATA

Racial Segregation Status:

## SETTING/SHAPE/SIZE DATA

Surroundings: **Urban**

Streetscape: **Intact**

Relate to Othr Bldgs: **Row (1 of 11)**

Relate to Street: **Front Yard w/ Setback**

Massing: **Row Building/Front Porch**

Footprint: **Rectangular**

Number Stories: **2**

Bays Wide: **2**

Height:

Width: **17**

Depth/Length: **30**

SqFt:

Volume:

Lot Width

Lot Depth/Length:

Lot SqFt:

Acreage:

Has Driveway:

Cross Reference Notes:

Outbuilding Type

Contributing Status

**Shed**

Outbuilding Notes:

**August 2010: A one-story, one-bay prefabricated shed is located southwest of the dwelling and was constructed c. 1990. The wood-frame shed is clad with T-111 siding and is capped by a gambrel roof. Asphalt shingles cover the roof, which features wood raking boards. Double-leaf wood doors**

fenestrate the shed.

## STYLE/EXTERIOR DATA

Architectural Style(s)

Colonial Revival  
Craftsman

Exterior & Architectural Notes:

August 2010: Constructed in 1927 by T.A. Jameson, this two-story, two-bay single-family rowhouse is reflective of the Colonial Revival and Craftsman styles and is one of eleven similar rowhouses constructed from the same permit (#4318). Set on a solid concrete foundation, this brick dwelling is faced with five-course, American-bond brick. A soldier brick stringcourse spans the façade above the first and second story openings. A sloping roof caps the dwelling and is fronted along the façade by a false mansard roof. Asphalt shingles cover the false mansard roof, which is complemented by a prominent overhanging eave with scrolled brackets. Two shed dormers mark the false mansard roof and each has an asphalt-shingled shed roof, featuring overhanging eaves and visible rafter ends. In place of a window, a single vent has been installed in each dormer. An exterior-rear brick chimney rises from the southwest elevation and has a plain cap. The easternmost bay of the façade (northeast elevation) holds a single-leaf, paneled wood door and is surmounted by a single-light wood transom. The westernmost bay holds a tripartite metal window. The second story opening holds a bowed window composed of one-light metal casement windows. A half-hipped roof, covered with asphalt shingles and featuring flared eaves, shelters the bowed window. All window openings are complemented by a concrete sill. A one-story, full-width porch spans the façade and is set on a brick pier foundation with wood lattice infill. The sloping roof of the porch is supported by square wood posts. Square wood balusters encircle the porch, which is accessed via steps in the easternmost end bay. The northwest (side) elevation is pierced by two-light, vinyl sliding windows, six-light wood awning windows, and single and paired 1/1, double-hung, vinyl-sash windows. All windows have a concrete sill.

A two-story, full-width enclosed porch spans the façade and is original. The wood-frame enclosed porch is clad with vinyl siding and is capped by a sloping roof. Visible fenestration consists of a single-leaf door and paired 1/1, double-hung, vinyl-sash windows.

Site Notes:

August 2010: This two-story, single-family rowhouse is located on the south side of C Street, S.E. and is set back approximately twenty feet from the concrete sidewalk. The raised, grassy front yard is marked by mature shrubs and foundation plantings and is lined by a metal picket fence. The rear yard is enclosed by a wood fence. An alley is located southwest of the dwelling.

## NOTABLE FEATURES DATA

Component	Feature
-----------	---------

## EXTERIOR MATERIALS DATA

Roof Component	Material	Color	Treatment	Source
----------------	----------	-------	-----------	--------

Wall Component	Material	Color	Treatment	Source
----------------	----------	-------	-----------	--------

Structure Component	Material	Feature	Source
---------------------	----------	---------	--------

Materials Notes:

## WINDOW/DOOR/INTERIOR DATA

Window Location	Aperture Shape	Type	Lights	Material
-----------------	----------------	------	--------	----------

Door Location	Aperture Shape	Type	Panels	Material
---------------	----------------	------	--------	----------

Notable Interior Plan(s)

Notable Interior Feature(s)

Interior Notes:

**PLAN/SURVEY/DESIGNATION DATA**

---

Neighborhood: <b>Capitol Hill</b>	Historic District(s) _____
Subdivision:	
Ward/ANC:	
Zoning:	Designation Event(s) _____
Contributing:	
Survey(s) _____	Level(s) of Investigation _____
<b>Capitol Hill Southeast Phase II (2010)</b>	<b>Permit Research</b>
	<b>Reconnaissance Survey</b>

**PHOTOS - DIGITIZED**

---

Caption:

**Image File Not Found**

Path: X:\SD Databases\SE Phase  
I\Database\Pictures\Square 1100\  
File: 1725\_C\_Street\_SE\_facade\_looking\_S.JPG  
Date:: Photog:  
Code:: R: Fr:

---

Caption:

**Image File Not Found**

Path: X:\SD Databases\SE Phase  
I\Database\Pictures\Square 1100\  
File: 1725\_C\_Street\_SE\_facade\_looking\_SW.JPG  
Date:: Photog:  
Code:: R: Fr:

---

Caption:

**Image File Not Found**

Path: X:\SD Databases\SE Phase  
I\Database\Pictures\Square 1100\  
File: 1725\_C\_Street\_SE\_rear\_looking\_NE.JPG  
Date:: Photog:  
Code:: R: Fr:

---

Caption:

## Image File Not Found

Path: X:\SD Databases\SE Phase  
II\Database\Pictures\Square 1100\  
File: 1725\_C\_Street\_SE\_shed\_looking\_SE.JPG  
Date:: Photog:  
Code:: R: Fr:

---

### PHOTOS - B/W OR NON-DIGITIZED

---

Photo Code	Roll	Frame(s)	Date	Photographer	Caption
------------	------	----------	------	--------------	---------

---

### MISCELLANEOUS NOTES DATA

---

Notes:

### PERMIT DATA

---

Permit Issue Date	Number	Type	Remarks
11/21/1927	4318	Build	

---

Permit Notes:

### BIBLIOGRAPHIC DATA

---

### SIGNIFICANCE DATA

---

Study Unit

---

Code            Criteria

---

### DATA PROCESSING EVENTS DATA

---

# Resource All Data Report

# ID Number: 1100-0115

## BASICS DATA

ID Number: **1100-0115** Year Built: **1927** Data Source: **Permit**

Number	Extended	Street	Quad	Type of Address
<b>1727</b>		<b>Massachusetts Avenue</b>	<b>SE</b>	<b>Current</b>

Name(s)	Type of Name
<b>Rowhouse, 1727 Massachusetts Avenue, S.E.</b>	<b>Common</b>

TaxCode1	TaxCode2	TaxCode3	Type	Explain
<b>1100/0115</b>			<b>Square/Lot</b>	<b>Current</b>

## STATUS/PURPOSE/USE DATA

Resource Type: **Building** Status Current: **Extant**  
Desig. Status: **Historic** Quality:  
Purpose: **Rowhouse** Condition: **Good**

Function/Use	Start	Source	Stop	Source	Explain
<b>Residential (Single-Family)</b>	<b>1927</b>	<b>Permit</b>			<b>Historic/Current</b>

## CONSTRUCTION DATA

Construction Event	Start	Source	Stop	Source	Cost Source
<b>Orig Construction</b>	<b>1927</b>	<b>Permit</b>			<b>5000 Permit</b>

Construction Event	Association	Associated Name
<b>Orig Construction</b>	<b>Architect</b>	<b>Santmyers, George T.</b>
<b>Orig Construction</b>	<b>Builder</b>	<b>Jameson, Thomas A.</b>
<b>Orig Construction</b>	<b>Owner</b>	<b>Jameson, Thomas A.</b>

Construction Notes:

**One of eleven similar rowhouses constructed from the same permit (#4318).**

## PEOPLE/EVENTS DATA

Racial Segregation Status:

## SETTING/SHAPE/SIZE DATA

Surroundings: **Urban**  
Streetscape: **Intact**  
Relate to Othr Bldgs: **Row (1 of 11)**  
Relate to Street: **Front Yard w/ Setback**  
Massing: **Row Building/Front Porch**  
Footprint: **Rectangular**

Cross Reference Notes:

Number Stories: **2**  
Bays Wide: **2**  
Height:   
Width: **17**  
Depth/Length: **30**  
SqFt:

Outbuilding Type	Contributing Status
------------------	---------------------

Volume:  
Lot Width

Lot Depth/Length:

Lot SqFt:

Acreage:

Has Driveway:

Outbuilding Notes:

**STYLE/EXTERIOR DATA**

Architectural Style(s)

Colonial Revival  
Craftsman

Exterior & Architectural Notes:

August 2010: Constructed in 1927 by T.A. Jameson, this two-story, two-bay single-family rowhouse is reflective of the Colonial Revival and Craftsman styles and is one of eleven similar rowhouses constructed from the same permit (#4318). Set on a solid concrete foundation, this brick dwelling is faced with five-course, American-bond brick. A soldier brick stringcourse spans the façade above the first and second story openings. A sloping roof caps the dwelling and is fronted along the façade by a false mansard roof. Slate shingles cover the false mansard roof, which is complemented by a prominent overhanging eave with visible rafter ends. A shed dormer marks the false mansard roof and has an asphalt-shingled shed roof, featuring overhanging eaves and visible rafter ends. Paired one-light vinyl sliding windows pierce the face of the dormer. An exterior-rear brick chimney rises from the southwest elevation and has a plain cap. The easternmost bay of the façade (northeast elevation) holds a replacement, single-leaf, paneled wood door with lights and is surmounted by a single-light wood transom. Additional façade openings hold paired and triple 1/1, double-hung, vinyl-sash windows. All window openings are complemented by a concrete sill. A one-story, full-width porch spans the façade and is set on a brick pier foundation with glass block infill. The flat roof of the porch is supported by square wood posts. Metal balusters encircle the porch, which is accessed via steps in the easternmost end bay.

A two-story, full-width addition is located on the rear (southwest) elevation and was constructed c. 2000. Constructed of concrete blocks, this addition is faced with stretcher-bond brick on the rear elevation. A sloping roof caps the addition. Visible fenestration consists of sliding glass doors and 1/1, double-hung, vinyl-sash windows. A wood deck extends from the rear elevation of the addition.

Site Notes:

August 2010: This two-story, single-family rowhouse is located on the southwest side of Massachusetts Avenue, S.E. and is set back approximately twenty feet from the concrete sidewalk. The dwelling is adjacent to 1725 C Street, S.E. and 1729 Massachusetts Avenue, S.E. The raised, grassy front yard is marked by mature shrubs and is bounded along its northeastern edge by a retaining wall. A metal picket fence surrounds the property. A concrete walkway leads from the front porch of the dwelling and ends at the sidewalk. A concrete ribbon driveway approaches the property from the rear alley. The rear yard is enclosed by a metal chain-link fence. An alley is located southwest of the dwelling.

**NOTABLE FEATURES DATA**

Component	Feature
-----------	---------

**EXTERIOR MATERIALS DATA**

Roof Component	Material	Color	Treatment	Source
----------------	----------	-------	-----------	--------

Wall Component	Material	Color	Treatment	Source
----------------	----------	-------	-----------	--------

Structure Component	Material	Feature	Source
---------------------	----------	---------	--------

Materials Notes:

**WINDOW/DOOR/INTERIOR DATA**

Window Location	Aperture Shape	Type	Lights	Material
-----------------	----------------	------	--------	----------

Door Location	Aperture Shape	Type	Panels	Material
---------------	----------------	------	--------	----------

Notable Interior Plan(s)

Notable Interior Feature(s)

Interior Notes:

**PLAN/SURVEY/DESIGNATION DATA**

---

Neighborhood: **Capitol Hill** Historic District(s) \_\_\_\_\_  
Subdivision: \_\_\_\_\_  
Ward/ANC: \_\_\_\_\_  
Zoning: \_\_\_\_\_ Designation Event(s) \_\_\_\_\_  
Contributing: \_\_\_\_\_  
Survey(s) \_\_\_\_\_ Level(s) of Investigation \_\_\_\_\_  
**Capitol Hill Southeast Phase II (2010)** **Permit Research**  
**Reconnaissance Survey**

**PHOTOS - DIGITIZED**

---

Caption:

**Image File Not Found**

Path: X:\SD Databases\SE Phase  
II\Database\Pictures\Square 1100\  
File: 1727\_Massachusetts\_Avenue\_SE\_facade\_loo  
king\_S.JPG  
Date:: Photog:  
Code:: R: Fr:

---

Caption:

**Image File Not Found**

Path: X:\SD Databases\SE Phase  
II\Database\Pictures\Square 1100\  
File: 1727\_Massachusetts\_Avenue\_SE\_facade\_loo  
king\_W.JPG  
Date:: Photog:  
Code:: R: Fr:

---

Caption:

**Image File Not Found**

Path: X:\SD Databases\SE Phase  
II\Database\Pictures\Square 1100\  
File: 1727\_Massachusetts\_Avenue\_SE\_rear\_lookin  
g\_NE.JPG  
Date:: Photog:  
Code:: R: Fr:

---

**PHOTOS - B/W OR NON-DIGITIZED**

---

Photo Code	Roll	Frame(s)	Date	Photographer	Caption
------------	------	----------	------	--------------	---------

---

**MISCELLANEOUS NOTES DATA**

---

Notes:

---

**PERMIT DATA**

---

Permit Issue Date	Number	Type	Remarks
11/21/1927	4318	Build	

Permit Notes:

**BIBLIOGRAPHIC DATA**

---

**SIGNIFICANCE DATA**

---

Study Unit \_\_\_\_\_

Code            Criteria \_\_\_\_\_

**DATA PROCESSING EVENTS DATA**

---



# Resource All Data Report

# ID Number: 1100-0116

## BASICS DATA

ID Number: **1100-0116**      Year Built: **1927**      Data Source: **Permit**

Number	Extended	Street	Quad	Type of Address
<b>1729</b>		<b>Massachusetts Avenue</b>	<b>SE</b>	<b>Current</b>

Name(s)	Type of Name
<b>Rowhouse, 1729 Massachusetts Avenue, S.E.</b>	<b>Common</b>

TaxCode1	TaxCode2	TaxCode3	Type	Explain
<b>1100/0116</b>			<b>Square/Lot</b>	<b>Current</b>

## STATUS/PURPOSE/USE DATA

Resource Type: **Building**      Status Current: **Extant**  
Desig. Status: **Historic**      Quality:  
Purpose: **Rowhouse**      Condition: **Good**

Function/Use	Start	Source	Stop	Source	Explain
<b>Residential (Single-Family)</b>	<b>1927</b>	<b>Permit</b>			<b>Historic/Current</b>

## CONSTRUCTION DATA

Construction Event	Start	Source	Stop	Source	Cost Source
<b>Orig Construction</b>	<b>1927</b>	<b>Permit</b>			<b>5000 Permit</b>

Construction Event	Association	Associated Name
<b>Orig Construction</b>	<b>Architect</b>	<b>Santmyers, George T.</b>
<b>Orig Construction</b>	<b>Builder</b>	<b>Jameson, Thomas A.</b>
<b>Orig Construction</b>	<b>Owner</b>	<b>Jameson, Thomas A.</b>

Construction Notes:

**One of eleven rowhouses constructed from the same permit (#4318).**

## PEOPLE/EVENTS DATA

Racial Segregation Status:

## SETTING/SHAPE/SIZE DATA

Surroundings: **Urban**  
Streetscape: **Intact**  
Relate to Othr Bldgs: **Row (1 of 11)**  
Relate to Street: **Front Yard w/ Setback**  
Massing: **Row Building/Front Porch**  
Footprint: **Rectangular**

Cross Reference Notes:

Number Stories: **2**  
Bays Wide: **2**  
Height:      **17**  
Width:      **30**  
Depth/Length:  
SqFt:

Outbuilding Type	Contributing Status
------------------	---------------------

Volume:  
Lot Width

Lot Depth/Length:

Lot SqFt:

Acreage:

Has Driveway:

Outbuilding Notes:

**STYLE/EXTERIOR DATA**

Architectural Style(s)

Colonial Revival  
Craftsman

Exterior & Architectural Notes:

August 2010: Constructed in 1927 by T.A. Jameson, this two-story, two-bay single-family rowhouse is reflective of the Colonial Revival and Craftsman styles and is one of eleven similar rowhouses constructed from the same permit (#4318). Set on a solid concrete foundation, this brick dwelling is faced with five-course, American-bond brick. A soldier brick stringcourse spans the façade above the first and second story openings. A sloping roof caps the dwelling and is fronted along the façade by a false mansard roof. Slate shingles cover the false mansard roof, which is complemented by a prominent overhanging eave with visible rafter ends. A shed dormer marks the false mansard roof and has a slate-shingled shed roof, featuring overhanging eaves and visible rafter ends. Plywood is placed in the window openings, which pierce the face of the dormer. An exterior-rear parged chimney rises from the southwest elevation and has a plain cap. The easternmost bay of the façade (northeast elevation) holds a replacement, single-leaf, paneled wood door with lights and is surmounted by a single-light wood transom. Additional façade openings hold paired and triple 6/1, double-hung, wood-sash windows. All window openings are complemented by a concrete sill. A one-story, full-width porch spans the façade and is set on a brick pier foundation with decorative concrete block infill. The flat roof of the porch is supported by metal filigree posts. Metal balusters encircle the porch, which is accessed via poured concrete steps in the easternmost end bay.

A two-story, enclosed porch, set on brick piers, is located on the rear (southwest) elevation and is original. The wood-frame enclosed porch is clad with vinyl siding and is capped by a sloping roof. Visible fenestration consists of a single-leaf, paneled wood door with lights and 1/1, double-hung, vinyl-sash windows.

Site Notes:

August 2010: This two-story, single-family rowhouse is located on the southwest side of Massachusetts Avenue, S.E. and is set back approximately twenty feet from the concrete sidewalk. The dwelling is adjacent to 1727 and 1731 Massachusetts Avenue, S.E. The raised, grassy front yard is bounded by a metal picket fence along its northwestern edge and is marked by mature shrubs. A concrete walkway leads from the public sidewalk and ends at the front porch of the dwelling. The rear yard is surrounded by a metal chain-link fence. An alley is located southwest of the dwelling.

**NOTABLE FEATURES DATA**

Component Feature

**EXTERIOR MATERIALS DATA**

Roof Component Material Color Treatment Source

Wall Component Material Color Treatment Source

Structure Component Material Feature Source

Materials Notes:

[Empty text box for materials notes]

**WINDOW/DOOR/INTERIOR DATA**

Window Location Aperture Shape Type Lights Material

Door Location Aperture Shape Type Panels Material

Notable Interior Plan(s) Notable Interior Feature(s)

Interior Notes:

[Empty text box for interior notes]

**PLAN/SURVEY/DESIGNATION DATA**

---

Neighborhood: **Capitol Hill** Historic District(s) \_\_\_\_\_  
Subdivision: \_\_\_\_\_  
Ward/ANC: \_\_\_\_\_  
Zoning: \_\_\_\_\_ Designation Event(s) \_\_\_\_\_  
Contributing: \_\_\_\_\_  
Survey(s) \_\_\_\_\_ Level(s) of Investigation \_\_\_\_\_  
**Capitol Hill Southeast Phase II (2010)** **Permit Research**  
**Reconnaissance Survey**

**PHOTOS - DIGITIZED**

---

Caption:

**Image File Not Found**

Path: X:\SD Databases\SE Phase  
I\Database\Pictures\Square 1100\  
File: 1729\_Massachusetts\_Avenue\_facade\_looking  
\_SE.JPG  
Date:: Photog:  
Code:: R: Fr:

---

Caption:

**Image File Not Found**

Path: X:\SD Databases\SE Phase  
I\Database\Pictures\Square 1100\  
File: 1729\_Massachusetts\_Avenue\_facade\_looking  
\_SW.jpg  
Date:: Photog:  
Code:: R: Fr:

---

Caption:

**Image File Not Found**

Path: X:\SD Databases\SE Phase  
I\Database\Pictures\Square 1100\  
File: 1729\_Massachusetts\_Avenue\_SE\_rear\_lookin  
g\_NE.jpg  
Date:: Photog:  
Code:: R: Fr:

---

**PHOTOS - B/W OR NON-DIGITIZED**

---

Photo Code	Roll	Frame(s)	Date	Photographer	Caption
------------	------	----------	------	--------------	---------

---

**MISCELLANEOUS NOTES DATA**

---

Notes:

**PERMIT DATA**

---

Permit Issue Date	Number	Type	Remarks
11/21/1927	4318	Build	

Permit Notes:

**BIBLIOGRAPHIC DATA**

---

**SIGNIFICANCE DATA**

---

Study Unit \_\_\_\_\_

Code            Criteria \_\_\_\_\_

**DATA PROCESSING EVENTS DATA**

---

# Resource All Data Report

# ID Number: 1100-0117

## BASICS DATA

ID Number: **1100-0117** Year Built: **1927** Data Source: **Permit**

Number	Extended	Street	Quad	Type of Address
<b>1731</b>		<b>Massachusetts Avenue</b>	<b>SE</b>	<b>Current</b>

Name(s)	Type of Name
<b>Rowhouse, 1731 Massachusetts Avenue, S.E.</b>	<b>Common</b>

TaxCode1	TaxCode2	TaxCode3	Type	Explain
<b>1100/0117</b>			<b>Square/Lot</b>	<b>Current</b>

## STATUS/PURPOSE/USE DATA

Resource Type: **Building** Status Current: **Extant**  
Desig. Status: **Historic** Quality:  
Purpose: **Rowhouse** Condition: **Good**

Function/Use	Start	Source	Stop	Source	Explain
<b>Residential (Single-Family)</b>	<b>1927</b>	<b>Permit</b>			<b>Historic/Current</b>

## CONSTRUCTION DATA

Construction Event	Start	Source	Stop	Source	Cost Source
<b>Orig Construction</b>	<b>1927</b>	<b>Permit</b>			<b>5000 Permit</b>

Construction Event	Association	Associated Name
<b>Orig Construction</b>	<b>Architect</b>	<b>Santmyers, George T.</b>
<b>Orig Construction</b>	<b>Builder</b>	<b>Jameson, Thomas A.</b>
<b>Orig Construction</b>	<b>Owner</b>	<b>Jameson, Thomas A.</b>

Construction Notes:

**One of eleven rowhouses constructed from the same permit (#4138).**

## PEOPLE/EVENTS DATA

Racial Segregation Status:

## SETTING/SHAPE/SIZE DATA

Surroundings: **Urban**  
Streetscape: **Intact**  
Relate to Othr Bldgs: **Row (1 of 11)**  
Relate to Street: **Front Yard w/ Setback**  
Massing: **Row Building/Front Porch**  
Footprint: **Rectangular**

Cross Reference Notes:

Number Stories: **2**  
Bays Wide: **2**  
Height:   
Width: **17**  
Depth/Length: **30**

Outbuilding Type	Contributing Status
------------------	---------------------

SqFt:  
Volume:  
Lot Width:

Lot Depth/Length:

Lot SqFt:

Acreage:

Has Driveway:

Outbuilding Notes:

**STYLE/EXTERIOR DATA**

Architectural Style(s)

Colonial Revival  
Craftsman

Exterior & Architectural Notes:

August 2010: Constructed in 1927 by T.A. Jameson, this two-story, two-bay single-family rowhouse is reflective of the Colonial Revival and Craftsman styles and is one of eleven similar rowhouses constructed from the same permit (#4318). Set on a solid concrete foundation, this brick dwelling is clad with aluminum siding on the first story and board-and-batten aluminum siding on the second story. A sloping roof caps the dwelling and is fronted along the façade by a false mansard roof. Slate shingles cover the false mansard roof, which is complemented by a prominent overhanging eave with visible rafter ends. A shed dormer marks the false mansard roof and has a slate-shingled shed roof, featuring overhanging eaves and visible rafter ends. Paired eight-light wood windows (possibly awning) are placed in the window openings, which pierce the face of the dormer. An exterior-rear brick chimney rises from the southwest elevation and has a plain cap. The easternmost bay of the façade (northeast elevation) holds a single-leaf, paneled wood door with lights and is surmounted by a single-light wood transom. Additional façade openings hold paired and triple 1/1, double-hung, vinyl-sash windows with false 6/6 vinyl muntins. All window openings are complemented by a concrete sill and flanking inoperable metal louvered shutters. A one-story, full-width porch spans the façade and is set on a brick pier foundation with decorative concrete block infill. The flat roof of the porch is supported by metal filigree posts and is complemented by overhanging eaves and block modillions. Metal balusters encircle the porch, which is accessed via poured concrete steps in the easternmost end bay.

A two-story, enclosed porch, set on brick piers, is located on the rear (southwest) elevation and is original. The wood-frame enclosed porch is clad with aluminum siding and is capped by a sloping roof. Visible fenestration consists of a single-leaf, paneled wood door, 1/1, double-hung, vinyl-sash windows, nine-light wood casement windows, and 6/6, double-hung, wood-sash windows.

Site Notes:

August 2010: This two-story, single-family rowhouse is located on the southwest side of Massachusetts Avenue, S.E. and is set back approximately twenty feet from the concrete sidewalk. The dwelling is adjacent to 1729 and 1733 Massachusetts Avenue, S.E. The raised, grassy front yard is marked by mature shrubs and is bounded along its northeastern edge by a brick retaining wall. A concrete walkway provides access to the front porch of the dwelling and ends at the sidewalk. The rear yard is grassy and is surrounded by a metal chain-link fence. A concrete walkway bisects the rear yard and leads towards the alley.

**NOTABLE FEATURES DATA**

Component Feature

**EXTERIOR MATERIALS DATA**

Roof Component Material Color Treatment Source

Wall Component Material Color Treatment Source

Structure Component Material Feature Source

Materials Notes:

**WINDOW/DOOR/INTERIOR DATA**

Window Location Aperture Shape Type Lights Material

Door Location Aperture Shape Type Panels Material

Notable Interior Plan(s)

Notable Interior Feature(s)

Interior Notes:

**PLAN/SURVEY/DESIGNATION DATA**

---

Neighborhood: <b>Capitol Hill</b>	Historic District(s)
Subdivision:	
Ward/ANC:	
Zoning:	Designation Event(s)
Contributing:	
Survey(s)	Level(s) of Investigation
<b>Capitol Hill Southeast Phase II (2010)</b>	<b>Permit Research</b>
	<b>Reconnaissance Survey</b>

**PHOTOS - DIGITIZED**

---

Caption:

**Image File Not Found**

Path: X:\SD Databases\SE Phase  
I\Database\Pictures\Square 1100\  
File: 1731\_Massachusetts\_Avenue\_SE\_facade\_loo  
king\_S.JPG  
Date:: Photog:  
Code:: R: Fr:

---

Caption:

**Image File Not Found**

Path: X:\SD Databases\SE Phase  
I\Database\Pictures\Square 1100\  
File: 1731\_Massachusetts\_Avenue\_SE\_facade\_loo  
king\_SW.JPG  
Date:: Photog:  
Code:: R: Fr:

---

Caption:

**Image File Not Found**

Path: X:\SD Databases\SE Phase  
I\Database\Pictures\Square 1100\  
File: 1731\_Massachusetts\_Avenue\_SE\_rear\_lookin  
g\_N.JPG  
Date:: Photog:  
Code:: R: Fr:

---

**PHOTOS - B/W OR NON-DIGITIZED**

---

Photo Code	Roll	Frame(s)	Date	Photographer	Caption
------------	------	----------	------	--------------	---------

---

**MISCELLANEOUS NOTES DATA**

---

Notes:

**PERMIT DATA**

---

Permit Issue Date	Number	Type	Remarks
11/21/1927	4318	Build	

Permit Notes:

**BIBLIOGRAPHIC DATA**

---

**SIGNIFICANCE DATA**

---

Study Unit \_\_\_\_\_

Code	Criteria
------	----------

**DATA PROCESSING EVENTS DATA**

---



# Resource All Data Report

# ID Number: 1100-0118

## BASICS DATA

ID Number: **1100-0118** Year Built: **1927** Data Source: **Permit**

Number	Extended	Street	Quad	Type of Address
<b>1733</b>		<b>Massachusetts Avenue</b>	<b>SE</b>	<b>Current</b>

Name(s)	Type of Name
<b>Rowhouse, 1733 Massachusetts Avenue, S.E.</b>	<b>Common</b>

TaxCode1	TaxCode2	TaxCode3	Type	Explain
<b>1100/0118</b>			<b>Square/Lot</b>	<b>Current</b>

## STATUS/PURPOSE/USE DATA

Resource Type: **Building** Status Current: **Extant**  
Desig. Status: **Historic** Quality:  
Purpose: **Rowhouse** Condition: **Good**

Function/Use	Start	Source	Stop	Source	Explain
<b>Residential (Single-Family)</b>	<b>1927</b>	<b>Permit</b>			<b>Historic/Current</b>

## CONSTRUCTION DATA

Construction Event	Start	Source	Stop	Source	Cost Source
<b>Orig Construction</b>	<b>1927</b>	<b>Permit</b>			<b>5000 Permit</b>

Construction Event	Association	Associated Name
<b>Orig Construction</b>	<b>Architect</b>	<b>Santmyers, George T.</b>
<b>Orig Construction</b>	<b>Builder</b>	<b>Jameson, Thomas A.</b>
<b>Orig Construction</b>	<b>Owner</b>	<b>Jameson, Thomas A.</b>

Construction Notes:

**One of eleven rowhouses constructed from the same permit (#4318).**


## PEOPLE/EVENTS DATA

Racial Segregation Status:

## SETTING/SHAPE/SIZE DATA

Surroundings: **Urban**  
Streetscape: **Intact**  
Relate to Othr Bldgs: **Row (1 of 11)**  
Relate to Street: **Front Yard w/ Setback**  
Massing: **Row Building/Front Porch**  
Footprint: **Rectangular**

Cross Reference Notes:



Number Stories: **2**  
Bays Wide: **2**

Height:	Outbuilding Type	Contributing Status
Width: <b>17</b>	<b>Carpport</b>	
Depth/Length: <b>30</b>	<b>Shed</b>	

SqFt:  
Volume:  
Lot Width

Lot Depth/Length:

Lot SqFt:

Acreage:

Has Driveway:

Outbuilding Notes:

**August 2010: A one-story, one-bay carport, constructed c. 1990, is located southwest of the dwelling. The wood-frame carport is capped by a front-gabled roof, which is covered with asphalt shingles. Square wood posts, set in a solid, concrete-block foundation, support the roof.**

August 2010: A one-story, one-bay prefabricated shed, constructed c. 1990, is located southwest of the dwelling. The wood-frame shed is clad with T-111 siding and is capped by a front-gabled roof. Asphalt shingles cover the roof. Double-leaf wood doors pierce the shed.

**STYLE/EXTERIOR DATA**

Architectural Style(s)

Colonial Revival  
Craftsman

Exterior & Architectural Notes:

August 2010: Constructed in 1927 by T.A. Jameson, this two-story, two-bay single-family rowhouse is reflective of the Colonial Revival and Craftsman styles and is one of eleven similar rowhouses constructed from the same permit (#4318). Set on a solid concrete foundation, this brick dwelling is faced with five-course, American-bond brick. A soldier brick stringcourse spans the façade above the first and second story openings. A sloping roof caps the dwelling and is fronted along the façade by a false mansard roof. Slate shingles cover the false mansard roof, which is complemented by a prominent overhanging eave with scrolled brackets. Two shed dormers mark the false mansard roof and each has a slate-shingled shed roof, featuring overhanging eaves and visible rafter ends. Each dormer is pierced by paired one-light vinyl sliding windows. An exterior-rear brick chimney rises from the southwest elevation and has a plain cap. The easternmost bay of the façade (northeast elevation) holds a single-leaf, wood door with lights and is surmounted by a single-light wood transom. Additional façade openings hold paired 6/1, double-hung, wood-sash windows and triple 1/1, double-hung, vinyl-sash windows. All window openings are complemented by a concrete sill. A one-story, full-width porch spans the façade and is set on a brick pier foundation with brick infill. The flat roof of the porch is supported by brick posts and is accented with overhanging eaves. Metal balusters encircle the porch, which is accessed via brick steps in the easternmost end bay.

A two-story, full-width enclosed porch, set on a brick pier foundation with T-111 siding infill, spans the façade and is original. The wood-frame enclosed porch is clad with German vinyl siding and is capped by a sloping roof. Visible fenestration consists of a single-leaf door, a single-leaf, paneled wood door with lights, and 1/1, double-hung, vinyl-sash windows.

Site Notes:

August 2010: This two-story, single-family rowhouse is located on the southwest side of Massachusetts Avenue, S.E. and is set back approximately twenty feet from the concrete sidewalk. The dwelling is adjacent to 1731 and 1735 Massachusetts Avenue, S.E. The raised, grassy front yard is marked by mature shrubs and foundation plantings and is bounded along its northeastern edge by a low, brick retaining wall. A concrete walkway leads from the public sidewalk and approaches the front porch of the dwelling. The rear yard is surrounded by a metal chain-link fence. An alley is located southwest of the dwelling.

**NOTABLE FEATURES DATA**

Component	Feature
-----------	---------

**EXTERIOR MATERIALS DATA**

Roof Component	Material	Color	Treatment	Source
----------------	----------	-------	-----------	--------

Wall Component	Material	Color	Treatment	Source
----------------	----------	-------	-----------	--------

Structure Component	Material	Feature	Source
---------------------	----------	---------	--------

Materials Notes:

--

**WINDOW/DOOR/INTERIOR DATA**

Window Location	Aperture Shape	Type	Lights	Material
-----------------	----------------	------	--------	----------

Door Location	Aperture Shape	Type	Panels	Material
---------------	----------------	------	--------	----------

Notable Interior Plan(s) \_\_\_\_\_

Notable Interior Feature(s) \_\_\_\_\_

Interior Notes:

**PLAN/SURVEY/DESIGNATION DATA**

---

Neighborhood: **Capitol Hill**

Historic District(s) \_\_\_\_\_

Subdivision:

Ward/ANC:

Zoning:

Designation Event(s) \_\_\_\_\_

Contributing:

Survey(s) \_\_\_\_\_

Level(s) of Investigation \_\_\_\_\_

**Capitol Hill Southeast Phase II (2010)**

**Permit Research  
Reconnaissance Survey**

**PHOTOS - DIGITIZED**

---

Caption:

**Image File Not Found**

Path: **X:\SD Databases\SE Phase  
I\Database\Pictures\Square 1100\**

File: **1733\_Massachusetts\_Avenue\_SE\_carport\_sh  
ed\_looking\_N.JPG**

Date:: Photog:

Code:: R: Fr:

---

Caption:

**Image File Not Found**

Path: **X:\SD Databases\SE Phase  
I\Database\Pictures\Square 1100\**

File: **1733\_Massachusetts\_Avenue\_SE\_facade\_loo  
king\_S.JPG**

Date:: Photog:

Code:: R: Fr:

---

Caption:

**Image File Not Found**

Path: **X:\SD Databases\SE Phase  
I\Database\Pictures\Square 1100\**

File: **1733\_Massachusetts\_Avenue\_SE\_facade\_loo  
king\_W.JPG**

Date:: Photog:

Code:: R: Fr:

---

Caption:

## Image File Not Found

Path: X:\SD Databases\SE Phase  
II\Database\Pictures\Square 1100\  
File: 1733\_Massachusetts\_Avenue\_SE\_rear\_lookin  
g\_N.JPG

Date:: Photog:  
Code:: R: Fr:

---

### PHOTOS - B/W OR NON-DIGITIZED

---

Photo Code	Roll	Frame(s)	Date	Photographer	Caption
------------	------	----------	------	--------------	---------

---

### MISCELLANEOUS NOTES DATA

---

Notes:

### PERMIT DATA

---

Permit Issue Date	Number	Type	Remarks
11/21/1927	4318	Build	

---

Permit Notes:

### BIBLIOGRAPHIC DATA

---

### SIGNIFICANCE DATA

---

Study Unit \_\_\_\_\_

Code Criteria \_\_\_\_\_

### DATA PROCESSING EVENTS DATA

---

# Resource All Data Report

# ID Number: 1100-0811

## BASICS DATA

ID Number: **1100-0811** Year Built: **1927** Data Source: **Permit**

Number	Extended	Street	Quad	Type of Address
<b>1735</b>		<b>Massachusetts Avenue</b>	<b>SE</b>	<b>Current</b>

Name(s)	Type of Name
<b>Rowhouse, 1735 Massachusetts Avenue, S.E.</b>	<b>Common</b>

TaxCode1	TaxCode2	TaxCode3	Type	Explain
<b>1100/0811</b>			<b>Square/Lot</b>	<b>Current</b>

## STATUS/PURPOSE/USE DATA

Resource Type: **Building** Status Current: **Extant**  
Desig. Status: **Historic** Quality:  
Purpose: **Rowhouse** Condition: **Good**

Function/Use	Start	Source	Stop	Source	Explain
<b>Residential (Single-Family)</b>	<b>1927</b>	<b>Permit</b>			<b>Historic/Current</b>

## CONSTRUCTION DATA

Construction Event	Start	Source	Stop	Source	Cost Source
<b>Orig Construction</b>	<b>1927</b>	<b>Permit</b>			<b>5000 Permit</b>

Construction Event	Association	Associated Name
<b>Orig Construction</b>	<b>Architect</b>	<b>Santmyers, George T.</b>
<b>Orig Construction</b>	<b>Builder</b>	<b>Jameson, Thomas A.</b>
<b>Orig Construction</b>	<b>Owner</b>	<b>Jameson, Thomas A.</b>

Construction Notes:

**One of eleven similar rowhouses constructed from the same permit (#4318).**

## PEOPLE/EVENTS DATA

Racial Segregation Status:

## SETTING/SHAPE/SIZE DATA

Surroundings: **Urban**  
Streetscape: **Intact**  
Relate to Othr Bldgs: **Row (1 of 11)**  
Relate to Street: **Front Yard w/ Setback**  
Massing: **Row Building/Front Porch**  
Footprint: **Rectangular**

Cross Reference Notes:



Number Stories: **2**  
Bays Wide: **2**  
Height:  
Width: **17**  
Depth/Length: **30**

Outbuilding Type	Contributing Status
<b>Garage</b>	

SqFt:  
Volume:  
Lot Width

Lot Depth/Length:

Lot SqFt:

Acreage:

Has Driveway:

Outbuilding Notes:

**August 2010: A one-story, one-bay garage, constructed c. 1927, is located southwest of the dwelling. The wood-frame garage is clad with pressed metal siding. A front-gabled roof, covered with corrugated metal, caps the garage and features overhanging eaves. A tri-fold door, covered in metal sheeting,**

pierces the southwest elevation of the garage.

**STYLE/EXTERIOR DATA**

Architectural Style(s)

Colonial Revival  
Craftsman

Exterior & Architectural Notes:

August 2010: Constructed in 1927 by T.A. Jameson, this two-story, two-bay single-family rowhouse is reflective of the Colonial Revival and Craftsman styles and is one of eleven similar rowhouses constructed from the same permit (#4318). Set on a solid concrete foundation, this brick dwelling is faced with five-course, American-bond brick. A soldier brick stringcourse spans the façade above the first and second story openings. A sloping roof caps the dwelling and is fronted along the façade by a false mansard roof. Asphalt shingles cover the false mansard roof, which is complemented by a prominent overhanging eave with scrolled brackets. Two shed dormers mark the false mansard roof and each has an asphalt-shingled shed roof, featuring overhanging eaves and visible rafter ends. Each dormer is pierced by a eight-light wood window (possibly awning). An exterior-rear brick chimney rises from the southwest elevation and has a plain cap. The easternmost bay of the façade (northeast elevation) holds a replacement, single-leaf, paneled wood door with lights and is surmounted by a single-light wood transom. Additional façade openings hold paired 6/1, double-hung, wood-sash windows and triple 1/1, double-hung, vinyl-sash windows. All window openings are complemented by a concrete sill. A one-story, full-width porch spans the façade and is set on a brick pier foundation. The flat roof of the porch is supported by square wood posts and is accented with block modillions and overhanging eaves. Square wood balusters encircle the porch, which is accessed via steps in the easternmost end bay. A two-story, full-width enclosed porch, set on a brick pier foundation with parged infill, spans the façade and is original. The wood-frame enclosed porch is clad with aluminum siding and is capped by a sloping roof. Visible fenestration consists of a single-leaf door, a single-leaf door with a single-light, 1/1, double-hung, vinyl-sash windows, and a six-light wood awning window.

Site Notes:

August 2010: This two-story, single-family rowhouse is located on the southwest side of Massachusetts Avenue, S.E. and is set back approximately twenty feet from the concrete sidewalk. The dwelling is adjacent to 1733 and 1737 Massachusetts Avenue, S.E. The raised, grassy front yard is landscaped with mature shrubs and foundation plantings and is bounded along its northeastern edge by a low, brick retaining wall. A concrete walkway leads from the front porch of the dwelling and ends at the public sidewalk. The rear yard is surrounded by a metal chain-link fence. An alley is located southwest of the dwelling.

**NOTABLE FEATURES DATA**

Component Feature

**EXTERIOR MATERIALS DATA**

Roof Component Material Color Treatment Source

Wall Component Material Color Treatment Source

Structure Component Material Feature Source

Materials Notes:

**WINDOW/DOOR/INTERIOR DATA**

Window Location Aperture Shape Type Lights Material

Door Location Aperture Shape Type Panels Material

Notable Interior Plan(s) Notable Interior Feature(s)

Interior Notes:

**PLAN/SURVEY/DESIGNATION DATA**

---

Neighborhood: <b>Capitol Hill</b>	Historic District(s) _____
Subdivision:	
Ward/ANC:	
Zoning:	Designation Event(s) _____
Contributing:	
Survey(s) _____	Level(s) of Investigation _____
<b>Capitol Hill Southeast Phase II (2010)</b>	<b>Permit Research</b>
	<b>Reconnaissance Survey</b>

**PHOTOS - DIGITIZED**

---

Caption:

**Image File Not Found**

Path: X:\SD Databases\SE Phase  
I\Database\Pictures\Square 1100\  
File: 1735\_Massachusetts\_Avenue\_SE\_facade\_loo  
king\_SE.JPG  
Date:: Photog:  
Code:: R: Fr:

---

Caption:

**Image File Not Found**

Path: X:\SD Databases\SE Phase  
I\Database\Pictures\Square 1100\  
File: 1735\_Massachusetts\_Avenue\_SE\_facade\_loo  
king\_SW.jpg  
Date:: Photog:  
Code:: R: Fr:

---

Caption:

**Image File Not Found**

Path: X:\SD Databases\SE Phase  
I\Database\Pictures\Square 1100\  
File: 1735\_Massachusetts\_Avenue\_SE\_garage\_loo  
king\_NW.JPG  
Date:: Photog:  
Code:: R: Fr:

---

Caption:

## Image File Not Found

Path: X:\SD Databases\SE Phase  
II\Database\Pictures\Square 1100\  
File: 1735\_Massachusetts\_Avenue\_SE\_rear\_lookin  
g\_NE.jpg  
Date:: Photog:  
Code:: R: Fr:

---

### PHOTOS - B/W OR NON-DIGITIZED

---

Photo Code	Roll	Frame(s)	Date	Photographer	Caption
------------	------	----------	------	--------------	---------

---

### MISCELLANEOUS NOTES DATA

---

Notes:

### PERMIT DATA

---

Permit Issue Date	Number	Type	Remarks
11/21/1927	4318	Build	

Permit Notes:

### BIBLIOGRAPHIC DATA

---

### SIGNIFICANCE DATA

---

Study Unit \_\_\_\_\_

Code            Criteria \_\_\_\_\_

### DATA PROCESSING EVENTS DATA

---



# Resource All Data Report

# ID Number: 1100-0812

## BASICS DATA

ID Number: **1100-0812** Year Built: **1927** Data Source: **Permit**

Number Extended Street Quad Type of Address

**1737** **Massachusetts Avenue** **SE** **Current**

Name(s) Type of Name

**Rowhouse, 1737 Massachusetts Avenue, S.E.** **Common**

TaxCode1 TaxCode2 TaxCode3 Type Explain

**1100/0812** **Square/Lot** **Permit**

## STATUS/PURPOSE/USE DATA

Resource Type: **Building** Status Current: **Extant**

Desig. Status: **Historic** Quality:

Purpose: **Rowhouse** Condition: **Good**

Function/Use Start Source Stop Source Explain

**Residential (Single-Family)** **1927** **Permit** **Historic/Current**

## CONSTRUCTION DATA

Construction Event Start Source Stop Source Cost Source

**Orig Construction** **1927** **Permit** **5000 Permit**

Construction Event Association Associated Name

**Orig Construction** **Architect** **Santmyers, George T.**

**Orig Construction** **Builder** **Jameson, Thomas A.**

**Orig Construction** **Owner** **Jameson, Thomas A.**

Construction Notes:

**One of eleven rowhouses constructed from the same permit (#4318).**

## PEOPLE/EVENTS DATA

Racial Segregation Status:

## SETTING/SHAPE/SIZE DATA

Surroundings: **Urban**

Streetscape: **Intact**

Relate to Othr Bldgs: **Row (1 of 11)**

Relate to Street: **Front Yard w/ Setback**

Massing: **Row Building/Front Porch**

Footprint: **Rectangular**

Number Stories: **2**

Bays Wide: **2**

Height:

Width: **17**

Depth/Length: **30**

SqFt:

Volume:

Lot Width

Lot Depth/Length:

Lot SqFt:

Acreage:

Has Driveway:

Cross Reference Notes:



Outbuilding Type

Contributing Status

**Garage**

Outbuilding Notes:

**August 2010: A one-story, one-bay garage, constructed c. 1927, is located southwest of the dwelling. The wood-frame garage is clad with pressed metal siding. A front-gabled roof, covered with corrugated metal, caps the garage and features overhanging eaves. A tri-fold door, covered in metal sheeting,**

pierces the southwest elevation of the garage.

**STYLE/EXTERIOR DATA**

Architectural Style(s)

Colonial Revival  
Craftsman

Exterior & Architectural Notes:

August 2010: Constructed in 1927 by T.A. Jameson, this two-story, two-bay single-family rowhouse is reflective of the Colonial Revival and Craftsman styles and is one of eleven similar rowhouses constructed from the same permit (#4318). Set on a solid concrete foundation, this brick dwelling is faced with five-course, American-bond brick. A soldier brick stringcourse spans the façade above the first and second story openings. A sloping roof caps the dwelling and is fronted along the façade by a false mansard roof. Slate shingles cover the false mansard roof, which is complemented by a prominent overhanging eave with scrolled brackets. Two shed dormers mark the false mansard roof and each has a slate-shingled shed roof, featuring overhanging eaves and visible rafter ends. Each dormer is pierced by an eight-light wood window (possibly awning). An exterior-rear brick chimney rises from the southwest elevation and has a plain cap. The easternmost bay of the façade (northeast elevation) holds a single-leaf, paneled wood door and is surmounted by a single-light wood transom. Additional façade openings hold single and paired 1/1, double-hung, vinyl-sash windows. All window openings are complemented by a concrete sill. A one-story, full-width porch spans the façade and is set on a brick pier foundation with wood lattice infill. The flat roof of the porch is supported by square wood posts and is accented with block modillions and overhanging eaves. Square wood balusters encircle the porch, which is accessed via poured concrete steps in the easternmost end bay.

A two-story, full-width enclosed porch, set on a brick pier foundation, spans the façade and is original. The wood-frame enclosed porch is clad with aluminum siding and vinyl siding and is capped by a sloping roof. Visible fenestration consists of a single-leaf door and 1/1, double-hung, vinyl-sash windows.

Site Notes:

August 2010: This two-story, single-family rowhouse is located on the southwest side of Massachusetts Avenue, S.E. and is set back approximately twenty feet from the concrete sidewalk. The dwelling is adjacent to 1735 and 1739 Massachusetts Avenue, S.E. The raised, grassy front yard is landscaped with mature shrubs and foundation plantings and is lined along its northeastern edge by a brick retaining wall. A concrete walkway leads from the front porch of the dwelling and ends at the sidewalk. The rear yard is surrounded by a metal chain-link fence. An alley is located southwest of the dwelling.

**NOTABLE FEATURES DATA**

Component Feature

**EXTERIOR MATERIALS DATA**

Roof Component Material Color Treatment Source

Wall Component Material Color Treatment Source

Structure Component Material Feature Source

Materials Notes:

**WINDOW/DOOR/INTERIOR DATA**

Window Location Aperture Shape Type Lights Material

Door Location Aperture Shape Type Panels Material

Notable Interior Plan(s) Notable Interior Feature(s)

Interior Notes:

**PLAN/SURVEY/DESIGNATION DATA**

---

Neighborhood: <b>Capitol Hill</b>	Historic District(s) _____
Subdivision:	
Ward/ANC:	
Zoning:	Designation Event(s) _____
Contributing:	
Survey(s) _____	Level(s) of Investigation _____
<b>Capitol Hill Southeast Phase II (2010)</b>	<b>Permit Research</b>
	<b>Reconnaissance Survey</b>

**PHOTOS - DIGITIZED**

---

Caption:

**Image File Not Found**

Path: X:\SD Databases\SE Phase  
I\Database\Pictures\Square 1100\  
File: 1737\_Massachusetts\_Avenue\_SE\_facade\_loo  
king\_S.JPG  
Date:: Photog:  
Code:: R: Fr:

---

Caption:

**Image File Not Found**

Path: X:\SD Databases\SE Phase  
I\Database\Pictures\Square 1100\  
File: 1737\_Massachusetts\_Avenue\_SE\_facade\_loo  
king\_SW.JPG  
Date:: Photog:  
Code:: R: Fr:

---

Caption:

**Image File Not Found**

Path: X:\SD Databases\SE Phase  
I\Database\Pictures\Square 1100\  
File: 1737\_Massachusetts\_Avenue\_SE\_garage\_loo  
king\_N.JPG  
Date:: Photog:  
Code:: R: Fr:

---

Caption:

## Image File Not Found

Path: X:\SD Databases\SE Phase  
II\Database\Pictures\Square 1100\  
File: 1737\_Massachusetts\_Avenue\_SE\_rear\_lookin  
g\_N.JPG

Date:: Photog:  
Code:: R: Fr:

---

### PHOTOS - B/W OR NON-DIGITIZED

---

Photo Code	Roll	Frame(s)	Date	Photographer	Caption
------------	------	----------	------	--------------	---------

---

### MISCELLANEOUS NOTES DATA

---

Notes:

### PERMIT DATA

---

Permit Issue Date	Number	Type	Remarks
11/21/1927	4318	Build	

---

Permit Notes:

### BIBLIOGRAPHIC DATA

---

### SIGNIFICANCE DATA

---

Study Unit \_\_\_\_\_

Code            Criteria \_\_\_\_\_

### DATA PROCESSING EVENTS DATA

---

# Resource All Data Report

# ID Number: 1100-0813

## BASICS DATA

ID Number: **1100-0813**      Year Built: **1927**      Data Source: **Permit**

Number	Extended	Street	Quad	Type of Address
<b>1739</b>		<b>Massachusetts Avenue</b>	<b>SE</b>	<b>Current</b>

Name(s)	Type of Name
<b>Rowhouse, 1739 Massachusetts Avenue, S.E.</b>	<b>Common</b>

TaxCode1	TaxCode2	TaxCode3	Type	Explain
<b>1100/0813</b>			<b>Square/Lot</b>	<b>Current</b>

## STATUS/PURPOSE/USE DATA

Resource Type: **Building**      Status Current: **Extant**  
Desig. Status: **Historic**      Quality:  
Purpose: **Rowhouse**      Condition: **Good**

Function/Use	Start	Source	Stop	Source	Explain
<b>Residential (Single-Family)</b>	<b>1927</b>	<b>Permit</b>			<b>Historic/Current</b>

## CONSTRUCTION DATA

Construction Event	Start	Source	Stop	Source	Cost Source
<b>Orig Construction</b>	<b>1927</b>	<b>Permit</b>			<b>5000 Permit</b>

Construction Event	Association	Associated Name
<b>Orig Construction</b>	<b>Architect</b>	<b>Santmyers, George T.</b>
<b>Orig Construction</b>	<b>Builder</b>	<b>Jameson, Thomas A.</b>
<b>Orig Construction</b>	<b>Owner</b>	<b>Jameson, Thomas A.</b>

Construction Notes:

**One of eleven rowhouses constructed from the same permit (#4318).**

## PEOPLE/EVENTS DATA

Racial Segregation Status:

## SETTING/SHAPE/SIZE DATA

Surroundings: **Urban**  
Streetscape: **Intact**  
Relate to Othr Bldgs: **Row (1 of 11)**  
Relate to Street: **Front Yard w/ Setback**  
Massing: **Row Building/Front Porch**  
Footprint: **Rectangular**

Cross Reference Notes:

Number Stories: **2**  
Bays Wide: **2**  
Height:      **17**  
Width:      **30**  
Depth/Length: **30**

Outbuilding Type	Contributing Status
------------------	---------------------

SqFt:  
Volume:  
Lot Width

Lot Depth/Length:

Lot SqFt:

Acreage:

Has Driveway:

Outbuilding Notes:

**STYLE/EXTERIOR DATA**

Architectural Style(s)

Colonial Revival  
Craftsman

Exterior & Architectural Notes:

August 2010: Constructed in 1927 by T.A. Jameson, this two-story, two-bay single-family rowhouse is reflective of the Colonial Revival and Craftsman styles and is one of eleven similar rowhouses constructed from the same permit (#4318). Set on a solid concrete foundation, this brick dwelling is faced with five-course, American-bond brick. A soldier brick stringcourse spans the façade above the first and second story openings. A sloping roof caps the dwelling and is fronted along the façade by a false mansard roof. Slate shingles cover the false mansard roof, which is complemented by a prominent overhanging eave with visible rafter ends. A shed dormer marks the false mansard roof and has a slate-shingled shed roof, featuring overhanging eaves and visible rafter ends. Paired one-light vinyl sliding windows are placed in the window opening, which pierces the face of the dormer. An exterior-rear brick chimney rises from the southwest elevation and has a plain cap. The easternmost bay of the façade (northeast elevation) holds a replacement, single-leaf, paneled wood door with lights and is surmounted by a single-light wood transom. Additional façade openings hold paired and triple 1/1, double-hung, vinyl-sash windows. All window openings are complemented by a concrete sill. A one-story, full-width porch spans the façade and is set on a brick pier foundation with wood lattice infill. The flat roof of the porch is supported by square wood posts and is complemented by overhanging eaves and block modillions. Square balusters encircle the porch, which is accessed via poured concrete steps in the easternmost end bay.

A two-story, enclosed porch is located on the rear (southwest) elevation and is original. The wood-frame enclosed porch is clad with German vinyl siding and is capped by a sloping roof. Visible fenestration consists of a single-leaf, wood door and 1/1, double-hung, vinyl-sash windows.

Site Notes:

August 2010: This two-story, single-family rowhouse is located on the southwest side of Massachusetts Avenue, S.E. and is set back approximately twenty feet from the concrete sidewalk. The dwelling is adjacent to 1737 and 1741 Massachusetts Avenue, S.E. The raised, grassy front yard is marked by mature shrubs and is bounded along its northeastern edge by a low, brick retaining all. A brick walkway leads from the front porch of the dwelling and ends at the public sidewalk. The rear yard is surrounded by a wood fence. An alley is located southwest of the dwelling.

**NOTABLE FEATURES DATA**

Component	Feature
-----------	---------

**EXTERIOR MATERIALS DATA**

Roof Component	Material	Color	Treatment	Source
Wall Component	Material	Color	Treatment	Source
Structure Component	Material	Feature		Source

Materials Notes:

**WINDOW/DOOR/INTERIOR DATA**

Window Location	Aperture Shape	Type	Lights	Material
Door Location	Aperture Shape	Type	Panels	Material

Notable Interior Plan(s)

Notable Interior Feature(s)

Interior Notes:

**PLAN/SURVEY/DESIGNATION DATA**

---

Neighborhood: **Capitol Hill** Historic District(s) \_\_\_\_\_  
Subdivision: \_\_\_\_\_  
Ward/ANC: \_\_\_\_\_  
Zoning: \_\_\_\_\_ Designation Event(s) \_\_\_\_\_  
Contributing: \_\_\_\_\_  
Survey(s) \_\_\_\_\_ Level(s) of Investigation \_\_\_\_\_  
**Capitol Hill Southeast Phase II (2010)** **Permit Research**  
**Reconnaissance Survey**

**PHOTOS - DIGITIZED**

---

Caption:

**Image File Not Found**

Path: X:\SD Databases\SE Phase  
II\Database\Pictures\Square 1100\  
File: 1739\_Massachusetts\_Avenue\_SE\_facade\_loo  
king\_S.JPG  
Date:: Photog:  
Code:: R: Fr:

---

Caption:

**Image File Not Found**

Path: X:\SD Databases\SE Phase  
II\Database\Pictures\Square 1100\  
File: 1739\_Massachusetts\_Avenue\_SE\_facade\_loo  
king\_W.JPG  
Date:: Photog:  
Code:: R: Fr:

---

Caption:

**Image File Not Found**

Path: X:\SD Databases\SE Phase  
II\Database\Pictures\Square 1100\  
File: 1739\_Massachusetts\_Avenue\_SE\_rear\_lookin  
g\_N.JPG  
Date:: Photog:  
Code:: R: Fr:

---

**PHOTOS - B/W OR NON-DIGITIZED**

---

Photo Code	Roll	Frame(s)	Date	Photographer	Caption
------------	------	----------	------	--------------	---------

---

**MISCELLANEOUS NOTES DATA**

---

Notes:

---

**PERMIT DATA**

---

Permit Issue Date	Number	Type	Remarks
11/21/1927	4318	Build	

Permit Notes:

**BIBLIOGRAPHIC DATA**

---

**SIGNIFICANCE DATA**

---

Study Unit \_\_\_\_\_

Code            Criteria \_\_\_\_\_

**DATA PROCESSING EVENTS DATA**

---



# Resource All Data Report

# ID Number: 1100-0814

## BASICS DATA

ID Number: **1100-0814** Year Built: **1927** Data Source: **Permit**

Number Extended Street Quad Type of Address

**1741** **Massachusetts Avenue** **SE** **Current**

Name(s) Type of Name

**Rowhouse, 1741 Massachusetts Avenue, S.E.** **Common**

TaxCode1 TaxCode2 TaxCode3 Type Explain

**1100/0814** **Square/Lot** **Current**

## STATUS/PURPOSE/USE DATA

Resource Type: **Building** Status Current: **Extant**

Desig. Status: **Historic** Quality:

Purpose: **Rowhouse** Condition: **Good**

Function/Use Start Source Stop Source Explain

**Residential (Single-Family)** **1927** **Permit** **Historic/Current**

## CONSTRUCTION DATA

Construction Event Start Source Stop Source Cost Source

**Orig Construction** **1927** **Permit** **5000 Permit**

Construction Event Association Associated Name

**Orig Construction** **Architect** **Santmyers, George T.**

**Orig Construction** **Builder** **Jameson, Thomas A.**

**Orig Construction** **Owner** **Jameson, Thomas A.**

Construction Notes:

**One of eleven rowhouses constructed from the same permit (#4318).**

## PEOPLE/EVENTS DATA

Racial Segregation Status:

## SETTING/SHAPE/SIZE DATA

Surroundings: **Urban**  
Streetscape: **Intact**  
Relate to Othr Bldgs: **Row (1 of 11)**  
Relate to Street: **Front Yard w/ Setback**  
Massing: **Row Building/Front Porch**  
Footprint: **Rectangular**

Cross Reference Notes:

Number Stories: **2**

Bays Wide: **2**

Height:

Width: **17**

Depth/Length: **30**

SqFt:

Volume:

Lot Width

Lot Depth/Length:

Lot SqFt:

Acreage:

Has Driveway:

Outbuilding Type Contributing Status  
**Garage**

Outbuilding Notes:

**August 2010: A one-story, one-bay garage, constructed c. 1927, is located southwest of the dwelling. The wood-frame garage is clad with pressed metal siding and is complemented by wood corner boards. A front-gabled roof, covered with corrugated metal, caps the garage and features overhanging**

eaves. Tri-fold doors, covered with metal sheeting, fenestrate the southwest elevation.

## STYLE/EXTERIOR DATA

Architectural Style(s)

Colonial Revival

Craftsman

Exterior & Architectural Notes:

August 2010: Constructed in 1927 by T.A. Jameson, this two-story, two-bay single-family rowhouse is reflective of the Colonial Revival and Craftsman styles and is one of eleven similar rowhouses constructed from the same permit (#4318). Set on a solid concrete foundation, this brick dwelling is faced with five-course, American-bond brick. A soldier brick stringcourse spans the façade above the first and second story openings. A sloping roof caps the dwelling and is fronted along the façade by a false mansard roof. Slate shingles cover the false mansard roof, which is complemented by a prominent overhanging eave with visible rafter ends. A shed dormer marks the false mansard roof and has a slate-shingled shed roof, featuring overhanging eaves and visible rafter ends. Paired eight-light wood windows (possibly awning) are placed in the window opening, which pierces the face of the dormer. An exterior-rear brick chimney rises from the southwest elevation and has a plain cap. The easternmost bay of the façade (northeast elevation) holds a single-leaf, paneled wood door with lights and is surmounted by a single-light wood transom. Additional façade openings hold paired and triple 6/1, double-hung, wood-sash windows. All window openings are complemented by a concrete sill. A one-story, full-width porch spans the façade and is set on a brick pier foundation with wood lattice infill. The flat roof of the porch is supported by square wood posts and is complemented by overhanging eaves and block modillions. Square balusters encircle the porch, which is accessed via poured concrete steps in the easternmost end bay.

A two-story, enclosed porch is located on the rear (southwest) elevation and is original. The wood-frame enclosed porch is clad with vinyl siding and is capped by a sloping roof. Visible fenestration consists of a single-leaf, wood door with a single-light.

Site Notes:

August 2010: This two-story, single-family rowhouse is located on the southwest side of Massachusetts Avenue, S.E. and is set back approximately twenty feet from the concrete sidewalk. The dwelling is adjacent to 1739 and 1743 Massachusetts Avenue, S.E. The raised, grassy front yard is landscaped with mature trees, shrubs, and foundation plantings and is bounded along the northeastern edge by a brick retaining wall. A concrete walkway leads from the public sidewalk and ends at the front porch of the dwelling. An alley is located southwest of the dwelling.

## NOTABLE FEATURES DATA

Component Feature

## EXTERIOR MATERIALS DATA

Roof Component Material Color Treatment Source

Wall Component Material Color Treatment Source

Structure Component Material Feature Source

Materials Notes:

## WINDOW/DOOR/INTERIOR DATA

Window Location Aperture Shape Type Lights Material

Door Location Aperture Shape Type Panels Material

Notable Interior Plan(s)

Notable Interior Feature(s)

Interior Notes:

**PLAN/SURVEY/DESIGNATION DATA**

---

Neighborhood: <b>Capitol Hill</b>	Historic District(s) _____
Subdivision:	
Ward/ANC:	
Zoning:	Designation Event(s) _____
Contributing:	
Survey(s) _____	Level(s) of Investigation _____
<b>Capitol Hill Southeast Phase II (2010)</b>	<b>Permit Research</b> <b>Reconnaissance Survey</b>

**PHOTOS - DIGITIZED**

---

Caption:

**Image File Not Found**

Path: X:\SD Databases\SE Phase  
I\Database\Pictures\Square 1100\  
File: 1741\_Massachusetts\_Avenue\_SE\_facade\_loo  
king\_SE.JPG  
Date:: Photog:  
Code:: R: Fr:

---

Caption:

**Image File Not Found**

Path: X:\SD Databases\SE Phase  
I\Database\Pictures\Square 1100\  
File: 1741\_Massachusetts\_Avenue\_SE\_facade\_loo  
king\_SW2.jpg  
Date:: Photog:  
Code:: R: Fr:

---

Caption:

**Image File Not Found**

Path: X:\SD Databases\SE Phase  
I\Database\Pictures\Square 1100\  
File: 1741\_Massachusetts\_Avenue\_SE\_facade\_loo  
king\_SW.JPG  
Date:: Photog:  
Code:: R: Fr:

---

Caption:

## Image File Not Found

Path: X:\SD Databases\SE Phase  
 I\Database\Pictures\Square 1100\  
 File: 1741\_Massachusetts\_Avenue\_SE\_garage\_loo  
 king\_NE.jpg  
 Date:: Photog:  
 Code:: R: Fr:

Caption:

## Image File Not Found

Path: X:\SD Databases\SE Phase  
 I\Database\Pictures\Square 1100\  
 File: 1741\_Massachusetts\_Avenue\_SE\_garage\_loo  
 king\_NW.JPG  
 Date:: Photog:  
 Code:: R: Fr:

### PHOTOS - B/W OR NON-DIGITIZED

Photo Code	Roll	Frame(s)	Date	Photographer	Caption
------------	------	----------	------	--------------	---------

### MISCELLANEOUS NOTES DATA

Notes:

### PERMIT DATA

Permit Issue Date	Number	Type	Remarks
11/21/1927	5000	Build	

Permit Notes:

### BIBLIOGRAPHIC DATA

### SIGNIFICANCE DATA

Study Unit \_\_\_\_\_

Code	Criteria
------	----------

### DATA PROCESSING EVENTS DATA

# Resource All Data Report

# ID Number: 1100-0815

## BASICS DATA

ID Number: **1100-0815** Year Built: **1927** Data Source: **Permit**

Number Extended Street Quad Type of Address

**1743** **Massachusetts Avenue** **SE** **Current**

Name(s) Type of Name

**Rowhouse, 1743 Massachusetts Avenue, S.E.** **Common**

TaxCode1 TaxCode2 TaxCode3 Type Explain

**1100/0815** **Square/Lot** **Current**

## STATUS/PURPOSE/USE DATA

Resource Type: **Building** Status Current: **Extant**

Desig. Status: **Historic** Quality:

Purpose: **Rowhouse** Condition: **Good**

Function/Use Start Source Stop Source Explain

**Residential (Single-Family)** **1927** **Permit** **Historic/Current**

## CONSTRUCTION DATA

Construction Event Start Source Stop Source Cost Source

**Orig Construction** **1927** **Permit** **5000 Permit**

Construction Event Association Associated Name

**Orig Construction** **Architect** **Santmyers, George T.**

**Orig Construction** **Builder** **Jameson, Thomas A.**

**Orig Construction** **Owner** **Jameson, Thomas A.**

Construction Notes:

**One of eleven rowhouses constructed from the same permit (#4318).**

## PEOPLE/EVENTS DATA

Racial Segregation Status:

## SETTING/SHAPE/SIZE DATA

Surroundings: **Urban**

Streetscape: **Intact**

Relate to Othr Bldgs: **Row (1 of 11)**

Relate to Street: **Front Yard w/ Setback**

Massing: **Row Building/Front Porch**

Footprint: **Rectangular**

Number Stories: **2**

Bays Wide: **2**

Height:

Width: **17**

Depth/Length: **30**

SqFt:

Volume:

Lot Width

Lot Depth/Length:

Lot SqFt:

Acreage:

Has Driveway:

Cross Reference Notes:



Outbuilding Type

Contributing Status

**Garage**

Outbuilding Notes:

**August 2010: A one-story, one-bay garage, constructed c. 1927, is located southwest of the dwelling. The wood-frame garage is clad with pressed metal siding, which is complemented by wood corner boards. A front-gabled roof, covered with corrugated metal, caps the garage and is finished with**

overhanging eaves. A tri-fold door fenestrates the southwest elevation.

## STYLE/EXTERIOR DATA

Architectural Style(s)

Exterior & Architectural Notes:

August 2010: Constructed in 1927 by T.A. Jameson, this two-story, two-bay single-family rowhouse is reflective of the Colonial Revival and Craftsman styles and is one of eleven similar rowhouses constructed from the same permit (#4318). Set on a solid concrete foundation, this brick dwelling is faced with five-course, American-bond brick. A soldier brick stringcourse spans the façade above the first and second story openings. A sloping roof caps the dwelling and is fronted along the façade by a false mansard roof. Slate shingles cover the false mansard roof, which is complemented by a prominent overhanging eave with visible rafter ends. A shed dormer marks the false mansard roof and has a slate-shingled shed roof, featuring overhanging eaves and visible rafter ends. Paired eight-light wood windows (possibly awning) are placed in the window opening, which pierces the face of the dormer. An exterior-rear brick chimney rises from the southwest elevation and has a plain cap. The easternmost bay of the façade (northeast elevation) holds a single-leaf, paneled wood door with lights and is surmounted by a single-light wood transom. Additional façade openings hold paired and triple 6/1, double-hung, wood-sash windows. All window openings are complemented by a concrete sill. A one-story, full-width porch spans the façade and is set on a brick pier foundation with wood lattice infill. The flat roof of the porch is supported by square wood posts and is complemented by overhanging eaves and block modillions. Square balusters encircle the porch, which is accessed via poured concrete steps in the easternmost end bay.

A two-story, enclosed porch, set on a brick pier foundation, is located on the rear (southwest) elevation and is original. The wood-frame enclosed porch is clad with aluminum siding and is capped by a sloping roof. Visible fenestration consists of 1/1, double-hung, vinyl-sash windows and a oriel window. The oriel is composed of a central, one-light vinyl fixed window and flanking one-light vinyl casement windows.

Site Notes:

August 2010: This two-story, single-family rowhouse is located on the southwest side of Massachusetts Avenue, S.E. and is set back approximately twenty feet from the concrete sidewalk. The raised, grassy front yard is marked by mature trees, shrubs, and foundation plantings and is bounded along its northeastern edge by a brick wall. A concrete walkway leads from the front porch of the dwelling and ends at the public sidewalk. The rear yard is enclosed by wood fencing. An alley is located southwest of the dwelling.

## NOTABLE FEATURES DATA

Component	Feature
-----------	---------

## EXTERIOR MATERIALS DATA

Roof Component	Material	Color	Treatment	Source
----------------	----------	-------	-----------	--------

Wall Component	Material	Color	Treatment	Source
----------------	----------	-------	-----------	--------

Structure Component	Material	Feature	Source
---------------------	----------	---------	--------

Materials Notes:

## WINDOW/DOOR/INTERIOR DATA

Window Location	Aperture Shape	Type	Lights	Material
-----------------	----------------	------	--------	----------

Door Location	Aperture Shape	Type	Panels	Material
---------------	----------------	------	--------	----------

Notable Interior Plan(s)

Notable Interior Feature(s)

Interior Notes:

**PLAN/SURVEY/DESIGNATION DATA**

---

Neighborhood: <b>Capitol Hill</b>	Historic District(s) _____
Subdivision:	
Ward/ANC:	
Zoning:	Designation Event(s) _____
Contributing:	
Survey(s) _____	Level(s) of Investigation _____
<b>Capitol Hill Southeast Phase II (2010)</b>	<b>Permit Research</b>
	<b>Reconnaissance Survey</b>

**PHOTOS - DIGITIZED**

---

Caption:

**Image File Not Found**

Path: X:\SD Databases\SE Phase  
I\Database\Pictures\Square 1100\  
File: 1743\_Massachusetts\_Avenue\_SE\_facade\_loo  
king\_S.JPG  
Date:: Photog:  
Code:: R: Fr:

---

Caption:

**Image File Not Found**

Path: X:\SD Databases\SE Phase  
I\Database\Pictures\Square 1100\  
File: 1743\_Massachusetts\_Avenue\_SE\_facade\_loo  
king\_SW.JPG  
Date:: Photog:  
Code:: R: Fr:

---

Caption:

**Image File Not Found**

Path: X:\SD Databases\SE Phase  
I\Database\Pictures\Square 1100\  
File: 1743\_Massachusetts\_Avenue\_SE\_garage\_loo  
king\_N.JPG  
Date:: Photog:  
Code:: R: Fr:

---

Caption:

## Image File Not Found

Path: X:\SD Databases\SE Phase  
II\Database\Pictures\Square 1100\  
File: 1743\_Massachusetts\_Avenue\_SE\_rear\_lookin  
g\_N.JPG

Date:: Photog:  
Code:: R: Fr:

---

### PHOTOS - B/W OR NON-DIGITIZED

---

Photo Code	Roll	Frame(s)	Date	Photographer	Caption
------------	------	----------	------	--------------	---------

---

### MISCELLANEOUS NOTES DATA

---

Notes:

### PERMIT DATA

---

Permit Issue Date	Number	Type	Remarks
11/21/1927	4318	Build	

---

Permit Notes:

### BIBLIOGRAPHIC DATA

---

### SIGNIFICANCE DATA

---

Study Unit \_\_\_\_\_

Code            Criteria \_\_\_\_\_

### DATA PROCESSING EVENTS DATA

---



# Resource All Data Report

# ID Number: 1100-0816

## BASICS DATA

ID Number: **1100-0816** Year Built: **1927** Data Source: **Permit**

Number Extended Street Quad Type of Address

**1745** **Massachusetts Avenue** **SE** **Current**

Name(s) Type of Name

**Rowhouse, 1745 Massachusetts Avenue, S.E.** **Common**

TaxCode1 TaxCode2 TaxCode3 Type Explain

**1100/0816** **Square/Lot** **Current**

## STATUS/PURPOSE/USE DATA

Resource Type: **Building** Status Current: **Extant**

Desig. Status: **Historic** Quality:

Purpose: **Rowhouse** Condition: **Poor**

Function/Use Start Source Stop Source Explain

**Residential (Single-Family)** **1927** **Permit** **Historic/Current**

## CONSTRUCTION DATA

Construction Event Start Source Stop Source Cost Source

**Orig Construction** **1927** **Permit** **5000 Permit**

Construction Event Association Associated Name

**Orig Construction** **Architect** **Santmyers, George T.**

**Orig Construction** **Builder** **Jameson, Thomas A.**

**Orig Construction** **Owner** **Jameson, Thomas A.**

Construction Notes:

**One of eleven rowhouses constructed from the same permit (#4318).**

## PEOPLE/EVENTS DATA

Racial Segregation Status:

## SETTING/SHAPE/SIZE DATA

Surroundings: **Urban**

Streetscape: **Intact**

Relate to Othr Bldgs: **Row (1 of 11)**

Relate to Street: **Front Yard w/ Setback**

Massing: **Row Building/Front Porch**

Footprint: **Rectangular**

Number Stories: **2**

Bays Wide: **2**

Height:

Width: **17**

Depth/Length: **30**

SqFt:

Volume:

Lot Width

Lot Depth/Length:

Lot SqFt:

Acreage:

Has Driveway:

Cross Reference Notes:

Outbuilding Type

Contributing Status

Outbuilding Notes:

**STYLE/EXTERIOR DATA**

Architectural Style(s)

Colonial Revival  
Craftsman

Exterior & Architectural Notes:

August 2010: Constructed in 1927 by T.A. Jameson, this two-story, two-bay single-family rowhouse is reflective of the Colonial Revival and Craftsman styles and is one of eleven similar rowhouses constructed from the same permit (#4318). Set on a solid concrete foundation, this brick dwelling is faced with five-course, American-bond brick. A soldier brick stringcourse spans the façade above the first and second story openings. A sloping roof caps the dwelling and is fronted along the façade by a false mansard roof. Shingles cover the false mansard roof, which is complemented by a prominent overhanging eave with scrolled brackets. Two shed dormers mark the false mansard roof and each has a shed roof, featuring overhanging eaves and visible rafter ends. An exterior-rear brick chimney rises from the southwest elevation and has a plain cap. The façade (northeast elevation) is pierced by a single-leaf door and is surmounted by a single-light wood transom. Additional façade openings hold paired 6/1, double-hung, wood-sash windows and triple 1/1, double-hung, vinyl-sash windows with false 6/1 vinyl muntins. All window openings are complemented by a concrete sill. A one-story, full-width porch spans the façade and is set on a brick pier foundation with brick infill. The flat roof of the porch is supported by square wood posts and is accented with overhanging eaves. Balusters encircle the porch, which is accessed via poured concrete steps. The southeast (side) elevation is fenestrated with six-light wood awning windows, 1/1, double-hung, wood-sash windows, and paired 6/1, double-hung, wood-sash windows. A three-sided bay rises the full-height of the dwelling on the southeast elevation and has the same material treatment as the main block.

A two-story, full-width enclosed porch, set on a raised, brick foundation, spans the façade and is original. The wood-frame enclosed porch is clad with pressed metal siding and is capped by a sloping roof. Visible fenestration consists of triple 6/1, double-hung, wood-sash windows. The raised, brick foundation serves as an integrated garage and is pierced on the southeast elevation by a roll-up, paneled wood door.

Site Notes:

August 2010: This two-story, single-family rowhouse is located on the southwest corner of Massachusetts Avenue, S.E. and 18th Street, S.E. and is set back approximately twenty from the concrete sidewalk. The northwest (side) elevation of the dwelling is adjacent to 1743 Massachusetts Avenue, S.E. The raised front yard is overgrown with mature trees, shrubs, and foundation plantings. A brick retaining wall bounds the northeastern edge of the front yard. An alley is located southwest of the dwelling.

**NOTABLE FEATURES DATA**

Component Feature

**EXTERIOR MATERIALS DATA**

Roof Component	Material	Color	Treatment	Source
Wall Component	Material	Color	Treatment	Source
Structure Component	Material	Feature		Source

Materials Notes:

**WINDOW/DOOR/INTERIOR DATA**

Window Location	Aperture Shape	Type	Lights	Material
Door Location	Aperture Shape	Type	Panels	Material

Notable Interior Plan(s)

Notable Interior Feature(s)

Interior Notes:

**PLAN/SURVEY/DESIGNATION DATA**

---

Neighborhood: <b>Capitol Hill</b>	Historic District(s) _____
Subdivision:	
Ward/ANC:	
Zoning:	Designation Event(s) _____
Contributing:	
Survey(s) _____	Level(s) of Investigation _____
<b>Capitol Hill Southeast Phase II (2010)</b>	<b>Permit Research</b>
	<b>Reconnaissance Survey</b>

**PHOTOS - DIGITIZED**

---

Caption:

**Image File Not Found**

Path: **X:\SD Databases\SE Phase  
I\Database\Pictures\Square 1100\**

File: **1745\_Massachusetts\_Avenue\_SE\_facade\_loo  
king\_S.JPG**

Date::                      Photog:

Code::                                      R:              Fr:

Caption:

**Image File Not Found**

Path: **X:\SD Databases\SE Phase  
I\Database\Pictures**

File:

Date::                      Photog:

Code::                                      R:              Fr:

**PHOTOS - B/W OR NON-DIGITIZED**

---

Photo Code	Roll	Frame(s)	Date	Photographer	Caption
------------	------	----------	------	--------------	---------

---

**MISCELLANEOUS NOTES DATA**

---

Notes:

**PERMIT DATA**

---

Permit Issue Date	Number	Type	Remarks
<b>11/21/1927</b>	<b>4318</b>	<b>Build</b>	

Permit Notes:

**BIBLIOGRAPHIC DATA**

---

**SIGNIFICANCE DATA**

---

Study Unit

---

Code            Criteria

---

**DATA PROCESSING EVENTS DATA**

---

# Resource All Data Report

# ID Number: 1100-0080

## BASICS DATA

ID Number: **1100-0080**      Year Built: **1923**      Data Source: **Permit**

Number	Extended	Street	Quad	Type of Address
<b>312</b>		<b>17th Street</b>	<b>SE</b>	<b>Current</b>

Name(s)	Type of Name
<b>Rowhouse, 312 17th Street, S.E.</b>	<b>Common</b>

TaxCode1	TaxCode2	TaxCode3	Type	Explain
<b>1100/0080</b>			<b>Square/Lot</b>	<b>Current</b>

## STATUS/PURPOSE/USE DATA

Resource Type: **Building**      Status Current: **Extant**  
Desig. Status: **Historic**      Quality:  
Purpose: **Rowhouse**      Condition: **Good**

Function/Use	Start	Source	Stop	Source	Explain
<b>Residential (Single-Family)</b>	<b>1923</b>	<b>Permit</b>			<b>Historic/Current</b>

## CONSTRUCTION DATA

Construction Event	Start	Source	Stop	Source	Cost Source
<b>Orig Construction</b>	<b>1923</b>	<b>Permit</b>			

Construction Event	Association	Associated Name
<b>Orig Construction</b>	<b>Architect</b>	<b>Santmyers, George T.</b>
<b>Orig Construction</b>	<b>Builder</b>	<b>Huddleson, H.P.</b>
<b>Orig Construction</b>	<b>Owner</b>	<b>Huddleson, H.P.</b>

Construction Notes:

**One of seven similar rowhouses constructed from the same permit (#7737).**

## PEOPLE/EVENTS DATA

Racial Segregation Status:

## SETTING/SHAPE/SIZE DATA

Surroundings: **Urban**  
Streetscape: **Intact**  
Relate to Othr Bldgs: **Row End (1 of 7)**  
Relate to Street: **Front Yard w/ Setback**  
Massing: **Row Building/Front Porch**  
Footprint: **Rectangular**

Cross Reference Notes:

Number Stories: **2**  
Bays Wide: **3**

Height:	Outbuilding Type	Contributing Status

Width:  
Depth/Length:  
SqFt:

Volume:

Lot Width

Lot Depth/Length:

Lot SqFt:

Acreage:

Has Driveway:

Outbuilding Notes:

**STYLE/EXTERIOR DATA**

Architectural Style(s)

Colonial Revival

Classical Revival

Exterior & Architectural Notes:

August 2010: Constructed in 1923 by H.P. Huddleson, this two-story, two-bay single-family rowhouse was influenced by the Colonial Revival and Classical Revival styles and is one of five similar rowhouses constructed from the same permit (#7737). Set on a solid brick foundation, this brick dwelling is faced with five-course, American-bond brick. A sloping roof caps the building and is complemented by metal coping. The northernmost bay of the façade holds a single-leaf, paneled wood door with lights and is surmounted by a blind transom. Additional façade openings hold single and paired 1/1, double-hung, vinyl-sash windows. The second story openings are surmounted by a round-arched, parged panel, which features a rowlock brick surround and impost. A soldier brick flat arch tops the first story openings and all openings have a concrete sill. A one-story, full-width porch spans the façade and is set on a brick pier foundation with wood lattice infill. The flat roof of the porch, featuring overhanging eaves, is supported by brick posts. Metal balusters encircle the porch, which is accessed via poured concrete steps in the northernmost end bay. The north (side) elevation is stuccoed and is pierced by single and paired 1/1, double-hung, vinyl-sash windows, one-light vinyl awning windows, and a single-leaf, paneled wood door with lights.

A two-story, enclosed porch is located on the rear (east) elevation of the dwelling. The enclosed porch has been stuccoed and is capped by a sloping roof. Visible fenestration consists of double-leaf, wood-frame glass doors, glass block window, and a 1/1, double-hung, vinyl-sash window. An integrated porch is located in the southernmost bay of the second story. Metal balusters span the width of the integrated porch.

Site Notes:

August 2010: This two-story, single-family rowhouse is located on the east side of 17th Street, S.E. and is set back approximately twenty feet from the concrete sidewalk. The south (side) elevation of the dwelling is adjacent to 314 17th Street, S.E. and an alley runs parallel to the north (side) elevation of the dwelling. The raised, grassy front yard is marked by foundation plantings and is bounded along its western edge by a brick retaining wall and by a concrete-block retaining wall on its northern edge. The rear yard is grassy and is bounded along its northern edge by a wood fence. A concrete walkway bisects the rear yard. An alley is located east of the dwelling.

**NOTABLE FEATURES DATA**

Component Feature

**EXTERIOR MATERIALS DATA**

Roof Component Material Color Treatment Source

Wall Component Material Color Treatment Source

Structure Component Material Feature Source

Materials Notes:

[Empty text box for materials notes]

**WINDOW/DOOR/INTERIOR DATA**

Window Location Aperture Shape Type Lights Material

Door Location Aperture Shape Type Panels Material

Notable Interior Plan(s) Notable Interior Feature(s)

Interior Notes:

[Empty text box for interior notes]

**PLAN/SURVEY/DESIGNATION DATA**

---

Neighborhood: **Capitol Hill** Historic District(s) \_\_\_\_\_  
Subdivision: \_\_\_\_\_  
Ward/ANC: \_\_\_\_\_  
Zoning: \_\_\_\_\_ Designation Event(s) \_\_\_\_\_  
Contributing: \_\_\_\_\_  
  
Survey(s) \_\_\_\_\_ Level(s) of Investigation \_\_\_\_\_  
**Capitol Hill Southeast Phase II (2010)** **Permit Research**  
**Reconnaissance Survey**

**PHOTOS - DIGITIZED**

---

Caption:

**Image File Not Found**

Path: X:\SD Databases\SE Phase  
I\Database\Pictures\Square 1100\  
File: 312\_17th\_Street\_SE\_facade\_looking\_NE.JPG  
Date:: Photog:  
Code:: R: Fr:

---

Caption:

**Image File Not Found**

Path: X:\SD Databases\SE Phase  
I\Database\Pictures\Square 1100\  
File: 312\_17th\_Street\_SE\_facade\_looking\_SE.JPG  
Date:: Photog:  
Code:: R: Fr:

---

Caption:

**Image File Not Found**

Path: X:\SD Databases\SE Phase  
I\Database\Pictures\Square 1100\  
File: 312\_17th\_Street\_SE\_rear\_looking\_W.JPG  
Date:: Photog:  
Code:: R: Fr:

---

**PHOTOS - B/W OR NON-DIGITIZED**

---

Photo Code	Roll	Frame(s)	Date	Photographer	Caption
------------	------	----------	------	--------------	---------

---

**MISCELLANEOUS NOTES DATA**

---

Notes:

**PERMIT DATA**

---

Permit Issue Date	Number	Type	Remarks
03/12/1923	7737	Build	

Permit Notes:

---

**BIBLIOGRAPHIC DATA**

---

**SIGNIFICANCE DATA**

Study Unit

---

Code

Criteria

---

---

**DATA PROCESSING EVENTS DATA**

---



# Resource All Data Report

# ID Number: 1100-0079

## BASICS DATA

ID Number: **1100-0079** Year Built: **1923** Data Source: **Permit**

Number	Extended	Street	Quad	Type of Address
<b>314</b>		<b>17th Street</b>	<b>SE</b>	<b>Current</b>

Name(s)	Type of Name
<b>Rowhouse, 314 17th Street, S.E.</b>	<b>Common</b>

TaxCode1	TaxCode2	TaxCode3	Type	Explain
<b>1100/0079</b>			<b>Square/Lot</b>	<b>Current</b>

## STATUS/PURPOSE/USE DATA

Resource Type: **Building** Status Current: **Extant**  
Desig. Status: **Historic** Quality:  
Purpose: **Rowhouse** Condition: **Good**

Function/Use	Start	Source	Stop	Source	Explain
<b>Residential (Single-Family)</b>	<b>1923</b>	<b>Permit</b>			<b>Historic/Current</b>

## CONSTRUCTION DATA

Construction Event	Start	Source	Stop	Source	Cost Source
<b>Orig Construction</b>	<b>1923</b>	<b>Permit</b>			

Construction Event	Association	Associated Name
<b>Orig Construction</b>	<b>Architect</b>	<b>Santmyers, George T.</b>
<b>Orig Construction</b>	<b>Builder</b>	<b>Huddleson, H.P.</b>
<b>Orig Construction</b>	<b>Owner</b>	<b>Huddleson, H.P.</b>

Construction Notes:

**One of seven rowhouses constructed from the same permit (#7737).**

## PEOPLE/EVENTS DATA

Racial Segregation Status:

## SETTING/SHAPE/SIZE DATA

Surroundings: **Urban**  
Streetscape: **Intact**  
Relate to Othr Bldgs: **Row (1 of 7)**  
Relate to Street: **Front Yard w/ Setback**  
Massing: **Row Building/Front Porch**  
Footprint: **Rectangular (w/ additions)**

Cross Reference Notes:

Number Stories: **2**  
Bays Wide: **3**

Height:	Outbuilding Type	Contributing Status
---------	------------------	---------------------

Width:  
Depth/Length:  
SqFt:

Volume:  
Lot Width

Lot Depth/Length:

Lot SqFt:

Acreage:

Has Driveway:

Outbuilding Notes:

**STYLE/EXTERIOR DATA**

Architectural Style(s)

**Colonial Revival**

Exterior & Architectural Notes:

August 2010: Constructed in 1923 by H.P. Huddleson, this two-story, three-bay single-family rowhouse is reflective of the Colonial Revival style and is one of five similar rowhouses constructed from the same permit (#7737). Set on a solid brick foundation, this dwelling is faced with five-course, American-bond brick. A sloping roof caps the dwelling and is fronted along the façade (west elevation) by a pent roof. The pent, featuring an overhanging eave, is covered with slate shingles. The northernmost bay of the façade holds a replacement, single-leaf, paneled wood door with lights and is surmounted by a single-light wood transom. Additional façade openings hold 1/1, double-hung, vinyl-sash windows with false 9/9 and 12/1 vinyl muntins. All window openings are finished with a concrete sill. A one-story, full-width porch spans the façade and is set on a brick pier foundation. The flat roof of the porch, featuring overhanging eaves, is supported by brick posts. Square wood balusters encircle the porch, which is accessed via steps in the northernmost end bay.

A two-story, full-width addition, constructed c. 2000, is located on the rear (east) elevation of the dwelling. The concrete-block addition is set on a solid, concrete-block foundation; all parged, and is capped by a flat roof. Visible fenestration consists of 6/1, double-hung, wood-sash windows, glass blocks, and a single-leaf wood door with six-lights. All openings have concrete lintels and the windows have concrete sills.

Site Notes:

August 2010: This two-story, single-family rowhouse is located on the east side of 17th Street, S.E. and is set back approximately twenty feet from the concrete sidewalk. The dwelling is adjacent to 312 and 316 17th Street, S.E. The landscaped front yard is marked by mature shrubs and is bounded along its western edge by a concrete-block retaining wall. A metal picket fence surrounds the yard. A concrete steps provide access to the property from the public sidewalk. An alley is located east of the dwelling.

**NOTABLE FEATURES DATA**

Component	Feature
-----------	---------

**EXTERIOR MATERIALS DATA**

Roof Component	Material	Color	Treatment	Source
Wall Component	Material	Color	Treatment	Source
Structure Component	Material	Feature		Source

Materials Notes:

**WINDOW/DOOR/INTERIOR DATA**

Window Location	Aperture Shape	Type	Lights	Material
-----------------	----------------	------	--------	----------

Door Location	Aperture Shape	Type	Panels	Material
---------------	----------------	------	--------	----------

Notable Interior Plan(s)

Notable Interior Feature(s)

Interior Notes:

**PLAN/SURVEY/DESIGNATION DATA**

Neighborhood: **Capitol Hill**

Historic District(s)

Subdivision:

Ward/ANC:  
Zoning:  
Contributing:

Designation Event(s)

Survey(s)

Level(s) of Investigation

Capitol Hill Southeast Phase II (2010)

Permit Research  
Reconnaissance Survey

### PHOTOS - DIGITIZED

Caption:

**Image File Not Found**

Path: X:\SD Databases\SE Phase  
I\Database\Pictures\Square 1100\

File: 314\_17th\_Street\_SE\_facade\_looking\_NE.JPG

Date:: Photog:

Code:: R: Fr:

Caption:

**Image File Not Found**

Path: X:\SD Databases\SE Phase  
I\Database\Pictures\Square 1100\

File: 314\_17th\_Street\_SE\_facade\_looking\_SE.JPG

Date:: Photog:

Code:: R: Fr:

Caption:

**Image File Not Found**

Path: X:\SD Databases\SE Phase  
I\Database\Pictures\Square 1100\

File: 314\_17th\_Street\_SE\_rear\_looking\_W.JPG

Date:: Photog:

Code:: R: Fr:

### PHOTOS - B/W OR NON-DIGITIZED

Photo Code	Roll	Frame(s)	Date	Photographer	Caption
------------	------	----------	------	--------------	---------

### MISCELLANEOUS NOTES DATA

Notes:

### PERMIT DATA

Permit Issue Date	Number	Type	Remarks
03/12/1923	7737	Build	

Permit Notes:

**BIBLIOGRAPHIC DATA**

---

**SIGNIFICANCE DATA**

---

Study Unit

---

Code            Criteria

---

**DATA PROCESSING EVENTS DATA**

---

# Resource All Data Report

# ID Number: 1100-0078

## BASICS DATA

ID Number: **1100-0078**      Year Built: **1923**      Data Source: **Permit**

Number	Extended	Street	Quad Type	Address
<b>316</b>		<b>17th Street</b>	<b>SE</b>	<b>Current</b>

Name(s)	Type of Name
<b>Rowhouse, 316 17th Street, S.E.</b>	<b>Common</b>

TaxCode1	TaxCode2	TaxCode3	Type	Explain
<b>1100/0078</b>			<b>Square/Lot</b>	<b>Current</b>

## STATUS/PURPOSE/USE DATA

Resource Type: **Building**      Status Current: **Extant**  
Desig. Status: **Historic**      Quality:  
Purpose: **Rowhouse**      Condition: **Good**

Function/Use	Start	Source	Stop	Source	Explain
<b>Residential (Single-Family)</b>	<b>1923</b>	<b>Permit</b>			<b>Historic/Current</b>

## CONSTRUCTION DATA

Construction Event	Start	Source	Stop	Source	Cost Source
<b>Orig Construction</b>	<b>1923</b>	<b>Permit</b>			

Construction Event	Association	Associated Name
<b>Orig Construction</b>	<b>Architect</b>	<b>Santmyers, George T.</b>
<b>Orig Construction</b>	<b>Builder</b>	<b>Huddleson, H.P.</b>
<b>Orig Construction</b>	<b>Owner</b>	<b>Huddleson, H.P.</b>

Construction Notes:

**One of seven similar rowhouses constructed from the same permit (#7737).**

## PEOPLE/EVENTS DATA

Racial Segregation Status:

## SETTING/SHAPE/SIZE DATA

Surroundings: **Urban**  
Streetscape: **Intact**  
Relate to Othr Bldgs: **Row (1 of 7)**  
Relate to Street: **Front Yard w/ Setback**  
Massing: **Row Building/Front Porch**  
Footprint: **L-Shaped**

Cross Reference Notes:

Number Stories: **2**  
Bays Wide: **3**

Height:	Outbuilding Type	Contributing Status
---------	------------------	---------------------

Width:  
Depth/Length:  
SqFt:

Volume:

Lot Width

Lot Depth/Length:

Lot SqFt:

Acreage:

Has Driveway:

Outbuilding Notes:

**STYLE/EXTERIOR DATA**

Architectural Style(s)

**Colonial Revival**

Exterior & Architectural Notes:

August 2010: Constructed in 1923 by H.P. Huddleson, this two-story, three-bay single-family rowhouse is reflective of the Colonial Revival style and is one of five similar rowhouses constructed from the same permit (#7737). Set on a solid brick foundation, this dwelling is faced with five-course, American-bond brick. A sloping roof caps the dwelling and is fronted along the façade (west elevation) by a pent roof. The pent, featuring an overhanging eave, is covered with slate shingles. An exterior-rear brick chimney rises from the east elevation and has a plain cap. The northernmost bay of the façade holds a single-leaf, paneled wood door with lights and is surmounted by a single-light wood transom. Additional façade openings hold 1/1, double-hung, vinyl-sash windows. All window openings are finished with a concrete sill. A one-story, full-width porch spans the façade and is set on a brick pier foundation. The flat roof of the porch, featuring overhanging eaves, is supported by metal filigree posts. Metal balusters encircle the porch, which is accessed via steps in the northernmost end bay.

A two-story, full-width enclosed porch is located on the rear (east) elevation and is set on a brick pier foundation. The wood-frame enclosed porch is clad with vinyl siding and is capped by a sloping roof. Visible fenestration consists of a two, single-leaf, metal doors and 1/1, double-hung, vinyl-sash windows. A two-story covered staircase provides access to the second story entrance.

Site Notes:

August 2010: This two-story, single-family rowhouse is located on the east side of 17th Street, S.E. and is set back approximately twenty feet from the concrete sidewalk. The dwelling is adjacent to 314 and 318 17th Street, S.E. The raised, grassy front yard slopes to the west and is bounded along the western edge by a low, stone retaining wall. A metal milled point fence surrounds the front yard, which is marked by mature shrubs and foundation plantings. A poured concrete walkway leads from the front porch of the dwelling and ends down a flight of steps at the sidewalk. The grassy rear yard features a concrete-paved parking pad, which is lined by a concrete-block retaining wall. An alley is located east of the dwelling.

**NOTABLE FEATURES DATA**

Component Feature

**EXTERIOR MATERIALS DATA**

Roof Component Material Color Treatment Source

Wall Component Material Color Treatment Source

Structure Component Material Feature Source

Materials Notes:

[Empty text box for materials notes]

**WINDOW/DOOR/INTERIOR DATA**

Window Location Aperture Shape Type Lights Material

Door Location Aperture Shape Type Panels Material

Notable Interior Plan(s)

Notable Interior Feature(s)

Interior Notes:

[Empty text box for interior notes]

**PLAN/SURVEY/DESIGNATION DATA**

Neighborhood: **Capitol Hill**

Historic District(s)

Subdivision:

Ward/ANC:

Zoning:

Contributing:

Designation Event(s)

Survey(s)

Level(s) of Investigation

**Capitol Hill Southeast Phase II (2010)**

**Permit Research  
Reconnaissance Survey**

**PHOTOS - DIGITIZED**

Caption:

**Image File Not Found**

Path: **X:\SD Databases\SE Phase  
I\Database\Pictures\Square 1100\**

File: **316\_17th\_Street\_SE\_facade\_looking\_NE.JPG**

Date:: Photog:

Code:: R: Fr:

Caption:

**Image File Not Found**

Path: **X:\SD Databases\SE Phase  
I\Database\Pictures\Square 1100\**

File: **316\_17th\_Street\_SE\_rear\_looking\_W.jpg**

Date:: Photog:

Code:: R: Fr:

Caption:

**Image File Not Found**

Path: **X:\SD Databases\SE Phase  
I\Database\Pictures\Square 1100\**

File: **316\_17th\_Street\_SE\_rear\_looking\_W.jpg**

Date:: Photog:

Code:: R: Fr:

**PHOTOS - B/W OR NON-DIGITIZED**

Photo Code	Roll	Frame(s)	Date	Photographer	Caption
------------	------	----------	------	--------------	---------

**MISCELLANEOUS NOTES DATA**

Notes:

**PERMIT DATA**

Permit Issue Date	Number	Type	Remarks
-------------------	--------	------	---------

Permit Notes:

**BIBLIOGRAPHIC DATA**

---

**SIGNIFICANCE DATA**

---

Study Unit \_\_\_\_\_

Code

Criteria

---

**DATA PROCESSING EVENTS DATA**

---



# Resource All Data Report

**ID Number: 1100-0077**

## BASICS DATA

ID Number: **1100-0077** Year Built: **1923** Data Source: **Permit**

Number Extended Street Quad Type of Address

**318** **17th Street** **SE Current**

Name(s) Type of Name

**Rowhouse, 318 17th Street, S.E.** **Common**

TaxCode1 TaxCode2 TaxCode3 Type Explain

**1100/0077** **Square/Lot** **Current**

## STATUS/PURPOSE/USE DATA

Resource Type: **Building** Status Current: **Extant**

Desig. Status: **Historic** Quality:

Purpose: **Rowhouse** Condition: **Good**

Function/Use Start Source Stop Source Explain

**Residential (Single-Family)** **1923** **Permit** **Historic/Current**

## CONSTRUCTION DATA

Construction Event Start Source Stop Source Cost Source

**Orig Construction** **1923** **Permit**

Construction Event Association Associated Name

**Orig Construction** **Architect** **Santmyers, George T.**

**Orig Construction** **Builder** **Huddleson, H.P.**

**Orig Construction** **Owner** **Huddleson, H.P.**

Construction Notes:

**One of seven rowhouses constructed from the same permit (#7737).**

## PEOPLE/EVENTS DATA

Racial Segregation Status:

## SETTING/SHAPE/SIZE DATA

Surroundings: **Urban**

Streetscape: **Intact**

Relate to Othr Bldgs: **Row (1 of 7)**

Relate to Street: **Front Yard w/ Setback**

Massing: **Row Building/Front Porch**

Footprint: **L-Shaped**

Number Stories: **2**

Bays Wide: **3**

Height:

Width:

Depth/Length:

SqFt:

Volume:

Lot Width

Lot Depth/Length:

Lot SqFt:

Acreage:

Has Driveway:

Cross Reference Notes:

Outbuilding Type

Contributing Status

Outbuilding Notes:

**STYLE/EXTERIOR DATA**

Architectural Style(s)

**Colonial Revival**

Exterior & Architectural Notes:

August 2010: Constructed in 1923 by H.P. Huddleson, this two-story, three-bay single-family rowhouse is reflective of the Colonial Revival style and is one of five similar rowhouses constructed from the same permit (#7737). Set on a solid brick foundation, this dwelling is faced with five-course, American-bond brick. A sloping roof caps the dwelling and is fronted along the façade (west elevation) by a pent roof. The pent, featuring an overhanging eave, is covered with slate shingles. An exterior-rear brick chimney rises from the east elevation and has a plain cap. The northernmost bay of the façade holds a single-leaf, paneled wood door with lights and is surmounted by a single-light wood transom. Additional façade openings hold 1/1, double-hung, vinyl-sash windows. All window openings are finished with a concrete sill. A one-story, full-width porch spans the façade and is set on a brick pier foundation with wood lattice infill. The flat roof of the porch, featuring overhanging eaves, is supported by Tuscan wood columns. Square wood balusters encircle the porch, which is accessed via steps in the northernmost end bay.

A two-story, full-width enclosed porch is located on the rear (east) elevation and is original. The wood-frame enclosed porch is clad with vinyl siding and is capped by a sloping roof. Visible fenestration consists of a single-leaf, metal-frame glass door and 1/1, double-hung, vinyl-sash windows.

Site Notes:

August 2010: This two-story, single-family rowhouse is located on the east side of 17th Street, S.E. and is set back approximately twenty feet from the concrete sidewalk. The dwelling is adjacent to 316 and 320 17th Street, S.E. The landscaped front yard is marked by mature shrubs and foundation plantings and is bounded along the western edge by a low, stone retaining wall. A concrete walkway provides access to the front porch from the public sidewalk. The rear yard is surrounded by a wood fence. A parking pad, bounded by a concrete-block retaining wall is located east of the dwelling.

**NOTABLE FEATURES DATA**

Component	Feature
-----------	---------

**EXTERIOR MATERIALS DATA**

Roof Component	Material	Color	Treatment	Source
----------------	----------	-------	-----------	--------

Wall Component	Material	Color	Treatment	Source
----------------	----------	-------	-----------	--------

Structure Component	Material	Feature	Source
---------------------	----------	---------	--------

Materials Notes:

[Empty text box for materials notes]

**WINDOW/DOOR/INTERIOR DATA**

Window Location	Aperture Shape	Type	Lights	Material
-----------------	----------------	------	--------	----------

Door Location	Aperture Shape	Type	Panels	Material
---------------	----------------	------	--------	----------

Notable Interior Plan(s)

Notable Interior Feature(s)

Interior Notes:

[Empty text box for interior notes]

**PLAN/SURVEY/DESIGNATION DATA**

Neighborhood: **Capitol Hill**

Historic District(s)

Subdivision:

Ward/ANC:

Zoning:  
Contributing:

Designation Event(s) \_\_\_\_\_

Survey(s)  
**Capitol Hill Southeast Phase II (2010)**

Level(s) of Investigation  
**Permit Research  
Reconnaissance Survey**

**PHOTOS - DIGITIZED**

---

Caption:

**Image File Not Found**

Path: **X:\SD Databases\SE Phase  
II\Database\Pictures\Square 1100\  
File: 318\_17th\_Street\_SE\_facade\_looking\_NE.JPG**  
Date:: Photog:  
Code:: R: Fr:

---

Caption:

**Image File Not Found**

Path: **X:\SD Databases\SE Phase  
II\Database\Pictures\Square 1100\  
File: 318\_17th\_Street\_SE\_facade\_looking\_SE.JPG**  
Date:: Photog:  
Code:: R: Fr:

---

Caption:

**Image File Not Found**

Path: **X:\SD Databases\SE Phase  
II\Database\Pictures\Square 1100\  
File: 318\_17th\_Street\_SE\_rear\_looking\_W.JPG**  
Date:: Photog:  
Code:: R: Fr:

---

**PHOTOS - B/W OR NON-DIGITIZED**

---

Photo Code	Roll	Frame(s)	Date	Photographer	Caption

---

**MISCELLANEOUS NOTES DATA**

---

Notes:

**PERMIT DATA**

---

Permit Issue Date	Number	Type	Remarks
03/12/1923	7737	Build	

---

Permit Notes:

--

**BIBLIOGRAPHIC DATA**

---

**SIGNIFICANCE DATA**

---

Study Unit \_\_\_\_\_

Code

Criteria

---

**DATA PROCESSING EVENTS DATA**

---

# Resource All Data Report

**ID Number: 1100-0076**

## BASICS DATA

ID Number: **1100-0076** Year Built: **1923** Data Source: **Permit**

Number Extended Street Quad Type of Address

**320** **17th Street** **SE Current**

Name(s) Type of Name

**Rowhouse, 320 17th Street, S.E.** **Common**

TaxCode1 TaxCode2 TaxCode3 Type Explain

**1100/0076** **Square/Lot** **Current**

## STATUS/PURPOSE/USE DATA

Resource Type: **Building** Status Current: **Extant**

Desig. Status: **Historic** Quality:

Purpose: **Rowhouse** Condition: **Good**

Function/Use Start Source Stop Source Explain

**Residential (Single-Family)** **1923** **Permit** **Historic/Current**

## CONSTRUCTION DATA

Construction Event Start Source Stop Source Cost Source

**Orig Construction** **1923** **Permit**

Construction Event Association Associated Name

**Orig Construction** **Architect** **Santmyers, George T.**

**Orig Construction** **Builder** **Huddleson, H.P.**

**Orig Construction** **Owner** **Huddleson, H.P.**

Construction Notes:

**One of seven rowhouses constructed from the same permit (#7737).**

## PEOPLE/EVENTS DATA

Racial Segregation Status:

## SETTING/SHAPE/SIZE DATA

Surroundings: **Urban**

Streetscape: **Intact**

Relate to Othr Bldgs: **Row (1 of 7)**

Relate to Street: **Front Yard w/ Setback**

Massing: **Row Building/Front Porch**

Footprint: **Rectangular**

Number Stories: **2**

Bays Wide: **3**

Height:

Width:

Depth/Length:

SqFt:

Volume:

Lot Width

Lot Depth/Length:

Lot SqFt:

Acreage:

Has Driveway:

Cross Reference Notes:

Outbuilding Type

Contributing Status

**Shed**

Outbuilding Notes:

**August 2010: A one-story, one-bay prefabricated shed, constructed c. 2000, is located east of the dwelling. The wood-frame shed is clad with T-111 siding and is capped by a front-gabled roof. Asphalt shingles cover the roof. Fenestration was not visible from the public right-of-way.**

**STYLE/EXTERIOR DATA**

Architectural Style(s)

**Colonial Revival**

Exterior & Architectural Notes:

August 2010: Constructed in 1923 by H.P. Huddleson, this two-story, three-bay single-family rowhouse is reflective of the Colonial Revival style and is one of five similar rowhouses constructed from the same permit (#7737). Set on a solid brick foundation, this dwelling is faced with five-course, American-bond brick. A sloping roof caps the dwelling and is fronted along the façade (west elevation) by a pent roof. The pent, featuring an overhanging eave, is covered with slate shingles. An exterior-rear brick chimney rises from the east elevation and has a plain cap. The northernmost bay of the façade holds a single-leaf, paneled metal door with lights and is surmounted by a single-light wood transom. Additional façade openings hold 1/1, double-hung, vinyl-sash windows. All window openings are finished with a concrete sill. A one-story, full-width porch spans the façade and is set on a parged pier foundation with wood lattice infill. The flat roof of the porch, featuring overhanging eaves, is supported by Tuscan wood columns. Square wood balusters encircle the porch, which is accessed via poured concrete steps in the northernmost end bay.

A two-story, full-width enclosed porch, set on brick piers, is located on the rear (east) elevation and is original. The wood-frame enclosed porch is clad with asbestos shingles and is capped by a sloping roof. Visible fenestration consists of a single-leaf, paneled metal door with lights and 1/1, double-hung, vinyl-sash windows.

Site Notes:

August 2010: This two-story, single-family rowhouse is located on the east side of 17th Street, S.E. and is set back approximately twenty feet from the concrete sidewalk. The dwelling is adjacent to 318 and 322 17th Street, S.E. The raised, grassy front yard is marked by mature shrubs and foundation plantings and slopes to the west. The rear yard is surrounded by wood fencing. An alley is located east of the dwelling.

**NOTABLE FEATURES DATA**

Component	Feature
-----------	---------

**EXTERIOR MATERIALS DATA**

Roof Component	Material	Color	Treatment	Source
----------------	----------	-------	-----------	--------

Wall Component	Material	Color	Treatment	Source
----------------	----------	-------	-----------	--------

Structure Component	Material	Feature	Source
---------------------	----------	---------	--------

Materials Notes:

**WINDOW/DOOR/INTERIOR DATA**

Window Location	Aperture Shape	Type	Lights	Material
-----------------	----------------	------	--------	----------

Door Location	Aperture Shape	Type	Panels	Material
---------------	----------------	------	--------	----------

Notable Interior Plan(s)

Notable Interior Feature(s)

Interior Notes:

**PLAN/SURVEY/DESIGNATION DATA**

Neighborhood: **Capitol Hill**

Historic District(s)

Subdivision:

Ward/ANC:

11/20/2013

Zoning:

Designation Event(s)

Contributing:

Survey(s)

Level(s) of Investigation

Capitol Hill Southeast Phase II (2010)

Permit Research  
Reconnaissance Survey

**PHOTOS - DIGITIZED**

Caption:

**Image File Not Found**

Path: X:\SD Databases\SE Phase  
I\Database\Pictures\Square 1100\

File: 320\_17th\_Street\_SE\_facade\_looking\_E.JPG

Date:: Photog:

Code:: R: Fr:

Caption:

**Image File Not Found**

Path: X:\SD Databases\SE Phase  
I\Database\Pictures\Square 1100\

File: 320\_17th\_Street\_SE\_rear\_and\_shed\_looking\_ W.JPG

Date:: Photog:

Code:: R: Fr:

Caption:

**Image File Not Found**

Path: X:\SD Databases\SE Phase  
I\Database\Pictures\Square 1100\

File: 320\_17th\_Street\_SE\_facade\_looking\_NE.JPG

Date:: Photog:

Code:: R: Fr:

**PHOTOS - B/W OR NON-DIGITIZED**

Photo Code	Roll	Frame(s)	Date	Photographer	Caption
------------	------	----------	------	--------------	---------

**MISCELLANEOUS NOTES DATA**

Notes:

[Empty text box for notes]

**PERMIT DATA**

Permit Issue Date	Number	Type	Remarks
-------------------	--------	------	---------

03/12/1923	7737	Build	
------------	------	-------	--

Permit Notes:

**BIBLIOGRAPHIC DATA**

---

**SIGNIFICANCE DATA**

---

Study Unit \_\_\_\_\_

Code

Criteria

---

**DATA PROCESSING EVENTS DATA**

---



# Resource All Data Report

# ID Number: 1100-0075

## BASICS DATA

ID Number: **1100-0075**      Year Built: **1923**      Data Source: **Permit**

Number	Extended	Street	Quad	Type of Address
<b>322</b>		<b>17th Street</b>	<b>SE</b>	<b>Current</b>

Name(s)	Type of Name
<b>Rowhouse, 322 17th Street, S.E.</b>	<b>Common</b>

TaxCode1	TaxCode2	TaxCode3	Type	Explain
<b>1100/0075</b>			<b>Square/Lot</b>	<b>Current</b>

## STATUS/PURPOSE/USE DATA

Resource Type: **Building**      Status Current: **Extant**  
Desig. Status: **Historic**      Quality:  
Purpose: **Rowhouse**      Condition: **Good**

Function/Use	Start	Source	Stop	Source	Explain
<b>Residential (Single-Family)</b>	<b>1923</b>	<b>Permit</b>			<b>Historic/Current</b>

## CONSTRUCTION DATA

Construction Event	Start	Source	Stop	Source	Cost Source
<b>Orig Construction</b>	<b>1923</b>	<b>Permit</b>			

Construction Event	Association	Associated Name
--------------------	-------------	-----------------

Construction Notes:

**One of seven similar rowhouses constructed from the same permit (#7737).**

## PEOPLE/EVENTS DATA

Racial Segregation Status:

## SETTING/SHAPE/SIZE DATA

Surroundings: **Urban**  
Streetscape: **Intact**  
Relate to Othr Bldgs: **Row (1 of 7)**  
Relate to Street: **Front Yard w/ Setback**  
Massing: **Row Building/Front Porch**  
Footprint: **Rectangular**

Cross Reference Notes:

Number Stories: **2**  
Bays Wide: **3**

Height:	Outbuilding Type	Contributing Status
---------	------------------	---------------------

Width:  
Depth/Length:  
SqFt:

Volume:  
Lot Width

Lot Depth/Length:      Outbuilding Notes:

Lot SqFt: Acreage: Has Driveway: <input type="checkbox"/>	
---	--

## STYLE/EXTERIOR DATA

**Colonial Revival**

Exterior & Architectural Notes:

**August 2010:** Constructed in 1923 by H.P. Huddleson, this two-story, three-bay single-family rowhouse is reflective of the Colonial Revival style and is one of five similar rowhouses constructed from the same permit (#7737). Set on a solid brick foundation, this dwelling is faced with five-course, American-bond brick. A sloping roof caps the dwelling and is fronted along the façade (west elevation) by a pent roof. The pent, featuring an overhanging eave, is covered with slate shingles. An exterior-rear brick chimney rises from the east elevation and has a plain cap. The northernmost bay of the façade holds a single-leaf, paneled wood door with lights and is surmounted by a single-light wood transom. Additional façade openings hold single and paired 6/1, double-hung, wood-sash windows. All window openings are finished with a concrete sill. A one-story, full-width porch spans the façade and is set on a brick pier foundation. The flat roof of the porch, featuring overhanging eaves, is supported by Tuscan wood columns. Square wood balusters encircle the porch, which is accessed via poured concrete steps in the northernmost end bay. The rear (east) elevation is fenestrated with two single-leaf, paneled wood doors with lights, 1/1, double-hung, vinyl-sash windows, and 2/2, double-hung, wood-sash windows. All openings are topped by a rowlock brick segmental arch.

Site Notes:

**August 2010:** This two-story, single-family rowhouse is located on the east side of 17th Street, S.E. and is set back approximately twenty feet from the concrete sidewalk. The dwelling is adjacent to 320 and 324 17th Street, S.E. The landscaped front yard is marked by mature shrubs and foundation plantings and is bounded along the western edge by a low, stone retaining wall. A walkway, laid with stone tiles, provides access to the front property from the public sidewalk. The rear grassy yard is surrounded by wood fencing and a metal chain-link fence. A concrete walkway leads from the alley and provides access to the rear entry. An alley is located east of the dwelling.

**NOTABLE FEATURES DATA**

Component	Feature
-----------	---------

**EXTERIOR MATERIALS DATA**

Roof Component	Material	Color	Treatment	Source
Wall Component	Material	Color	Treatment	Source
Structure Component	Material	Feature	Source	

Materials Notes:

**WINDOW/DOOR/INTERIOR DATA**

Window Location	Aperture Shape	Type	Lights	Material
Door Location	Aperture Shape	Type	Panels	Material

Notable Interior Plan(s)

Notable Interior Feature(s)

Interior Notes:

**PLAN/SURVEY/DESIGNATION DATA**

Neighborhood: <b>Capitol Hill</b>	Historic District(s)
Subdivision:	
Ward/ANC:	
Zoning:	Designation Event(s)
Contributing:	

**PHOTOS - DIGITIZED**

---

Caption:

**Image File Not Found**

Path: X:\SD Databases\SE Phase  
I\Database\Pictures\Square 1100\  
File: 322\_17th\_Street\_SE\_facade\_looking\_NE.jpg  
Date:: Photog:  
Code:: R: Fr:

---

Caption:

**Image File Not Found**

Path: X:\SD Databases\SE Phase  
I\Database\Pictures\Square 1100\  
File: 322\_17th\_Street\_SE\_facade\_looking\_SE.JPG  
Date:: Photog:  
Code:: R: Fr:

---

Caption:

**Image File Not Found**

Path: X:\SD Databases\SE Phase  
I\Database\Pictures\Square 1100\  
File: 322\_17th\_Street\_SE\_rear\_looking\_W (1).JPG  
Date:: Photog:  
Code:: R: Fr:

---

Caption:

**Image File Not Found**

Path: X:\SD Databases\SE Phase  
I\Database\Pictures\Square 1100\  
File: 322\_17th\_Street\_SE\_rear\_looking\_W.jpg  
Date:: Photog:  
Code:: R: Fr:

---

**PHOTOS - B/W OR NON-DIGITIZED**

---

Photo Code	Roll	Frame(s)	Date	Photographer	Caption
------------	------	----------	------	--------------	---------

**MISCELLANEOUS NOTES DATA**

---

Notes:

**PERMIT DATA**

---

Permit Issue Date	Number	Type	Remarks
03/12/1923	7737	Build	

Permit Notes:

**BIBLIOGRAPHIC DATA**

---

**SIGNIFICANCE DATA**

---

Study Unit \_\_\_\_\_

Code            Criteria \_\_\_\_\_

**DATA PROCESSING EVENTS DATA**

---

# Resource All Data Report

**ID Number: 1100-0074**

## BASICS DATA

ID Number: **1100-0074** Year Built: **1923** Data Source: **Permit**

Number Extended Street Quad Type of Address

**324** **17th Street** **SE Current**

Name(s) Type of Name

**Rowhouse, 324 17th Street, S.E.** **Common**

TaxCode1 TaxCode2 TaxCode3 Type Explain

**1100/0074** **Square/Lot** **Current**

## STATUS/PURPOSE/USE DATA

Resource Type: **Building** Status Current: **Extant**

Desig. Status: **Historic** Quality:

Purpose: **Rowhouse** Condition: **Good**

Function/Use Start Source Stop Source Explain

**Residential (Single-Family)** **1923** **Permit** **Historic/Current**

## CONSTRUCTION DATA

Construction Event Start Source Stop Source Cost Source

**Orig Construction** **1923** **Permit**

Construction Event Association Associated Name

**Orig Construction** **Architect** **Santmyers, George T.**

**Orig Construction** **Builder** **Huddleson, H.P.**

**Orig Construction** **Owner** **Huddleson, H.P.**

Construction Notes:

**One of seven similar rowhouses constructed from the same permit (#7737).**

## PEOPLE/EVENTS DATA

Racial Segregation Status:

## SETTING/SHAPE/SIZE DATA

Surroundings: **Urban**

Streetscape: **Intact**

Relate to Othr Bldgs: **Row (1 of 7)**

Relate to Street: **Raised Front Yard/Setback**

Massing: **Row Building/Front Porch**

Footprint: **L-Shaped**

Number Stories: **2**

Bays Wide: **2**

Height:

Width:

Depth/Length:

SqFt:

Volume:

Lot Width

Lot Depth/Length:

Lot SqFt:

Acreage:

Has Driveway:

Cross Reference Notes:

Outbuilding Type

Contributing Status

**Garage**

Outbuilding Notes:

**August 2010: A one-story, one-bay garage, constructed c. 2000, is located east of the dwelling. The wood-frame garage is clad with T-111 siding and is capped by a front-gabled roof, which is covered with asphalt shingles. A roll-up, paneled metal door pierces the east elevation.**

**STYLE/EXTERIOR DATA**

Architectural Style(s)

Colonial Revival

Classical Revival

Exterior & Architectural Notes:

August 2010: Constructed in 1923 by H.P. Huddleson, this two-story, two-bay single-family rowhouse was influenced by the Colonial Revival and Classical Revival styles and is one of five similar rowhouses constructed from the same permit (#7737). Set on a solid brick foundation, this dwelling is faced with five-course, American-bond brick. A sloping roof caps the building and is complemented by metal coping. An exterior-rear brick chimney rises from the east elevation and has a parged cap. The northernmost bay of the façade holds a single-leaf, wood door with lights and is surmounted by a single-light transom. Additional façade openings hold 1/1, double-hung, vinyl-sash windows and a tripartite window composed of a central one-light fixed vinyl window and flanking one-light vinyl sliding windows. Each second story opening is surmounted by a round-arched, parged panel, which features a rowlock brick surround with impostes and a keystone. Circular molded pateras are located above the second story openings. A soldier brick flat arch tops the first story openings and all openings have a concrete sill. A one-story, full-width porch spans the façade and is set on a brick pier foundation with decorative concrete block infill. The flat roof of the porch, featuring overhanging eaves, is supported by brick posts. Metal balusters encircle the porch, which is accessed via poured concrete steps in the northernmost end bay. The south (side) elevation is pierced by 1/1, double-hung, vinyl-sash windows and one-light vinyl awning windows. All openings have a rowlock brick sill.

A two-story, addition is located on the rear (east) elevation of the dwelling, and replaces an earlier two-story porch. The wood-frame addition, constructed c. 2000, is clad with Hardieplank siding and is capped by a sloping roof. Visible fenestration consists of sliding, vinyl-frame glass doors, paired 1/1, double-hung, vinyl-sash windows, and paired one-light vinyl awning windows.

Site Notes:

August 2010: This two-story, single-family rowhouse is located on the east side of 17th Street, S.E. and is set back approximately twenty feet from the concrete sidewalk. The north (side) elevation is adjacent to 322 17th Street, S.E. and an alley runs parallel to the south (side) elevation of the dwelling. The raised, landscaped front yard is planted with mature shrubs and foundation plantings and is bounded by a stone retaining wall. A concrete walkway leads from the front porch of the dwelling and ends at the public sidewalk. An alley is located east of the dwelling.

**NOTABLE FEATURES DATA**

Component	Feature
-----------	---------

**EXTERIOR MATERIALS DATA**

Roof Component	Material	Color	Treatment	Source
Wall Component	Material	Color	Treatment	Source
Structure Component	Material	Feature		Source

Materials Notes:

**WINDOW/DOOR/INTERIOR DATA**

Window Location	Aperture Shape	Type	Lights	Material
Door Location	Aperture Shape	Type	Panels	Material

Notable Interior Plan(s)

Notable Interior Feature(s)

Interior Notes:

---

**PLAN/SURVEY/DESIGNATION DATA**

Neighborhood: <b>Capitol Hill</b>	Historic District(s)
Subdivision:	
Ward/ANC:	
Zoning:	Designation Event(s)
Contributing:	
Survey(s)	Level(s) of Investigation
<b>Capitol Hill Southeast Phase II (2010)</b>	<b>Permit Research</b> <b>Reconnaissance Survey</b>

---

**PHOTOS - DIGITIZED**

Caption:

**Image File Not Found**

Path: **X:\SD Databases\SE Phase  
I\Database\Pictures\Square 1100\**  
File: **324\_17th\_Street\_SE\_facade\_looking\_E.JPG**  
Date:: Photog:  
Code:: R: Fr:

---

Caption:

**Image File Not Found**

Path: **X:\SD Databases\SE Phase  
I\Database\Pictures\Square 1100\**  
File: **324\_17th\_Street\_SE\_facade\_looking\_NE.JPG**  
Date:: Photog:  
Code:: R: Fr:

---

Caption:

**Image File Not Found**

Path: **X:\SD Databases\SE Phase  
I\Database\Pictures\Square 1100\**  
File: **324\_17th\_Street\_SE\_facade\_looking\_SE.JPG**  
Date:: Photog:  
Code:: R: Fr:

---

Caption:

## Image File Not Found

Path: X:\SD Databases\SE Phase  
 I\Database\Pictures\Square 1100\  
 File: 324\_17th\_Street\_SE\_garage\_looking\_NW.JPG  
 Date:: Photog:  
 Code:: R: Fr:

Caption:

## Image File Not Found

Path: X:\SD Databases\SE Phase  
 I\Database\Pictures\Square 1100\  
 File: 324\_17th\_Street\_SE\_rear\_looking\_NW.JPG  
 Date:: Photog:  
 Code:: R: Fr:

### PHOTOS - B/W OR NON-DIGITIZED

Photo Code	Roll	Frame(s)	Date	Photographer	Caption
------------	------	----------	------	--------------	---------

### MISCELLANEOUS NOTES DATA

Notes:

### PERMIT DATA

Permit Issue Date	Number	Type	Remarks
03/12/1923	7737	Build	

Permit Notes:

### BIBLIOGRAPHIC DATA

### SIGNIFICANCE DATA

Study Unit \_\_\_\_\_

Code	Criteria
------	----------

### DATA PROCESSING EVENTS DATA



# Resource All Data Report

# ID Number: 1100-0097

## BASICS DATA

ID Number: **1100-0097** Year Built: **1924** Data Source: **Permit**

Number	Extended	Street	Quad	Type of Address
<b>1700</b>		<b>D Street</b>	<b>SE</b>	<b>Current</b>

Name(s)	Type of Name
<b>Rowhouse, 1700 D Street, S.E.</b>	<b>Common</b>

TaxCode1	TaxCode2	TaxCode3	Type	Explain
<b>1100/0097</b>			<b>Square/Lot</b>	<b>Current</b>

## STATUS/PURPOSE/USE DATA

Resource Type: **Building** Status Current: **Extant**  
Desig. Status: **Historic** Quality:  
Purpose: **Rowhouse** Condition: **Good**

Function/Use	Start	Source	Stop	Source	Explain
<b>Residential (Single-Family)</b>	<b>1924</b>	<b>Permit</b>			<b>Historic/Current</b>

## CONSTRUCTION DATA

Construction Event	Start	Source	Stop	Source	Cost Source
<b>Orig Construction</b>	<b>1924</b>	<b>Permit</b>			<b>5000 Permit</b>

Construction Event	Association	Associated Name
<b>Orig Construction</b>	<b>Architect</b>	<b>Santmyers, George T.</b>
<b>Orig Construction</b>	<b>Builder</b>	<b>Jameson, Thomas A.</b>
<b>Orig Construction</b>	<b>Owner</b>	<b>Jameson, Thomas A.</b>

Construction Notes:

**One of seventeen similar rowhouses constructed from the same permit (#1696).**


## PEOPLE/EVENTS DATA

Racial Segregation Status:

## SETTING/SHAPE/SIZE DATA

Surroundings: **Urban**  
Streetscape: **Intact**  
Relate to Othr Bldgs: **Row (1 of 17)**  
Relate to Street: **Raised Front Yard/Setback**  
Massing: **Row Building/Front Porch**  
Footprint: **Rectangular**

Cross Reference Notes:



Number Stories: **2**  
Bays Wide: **2**  
Height:  
Width: **16**  
Depth/Length: **30**  
SqFt:

Outbuilding Type	Contributing Status
<b>Shed</b>	

Volume:  
Lot Width

Lot Depth/Length:

Lot SqFt:

Acreage:

Has Driveway:

Outbuilding Notes:

**August 2010: A one-story, one-bay prefabricated shed is located north of the dwelling and was constructed c. 1980. The wood-frame shed is clad with standing-seam metal and is capped by a front-gabled roof. Standing-seam metal covers the roof. Fenestration was not visible from the public right-of-way.**

**STYLE/EXTERIOR DATA**

Architectural Style(s)

Colonial Revival

Classical Revival

Exterior & Architectural Notes:

August 2010: Constructed in 1924 by T.A. Jameson, this two-story, two-bay single-family rowhouse is reflective of the Colonial Revival and Classical Revival styles and is one of seventeen similar dwellings constructed from the same permit (#1696). Set on a solid concrete foundation, this brick dwelling is faced with five-course, American-bond brick. Soldier brick stringcourses span the façade and are located above the first and second story window openings. Molded concrete panels, featuring arabesque molding, are sited above each second story window opening. A sloping roof caps the dwelling and is finished with a molded metal cornice. An exterior-rear brick chimney rises from the north elevation and has a corbeled brick cap. The easternmost bay of the façade (south elevation) holds a single-leaf, wood door with a single-light and is surmounted by a single-light wood transom. Additional façade openings hold 1/1, double-hung, vinyl-sash windows and one-light fixed vinyl windows. A one-story, full-width porch spans the façade and is set on a brick pier foundation with brick infill. The flat roof of the porch, featuring overhanging eaves and block modillions, is supported by brick posts. Metal balusters encircle the porch, which is accessed via steps in the easternmost end bay. A two-story bay projects from the west (side) elevation of the dwelling and has the same material treatment as the main block. The west elevation of the main block and the bay are fenestrated with six-light wood awning windows, and single and paired 1/1, double-hung, vinyl-sash windows. Every window opening has a concrete sill.

A two-story enclosed porch, set on a brick pier foundation, is located on the rear (north) elevation of the dwelling and is original. The wood-frame enclosed porch is clad with asbestos shingles and is capped by a sloping roof. Visible fenestration consists of 1/1, double-hung, vinyl-sash windows and a single-leaf door. A garage opening pierces the west elevation of the foundation.

Site Notes:

August 2010: This two-story, single-family rowhouse is located on the north side of D Street, S.E. and is set back approximately ten feet from the concrete sidewalk. The east (side) elevation is adjacent to 1702 D Street, S.E. The level, grassy front yard is marked by mature shrubs and foundation plantings. A metal chain-link fence surrounds the yard. A walkway provides access to the porch from the public sidewalk. The rear yard is surrounded by a metal chain-link fence. An alley is located north of the dwelling.

**NOTABLE FEATURES DATA**

Component	Feature
-----------	---------

**EXTERIOR MATERIALS DATA**

Roof Component	Material	Color	Treatment	Source
Wall Component	Material	Color	Treatment	Source
Structure Component	Material	Feature		Source

Materials Notes:

**WINDOW/DOOR/INTERIOR DATA**

Window Location	Aperture Shape	Type	Lights	Material
Door Location	Aperture Shape	Type	Panels	Material

Notable Interior Plan(s)

Notable Interior Feature(s)

Interior Notes:

**PLAN/SURVEY/DESIGNATION DATA**

---

Neighborhood: <b>Capitol Hill</b>	Historic District(s)
Subdivision:	
Ward/ANC:	
Zoning:	Designation Event(s)
Contributing:	
Survey(s)	Level(s) of Investigation
<b>Capitol Hill Southeast Phase II (2010)</b>	<b>Permit Research</b> <b>Reconnaissance Survey</b>

**PHOTOS - DIGITIZED**

---

Caption:

**Image File Not Found**

Path: X:\SD Databases\SE Phase  
I\Database\Pictures\Square 1100\  
File: 1700\_D\_Street\_SE\_facade\_looking\_NE.JPG  
Date:: Photog:  
Code:: R: Fr:

---

Caption:

**Image File Not Found**

Path: X:\SD Databases\SE Phase  
I\Database\Pictures\Square 1100\  
File: 1700\_D\_Street\_SE\_facade\_looking\_NW.JPG  
Date:: Photog:  
Code:: R: Fr:

---

Caption:

**Image File Not Found**

Path: X:\SD Databases\SE Phase  
I\Database\Pictures\Square 1100\  
File: 1700\_D\_Street\_SE\_rear\_looking\_SE.JPG  
Date:: Photog:  
Code:: R: Fr:

---

Caption:

## Image File Not Found

Path: X:\SD Databases\SE Phase  
II\Database\Pictures\Square 1100\  
File: 1700\_D\_Street\_SE\_shed\_looking\_SW.JPG  
Date:: Photog:  
Code:: R: Fr:

---

### PHOTOS - B/W OR NON-DIGITIZED

---

Photo Code	Roll	Frame(s)	Date	Photographer	Caption
------------	------	----------	------	--------------	---------

---

### MISCELLANEOUS NOTES DATA

---

Notes:

### PERMIT DATA

---

Permit Issue Date	Number	Type	Remarks
08/15/1924	1696	Build	

---

Permit Notes:

### BIBLIOGRAPHIC DATA

---

### SIGNIFICANCE DATA

---

Study Unit

---

Code	Criteria
------	----------

---

### DATA PROCESSING EVENTS DATA

---

# Resource All Data Report

# ID Number: 1100-0096

## BASICS DATA

ID Number: **1100-0096** Year Built: **1924** Data Source: **Permit**

Number Extended Street Quad Type of Address

**1702** **D Street** **SE Current**

Name(s) Type of Name

**Rowhouse, 1702 D Street, S.E.** **Common**

TaxCode1 TaxCode2 TaxCode3 Type Explain

**1100/0096** **Square/Lot** **Current**

## STATUS/PURPOSE/USE DATA

Resource Type: **Building** Status Current: **Extant**

Desig. Status: **Historic** Quality:

Purpose: **Rowhouse** Condition: **Good**

Function/Use Start Source Stop Source Explain

**Residential (Single-Family)** **1924** **Permit** **Historic/Current**

## CONSTRUCTION DATA

Construction Event Start Source Stop Source Cost Source

**Orig Construction** **1924** **Permit** **5000 Permit**

Construction Event Association Associated Name

**Orig Construction** **Architect** **Santmyers, George T.**

**Orig Construction** **Builder** **Jameson, Thomas A.**

**Orig Construction** **Owner** **Jameson, Thomas A.**

Construction Notes:

**One of seventeen rowhouses constructed from the same permit (#1696).**

## PEOPLE/EVENTS DATA

Racial Segregation Status:

## SETTING/SHAPE/SIZE DATA

Surroundings: **Urban**

Streetscape: **Intact**

Relate to Othr Bldgs: **Row (1 of 17)**

Relate to Street: **Raised Front Yard/Setback**

Massing: **Row Building/Front Porch**

Footprint: **Rectangular**

Number Stories: **2**

Bays Wide: **2**

Height:

Width: **16**

Depth/Length: **30**

SqFt:

Volume:

Lot Width

Lot Depth/Length:

Lot SqFt:

Acreage:

Has Driveway:

Cross Reference Notes:

Outbuilding Type

Contributing Status

Outbuilding Notes:

**STYLE/EXTERIOR DATA**

Architectural Style(s)

**Colonial Revival  
Craftsman**

Exterior & Architectural Notes:

**August 2010:** Constructed in 1924 by T.A. Jameson, this two-story, two-bay single-family rowhouse is reflective of the Colonial Revival and Craftsman styles and is one of seventeen similar dwellings constructed from the same permit (#1696). Set on a solid concrete foundation, this brick dwelling is faced with five-course, American-bond brick. Soldier brick stringcourses span the façade and are located above the first and second story window openings. A sloping roof caps the dwelling and is fronted along the façade (south elevation) by a pent roof. Slate shingles cover the pent, which is finished with visible rafter ends. An exterior-rear brick chimney rises from the north elevation and has a plain brick cap. The westernmost bay of the façade holds a replacement, single-leaf, paneled wood door with lights and is surmounted by a blind transom. Additional façade openings hold 1/1, double-hung, vinyl-sash windows and a canted window composed of one-light vinyl casement windows. Each window opening has a concrete sill. A one-story, full-width porch spans the façade and is set on a brick pier foundation with decorative concrete block infill. The flat roof of the porch, featuring overhanging eaves and block modillions, is supported by metal filigree posts. Metal balusters encircle the porch, which is accessed via steps in the westernmost end bay.

A two-story enclosed porch, set on a brick pier foundation, is located on the rear (north) elevation of the dwelling and is original. The wood-frame enclosed porch is clad with vinyl siding and is capped by a sloping roof. Visible fenestration consists of 1/1, double-hung, vinyl-sash windows with false 8/8 vinyl muntins and a single-leaf, paneled wood door with lights.

Site Notes:

**August 2010:** This two-story, single-family rowhouse is located on the north side of D Street, S.E. and is set back approximately ten feet from the concrete sidewalk. The dwelling is adjacent to 1700 and 1704 D Street, S.E. The raised, grassy front yard is bounded along its southern edge by a low, stone retaining wall. A concrete walkway leads from the front porch of the dwelling and ends at the sidewalk. The rear yard is paved with concrete and is bounded by metal chain-link fencing. An alley is located north of the dwelling.

**NOTABLE FEATURES DATA**

Component Feature

**EXTERIOR MATERIALS DATA**

Roof Component Material Color Treatment Source

Wall Component Material Color Treatment Source

Structure Component Material Feature Source

Materials Notes:

[Empty text box for materials notes]

**WINDOW/DOOR/INTERIOR DATA**

Window Location Aperture Shape Type Lights Material

Door Location Aperture Shape Type Panels Material

Notable Interior Plan(s)

Notable Interior Feature(s)

Interior Notes:

[Empty text box for interior notes]

**PLAN/SURVEY/DESIGNATION DATA**

Neighborhood: **Capitol Hill**

Historic District(s)

Subdivision:

Ward/ANC:

Zoning:

Contributing:

Designation Event(s)

Survey(s)

Level(s) of Investigation

**Capitol Hill Southeast Phase II (2010)**

**Permit Research  
Reconnaissance Survey**

**PHOTOS - DIGITIZED**

Caption:

**Image File Not Found**

Path: X:\SD Databases\SE Phase  
I\Database\Pictures\Square 1100\

File: 1702\_D\_Street\_SE\_facade\_looking\_NE.jpg

Date:: Photog:

Code:: R: Fr:

Caption:

**Image File Not Found**

Path: X:\SD Databases\SE Phase  
I\Database\Pictures\Square 1100\

File: 1702\_D\_Street\_SE\_rear\_looking\_S.jpg

Date:: Photog:

Code:: R: Fr:

Caption:

**Image File Not Found**

Path: X:\SD Databases\SE Phase  
I\Database\Pictures\Square 1100\

File: 1702\_D\_Street\_SE\_facade\_looking\_NW.JPG

Date:: Photog:

Code:: R: Fr:

**PHOTOS - B/W OR NON-DIGITIZED**

Photo Code	Roll	Frame(s)	Date	Photographer	Caption
------------	------	----------	------	--------------	---------

**MISCELLANEOUS NOTES DATA**

Notes:

**PERMIT DATA**

Permit Issue Date	Number	Type	Remarks
08/15/1924	1696	Build	

Permit Notes:

---

**BIBLIOGRAPHIC DATA**

---

**SIGNIFICANCE DATA**

Study Unit

---

Code

Criteria

---

---

**DATA PROCESSING EVENTS DATA**



# Resource All Data Report

# ID Number: 1100-0095

## BASICS DATA

ID Number: **1100-0095** Year Built: **1924** Data Source: **Permit**

Number Extended Street Quad Type of Address

**1704** **D Street** **SE Current**

Name(s) Type of Name

**Rowhouse, 1704 D Street, S.E.** **Common**

TaxCode1 TaxCode2 TaxCode3 Type Explain

**1100/0095** **Square/Lot** **Current**

## STATUS/PURPOSE/USE DATA

Resource Type: **Building** Status Current: **Extant**

Desig. Status: **Historic** Quality:

Purpose: **Rowhouse** Condition: **Good**

Function/Use Start Source Stop Source Explain

**Residential (Single-Family)** **1924** **Permit** **Historic/Current**

## CONSTRUCTION DATA

Construction Event Start Source Stop Source Cost Source

**Orig Construction** **1924** **Permit** **5000 Permit**

Construction Event Association Associated Name

**Orig Construction** **Architect** **Santmyers, George T.**

**Orig Construction** **Builder** **Jameson, Thomas A.**

**Orig Construction** **Owner** **Jameson, Thomas A.**

Construction Notes:

**One of seventeen similar rowhouses constructed from the same permit (#1696).**

## PEOPLE/EVENTS DATA

Racial Segregation Status:

## SETTING/SHAPE/SIZE DATA

Surroundings: **Urban**

Streetscape: **Intact**

Relate to Othr Bldgs: **Row (1 of 17)**

Relate to Street: **Raised Front Yard/Setback**

Massing: **Row Building/Front Porch**

Footprint: **Rectangular**

Number Stories: **2**

Bays Wide: **2**

Height:

Width: **16**

Depth/Length: **30**

SqFt:

Volume:

Lot Width

Lot Depth/Length:

Lot SqFt:

Acreage:

Has Driveway:

Cross Reference Notes:

Outbuilding Type

Contributing Status

Outbuilding Notes:

**STYLE/EXTERIOR DATA**

Architectural Style(s)

Colonial Revival  
Craftsman

Exterior & Architectural Notes:

August 2010: Constructed in 1924 by T.A. Jameson, this two-story, two-bay single-family rowhouse is reflective of the Colonial Revival and Craftsman styles and is one of seventeen similar dwellings constructed from the same permit (#1696). Set on a solid concrete foundation, this brick dwelling is faced with five-course, American-bond brick. Soldier brick stringcourses span the façade and are located above the first and second story window openings. A sloping roof caps the dwelling and is fronted along the façade (south elevation) by a pent roof. Slate shingles cover the pent, which is finished with visible rafter ends. An exterior-rear brick chimney rises from the north elevation and has a plain brick cap. The westernmost bay of the façade holds a single-leaf, paneled wood door with lights and is surmounted by a single-light wood transom. Additional façade openings hold single and paired 1/1, double-hung, vinyl-sash windows. Each window opening has a concrete sill. A one-story, full-width porch spans the façade and is set on a brick pier foundation with wood lattice infill. The flat roof of the porch, featuring overhanging eaves and block modillions, is supported by Tuscan wood columns. Square wood balusters encircle the porch, which is accessed via steps in the westernmost end bay.

A two-story enclosed porch, set on a brick pier foundation with concrete infill, is located on the rear (north) elevation of the dwelling and is original. The wood-frame enclosed porch is clad with vinyl siding and is capped by a sloping roof. Visible fenestration consists of a single-leaf door, a single-leaf, wood door with lights, and 1/1, double-hung, wood-sash windows.

Site Notes:

August 2010: This two-story, single-family rowhouse is located on the north side of D Street, S.E. and is set back approximately ten feet from the concrete sidewalk. The dwelling is adjacent to 1702 and 1706 D Street, S.E. The raised, grassy front yard is marked by a mature shrub and is bounded along its southern edge by a low, stone retaining wall. A concrete walkway leads from the front porch of the dwelling and ends at the sidewalk. The rear yard is surrounded by a metal chain-link fence. A concrete paved parking pad is located north of the dwelling. An alley is also located north of the dwelling.

**NOTABLE FEATURES DATA**

Component Feature

**EXTERIOR MATERIALS DATA**

Roof Component Material Color Treatment Source

Wall Component Material Color Treatment Source

Structure Component Material Feature Source

Materials Notes:

[Empty text box for materials notes]

**WINDOW/DOOR/INTERIOR DATA**

Window Location Aperture Shape Type Lights Material

Door Location Aperture Shape Type Panels Material

Notable Interior Plan(s) Notable Interior Feature(s)

Interior Notes:

[Empty text box for interior notes]

**PLAN/SURVEY/DESIGNATION DATA**

---

Neighborhood: **Capitol Hill** Historic District(s) \_\_\_\_\_  
Subdivision: \_\_\_\_\_  
Ward/ANC: \_\_\_\_\_  
Zoning: \_\_\_\_\_ Designation Event(s) \_\_\_\_\_  
Contributing: \_\_\_\_\_  
  
Survey(s) \_\_\_\_\_ Level(s) of Investigation \_\_\_\_\_  
**Capitol Hill Southeast Phase II (2010)** **Permit Research**  
**Reconnaissance Survey**

**PHOTOS - DIGITIZED**

---

Caption:

**Image File Not Found**

Path: X:\SD Databases\SE Phase  
I\Database\Pictures\Square 1100\  
File: 1704\_D\_Street\_SE\_facade\_looking\_NE.JPG  
Date:: Photog:  
Code:: R: Fr:

---

Caption:

**Image File Not Found**

Path: X:\SD Databases\SE Phase  
I\Database\Pictures\Square 1100\  
File: 1704\_D\_Street\_SE\_facade\_looking\_NW.JPG  
Date:: Photog:  
Code:: R: Fr:

---

Caption:

**Image File Not Found**

Path: X:\SD Databases\SE Phase  
I\Database\Pictures\Square 1100\  
File: 1704\_D\_Street\_SE\_rear\_looking\_S.JPG  
Date:: Photog:  
Code:: R: Fr:

---

**PHOTOS - B/W OR NON-DIGITIZED**

---

Photo Code	Roll	Frame(s)	Date	Photographer	Caption
------------	------	----------	------	--------------	---------

---

**MISCELLANEOUS NOTES DATA**

---

Notes:

**PERMIT DATA**

---

Permit Issue Date	Number	Type	Remarks
08/15/1924	1696	Build	

Permit Notes:

---

**BIBLIOGRAPHIC DATA**

---

**SIGNIFICANCE DATA**

Study Unit

---

Code            Criteria

---

---

**DATA PROCESSING EVENTS DATA**

---

# Resource All Data Report

# ID Number: 1100-0094

## BASICS DATA

ID Number: **1100-0094** Year Built: **1924** Data Source: **Permit**

Number	Extended	Street	Quad	Type of Address
<b>1706</b>		<b>D Street</b>	<b>SE</b>	<b>Current</b>

Name(s)	Type of Name
<b>Rowhouse, 1706 D Street, S.E.</b>	<b>Common</b>

TaxCode1	TaxCode2	TaxCode3	Type	Explain
<b>1100/0094</b>			<b>Square/Lot</b>	<b>Current</b>

## STATUS/PURPOSE/USE DATA

Resource Type: **Building** Status Current: **Extant**  
Desig. Status: **Historic** Quality:  
Purpose: **Rowhouse** Condition: **Good**

Function/Use	Start	Source	Stop	Source	Explain
<b>Residential (Single-Family)</b>	<b>1924</b>	<b>Permit</b>			<b>Historic/Current</b>

## CONSTRUCTION DATA

Construction Event	Start	Source	Stop	Source	Cost Source
<b>Orig Construction</b>	<b>1924</b>	<b>Permit</b>			<b>5000 Permit</b>

Construction Event	Association	Associated Name
<b>Orig Construction</b>	<b>Architect</b>	<b>Santmyers, George T.</b>
<b>Orig Construction</b>	<b>Builder</b>	<b>Jameson, Thomas A.</b>
<b>Orig Construction</b>	<b>Owner</b>	<b>Jameson, Thomas A.</b>

Construction Notes:

**One of seventeen similar rowhouses constructed from the same permit (#1696).**


## PEOPLE/EVENTS DATA

Racial Segregation Status:

## SETTING/SHAPE/SIZE DATA

Surroundings: **Urban**  
Streetscape: **Intact**  
Relate to Othr Bldgs: **Row (1 of 17)**  
Relate to Street: **Raised Front Yard/Setback**  
Massing: **Row Building/Front Porch**  
Footprint: **Rectangular (w/ additions)**

Cross Reference Notes:



Number Stories: **2**  
Bays Wide: **2**  
Height:  
Width: **16**  
Depth/Length: **30**

Outbuilding Type	Contributing Status
<b>Garage</b>	

SqFt:  
Volume:  
Lot Width

Lot Depth/Length:

Lot SqFt:

Acreage:

Has Driveway:

Outbuilding Notes:

**August 2010: A two-story, two-bay secondary dwelling, with integrated garage, is located north of the dwelling. Constructed c. 2000, this wood-frame dwelling is clad with German vinyl siding and is set on a solid concrete foundation. A sloping roof caps the building and is flanked by parapet**

walls. Visible fenestration consists of a single-leaf, paneled metal door, a roll-up, paneled metal door, and 1/1, double-hung, vinyl-sash windows with false 6/6 vinyl muntins.

## STYLE/EXTERIOR DATA

Architectural Style(s)

Colonial Revival

Craftsman

Exterior & Architectural Notes:

August 2010: Constructed in 1924 by T.A. Jameson, this two-story, two-bay single-family rowhouse is reflective of the Colonial Revival and Craftsman styles and is one of seventeen similar dwellings constructed from the same permit (#1696). Set on a solid concrete foundation, this brick dwelling is faced with five-course, American-bond brick. Soldier brick stringcourses span the façade and are located above the first and second story window openings. A sloping roof caps the dwelling and is fronted along the façade (south elevation) by a pent roof. Slate shingles cover the pent, which is finished with visible rafter ends. An exterior-rear brick chimney rises from the north elevation and has a plain brick cap. The westernmost bay of the façade holds a single-leaf, paneled wood door with lights and is surmounted by a single-light wood transom. Additional façade openings hold single and paired 1/1, double-hung, vinyl-sash windows. Each window opening has a concrete sill. A one-story, full-width porch spans the façade and is set on a brick pier foundation with brick infill. The flat roof of the porch, featuring overhanging eaves and block modillions, is supported by brick posts. Metal balusters encircle the porch, which is accessed via poured concrete steps in the westernmost end bay.

A two-story, full-width addition is located on the rear (north) elevation and was constructed c. 2000. The wood-frame addition is clad with German vinyl siding and is capped by a sloping roof. Visible fenestration consists of triple 1/1, double-hung, vinyl-sash windows with false 6/6 vinyl muntins and double-leaf, multi-light doors. A wood deck extends from the rear elevation of the dwelling.

Site Notes:

August 2010: This two-story, single-family rowhouse is located on the north side of D Street, S.E. and is set back approximately ten feet from the concrete sidewalk. The dwelling is adjacent to 1704 and 1708 D Street, S.E. The landscaped front yard is marked by mature shrubs and foundation plantings and is bounded along the southern edge by a stone retaining wall. A concrete walkway leads from the front porch of the dwelling and ends at the sidewalk. The rear yard is surrounded by a wood fence. An alley is located north of the dwelling.

## NOTABLE FEATURES DATA

Component Feature

## EXTERIOR MATERIALS DATA

Roof Component Material Color Treatment Source

Wall Component Material Color Treatment Source

Structure Component Material Feature Source

Materials Notes:

## WINDOW/DOOR/INTERIOR DATA

Window Location Aperture Shape Type Lights Material

Door Location Aperture Shape Type Panels Material

Notable Interior Plan(s)

Notable Interior Feature(s)

Interior Notes:

**PLAN/SURVEY/DESIGNATION DATA**

---

Neighborhood: <b>Capitol Hill</b>	Historic District(s)
Subdivision:	
Ward/ANC:	
Zoning:	Designation Event(s)
Contributing:	
Survey(s)	Level(s) of Investigation
<b>Capitol Hill Southeast Phase II (2010)</b>	<b>Permit Research</b> <b>Reconnaissance Survey</b>

**PHOTOS - DIGITIZED**

---

Caption:

**Image File Not Found**

Path: X:\SD Databases\SE Phase  
I\Database\Pictures\Square 1100\  
File: 1706\_D\_Street\_SE\_facade\_looking\_NE.JPG  
Date:: Photog:  
Code:: R: Fr:

---

Caption:

**Image File Not Found**

Path: X:\SD Databases\SE Phase  
I\Database\Pictures\Square 1100\  
File: 1706\_D\_Street\_SE\_facade\_looking\_NW.JPG  
Date:: Photog:  
Code:: R: Fr:

---

Caption:

**Image File Not Found**

Path: X:\SD Databases\SE Phase  
I\Database\Pictures\Square 1100\  
File: 1706\_D\_Street\_SE\_rear\_looking\_S.JPG  
Date:: Photog:  
Code:: R: Fr:

---

Caption:

## Image File Not Found

Path: X:\SD Databases\SE Phase  
II\Database\Pictures\Square 1100\  
File: 1706\_D\_Street\_SE\_secondary\_dwelling\_loo  
king\_SE.JPG  
Date:: Photog:  
Code:: R: Fr:

---

### PHOTOS - B/W OR NON-DIGITIZED

---

Photo Code	Roll	Frame(s)	Date	Photographer	Caption
------------	------	----------	------	--------------	---------

---

### MISCELLANEOUS NOTES DATA

---

Notes:

### PERMIT DATA

---

Permit Issue Date	Number	Type	Remarks
08/15/1924	1696	Build	

---

Permit Notes:

### BIBLIOGRAPHIC DATA

---

### SIGNIFICANCE DATA

---

Study Unit

---

Code Criteria

---

### DATA PROCESSING EVENTS DATA

---



# Resource All Data Report

# ID Number: 1100-0093

## BASICS DATA

ID Number: **1100-0093** Year Built: **1924** Data Source: **Permit**

Number Extended Street Quad Type of Address

**1708** **D Street** **SE Current**

Name(s) Type of Name

**Rowhouse, 1708 D Street, S.E.** **Common**

TaxCode1 TaxCode2 TaxCode3 Type Explain

**1100/0093** **Square/Lot** **Current**

## STATUS/PURPOSE/USE DATA

Resource Type: **Building** Status Current: **Extant**

Desig. Status: **Historic** Quality:

Purpose: **Rowhouse** Condition: **Good**

Function/Use Start Source Stop Source Explain

**Residential (Single-Family)** **1924** **Permit** **Historic/Current**

## CONSTRUCTION DATA

Construction Event Start Source Stop Source Cost Source

**Orig Construction** **1924** **Permit** **5000 Permit**

Construction Event Association Associated Name

**Orig Construction** **Architect** **Santmyers, George T.**

**Orig Construction** **Builder** **Jameson, Thomas A.**

**Orig Construction** **Owner** **Jameson, Thomas A.**

Construction Notes:

**One of seventeen similar rowhouses constructed from the same permit (#1696).**

## PEOPLE/EVENTS DATA

Racial Segregation Status:

## SETTING/SHAPE/SIZE DATA

Surroundings: **Urban**

Streetscape: **Intact**

Relate to Othr Bldgs: **Row (1 of 17)**

Relate to Street: **Raised Front Yard/Setback**

Massing: **Row Building/Front Porch**

Footprint: **Rectangular**

Number Stories: **2**

Bays Wide: **2**

Height:

Width: **16**

Depth/Length: **30**

SqFt:

Volume:

Lot Width

Lot Depth/Length:

Lot SqFt:

Acreage:

Has Driveway:

Cross Reference Notes:

Outbuilding Type

Contributing Status

Outbuilding Notes:

**STYLE/EXTERIOR DATA**

Architectural Style(s)

**Colonial Revival  
Craftsman**

Exterior & Architectural Notes:

**August 2010:** Constructed in 1924 by T.A. Jameson, this two-story, two-bay single-family rowhouse is reflective of the Colonial Revival and Craftsman styles and is one of seventeen similar dwellings constructed from the same permit (#1696). Set on a solid concrete foundation, this brick dwelling is faced with five-course, American-bond brick. Soldier brick stringcourses span the façade and are located above the first and second story window openings. A sloping roof caps the dwelling and is fronted along the façade (south elevation) by a pent roof. Slate shingles cover the pent, which is finished with visible rafter ends. An exterior-rear brick chimney rises from the north elevation and has a plain brick cap. The westernmost bay of the façade holds a replacement, single-leaf, wood door with lights and is surmounted by a blind transom. Additional façade openings hold single and paired 1/1, double-hung, vinyl-sash windows. Each window opening has a concrete sill. A one-story, full-width porch spans the façade and is set on a brick pier foundation. The flat roof of the porch, featuring overhanging eaves and block modillions, is supported by Tuscan wood columns. Square wood balusters encircle the porch, which is accessed via wood steps in the westernmost end bay.

A two-story enclosed porch is located on the rear (north) elevation of the dwelling and is original. The wood-frame enclosed porch is clad with German vinyl siding and is capped by a sloping roof. Visible fenestration consists of a single-leaf, paneled metal door with lights and 1/1, double-hung, vinyl-sash windows.

Site Notes:

**August 2010:** This two-story, single-family rowhouse is located on the north side of D Street, S.E. and is set back approximately ten feet from the concrete sidewalk. The dwelling is adjacent to 1706 and 1710 D Street, S.E. The raised, grassy front yard is marked by mature shrubs and foundation plantings and is bounded along the southern edge by a low, stone retaining wall. A concrete walkway leads from the front porch of the dwelling and ends at the sidewalk. The rear yard is surrounded by a wood fence. An alley is located north of the dwelling.

**NOTABLE FEATURES DATA**

Component	Feature
-----------	---------

**EXTERIOR MATERIALS DATA**

Roof Component	Material	Color	Treatment	Source
Wall Component	Material	Color	Treatment	Source
Structure Component	Material	Feature		Source

Materials Notes:

**WINDOW/DOOR/INTERIOR DATA**

Window Location	Aperture Shape	Type	Lights	Material
Door Location	Aperture Shape	Type	Panels	Material

Notable Interior Plan(s)

Notable Interior Feature(s)

Interior Notes:

**PLAN/SURVEY/DESIGNATION DATA**

Neighborhood: **Capitol Hill**

Historic District(s)

Subdivision:

Ward/ANC:

Zoning:

Contributing:

Designation Event(s)

Survey(s)

Level(s) of Investigation

**Capitol Hill Southeast Phase II (2010)**

**Permit Research  
Reconnaissance Survey**

**PHOTOS - DIGITIZED**

Caption:

**Image File Not Found**

Path: **X:\SD Databases\SE Phase  
I\Database\Pictures\Square 1100\**

File:

Date:: Photog:

Code:: R: Fr:

Caption:

**Image File Not Found**

Path: **X:\SD Databases\SE Phase  
I\Database\Pictures\Square 1100\**

File: **1708\_D\_Street\_SE\_facade\_looking\_NW.JPG**

Date:: Photog:

Code:: R: Fr:

Caption:

**Image File Not Found**

Path: **X:\SD Databases\SE Phase  
I\Database\Pictures\Square 1100\**

File: **1708\_D\_Street\_SE\_rear\_looking\_W.jpg**

Date:: Photog:

Code:: R: Fr:

**PHOTOS - B/W OR NON-DIGITIZED**

Photo Code	Roll	Frame(s)	Date	Photographer	Caption
------------	------	----------	------	--------------	---------

**MISCELLANEOUS NOTES DATA**

Notes:

**PERMIT DATA**

Permit Issue Date	Number	Type	Remarks
-------------------	--------	------	---------

Permit Notes:

**BIBLIOGRAPHIC DATA**

---

**SIGNIFICANCE DATA**

---

Study Unit \_\_\_\_\_

Code

Criteria

---

**DATA PROCESSING EVENTS DATA**

---

# Resource All Data Report

# ID Number: 1100-0092

## BASICS DATA

ID Number: **1100-0092** Year Built: **1924** Data Source: **Permit**

Number Extended Street Quad Type of Address

**1710** **D Street** **SE Current**

Name(s) Type of Name

**Rowhouse, 1710 D Street, S.E.** **Common**

TaxCode1 TaxCode2 TaxCode3 Type Explain

**1100/0092** **Square/Lot** **Current**

## STATUS/PURPOSE/USE DATA

Resource Type: **Building** Status Current: **Extant**

Desig. Status: **Historic** Quality:

Purpose: **Rowhouse** Condition: **Good**

Function/Use Start Source Stop Source Explain

**Residential (Single-Family)** **1924** **Permit** **Historic/Current**

## CONSTRUCTION DATA

Construction Event Start Source Stop Source Cost Source

**Orig Construction** **1924** **Permit** **5000 Permit**

Construction Event Association Associated Name

**Orig Construction** **Architect** **Santmyers, George T.**

**Orig Construction** **Builder** **Jameson, Thomas A.**

**Orig Construction** **Owner** **Jameson, Thomas A.**

Construction Notes:

**One of seventeen similar rowhouses constructed from the same permit (#1696).**

## PEOPLE/EVENTS DATA

Racial Segregation Status:

## SETTING/SHAPE/SIZE DATA

Surroundings: **Urban**

Streetscape: **Intact**

Relate to Othr Bldgs: **Row (1 of 17)**

Relate to Street: **Raised Front Yard/Setback**

Massing: **Row Building/Front Porch**

Footprint: **Rectangular**

Number Stories: **2**

Bays Wide: **2**

Height:

Width: **16**

Depth/Length: **30**

SqFt:

Volume:

Lot Width

Lot Depth/Length:

Lot SqFt:

Acreage:

Has Driveway:

Cross Reference Notes:

Outbuilding Type

Contributing Status

**Garage**

Outbuilding Notes:

**August 2010: A one-story, one-bay garage, constructed c. 1950, is located north of the dwelling. The wood-frame garage is clad with pressed metal siding and is capped by a sloping roof. Swing-out metal doors fenestrate the north elevation.**

**STYLE/EXTERIOR DATA**

---

Architectural Style(s)

Colonial Revival

Classical Revival

Exterior & Architectural Notes:

August 2010: Constructed in 1924 by T.A. Jameson, this two-story, two-bay single-family rowhouse is reflective of the Colonial Revival and Classical Revival styles and is one of seventeen similar dwellings constructed from the same permit (#1696). Set on a solid concrete foundation, this brick dwelling is faced with five-course, American-bond brick. Soldier brick stringcourses span the façade and are located above the first and second story window openings. Molded concrete panels, featuring arabesque molding, are sited above each second story window opening. A sloping roof caps the dwelling and is finished with a molded metal cornice. An exterior-rear parged chimney rises from the north elevation and has a parged cap. The westernmost bay of the façade (south elevation) holds a single-leaf, paneled wood door with lights and is surmounted by a single-light wood transom. Additional façade openings hold single and paired 1/1, double-hung, vinyl-sash windows with false 6/6 vinyl muntins. Each window is finished with a concrete sill. A one-story, full-width porch spans the façade and is set on a brick pier foundation with wood lattice infill. The flat roof of the porch, featuring overhanging eaves and block modillions, is supported by Tuscan wood columns. Square wood balusters encircle the porch, which is accessed via steps in the westernmost end bay.

A two-story enclosed porch is located on the rear (north) elevation of the dwelling and is original. The wood-frame enclosed porch is clad with pressed metal siding and is capped by a sloping roof. Visible fenestration consists of 1/1, double-hung, vinyl-sash windows with false 6/6 vinyl muntins.

Site Notes:

August 2010: This two-story, single-family rowhouse is located on the north side of D Street, S.E. and is set back approximately ten feet from the concrete sidewalk. The dwelling is adjacent to 1708 and 1712 D Street, S.E. The raised, grassy front yard is marked by mature shrubs and is bounded along the southern edge by a stone retaining wall. A concrete walkway leads from the front porch of the dwelling and ends at the sidewalk. The rear yard is surrounded by a wood fence. An alley is located north of the dwelling.

**NOTABLE FEATURES DATA**

---

Component	Feature
-----------	---------

**EXTERIOR MATERIALS DATA**

---

Roof Component	Material	Color	Treatment	Source
----------------	----------	-------	-----------	--------

Wall Component	Material	Color	Treatment	Source
----------------	----------	-------	-----------	--------

Structure Component	Material	Feature	Source
---------------------	----------	---------	--------

Materials Notes:

**WINDOW/DOOR/INTERIOR DATA**

---

Window Location	Aperture Shape	Type	Lights	Material
-----------------	----------------	------	--------	----------

Door Location	Aperture Shape	Type	Panels	Material
---------------	----------------	------	--------	----------

Notable Interior Plan(s)

Notable Interior Feature(s)

Interior Notes:

**PLAN/SURVEY/DESIGNATION DATA**

---

Neighborhood: **Capitol Hill**

Historic District(s)

---

Subdivision:

Ward/ANC:

Zoning:

Contributing:

Designation Event(s)

---

Survey(s)

---

**Capitol Hill Southeast Phase II (2010)**

Level(s) of Investigation

---

**Permit Research**

**Reconnaissance Survey**

---

**PHOTOS - DIGITIZED**

---

Caption:

**Image File Not Found**

Path: **X:\SD Databases\SE Phase  
I\Database\Pictures\Square 1100\**

File: **1710\_D\_Street\_SE\_facade\_looking\_NE.JPG**

Date:: Photog:

Code:: R: Fr:

---

Caption:

**Image File Not Found**

Path: **X:\SD Databases\SE Phase  
I\Database\Pictures\Square 1100\**

File: **1710\_D\_Street\_SE\_facade\_looking\_NW.JPG**

Date:: Photog:

Code:: R: Fr:

---

Caption:

**Image File Not Found**

Path: **X:\SD Databases\SE Phase  
I\Database\Pictures\Square 1100\**

File: **1710\_D\_Street\_SE\_garage\_looking\_SE.JPG**

Date:: Photog:

Code:: R: Fr:

---

Caption:

**Image File Not Found**

Path: **X:\SD Databases\SE Phase  
I\Database\Pictures\Square 1100\**

File: **1710\_D\_Street\_SE\_rear\_looking\_SE.JPG**

Date:: Photog:

Code:: R: Fr:

---

---

**PHOTOS - B/W OR NON-DIGITIZED**

---

Photo Code          Roll          Frame(s)          Date          Photographer          Caption

---

**MISCELLANEOUS NOTES DATA**

---

Notes:

**PERMIT DATA**

---

Permit Issue Date	Number	Type	Remarks
<b>08/15/1924</b>	<b>1696</b>	<b>Build</b>	

---

Permit Notes:

**BIBLIOGRAPHIC DATA**

---

**SIGNIFICANCE DATA**

---

Study Unit \_\_\_\_\_

Code          Criteria \_\_\_\_\_

**DATA PROCESSING EVENTS DATA**

---



# Resource All Data Report

# ID Number: 1100-0091

## BASICS DATA

ID Number: **1100-0091** Year Built: **1924** Data Source: **Permit**

Number Extended Street Quad Type of Address

**1712** **D Street** **SE Current**

Name(s) Type of Name

**Rowhouse, 1712 D Street, S.E.** **Common**

TaxCode1 TaxCode2 TaxCode3 Type Explain

**1100/0091** **Square/Lot** **Current**

## STATUS/PURPOSE/USE DATA

Resource Type: **Building** Status Current: **Extant**

Desig. Status: **Historic** Quality:

Purpose: **Rowhouse** Condition: **Good**

Function/Use Start Source Stop Source Explain

**Residential (Single-Family)** **1924** **Permit** **Historic/Current**

## CONSTRUCTION DATA

Construction Event Start Source Stop Source Cost Source

**Orig Construction** **1924** **Permit** **5000 Permit**

Construction Event Association Associated Name

**Orig Construction** **Architect** **Santmyers, George T.**

**Orig Construction** **Builder** **Jameson, Thomas A.**

**Orig Construction** **Owner** **Jameson, Thomas A.**

Construction Notes:

**One of seventeen similar rowhouses constructed from the same permit (#1697).**

## PEOPLE/EVENTS DATA

Racial Segregation Status:

## SETTING/SHAPE/SIZE DATA

Surroundings: **Urban**

Streetscape: **Intact**

Relate to Othr Bldgs: **Row (1 of 17)**

Relate to Street: **Raised Front Yard/Setback**

Massing: **Row Building/Front Porch**

Footprint: **Rectangular**

Number Stories: **2**

Bays Wide: **2**

Height:

Width: **16**

Depth/Length: **30**

SqFt:

Volume:

Lot Width

Lot Depth/Length:

Lot SqFt:

Acreage:

Has Driveway:

Cross Reference Notes:

Outbuilding Type

Contributing Status

Outbuilding Notes:

**STYLE/EXTERIOR DATA**

Architectural Style(s)

Colonial Revival

Classical Revival

Exterior & Architectural Notes:

August 2010: Constructed in 1924 by T.A. Jameson, this two-story, two-bay single-family rowhouse is reflective of the Colonial Revival and Classical Revival styles and is one of seventeen similar dwellings constructed from the same permit (#1696). Set on a solid concrete foundation, this brick dwelling is faced with five-course, American-bond brick. Soldier brick stringcourses span the façade and are located above the first and second story window openings. Molded concrete panels, featuring arabesque molding, are sited above each second story window opening. A sloping roof caps the dwelling and is finished with a molded metal cornice. An exterior-rear brick chimney rises from the north elevation and has a plain cap. The westernmost bay of the façade (south elevation) holds a single-leaf, paneled metal door with lights and is accented by pilasters and a molded lintel. Additional façade openings hold 1/1, double-hung, vinyl-sash windows with false 6/6 vinyl muntins and a tripartite window. The tripartite window is composed of a central one-light fixed vinyl window and flanking one-light vinyl sliding windows. Each window is finished with a concrete sill. A one-story, full-width porch spans the façade and is set on a brick pier foundation with decorative concrete block infill. The flat roof of the porch, featuring overhanging eaves and block modillions, is supported by brick posts. Metal balusters encircle the porch, which is accessed via steps in the westernmost end bay.

A two-story enclosed porch is located on the rear (north) elevation of the dwelling and is original. The wood-frame enclosed porch is clad with Hardieplank siding and is capped by a sloping roof. Visible fenestration consists of a single-leaf, paneled door with a blind transom and 1/1, double-hung, vinyl-sash windows with false 6/6 vinyl muntins.

Site Notes:

August 2010: A two-story, single-family rowhouse is located on the north side of D Street, S.E. and is set back approximately ten feet from the concrete sidewalk. The dwelling is adjacent to 1710 and 1714 D Street, S.E. The raised, grassy front yard is landscaped with a foundation planting and is bounded by a stone retaining wall along its southern edge. A concrete walkway leads from the public sidewalk and ends at the front porch. The rear yard is surrounded by wood fencing. An alley is located north of the dwelling.

**NOTABLE FEATURES DATA**

Component Feature

**EXTERIOR MATERIALS DATA**

Roof Component Material Color Treatment Source

Wall Component Material Color Treatment Source

Structure Component Material Feature Source

Materials Notes:

**WINDOW/DOOR/INTERIOR DATA**

Window Location Aperture Shape Type Lights Material

Door Location Aperture Shape Type Panels Material

Notable Interior Plan(s) Notable Interior Feature(s)

Interior Notes:

**PLAN/SURVEY/DESIGNATION DATA**

Neighborhood: **Capitol Hill**

Historic District(s)

Subdivision:

Ward/ANC:

Zoning:

Contributing:

Designation Event(s)

Survey(s)

Level(s) of Investigation

**Capitol Hill Southeast Phase II (2010)**

**Permit Research  
Reconnaissance Survey**

**PHOTOS - DIGITIZED**

Caption:

**Image File Not Found**

Path: X:\SD Databases\SE Phase  
I\Database\Pictures\Square 1100\

File: 1712\_D\_Street\_SE\_facade\_looking\_NE.JPG

Date:: Photog:

Code:: R: Fr:

Caption:

**Image File Not Found**

Path: X:\SD Databases\SE Phase  
I\Database\Pictures\Square 1100\

File: 1712\_D\_Street\_SE\_facade\_looking\_NW.JPG

Date:: Photog:

Code:: R: Fr:

Caption:

**Image File Not Found**

Path: X:\SD Databases\SE Phase  
I\Database\Pictures\Square 1100\

File: 1712\_D\_Street\_SE\_rear\_looking\_S.JPG

Date:: Photog:

Code:: R: Fr:

**PHOTOS - B/W OR NON-DIGITIZED**

Photo Code	Roll	Frame(s)	Date	Photographer	Caption
------------	------	----------	------	--------------	---------

**MISCELLANEOUS NOTES DATA**

Notes:

**PERMIT DATA**

Permit Issue Date	Number	Type	Remarks
08/15/1924	1696	Build	

Permit Notes:

**BIBLIOGRAPHIC DATA**

---

**SIGNIFICANCE DATA**

---

Study Unit \_\_\_\_\_

Code	Criteria
------	----------

**DATA PROCESSING EVENTS DATA**

---

# Resource All Data Report

# ID Number: 1100-0090

## BASICS DATA

ID Number: **1100-0090** Year Built: **1924** Data Source: **Permit**

Number	Extended	Street	Quad	Type of Address
<b>1714</b>		<b>D Street</b>	<b>SE</b>	<b>Current</b>

Name(s)	Type of Name
<b>Rowhouse, 1714 D Street, S.E.</b>	<b>Common</b>

TaxCode1	TaxCode2	TaxCode3	Type	Explain
<b>1100/0090</b>			<b>Square/Lot</b>	<b>Current</b>

## STATUS/PURPOSE/USE DATA

Resource Type: **Building** Status Current: **Extant**  
Desig. Status: **Historic** Quality:  
Purpose: **Rowhouse** Condition: **Good**

Function/Use	Start	Source	Stop	Source	Explain
<b>Residential (Single-Family)</b>	<b>1924</b>	<b>Permit</b>			<b>Historic/Current</b>

## CONSTRUCTION DATA

Construction Event	Start	Source	Stop	Source	Cost Source
<b>Orig Construction</b>	<b>1924</b>	<b>Permit</b>			<b>5000 Permit</b>

Construction Event	Association	Associated Name
<b>Orig Construction</b>	<b>Architect</b>	<b>Santmyers, George T.</b>
<b>Orig Construction</b>	<b>Builder</b>	<b>Jameson, Thomas A.</b>
<b>Orig Construction</b>	<b>Owner</b>	<b>Jameson, Thomas A.</b>

Construction Notes:

**One of seventeen similar rowhouses constructed from the same permit (#1696).**

## PEOPLE/EVENTS DATA

Racial Segregation Status:

## SETTING/SHAPE/SIZE DATA

Surroundings: **Urban**  
Streetscape: **Intact**  
Relate to Othr Bldgs: **Row (1 of 17)**  
Relate to Street: **Raised Front Yard/Setback**  
Massing: **Row Building/Front Porch**  
Footprint: **Rectangular**

Cross Reference Notes:

Number Stories: **2**  
Bays Wide: **2**  
Height:   
Width: **16**  
Depth/Length: **30**  
SqFt:

Outbuilding Type	Contributing Status
------------------	---------------------

Volume:  
Lot Width

Lot Depth/Length:

Lot SqFt:

Acreage:

Has Driveway:

Outbuilding Notes:

**STYLE/EXTERIOR DATA**

Architectural Style(s)

Colonial Revival  
Craftsman

Exterior & Architectural Notes:

August 2010: Constructed in 1924 by T.A. Jameson, this two-story, two-bay single-family rowhouse is reflective of the Colonial Revival and Craftsman styles and is one of seventeen similar dwellings constructed from the same permit (#1696). Set on a solid concrete foundation, this brick dwelling is faced with five-course, American-bond brick. Soldier brick stringcourses span the façade and are located above the first and second story window openings. A sloping roof caps the dwelling and is fronted along the façade (south elevation) by a pent roof. Asphalt shingles cover the pent, which is finished with visible rafter ends. An exterior-rear brick chimney rises from the north elevation and has a plain brick cap. The westernmost bay of the façade holds a replacement, single-leaf, paneled wood door with lights and is surmounted by a single-light transom. Additional façade openings hold 1/1, double-hung, vinyl-sash windows and a tripartite window composed of a central one-light vinyl fixed window and flanking one-light vinyl sliding windows. Each window opening has a concrete sill. A one-story, full-width porch spans the façade and is set on a brick pier foundation with decorative concrete block infill. The flat roof of the porch, featuring overhanging eaves and block modillions, is supported by Tuscan wood columns. Square wood balusters encircle the porch, which is accessed via poured concrete steps in the westernmost end bay.

A two-story enclosed porch is located on the rear (north) elevation of the dwelling and is original. The wood-frame enclosed porch is clad with German vinyl siding and is capped by a sloping roof. Visible fenestration consists of a single-leaf, paneled wood door, topped by a blind transom, and 1/1, double-hung, vinyl-sash windows.

Site Notes:

August 2010: This two-story, single-family rowhouse is located on the north side of D Street, S.E. and is set back approximately ten feet from the concrete sidewalk. The dwelling is adjacent to 1712 and 1716 D Street, S.E. The raised, grassy front yard is marked by mature shrubs and foundation plantings and is bounded along its southern edge by a low, stone retaining wall. A concrete walkway leads from the front porch of the dwelling and ends at the concrete sidewalk. The rear yard is surrounded by a wood fence. An alley is located north of the dwelling.

**NOTABLE FEATURES DATA**

Component Feature

**EXTERIOR MATERIALS DATA**

Roof Component Material Color Treatment Source

Wall Component Material Color Treatment Source

Structure Component Material Feature Source

Materials Notes:

[Empty text box for materials notes]

**WINDOW/DOOR/INTERIOR DATA**

Window Location Aperture Shape Type Lights Material

Door Location Aperture Shape Type Panels Material

Notable Interior Plan(s)

Notable Interior Feature(s)

Interior Notes:

[Empty text box for interior notes]

**PLAN/SURVEY/DESIGNATION DATA**

Neighborhood: **Capitol Hill**

Historic District(s)

Subdivision:

Ward/ANC:

Zoning:

Contributing:

Designation Event(s)

Survey(s)

Level(s) of Investigation

**Capitol Hill Southeast Phase II (2010)**

**Permit Research  
Reconnaissance Survey**

**PHOTOS - DIGITIZED**

Caption:

**Image File Not Found**

Path: **X:\SD Databases\SE Phase  
I\Database\Pictures\Square 1100\**

File: **1714\_D\_Street\_SE\_facade\_looking\_NE.jpg**

Date:: Photog:

Code:: R: Fr:

Caption:

**Image File Not Found**

Path: **X:\SD Databases\SE Phase  
I\Database\Pictures\Square 1100\**

File: **1714\_D\_Street\_SE\_facade\_looking\_NW.JPG**

Date:: Photog:

Code:: R: Fr:

Caption:

**Image File Not Found**

Path: **X:\SD Databases\SE Phase  
I\Database\Pictures\Square 1100\**

File: **1714\_D\_Street\_SE\_rear\_looking\_W.jpg**

Date:: Photog:

Code:: R: Fr:

**PHOTOS - B/W OR NON-DIGITIZED**

Photo Code	Roll	Frame(s)	Date	Photographer	Caption
------------	------	----------	------	--------------	---------

**MISCELLANEOUS NOTES DATA**

Notes:

**PERMIT DATA**

Permit Issue Date	Number	Type	Remarks
08/15/1924	1696	Build	

Permit Notes:

---

**BIBLIOGRAPHIC DATA**

---

**SIGNIFICANCE DATA**

Study Unit

---

Code

Criteria

---

---

**DATA PROCESSING EVENTS DATA**



# Resource All Data Report

# ID Number: 1100-0089

## BASICS DATA

ID Number: **1100-0089**      Year Built: **1924**      Data Source: **Permit**

Number	Extended	Street	Quad	Type of Address
<b>1716</b>		<b>D Street</b>	<b>SE</b>	<b>Current</b>

Name(s)	Type of Name
<b>Rowhouse, 1716 D Street, S.E.</b>	<b>Common</b>

TaxCode1	TaxCode2	TaxCode3	Type	Explain
<b>1100/0089</b>			<b>Square/Lot</b>	<b>Current</b>

## STATUS/PURPOSE/USE DATA

Resource Type: **Building**      Status Current: **Extant**  
Desig. Status: **Historic**      Quality:  
Purpose: **Rowhouse**      Condition: **Good**

Function/Use	Start	Source	Stop	Source	Explain
<b>Residential (Single-Family)</b>	<b>1924</b>	<b>Permit</b>			<b>Historic/Current</b>

## CONSTRUCTION DATA

Construction Event	Start	Source	Stop	Source	Cost Source
<b>Orig Construction</b>	<b>1924</b>	<b>Permit</b>			<b>5000 Permit</b>

Construction Event	Association	Associated Name
<b>Orig Construction</b>	<b>Architect</b>	<b>Santmyers, George T.</b>
<b>Orig Construction</b>	<b>Builder</b>	<b>Jameson, Thomas A.</b>
<b>Orig Construction</b>	<b>Owner</b>	<b>Jameson, Thomas A.</b>

Construction Notes:

**One of seventeen similar rowhouses constructed from the same permit (#1696).**

## PEOPLE/EVENTS DATA

Racial Segregation Status:

## SETTING/SHAPE/SIZE DATA

Surroundings: **Urban**  
Streetscape: **Intact**  
Relate to Othr Bldgs: **Row (1 of 17)**  
Relate to Street: **Raised Front Yard/Setback**  
Massing: **Row Building/Front Porch**  
Footprint: **Rectangular**

Cross Reference Notes:

Number Stories: **2**  
Bays Wide: **2**  
Height:  
Width: **16**  
Depth/Length: **30**  
SqFt:

Outbuilding Type	Contributing Status
------------------	---------------------

Volume:  
Lot Width

Lot Depth/Length:

Lot SqFt:

Acreage:

Has Driveway:

Outbuilding Notes:

**STYLE/EXTERIOR DATA**

Architectural Style(s)

**Colonial Revival  
Craftsman**

Exterior & Architectural Notes:

**August 2010: Constructed in 1924 by T.A. Jameson, this two-story, two-bay single-family rowhouse is reflective of the Colonial Revival and Craftsman styles and is one of seventeen similar dwellings constructed from the same permit (#1696). Set on a solid concrete foundation, this brick dwelling is faced with five-course, American-bond brick. Soldier brick stringcourses span the façade and are located above the first and second story window openings. A sloping roof caps the dwelling and is fronted along the façade (south elevation) by a pent roof. Asphalt shingles cover the pent, which is finished with visible rafter ends. An exterior-rear brick chimney rises from the north elevation and has a plain brick cap. The westernmost bay of the façade holds a replacement, single-leaf, paneled wood door with lights. Fluted pilasters flank the entry, which is topped by a plain lintel. Additional façade openings hold single and paired 1/1, double-hung, vinyl-sash windows with false 6/6 vinyl muntins. Each window opening has a concrete sill. A one-story, full-width porch spans the façade and is set on a brick pier foundation with wood lattice infill. The flat roof of the porch, featuring overhanging eaves, is supported by fluted angle columns. Metal balusters encircle the porch, which is accessed via poured concrete steps in the westernmost end bay.**

**A two-story enclosed porch is located on the rear (north) elevation of the dwelling and is original. The wood-frame enclosed porch is clad with German vinyl siding and is capped by a sloping roof. Visible fenestration consists of a single-leaf, vinyl-frame glass door with false multi-light muntins and 1/1, double-hung, vinyl-sash windows with false 6/6 vinyl muntins.**

Site Notes:

**August 2010: This two-story, single-family rowhouse is located on the north side of D Street, S.E. and is set back approximately ten feet from the concrete sidewalk. The dwelling is adjacent to 1714 and 1718 D Street, S.E. The raised, grassy front yard is marked by mature shrubs and is bounded by a low, stone retaining wall that is topped by a metal picket fence. A concrete walkway leads from the front porch of the dwelling and ends at the public sidewalk. The rear yard is surrounded by wood fencing. An alley is located north of the dwelling.**

**NOTABLE FEATURES DATA**

Component Feature

**EXTERIOR MATERIALS DATA**

Roof Component Material Color Treatment Source

Wall Component Material Color Treatment Source

Structure Component Material Feature Source

Materials Notes:

[Empty text box for materials notes]

**WINDOW/DOOR/INTERIOR DATA**

Window Location Aperture Shape Type Lights Material

Door Location Aperture Shape Type Panels Material

Notable Interior Plan(s)

Notable Interior Feature(s)

Interior Notes:

[Empty text box for interior notes]

**PLAN/SURVEY/DESIGNATION DATA**

Neighborhood: **Capitol Hill**

Historic District(s)

Subdivision:

Ward/ANC:

Zoning:

Contributing:

Designation Event(s)

Survey(s)

Level(s) of Investigation

**Capitol Hill Southeast Phase II (2010)**

**Permit Research  
Reconnaissance Survey**

**PHOTOS - DIGITIZED**

Caption:

**Image File Not Found**

Path: X:\SD Databases\SE Phase  
I\Database\Pictures\Square 1100\

File: 1716\_D\_Street\_SE\_facade\_looking\_NE.JPG

Date:: Photog:

Code:: R: Fr:

Caption:

**Image File Not Found**

Path: X:\SD Databases\SE Phase  
I\Database\Pictures\Square 1100\

File: 1716\_D\_Street\_SE\_facade\_looking\_NW.JPG

Date:: Photog:

Code:: R: Fr:

Caption:

**Image File Not Found**

Path: X:\SD Databases\SE Phase  
I\Database\Pictures\Square 1100\

File: 1716\_D\_Street\_SE\_rear\_looking\_S.JPG

Date:: Photog:

Code:: R: Fr:

**PHOTOS - B/W OR NON-DIGITIZED**

Photo Code	Roll	Frame(s)	Date	Photographer	Caption
------------	------	----------	------	--------------	---------

**MISCELLANEOUS NOTES DATA**

Notes:

**PERMIT DATA**

Permit Issue Date	Number	Type	Remarks
08/15/1924	1696	Build	

Permit Notes:

---

**BIBLIOGRAPHIC DATA**

---

**SIGNIFICANCE DATA**

Study Unit

---

Code

Criteria

---

---

**DATA PROCESSING EVENTS DATA**

# Resource All Data Report

# ID Number: 1100-0088

## BASICS DATA

ID Number: **1100-0088**      Year Built: **1924**      Data Source: **Permit**

Number	Extended	Street	Quad	Type of Address
<b>1718</b>		<b>D Street</b>	<b>SE</b>	<b>Current</b>

Name(s)	Type of Name
<b>Rowhouse, 1718 D Street, S.E.</b>	<b>Common</b>

TaxCode1	TaxCode2	TaxCode3	Type	Explain
<b>1100/0088</b>			<b>Square/Lot</b>	<b>Current</b>

## STATUS/PURPOSE/USE DATA

Resource Type: **Building**      Status Current: **Extant**  
Desig. Status: **Historic**      Quality:  
Purpose: **Rowhouse**      Condition: **Good**

Function/Use	Start	Source	Stop	Source	Explain
<b>Residential (Single-Family)</b>	<b>1924</b>	<b>Permit</b>			<b>Historic/Current</b>

## CONSTRUCTION DATA

Construction Event	Start	Source	Stop	Source	Cost Source
<b>Orig Construction</b>	<b>1924</b>	<b>Permit</b>			<b>5000 Permit</b>

Construction Event	Association	Associated Name
<b>Orig Construction</b>	<b>Architect</b>	<b>Santmyers, George T.</b>
<b>Orig Construction</b>	<b>Builder</b>	<b>Jameson, Thomas A.</b>
<b>Orig Construction</b>	<b>Owner</b>	<b>Jameson, Thomas A.</b>

Construction Notes:

**One of seventeen similar rowhouses constructed from the same permit (#1696).**

## PEOPLE/EVENTS DATA

Racial Segregation Status:

## SETTING/SHAPE/SIZE DATA

Surroundings: **Urban**  
Streetscape: **Intact**  
Relate to Othr Bldgs: **Row (1 of 17)**  
Relate to Street: **Raised Front Yard/Setback**  
Massing: **Row Building/Front Porch**  
Footprint: **Rectangular**

Cross Reference Notes:

Number Stories: **2**  
Bays Wide: **2**  
Height:      **16**  
Width:      **30**  
Depth/Length:  
SqFt:

Outbuilding Type	Contributing Status
------------------	---------------------

Volume:  
Lot Width

Lot Depth/Length:

Lot SqFt:

Acreage:

Has Driveway:

Outbuilding Notes:

**STYLE/EXTERIOR DATA**

Architectural Style(s)

**Colonial Revival  
Craftsman**

Exterior & Architectural Notes:

August 2010: Constructed in 1924 by T.A. Jameson, this two-story, two-bay single-family rowhouse is reflective of the Colonial Revival and Craftsman styles and is one of seventeen similar dwellings constructed from the same permit (#1696). Set on a solid concrete foundation, this brick dwelling is covered with Permastone on the façade (south elevation). A sloping roof caps the dwelling and is fronted along the façade by a pent roof. Slate shingles cover the pent, which is finished with visible rafter ends. An exterior-rear brick chimney rises from the north elevation and has a plain brick cap. The westernmost bay of the façade holds a single-leaf, paneled wood door with lights, which is surmounted by a single-light wood transom. Additional façade openings hold single and paired 1/1, double-hung, vinyl-sash windows with false 6/1 vinyl muntins. Each window opening has a concrete sill. A one-story, full-width porch spans the façade and is set on a brick pier foundation with decorative concrete block infill. The flat roof of the porch, featuring overhanging eaves, is supported by Tuscan wood columns. Metal balusters encircle the porch, which is accessed via poured concrete steps in the westernmost end bay.

A two-story enclosed porch is located on the rear (north) elevation of the dwelling and is original. The wood-frame enclosed porch is clad with German vinyl siding and is capped by a sloping roof. Visible fenestration consists of a single-leaf door with one-light, a band of one-light vinyl casement windows, and 1/1, double-hung, vinyl-sash windows. A shed roof, covered with asphalt shingles, shelters the casement windows.

Site Notes:

August 2010: This two-story, single-family rowhouse is located on the north side of D Street, S.E. and is set back approximately ten feet from the concrete sidewalk. The dwelling is adjacent to 1716 and 1720 D Street, S.E. The landscaped front yard is marked by mature shrubs and is bounded by a stone retaining wall. A concrete walkway leads from the front porch of the dwelling and ends at the public sidewalk. The rear yard features a gravel patio and concrete drive. The yard is bounded by wood fencing. An alley is located north of the dwelling.

**NOTABLE FEATURES DATA**

Component Feature

**EXTERIOR MATERIALS DATA**

Roof Component Material Color Treatment Source

Wall Component Material Color Treatment Source

Structure Component Material Feature Source

Materials Notes:

[Empty text box for materials notes]

**WINDOW/DOOR/INTERIOR DATA**

Window Location Aperture Shape Type Lights Material

Door Location Aperture Shape Type Panels Material

Notable Interior Plan(s)

Notable Interior Feature(s)

Interior Notes:

[Empty text box for interior notes]

**PLAN/SURVEY/DESIGNATION DATA**

Neighborhood: **Capitol Hill**

Historic District(s)

Subdivision:

Ward/ANC:

Zoning:

Contributing:

Designation Event(s)

Survey(s)

Level(s) of Investigation

**Capitol Hill Southeast Phase II (2010)**

**Permit Research  
Reconnaissance Survey**

**PHOTOS - DIGITIZED**

Caption:

**Image File Not Found**

Path: **X:\SD Databases\SE Phase  
I\Database\Pictures\Square 1100\**

File: **1718\_D\_Street\_SE\_facade\_looking\_NE.JPG**

Date:: Photog:

Code:: R: Fr:

Caption:

**Image File Not Found**

Path: **X:\SD Databases\SE Phase  
I\Database\Pictures\Square 1100\**

File: **1718\_D\_Street\_SE\_facade\_looking\_NW.JPG**

Date:: Photog:

Code:: R: Fr:

Caption:

**Image File Not Found**

Path: **X:\SD Databases\SE Phase  
I\Database\Pictures\Square 1100\**

File: **1718\_D\_Street\_SE\_rear\_looking\_S.JPG**

Date:: Photog:

Code:: R: Fr:

**PHOTOS - B/W OR NON-DIGITIZED**

Photo Code	Roll	Frame(s)	Date	Photographer	Caption
------------	------	----------	------	--------------	---------

**MISCELLANEOUS NOTES DATA**

Notes:

**PERMIT DATA**

Permit Issue Date	Number	Type	Remarks
-------------------	--------	------	---------

Permit Notes:

**BIBLIOGRAPHIC DATA**

---

**SIGNIFICANCE DATA**

---

Study Unit \_\_\_\_\_

Code \_\_\_\_\_

Criteria \_\_\_\_\_

**DATA PROCESSING EVENTS DATA**

---



# Resource All Data Report

# ID Number: 1100-0087

## BASICS DATA

ID Number: **1100-0087** Year Built: **1924** Data Source: **Permit**

Number Extended Street Quad Type of Address

**1720** **D Street** **SE Current**

Name(s) Type of Name

**Rowhouse, 1720 D Street, S.E.** **Common**

TaxCode1 TaxCode2 TaxCode3 Type Explain

**1100/0087** **Square/Lot** **Current**

## STATUS/PURPOSE/USE DATA

Resource Type: **Building** Status Current: **Extant**

Desig. Status: **Historic** Quality:

Purpose: **Rowhouse** Condition: **Good**

Function/Use Start Source Stop Source Explain

## CONSTRUCTION DATA

Construction Event Start Source Stop Source Cost Source

**Orig Construction** **1924** **Permit** **5000 Permit**

Construction Event Association Associated Name

**Orig Construction** **Architect** **Santmyers, George T.**

**Orig Construction** **Builder** **Jameson, Thomas A.**

**Orig Construction** **Owner** **Jameson, Thomas A.**

Construction Notes:

**One of seventeen similar rowhouses constructed from the same permit (#1696).**

## PEOPLE/EVENTS DATA

Racial Segregation Status:

## SETTING/SHAPE/SIZE DATA

Surroundings: **Urban**

Streetscape: **Intact**

Relate to Othr Bldgs: **Row (1 of 17)**

Relate to Street: **Raised Front Yard/Setback**

Massing: **Row Building/Front Porch**

Footprint: **Rectangular**

Number Stories: **2**

Bays Wide: **2**

Height:

Width: **16**

Depth/Length: **30**

SqFt:

Volume:

Lot Width

Lot Depth/Length:

Lot SqFt:

Acreage:

Has Driveway:

Cross Reference Notes:

Outbuilding Type

Contributing Status

**Garage**

Outbuilding Notes:

**August 2010: A one-story, one-bay garage, constructed c. 2000, is located north of the dwelling. The wood-frame garage is clad with German vinyl siding and is capped by a front-gabled roof. Asphalt shingles cover the roof, which is complemented by overhanging eaves. The original opening on the north**

elevation is boarded with plywood.

**STYLE/EXTERIOR DATA**

Architectural Style(s)

Colonial Revival

Classical Revival

Exterior & Architectural Notes:

August 2010: Constructed in 1924 by T.A. Jameson, this two-story, two-bay single-family rowhouse is reflective of the Colonial Revival and Classical Revival styles and is one of seventeen similar dwellings constructed from the same permit (#1696). Set on a solid concrete foundation, this brick dwelling is faced with five-course, American-bond brick. Soldier brick stringcourses span the façade and are located above the first and second story window openings. Molded concrete panels, featuring arabesque molding, are sited above each second story window opening. A sloping roof caps the dwelling and is finished with a molded metal cornice. An exterior-rear brick chimney rises from the north elevation and has a plain cap. The westernmost bay of the façade (south elevation) holds a replacement, single-leaf, paneled wood door with lights and is accented by fluted pilasters and a molded lintel. Additional façade openings hold single and paired 1/1, double-hung, vinyl-sash windows with false 6/6 vinyl muntins. Each window is finished with a concrete sill. A one-story, full-width porch spans the façade and is set on a brick pier foundation with brick infill. The flat roof of the porch, featuring overhanging eaves and block modillions, is supported by Tuscan wood columns. Turned wood balusters encircle the porch, which is accessed via poured concrete steps in the westernmost end bay.

A two-story enclosed porch is located on the rear (north) elevation of the dwelling and is original. The wood-frame enclosed porch is clad with vinyl siding and is capped by a sloping roof. Visible fenestration consists of a single-leaf, paneled metal door with lights and 1/1, double-hung, vinyl-sash windows with false 4/4 and 6/6 vinyl muntins.

Site Notes:

August 2010: This two-story, single-family rowhouse is located on the north side of D Street, S.E. and is set back approximately ten feet from the concrete sidewalk. The dwelling is adjacent to 1718 and 1722 D Street, S.E. The raised, grassy front yard is marked by mature shrubs and foundation plantings and is bounded by a low, stone retaining wall. A concrete walkway leads from the front porch of the dwelling and ends at the public sidewalk. The rear yard is surrounded by a wood fence. An alley is located north of the dwelling.

**NOTABLE FEATURES DATA**

Component Feature

**EXTERIOR MATERIALS DATA**

Roof Component Material Color Treatment Source

Wall Component Material Color Treatment Source

Structure Component Material Feature Source

Materials Notes:

**WINDOW/DOOR/INTERIOR DATA**

Window Location Aperture Shape Type Lights Material

Door Location Aperture Shape Type Panels Material

Notable Interior Plan(s)

Notable Interior Feature(s)

Interior Notes:

**PLAN/SURVEY/DESIGNATION DATA**

---

Neighborhood: <b>Capitol Hill</b>	Historic District(s)
Subdivision:	
Ward/ANC:	
Zoning:	Designation Event(s)
Contributing:	
Survey(s)	Level(s) of Investigation
<b>Capitol Hill Southeast Phase II (2010)</b>	<b>Permit Research</b> <b>Reconnaissance Survey</b>

**PHOTOS - DIGITIZED**

---

Caption:

**Image File Not Found**

Path: X:\SD Databases\SE Phase  
I\Database\Pictures\Square 1100\  
File: 1720\_D\_Street\_SE\_facade\_looking\_NE.JPG  
Date:: Photog:  
Code:: R: Fr:

---

Caption:

**Image File Not Found**

Path: X:\SD Databases\SE Phase  
I\Database\Pictures\Square 1100\  
File: 1720\_D\_Street\_SE\_facade\_looking\_NW.jpg  
Date:: Photog:  
Code:: R: Fr:

---

Caption:

**Image File Not Found**

Path: X:\SD Databases\SE Phase  
I\Database\Pictures\Square 1100\  
File: 1720\_D\_Street\_SE\_garage\_looking\_SE.jpg  
Date:: Photog:  
Code:: R: Fr:

---

Caption:

**Image File Not Found**

Path: X:\SD Databases\SE Phase  
I\Database\Pictures\Square 1100\  
File: 1720\_D\_Street\_SE\_rear\_looking\_SE.JPG  
Date:: Photog:  
Code:: R: Fr:

---

**PHOTOS - B/W OR NON-DIGITIZED**

---

Photo Code	Roll	Frame(s)	Date	Photographer	Caption
------------	------	----------	------	--------------	---------

---

**MISCELLANEOUS NOTES DATA**

Notes:

**PERMIT DATA**

---

Permit Issue Date	Number	Type	Remarks
08/15/1924	1696	Build	

---

Permit Notes:

**BIBLIOGRAPHIC DATA**

**SIGNIFICANCE DATA**

Study Unit \_\_\_\_\_

Code            Criteria \_\_\_\_\_

**DATA PROCESSING EVENTS DATA**

# Resource All Data Report

# ID Number: 1100-0086

## BASICS DATA

ID Number: **1100-0086** Year Built: **1924** Data Source: **Permit**

Number Extended Street Quad Type of Address

**1722** **D Street** **SE Current**

Name(s) Type of Name

**Rowhouse, 1722 D Street, S.E.** **Common**

TaxCode1 TaxCode2 TaxCode3 Type Explain

**1100/0086** **Square/Lot** **Current**

## STATUS/PURPOSE/USE DATA

Resource Type: **Building** Status Current: **Extant**

Desig. Status: **Historic** Quality:

Purpose: **Rowhouse** Condition: **Good**

Function/Use Start Source Stop Source Explain

**Residential (Single-Family)** **1924** **Permit** **Historic/Current**

## CONSTRUCTION DATA

Construction Event Start Source Stop Source Cost Source

**Orig Construction** **1924** **Permit** **5000 Permit**

Construction Event Association Associated Name

**Orig Construction** **Architect** **Santmyers, George T.**

**Orig Construction** **Builder** **Jameson, Thomas A.**

**Orig Construction** **Owner** **Jameson, Thomas A.**

Construction Notes:

**One of seventeen similar rowhouses constructed from the same permit (#1696).**

## PEOPLE/EVENTS DATA

Racial Segregation Status:

## SETTING/SHAPE/SIZE DATA

Surroundings: **Urban**

Streetscape: **Intact**

Relate to Othr Bldgs: **Row (1 of 17)**

Relate to Street: **Raised Front Yard/Setback**

Massing: **Row Building/Front Porch**

Footprint: **Rectangular**

Number Stories: **2**

Bays Wide: **2**

Height:

Width: **16**

Depth/Length: **30**

SqFt:

Volume:

Lot Width

Lot Depth/Length:

Lot SqFt:

Acreage:

Has Driveway:

Cross Reference Notes:

Outbuilding Type

Contributing Status

Outbuilding Notes:

**STYLE/EXTERIOR DATA**

Architectural Style(s)

Colonial Revival

Classical Revival

Exterior & Architectural Notes:

August 2010: Constructed in 1924 by T.A. Jameson, this two-story, two-bay single-family rowhouse is reflective of the Colonial Revival and Classical Revival styles and is one of seventeen similar dwellings constructed from the same permit (#1696). Set on a solid concrete foundation, this brick dwelling is faced with five-course, American-bond brick. Soldier brick stringcourses span the façade and are located above the first and second story window openings. Molded concrete panels, featuring arabesque molding, are sited above each second story window opening. A sloping roof caps the dwelling and is finished with a molded metal cornice. An exterior-rear brick chimney rises from the north elevation and has a plain cap. The westernmost bay of the façade (south elevation) holds a single-leaf, paneled wood door, which is surmounted by a single-light wood transom. Additional façade openings hold single and paired 1/1, double-hung, vinyl-sash windows. Each window is finished with a concrete sill. A one-story, full-width porch spans the façade and is set on a brick pier foundation with decorative concrete block infill. The flat roof of the porch, featuring overhanging eaves and block modillions, is supported by brick posts. A balustrade, composed of decorative concrete blocks, encircles the porch, which is accessed via poured concrete steps in the westernmost end bay.

A two-story enclosed porch is located on the rear (north) elevation of the dwelling and is original. The wood-frame enclosed porch is clad with vinyl siding and is capped by a sloping roof. Visible fenestration consists of a single-leaf, wood door with a single-light and 1/1, double-hung, vinyl-sash windows.

Site Notes:

August 2010: This two-story, single-family rowhouse is located on the north side of D Street, S.E. and is set back approximately ten feet from the concrete sidewalk. The dwelling is adjacent to 1720 and 1724 D Street, S.E. The raised, landscaped front yard is planted with mature shrubs and foundation plantings and is bounded by a low, stone retaining wall. Concrete steps provide access to the primary entrance from the public sidewalk. The rear yard is surrounded by a wood fence. An alley is located north of the dwelling.

**NOTABLE FEATURES DATA**

Component Feature

**EXTERIOR MATERIALS DATA**

Roof Component Material Color Treatment Source

Wall Component Material Color Treatment Source

Structure Component Material Feature Source

Materials Notes:

[Empty text box for materials notes]

**WINDOW/DOOR/INTERIOR DATA**

Window Location Aperture Shape Type Lights Material

Door Location Aperture Shape Type Panels Material

Notable Interior Plan(s)

Notable Interior Feature(s)

Interior Notes:

[Empty text box for interior notes]

**PLAN/SURVEY/DESIGNATION DATA**

Neighborhood: **Capitol Hill**

Historic District(s)

Subdivision:

Ward/ANC:

Zoning:

Contributing:

Designation Event(s)

Survey(s)

Level(s) of Investigation

**Capitol Hill Southeast Phase II (2010)**

**Permit Research  
Reconnaissance Survey**

**PHOTOS - DIGITIZED**

Caption:

**Image File Not Found**

Path: **X:\SD Databases\SE Phase  
I\Database\Pictures\Square 1100\**

File: **1722\_D\_Street\_SE\_facade\_looking\_NE.JPG**

Date:: Photog:

Code:: R: Fr:

Caption:

**Image File Not Found**

Path: **X:\SD Databases\SE Phase  
I\Database\Pictures\Square 1100\**

File: **1722\_D\_Street\_SE\_facade\_looking\_NW.JPG**

Date:: Photog:

Code:: R: Fr:

Caption:

**Image File Not Found**

Path: **X:\SD Databases\SE Phase  
I\Database\Pictures\Square 1100\**

File: **1722\_D\_Street\_SE\_rear\_looking\_SW.JPG**

Date:: Photog:

Code:: R: Fr:

**PHOTOS - B/W OR NON-DIGITIZED**

Photo Code	Roll	Frame(s)	Date	Photographer	Caption
------------	------	----------	------	--------------	---------

**MISCELLANEOUS NOTES DATA**

Notes:

**PERMIT DATA**

Permit Issue Date	Number	Type	Remarks
-------------------	--------	------	---------

Permit Notes:

**BIBLIOGRAPHIC DATA**

---

**SIGNIFICANCE DATA**

---

Study Unit \_\_\_\_\_

Code

Criteria

---

**DATA PROCESSING EVENTS DATA**

---



# Resource All Data Report

# ID Number: 1100-0085

## BASICS DATA

ID Number: **1100-0085** Year Built: **1924** Data Source: **Permit**

Number Extended Street Quad Type of Address

**1724** **D Street** **SE Current**

Name(s) Type of Name

**Rowhouse, 1724 D Street, S.E.** **Common**

TaxCode1 TaxCode2 TaxCode3 Type Explain

**1100/0085** **Square/Lot** **Current**

## STATUS/PURPOSE/USE DATA

Resource Type: **Building** Status Current: **Extant**

Desig. Status: **Historic** Quality:

Purpose: **Rowhouse** Condition: **Good**

Function/Use Start Source Stop Source Explain

**Residential (Single-Family)** **1924** **Permit** **Historic/Current**

## CONSTRUCTION DATA

Construction Event Start Source Stop Source Cost Source

**Orig Construction** **1924** **Permit** **5000 Permit**

Construction Event Association Associated Name

**Orig Construction** **Architect** **Santmyers, George T.**

**Orig Construction** **Builder** **Jameson, Thomas A.**

**Orig Construction** **Owner** **Jameson, Thomas A.**

Construction Notes:

**One of seventeen similar rowhouses constructed from the same permit (#1696).**

## PEOPLE/EVENTS DATA

Racial Segregation Status:

## SETTING/SHAPE/SIZE DATA

Surroundings: **Urban**

Streetscape: **Intact**

Relate to Othr Bldgs: **Row (1 of 17)**

Relate to Street: **Raised Front Yard/Setback**

Massing: **Row Building/Front Porch**

Footprint: **Rectangular**

Number Stories: **2**

Bays Wide: **2**

Height:

Width: **16**

Depth/Length: **30**

SqFt:

Volume:

Lot Width

Lot Depth/Length:

Lot SqFt:

Acreage:

Has Driveway:

Cross Reference Notes:

Outbuilding Type

Contributing Status

Outbuilding Notes:

**STYLE/EXTERIOR DATA**

Architectural Style(s)

Colonial Revival  
Craftsman

Exterior & Architectural Notes:

August 2010: Constructed in 1924 by T.A. Jameson, this two-story, two-bay single-family rowhouse is reflective of the Colonial Revival and Craftsman styles and is one of seventeen similar dwellings constructed from the same permit (#1696). Set on a solid concrete foundation, this brick dwelling is faced with five-course, American-bond brick. Soldier brick stringcourses span the façade and are located above the first and second story window openings. A sloping roof caps the dwelling and is fronted along the façade (south elevation) by a pent roof. Slate shingles cover the pent, which is finished with visible rafter ends. An exterior-rear brick chimney rises from the north elevation and has a plain brick cap. The westernmost bay of the façade holds a single-leaf, paneled wood door, which is surmounted by a single-light transom. Additional façade openings hold 1/1, double-hung, vinyl-sash windows and paired one-light vinyl sliding windows. Each window opening has a concrete sill. A one-story, full-width porch spans the façade and is set on a brick pier foundation with decorative concrete block infill. The flat roof of the porch, featuring overhanging eaves, is supported by metal filigree posts. Metal balusters encircle the porch, which is accessed via poured concrete steps in the westernmost end bay.

A two-story enclosed porch, set on a brick pier foundation, is located on the rear (north) elevation of the dwelling and is original. The wood-frame enclosed porch is clad with vinyl siding and is capped by a sloping roof. Visible fenestration consists of a single-leaf wood door and paired 1/1, double-hung, vinyl-sash windows.

Site Notes:

August 2010: This two-story, single-family rowhouse is located on the north side of D Street, S.E. and is set back approximately ten feet from the concrete sidewalk. The dwelling is adjacent to 1722 and 1726 D Street, S.E. The raised, grassy front yard is marked by mature shrubs and foundation plantings and is bounded by a low, stone retaining wall. A concrete walkway leads from the front porch of the dwelling and ends at the sidewalk. The rear yard is bounded by wood fencing and is partially paved with concrete.

**NOTABLE FEATURES DATA**

Component Feature

**EXTERIOR MATERIALS DATA**

Roof Component Material Color Treatment Source

Wall Component Material Color Treatment Source

Structure Component Material Feature Source

Materials Notes:

[Empty text box for materials notes]

**WINDOW/DOOR/INTERIOR DATA**

Window Location Aperture Shape Type Lights Material

Door Location Aperture Shape Type Panels Material

Notable Interior Plan(s)

Notable Interior Feature(s)

Interior Notes:

[Empty text box for interior notes]

**PLAN/SURVEY/DESIGNATION DATA**

Neighborhood: **Capitol Hill**

Historic District(s)

Subdivision:

Ward/ANC:

Zoning:

Contributing:

Designation Event(s)

Survey(s)

Level(s) of Investigation

**Capitol Hill Southeast Phase II (2010)**

**Permit Research  
Reconnaissance Survey**

**PHOTOS - DIGITIZED**

Caption:

**Image File Not Found**

Path: **X:\SD Databases\SE Phase  
I\Database\Pictures\Square 1100\**

File: **1724\_D\_Street\_SE\_facade\_looking\_NE.JPG**

Date:: Photog:

Code:: R: Fr:

Caption:

**Image File Not Found**

Path: **X:\SD Databases\SE Phase  
I\Database\Pictures\Square 1100\**

File: **1724\_D\_Street\_SE\_facade\_looking\_NW.JPG**

Date:: Photog:

Code:: R: Fr:

Caption:

**Image File Not Found**

Path: **X:\SD Databases\SE Phase  
I\Database\Pictures\Square 1100\**

File: **1724\_D\_Street\_SE\_rear\_looking\_S.JPG**

Date:: Photog:

Code:: R: Fr:

**PHOTOS - B/W OR NON-DIGITIZED**

Photo Code	Roll	Frame(s)	Date	Photographer	Caption
------------	------	----------	------	--------------	---------

**MISCELLANEOUS NOTES DATA**

Notes:

**PERMIT DATA**

Permit Issue Date	Number	Type	Remarks
-------------------	--------	------	---------

Permit Notes:

**BIBLIOGRAPHIC DATA**

---

**SIGNIFICANCE DATA**

---

Study Unit \_\_\_\_\_

Code

Criteria

---

**DATA PROCESSING EVENTS DATA**

---

# Resource All Data Report

# ID Number: 1100-0084

## BASICS DATA

ID Number: **1100-0084** Year Built: **1924** Data Source: **Permit**

Number Extended Street Quad Type of Address

**1726** **D Street** **SE Current**

Name(s) Type of Name

**Rowhouse, 1726 D Street, S.E.** **Common**

TaxCode1 TaxCode2 TaxCode3 Type Explain

**1100/0084** **Square/Lot** **Current**

## STATUS/PURPOSE/USE DATA

Resource Type: **Building** Status Current: **Extant**

Desig. Status: **Historic** Quality:

Purpose: **Rowhouse** Condition: **Good**

Function/Use Start Source Stop Source Explain

**Residential (Single-Family)** **1924** **Permit** **Historic/Current**

## CONSTRUCTION DATA

Construction Event Start Source Stop Source Cost Source

**Orig Construction** **1924** **Permit** **5000 Permit**

Construction Event Association Associated Name

**Orig Construction** **Architect** **Santmyers, George T.**

**Orig Construction** **Builder** **Jameson, Thomas A.**

**Orig Construction** **Owner** **Jameson, Thomas A.**

Construction Notes:

**One of seventeen similar rowhouses constructed from the same permit (#1696).**

## PEOPLE/EVENTS DATA

Racial Segregation Status:

## SETTING/SHAPE/SIZE DATA

Surroundings: **Urban**

Streetscape: **Intact**

Relate to Othr Bldgs: **Row (1 of 17)**

Relate to Street: **Raised Front Yard/Setback**

Massing: **Row Building/Front Porch**

Footprint: **Rectangular**

Number Stories: **2**

Bays Wide: **2**

Height:

Width: **16**

Depth/Length: **30**

SqFt:

Volume:

Lot Width

Lot Depth/Length:

Lot SqFt:

Acreage:

Has Driveway:

Cross Reference Notes:

Outbuilding Type

Contributing Status

**Garage**

Outbuilding Notes:

**August 2010: A one-story, one-bay garage, constructed c. 1930, is located north of the dwelling. The wood-frame garage is clad with pressed metal siding and is capped by a sloping roof. Overhanging eaves finish the roof. A tri-fold metal door pierces the north elevation.**

**STYLE/EXTERIOR DATA**

Architectural Style(s)

Colonial Revival

Craftsman

Exterior & Architectural Notes:

August 2010: Constructed in 1924 by T.A. Jameson, this two-story, two-bay single-family rowhouse is reflective of the Colonial Revival and Craftsman styles and is one of seventeen similar dwellings constructed from the same permit (#1696). Set on a solid concrete foundation, this brick dwelling is faced with five-course, American-bond brick. Soldier brick stringcourses span the façade and are located above the first and second story window openings. A sloping roof caps the dwelling and is fronted along the façade (south elevation) by a pent roof. Slate shingles cover the pent, which is finished with visible rafter ends. An exterior-rear brick chimney rises from the north elevation and has a plain brick cap. The westernmost bay of the façade holds a single-leaf, paneled wood door with lights, which is surmounted by a single-light transom. Additional façade openings hold single and paired 1/1, double-hung, vinyl-sash windows. Each window opening has a concrete sill. A one-story, full-width porch spans the façade and is set on a brick pier foundation with decorative concrete block infill. The flat roof of the porch, featuring overhanging eaves, is supported by brick posts. Balusters encircle the porch, which is accessed via poured concrete steps in the westernmost end bay.

A two-story enclosed porch, set on a brick pier foundation, is located on the rear (north) elevation of the dwelling and is original. The wood-frame enclosed porch is clad with vinyl siding and is capped by a sloping roof. Visible fenestration consists of a single-leaf paneled wood door with lights and 1/1, double-hung, vinyl-sash windows.

Site Notes:

August 2010: This two-story, single-family rowhouse is located on the north side of D Street, S.E. and is set back approximately ten feet from the concrete sidewalk. The dwelling is adjacent to 1724 and 1728 D Street, S.E. The raised, grassy front yard is marked by mature shrubs and foundation plantings and is bounded by a low, stone retaining wall. A concrete walkway, with steps, leads from the front porch of the dwelling and ends at the sidewalk. The rear yard is enclosed by a metal chain-link fence. An alley is located north of the dwelling.

**NOTABLE FEATURES DATA**

Component Feature

**EXTERIOR MATERIALS DATA**

Roof Component Material Color Treatment Source

Wall Component Material Color Treatment Source

Structure Component Material Feature Source

Materials Notes:

[Empty text box for materials notes]

**WINDOW/DOOR/INTERIOR DATA**

Window Location Aperture Shape Type Lights Material

Door Location Aperture Shape Type Panels Material

Notable Interior Plan(s)

Notable Interior Feature(s)

Interior Notes:

[Empty text box for interior notes]

**PLAN/SURVEY/DESIGNATION DATA**

Neighborhood: **Capitol Hill**

Historic District(s)

---

Subdivision:

Ward/ANC:

Zoning:

Contributing:

Designation Event(s)

---

Survey(s)

---

Level(s) of Investigation

---

**Capitol Hill Southeast Phase II (2010)**

**Permit Research**

**Reconnaissance Survey**

---

**PHOTOS - DIGITIZED**

---

Caption:

**Image File Not Found**

Path: **X:\SD Databases\SE Phase  
I\Database\Pictures\Square 1100\**

File: **1726\_D\_Street\_SE\_facade\_looking\_NE.jpg**

Date:: Photog:

Code:: R: Fr:

---

Caption:

**Image File Not Found**

Path: **X:\SD Databases\SE Phase  
I\Database\Pictures\Square 1100\**

File: **1726\_D\_Street\_SE\_facade\_looking\_NW.JPG**

Date:: Photog:

Code:: R: Fr:

---

Caption:

**Image File Not Found**

Path: **X:\SD Databases\SE Phase  
I\Database\Pictures\Square 1100\**

File: **1726\_D\_Street\_SE\_garage\_looking\_SE.jpg**

Date:: Photog:

Code:: R: Fr:

---

Caption:

**Image File Not Found**

Path: **X:\SD Databases\SE Phase  
I\Database\Pictures\Square 1100\**

File: **1726\_D\_Street\_SE\_rear\_looking\_SE.JPG**

Date:: Photog:

Code:: R: Fr:

---

---

**PHOTOS - B/W OR NON-DIGITIZED**

---

Photo Code          Roll          Frame(s)          Date          Photographer          Caption

---

**MISCELLANEOUS NOTES DATA**

---

Notes:

**PERMIT DATA**

---

Permit Issue Date	Number	Type	Remarks
<b>08/15/1924</b>	<b>1696</b>	<b>Build</b>	

---

Permit Notes:

**BIBLIOGRAPHIC DATA**

---

**SIGNIFICANCE DATA**

---

Study Unit \_\_\_\_\_

Code	Criteria
------	----------

---

**DATA PROCESSING EVENTS DATA**

---



# Resource All Data Report

# ID Number: 1100-0083

## BASICS DATA

ID Number: **1100-0083** Year Built: **1924** Data Source: **Permit**

Number	Extended	Street	Quad	Type of Address
<b>1728</b>		<b>D Street</b>	<b>SE</b>	<b>Current</b>

Name(s)	Type of Name
<b>Rowhouse, 1728 D Street, S.E.</b>	<b>Common</b>

TaxCode1	TaxCode2	TaxCode3	Type	Explain
<b>1100/0083</b>			<b>Square/Lot</b>	<b>Current</b>

## STATUS/PURPOSE/USE DATA

Resource Type: **Building** Status Current: **Extant**  
Desig. Status: **Historic** Quality:  
Purpose: **Rowhouse** Condition: **Good**

Function/Use	Start	Source	Stop	Source	Explain
<b>Residential (Single-Family)</b>	<b>1924</b>	<b>Permit</b>			<b>Historic/Current</b>

## CONSTRUCTION DATA

Construction Event	Start	Source	Stop	Source	Cost Source
<b>Orig Construction</b>	<b>1924</b>	<b>Permit</b>			<b>5000 Permit</b>

Construction Event	Association	Associated Name
<b>Orig Construction</b>	<b>Architect</b>	<b>Santmyers, George T.</b>
<b>Orig Construction</b>	<b>Builder</b>	<b>Jameson, Thomas A.</b>
<b>Orig Construction</b>	<b>Owner</b>	<b>Jameson, Thomas A.</b>

Construction Notes:

**One of seventeen similar rowhouses constructed from the same permit (#1696).**

## PEOPLE/EVENTS DATA

Racial Segregation Status:

## SETTING/SHAPE/SIZE DATA

Surroundings: **Urban**  
Streetscape: **Intact**  
Relate to Othr Bldgs: **Row (1 of 17)**  
Relate to Street: **Raised Front Yard/Setback**  
Massing: **Row Building/Front Porch**  
Footprint: **Rectangular**

Cross Reference Notes:

Number Stories: **2**  
Bays Wide: **2**  
Height:   
Width: **16**  
Depth/Length: **30**  
SqFt:

Outbuilding Type	Contributing Status
------------------	---------------------

Volume:  
Lot Width  
Lot Depth/Length:  
Lot SqFt:  
Acreage:  
Has Driveway:

Outbuilding Notes:

**STYLE/EXTERIOR DATA**

Architectural Style(s)

**Colonial Revival  
Craftsman**

Exterior & Architectural Notes:

**August 2010:** Constructed in 1924 by T.A. Jameson, this two-story, two-bay single-family rowhouse is reflective of the Colonial Revival and Craftsman styles and is one of seventeen similar dwellings constructed from the same permit (#1696). Set on a solid concrete foundation, this brick dwelling is faced with five-course, American-bond brick. Soldier brick stringcourses span the façade and are located above the first and second story window openings. A sloping roof caps the dwelling and is fronted along the façade (south elevation) by a pent roof. Slate shingles cover the pent, which is finished with visible rafter ends. An exterior-rear brick chimney rises from the north elevation and has a plain brick cap. The westernmost bay of the façade holds a single-leaf, paneled wood door with lights, which is surmounted by a single-light transom. Additional façade openings hold single and paired 1/1, double-hung, vinyl-sash windows. Each window opening has a concrete sill. A one-story, full-width porch spans the façade and is set on a brick pier foundation with decorative concrete block infill. The flat roof of the porch, featuring overhanging eaves, is supported by brick posts. Metal balusters encircle the porch, which is accessed via poured concrete steps in the westernmost end bay.

A two-story enclosed porch is located on the rear (north) elevation of the dwelling and is original. The wood-frame enclosed porch is clad with aluminum siding and is capped by a sloping roof. Visible fenestration consists of a single-leaf, wood door with a single-light and 1/1, double-hung, vinyl-sash windows.

Site Notes:

**August 2010:** This two-story, single-family rowhouse is located on the north side of D Street, S.E. and is set back approximately ten feet from the concrete sidewalk. The dwelling is adjacent to 1726 and 1730 D Street, S.E. The raised, grassy front yard is marked by mature shrubs and is bounded by a low, stone retaining wall. A concrete walkway provides access to the property from the public sidewalk. The grassy rear yard is surrounded by a metal chain-link fence and features a concrete parking pad. An alley is located north of the dwelling.

**NOTABLE FEATURES DATA**

Component	Feature
-----------	---------

**EXTERIOR MATERIALS DATA**

Roof Component	Material	Color	Treatment	Source
Wall Component	Material	Color	Treatment	Source
Structure Component	Material	Feature		Source

Materials Notes:

**WINDOW/DOOR/INTERIOR DATA**

Window Location	Aperture Shape	Type	Lights	Material
Door Location	Aperture Shape	Type	Panels	Material

Notable Interior Plan(s)

Notable Interior Feature(s)

Interior Notes:

**PLAN/SURVEY/DESIGNATION DATA**

Neighborhood: **Capitol Hill**

Historic District(s)

Subdivision:

Ward/ANC:

Zoning:

Contributing:

Designation Event(s)

Survey(s)

Level(s) of Investigation

**Capitol Hill Southeast Phase II (2010)**

**Permit Research  
Reconnaissance Survey**

**PHOTOS - DIGITIZED**

Caption:

**Image File Not Found**

Path: **X:\SD Databases\SE Phase  
I\Database\Pictures\Square 1100\**

File: **1728\_D\_Street\_SE\_facade\_looking\_NE.JPG**

Date:: Photog:

Code:: R: Fr:

Caption:

**Image File Not Found**

Path: **X:\SD Databases\SE Phase  
I\Database\Pictures\Square 1100\**

File: **1728\_D\_Street\_SE\_facade\_looking\_NW.JPG**

Date:: Photog:

Code:: R: Fr:

Caption:

**Image File Not Found**

Path: **X:\SD Databases\SE Phase  
I\Database\Pictures\Square 1100\**

File: **1728\_D\_Street\_SE\_rear\_looking\_S.JPG**

Date:: Photog:

Code:: R: Fr:

**PHOTOS - B/W OR NON-DIGITIZED**

Photo Code	Roll	Frame(s)	Date	Photographer	Caption
------------	------	----------	------	--------------	---------

**MISCELLANEOUS NOTES DATA**

Notes:

**PERMIT DATA**

Permit Issue Date	Number	Type	Remarks
-------------------	--------	------	---------

Permit Notes:

**BIBLIOGRAPHIC DATA**

---

**SIGNIFICANCE DATA**

---

Study Unit \_\_\_\_\_

Code

Criteria

---

**DATA PROCESSING EVENTS DATA**

---

# Resource All Data Report

# ID Number: 1100-0082

## BASICS DATA

ID Number: **1100-0082** Year Built: **1924** Data Source: **Permit**

Number	Extended	Street	Quad	Type of Address
<b>1730</b>		<b>D Street</b>	<b>SE</b>	<b>Current</b>

Name(s)	Type of Name
<b>Rowhouse, 1730 D Street, S.E.</b>	<b>Common</b>

TaxCode1	TaxCode2	TaxCode3	Type	Explain
<b>1100/0082</b>			<b>Square/Lot</b>	<b>Current</b>

## STATUS/PURPOSE/USE DATA

Resource Type: **Building** Status Current: **Extant**  
Desig. Status: **Historic** Quality:  
Purpose: **Rowhouse** Condition: **Good**

Function/Use	Start	Source	Stop	Source	Explain
<b>Residential (Single-Family)</b>	<b>1924</b>	<b>Permit</b>			<b>Historic/Current</b>

## CONSTRUCTION DATA

Construction Event	Start	Source	Stop	Source	Cost Source
<b>Orig Construction</b>	<b>1924</b>	<b>Permit</b>			<b>5000 Permit</b>

Construction Event	Association	Associated Name
<b>Orig Construction</b>	<b>Architect</b>	<b>Santmyers, George T.</b>
<b>Orig Construction</b>	<b>Builder</b>	<b>Jameson, Thomas A.</b>
<b>Orig Construction</b>	<b>Owner</b>	<b>Jameson, Thomas A.</b>

Construction Notes:

**Constructed as one of seventeen similar rowhouses from the same permit (#1696).**

## PEOPLE/EVENTS DATA

Racial Segregation Status:

## SETTING/SHAPE/SIZE DATA

Surroundings: **Urban**  
Streetscape: **Intact**  
Relate to Othr Bldgs: **Row (1 of 17)**  
Relate to Street: **Raised Front Yard/Setback**  
Massing: **Row Building/Front Porch**  
Footprint: **Rectangular**

Cross Reference Notes:

Number Stories: **2**  
Bays Wide: **2**  
Height:   
Width: **16**  
Depth/Length: **30**  
SqFt:

Outbuilding Type	Contributing Status
------------------	---------------------

Volume:  
Lot Width

Lot Depth/Length:

Lot SqFt:

Acreage:

Has Driveway:

Outbuilding Notes:

**STYLE/EXTERIOR DATA**

Architectural Style(s)

**Colonial Revival  
Craftsman**

Exterior & Architectural Notes:

**August 2010:** Constructed in 1924 by T.A. Jameson, this two-story, two-bay single-family rowhouse is reflective of the Colonial Revival and Craftsman styles and is one of seventeen similar dwellings constructed from the same permit (#1696). Set on a solid concrete foundation, this brick dwelling is faced with five-course, American-bond brick. Soldier brick stringcourses span the façade and are located above the first and second story window openings. A sloping roof caps the dwelling and is fronted along the façade (south elevation) by a pent roof. Slate shingles cover the pent, which is finished with visible rafter ends. An exterior-rear brick chimney rises from the north elevation and has a plain brick cap. The westernmost bay of the façade holds a single-leaf, paneled wood door, which is surmounted by a single-light transom. Additional façade openings hold single and paired 1/1, double-hung, vinyl-sash windows. Each window opening has a concrete sill. A one-story, full-width porch spans the façade and is set on a brick pier foundation with decorative concrete block infill. The flat roof of the porch, featuring overhanging eaves, is supported by brick posts. A balustrade, composed of decorative concrete blocks, encircles the porch, which is accessed via poured concrete steps in the westernmost end bay.

A two-story enclosed porch, set on a brick pier foundation, is located on the rear (north) elevation of the dwelling and is original. The wood-frame enclosed porch is clad with aluminum siding and is capped by a sloping roof. Visible fenestration consists of a single-leaf, wood door and 1/1, double-hung, vinyl-sash windows.

Site Notes:

**August 2010:** This two-story, single-family dwelling is located on the north side of D Street, S.E. and is set back approximately ten feet from the concrete sidewalk. The dwelling is adjacent to 1728 and 1732 D Street, S.E. The raised, grassy front yard is bounded by a low, stone retaining wall. A concrete walkway leads from the public sidewalk and ends at the front porch of the dwelling. The grassy rear yard is surrounded by wood fencing and metal chain-link fencing and is marked by a concrete walkway and parking pad. An alley is located north of the dwelling.

**NOTABLE FEATURES DATA**

Component Feature

**EXTERIOR MATERIALS DATA**

Roof Component Material Color Treatment Source

Wall Component Material Color Treatment Source

Structure Component Material Feature Source

Materials Notes:

[Empty text box for materials notes]

**WINDOW/DOOR/INTERIOR DATA**

Window Location Aperture Shape Type Lights Material

Door Location Aperture Shape Type Panels Material

Notable Interior Plan(s)

Notable Interior Feature(s)

Interior Notes:

[Empty text box for interior notes]

**PLAN/SURVEY/DESIGNATION DATA**

Neighborhood: **Capitol Hill**

Historic District(s)

Subdivision:

Ward/ANC:

Zoning:

Contributing:

Designation Event(s)

Survey(s)

Level(s) of Investigation

**Capitol Hill Southeast Phase II (2010)**

**Permit Research  
Reconnaissance Survey**

**PHOTOS - DIGITIZED**

Caption:

**Image File Not Found**

Path: **X:\SD Databases\SE Phase  
I\Database\Pictures\Square 1100\**

File: **1730\_D\_Street\_SE\_facade\_looking\_N.JPG**

Date:: Photog:

Code:: R: Fr:

Caption:

**Image File Not Found**

Path: **X:\SD Databases\SE Phase  
I\Database\Pictures\Square 1100\**

File: **1730\_D\_Street\_SE\_facade\_looking\_NW.JPG**

Date:: Photog:

Code:: R: Fr:

Caption:

**Image File Not Found**

Path: **X:\SD Databases\SE Phase  
I\Database\Pictures\Square 1100\**

File: **1730\_D\_Street\_SE\_rear\_looking\_S.JPG**

Date:: Photog:

Code:: R: Fr:

**PHOTOS - B/W OR NON-DIGITIZED**

Photo Code	Roll	Frame(s)	Date	Photographer	Caption
------------	------	----------	------	--------------	---------

**MISCELLANEOUS NOTES DATA**

Notes:

**PERMIT DATA**

Permit Issue Date	Number	Type	Remarks
-------------------	--------	------	---------

Permit Notes:

**BIBLIOGRAPHIC DATA**

---

**SIGNIFICANCE DATA**

---

Study Unit \_\_\_\_\_

Code

Criteria

---

**DATA PROCESSING EVENTS DATA**

---



# Resource All Data Report

# ID Number: 1100-0081

## BASICS DATA

ID Number: **1100-0081** Year Built: **1924** Data Source: **Permit**

Number Extended Street Quad Type of Address

**1732** **D Street** **SE Current**

Name(s) Type of Name

**Rowhouse, 1732 D Street, S.E.** **Common**

TaxCode1 TaxCode2 TaxCode3 Type Explain

**1100/0081** **Square/Lot** **Current**

## STATUS/PURPOSE/USE DATA

Resource Type: **Building** Status Current: **Extant**

Desig. Status: **Historic** Quality:

Purpose: **Rowhouse** Condition: **Good**

Function/Use Start Source Stop Source Explain

**Residential (Single-Family)** **1924** **Permit** **Historic/Current**

## CONSTRUCTION DATA

Construction Event Start Source Stop Source Cost Source

**Orig Construction** **1924** **Permit** **5000 Permit**

Construction Event Association Associated Name

**Orig Construction** **Architect** **Santmyers, George T.**

**Orig Construction** **Builder** **Jameson, Thomas A.**

**Orig Construction** **Owner** **Jameson, Thomas A.**

Construction Notes:

**One of seventeen similar rowhouses constructed from the same permit (#1696).**

## PEOPLE/EVENTS DATA

Racial Segregation Status:

## SETTING/SHAPE/SIZE DATA

Surroundings: **Urban**

Streetscape: **Intact**

Relate to Othr Bldgs: **Row (1 of 17)**

Relate to Street: **Raised Front Yard/Setback**

Massing: **Row Building/Front Porch**

Footprint: **Rectangular**

Number Stories: **2**

Bays Wide: **2**

Height:

Width: **16**

Depth/Length: **30**

SqFt:

Volume:

Lot Width

Lot Depth/Length:

Lot SqFt:

Acreage:

Has Driveway:

Cross Reference Notes:

Outbuilding Type

Contributing Status

**Garage**

Outbuilding Notes:

**August 2010: A one-story, one-bay garage, constructed c. 2000, is located north of the dwelling. Set on a solid concrete-block foundation, this concrete-block building is faced with stretcher-bond brick on the façade (north elevation). A front-gabled roof, featuring raking wood boards, caps the garage and is covered**

with asphalt shingles. Wood weatherboard siding covers the upper gable end. A roll-up, paneled vinyl door fenestrates the building. Several window openings are covered with wood lattice.

## STYLE/EXTERIOR DATA

Architectural Style(s)

Colonial Revival  
Classical Revival

Exterior & Architectural Notes:

August 2010: Constructed in 1924 by T.A. Jameson, this two-story, two-bay single-family rowhouse is reflective of the Colonial Revival and Classical Revival styles and is one of seventeen similar dwellings constructed from the same permit (#1696). Set on a solid concrete foundation, this brick dwelling is faced with five-course, American-bond brick. Soldier brick stringcourses span the façade and are located above the first and second story window openings. Rectangular concrete panels are sited above each second story window opening. A sloping roof caps the dwelling and is finished with a molded metal cornice. An exterior-rear brick chimney rises from the north elevation and has a plain cap. The westernmost bay of the façade (south elevation) holds a single-leaf, paneled wood door, which is surmounted by a single-light wood transom. Additional façade openings hold single and paired 1/1, double-hung, vinyl-sash windows with false 6/1 vinyl muntins. Each window is finished with a concrete sill. A one-story, full-width porch spans the façade and is set on a brick pier foundation with decorative concrete block infill. The flat roof of the porch, featuring overhanging eaves and block modillions, is supported by metal filigree posts. Metal balusters encircle the porch, which is accessed via poured concrete steps in the westernmost end bay. The east (side) elevation is fenestrated with single and paired 1/1, double-hung, vinyl-sash windows with false 6/1 vinyl muntins and one-light vinyl windows with false four-light vinyl muntins.

A two-story enclosed porch is located on the rear (north) elevation of the dwelling and is original. The wood-frame enclosed porch is clad with vinyl siding and is capped by a sloping roof. Visible fenestration consists of a single-leaf, paneled wood door with lights and 1/1, double-hung, vinyl-sash windows with false 6/1 vinyl muntins.

Site Notes:

August 2010: This two-story, single-family rowhouse is located on the north side of D Street, S.E. and is set back approximately ten feet from the concrete sidewalk. The west (side) elevation of the dwelling is adjacent to 1730 D Street, S.E. and an asphalt alley runs parallel to the east (side) elevation of the dwelling. The raised, grassy front yard is marked by mature shrubs, trees, and foundation plantings and is bounded by a low, stone retaining wall that is topped by a metal milled point fence. A brick walkway, with steps, provides access to the property from the concrete sidewalk. The rear yard is surrounded by wood fencing. An alley is located north of the dwelling.

## NOTABLE FEATURES DATA

Component	Feature
-----------	---------

## EXTERIOR MATERIALS DATA

Roof Component	Material	Color	Treatment	Source
----------------	----------	-------	-----------	--------

Wall Component	Material	Color	Treatment	Source
----------------	----------	-------	-----------	--------

Structure Component	Material	Feature	Source
---------------------	----------	---------	--------

Materials Notes:

## WINDOW/DOOR/INTERIOR DATA

Window Location	Aperture Shape	Type	Lights	Material
-----------------	----------------	------	--------	----------

Door Location	Aperture Shape	Type	Panels	Material
---------------	----------------	------	--------	----------

Notable Interior Plan(s)

Notable Interior Feature(s)

Interior Notes:

[Empty rectangular box for interior notes]

**PLAN/SURVEY/DESIGNATION DATA**

---

Neighborhood: <b>Capitol Hill</b>	Historic District(s)
Subdivision:	_____
Ward/ANC:	
Zoning:	Designation Event(s)
Contributing:	_____
Survey(s)	Level(s) of Investigation
<b>Capitol Hill Southeast Phase II (2010)</b>	<b>Permit Research</b>
	<b>Reconnaissance Survey</b>

**PHOTOS - DIGITIZED**

---

Caption:

**Image File Not Found**

Path: X:\SD Databases\SE Phase  
I\Database\Pictures\Square 1100\  
File: 1732\_D\_Street\_SE\_facade\_looking\_N.jpg  
Date:: Photog:  
Code:: R: Fr:

---

Caption:

**Image File Not Found**

Path: X:\SD Databases\SE Phase  
I\Database\Pictures\Square 1100\  
File: 1732\_D\_Street\_SE\_facade\_looking\_NW.JPG  
Date:: Photog:  
Code:: R: Fr:

---

Caption:

**Image File Not Found**

Path: X:\SD Databases\SE Phase  
I\Database\Pictures\Square 1100\  
File: 1732\_D\_Street\_SE\_garage\_looking\_SE.JPG  
Date:: Photog:  
Code:: R: Fr:

---

Caption:

## Image File Not Found

Path: X:\SD Databases\SE Phase  
I\Database\Pictures\Square 1100\

File: 1732\_D\_Street\_SE\_rear\_looking\_SE.JPG

Date:: Photog:

Code:: R: Fr:

Caption:

## Image File Not Found

Path: X:\SD Databases\SE Phase  
I\Database\Pictures\Square 1100\

File: 1732\_D\_Street\_SE\_rear\_looking\_SW.jpg

Date:: Photog:

Code:: R: Fr:

### PHOTOS - B/W OR NON-DIGITIZED

Photo Code	Roll	Frame(s)	Date	Photographer	Caption
------------	------	----------	------	--------------	---------

### MISCELLANEOUS NOTES DATA

Notes:

### PERMIT DATA

Permit Issue Date	Number	Type	Remarks
-------------------	--------	------	---------

08/15/1924	1696	Build	
------------	------	-------	--

Permit Notes:

### BIBLIOGRAPHIC DATA

### SIGNIFICANCE DATA

Study Unit

Code	Criteria
------	----------

### DATA PROCESSING EVENTS DATA

# Resource All Data Report

# ID Number: 1100-0104

## BASICS DATA

ID Number: **1100-0104** Year Built: **1925** Data Source: **Permit**

Number Extended Street Quad Type of Address

**1734** **D Street** **SE Current**

Name(s) Type of Name

**Rowhouse, 1734 D Street, S.E.** **Common**

TaxCode1 TaxCode2 TaxCode3 Type Explain

**1100/0104** **Square/Lot** **Current**

## STATUS/PURPOSE/USE DATA

Resource Type: **Building** Status Current: **Extant**

Desig. Status: **Historic** Quality:

Purpose: **Rowhouse** Condition: **Good**

Function/Use Start Source Stop Source Explain

**Residential (Single-Family)** **1925** **Permit** **Historic/Current**

## CONSTRUCTION DATA

Construction Event Start Source Stop Source Cost Source

**Orig Construction** **1925** **Permit** **5000 Permit**

Construction Event Association Associated Name

**Orig Construction** **Architect** **Santmyers, George T.**

**Orig Construction** **Builder** **Jameson, Thomas A.**

**Orig Construction** **Owner** **Jameson, Thomas A.**

Construction Notes:

**One of six similar rowhouses constructed from the same permit (#8619).**

## PEOPLE/EVENTS DATA

Racial Segregation Status:

## SETTING/SHAPE/SIZE DATA

Surroundings: **Urban**

Streetscape: **Intact**

Relate to Othr Bldgs: **Row (1 of 6)**

Relate to Street: **Raised Front Yard/Setback**

Massing: **Row Building/Front Porch**

Footprint: **Rectangular**

Number Stories: **2**

Bays Wide: **2**

Height:

Width: **16**

Depth/Length: **30**

SqFt:

Volume:

Lot Width

Lot Depth/Length:

Lot SqFt:

Acreage:

Has Driveway:

Cross Reference Notes:

Outbuilding Type

Contributing Status

Outbuilding Notes:

**STYLE/EXTERIOR DATA**

Architectural Style(s)

Colonial Revival

Classical Revival

Exterior & Architectural Notes:

August 2010: Constructed in 1925 by T.A. Jameson, this two-story, two-bay single-family rowhouse is reflective of the Colonial Revival and Classical Revival styles and is one of six similar dwellings constructed from the same permit (#8619). Set on a solid concrete foundation, this brick dwelling is faced with five-course, American-bond brick. Soldier brick stringcourses span the façade and are located above the first and second story window openings. Molded concrete panels, featuring swag molding, are sited above each second story window opening. A sloping roof caps the dwelling and is finished with a molded metal cornice. An exterior-rear brick chimney rises from the north elevation and has a plain cap. The easternmost bay of the façade (south elevation) holds a single-leaf, paneled wood door with lights, which is surmounted by a single-light wood transom. Additional façade openings hold single and paired 1/1, double-hung, vinyl-sash windows. Each window is finished with a concrete sill. A one-story, full-width porch spans the façade and is set on a brick pier foundation with decorative honeycomb brickwork infill. The flat roof of the porch, featuring overhanging eaves and block modillions, is supported by brick posts. Metal balusters encircle the porch, which is accessed via poured concrete steps in the easternmost end bay. The west (side) elevation is fenestrated with 1/1, double-hung, vinyl-sash windows, one-light vinyl awning windows, and paired one-light vinyl sliding windows. Each window opening has a concrete sill.

A two-story enclosed porch, set on a brick pier foundation, is located on the rear (north) elevation of the dwelling and is original. The wood-frame enclosed porch is clad with vinyl siding and is capped by a sloping roof. Visible fenestration consists of a single-leaf, wood door with a diamond light and 1/1, double-hung, vinyl-sash windows.

Site Notes:

August 2010: This two-story, single-family rowhouse is located on the north side of D Street, S.E. and is set back approximately ten feet from the concrete sidewalk. The east (side) elevation of the dwelling is adjacent to 1736 D Street, S.E. and an asphalt alley runs parallel to the west side of the property. The raised, grassy front yard is surrounded by a metal chain-link fence and is bounded by a low, stone retaining wall. A concrete walkway, with steps, leads from the front porch of the dwelling and ends at the sidewalk. The rear yard is paved with concrete and is surrounded by a metal chain-link fence. An alley is located north of the dwelling.

**NOTABLE FEATURES DATA**

Component	Feature
-----------	---------

**EXTERIOR MATERIALS DATA**

Roof Component	Material	Color	Treatment	Source
----------------	----------	-------	-----------	--------

Wall Component	Material	Color	Treatment	Source
----------------	----------	-------	-----------	--------

Structure Component	Material	Feature	Source
---------------------	----------	---------	--------

Materials Notes:

[Empty text box for materials notes]

**WINDOW/DOOR/INTERIOR DATA**

Window Location	Aperture Shape	Type	Lights	Material
-----------------	----------------	------	--------	----------

Door Location	Aperture Shape	Type	Panels	Material
---------------	----------------	------	--------	----------

Notable Interior Plan(s)

Notable Interior Feature(s)

Interior Notes:

[Empty text box for interior notes]

**PLAN/SURVEY/DESIGNATION DATA**

---

Neighborhood: **Capitol Hill** Historic District(s) \_\_\_\_\_  
Subdivision: \_\_\_\_\_  
Ward/ANC: \_\_\_\_\_  
Zoning: \_\_\_\_\_ Designation Event(s) \_\_\_\_\_  
Contributing: \_\_\_\_\_  
Survey(s) \_\_\_\_\_ Level(s) of Investigation \_\_\_\_\_  
**Capitol Hill Southeast Phase II (2010)** **Permit Research**  
**Reconnaissance Survey**

**PHOTOS - DIGITIZED**

---

Caption:

**Image File Not Found**

Path: X:\SD Databases\SE Phase  
II\Database\Pictures\Square 1100\  
File: 1734\_D\_Street\_SE\_facade\_looking\_NE.JPG  
Date:: Photog:  
Code:: R: Fr:

---

Caption:

**Image File Not Found**

Path: X:\SD Databases\SE Phase  
II\Database\Pictures\Square 1100\  
File: 1734\_D\_Street\_SE\_facade\_looking\_NW.JPG  
Date:: Photog:  
Code:: R: Fr:

---

Caption:

**Image File Not Found**

Path: X:\SD Databases\SE Phase  
II\Database\Pictures\Square 1100\  
File: 1734\_D\_Street\_SE\_rear\_looking\_SE.JPG  
Date:: Photog:  
Code:: R: Fr:

---

**PHOTOS - B/W OR NON-DIGITIZED**

---

Photo Code	Roll	Frame(s)	Date	Photographer	Caption
------------	------	----------	------	--------------	---------

---

**MISCELLANEOUS NOTES DATA**

---

Notes:

**PERMIT DATA**

---

Permit Issue Date	Number	Type	Remarks
04/02/1925	8619	Build	

Permit Notes:

**BIBLIOGRAPHIC DATA**

---

**SIGNIFICANCE DATA**

---

Study Unit \_\_\_\_\_

Code            Criteria \_\_\_\_\_

**DATA PROCESSING EVENTS DATA**

---



# Resource All Data Report

# ID Number: 1100-0103

## BASICS DATA

ID Number: **1100-0103** Year Built: **1925** Data Source: **Permit**

Number Extended Street Quad Type of Address

**1736** **D Street** **SE Current**

Name(s) Type of Name

**Rowhouse, 1736 D Street, S.E.** **Common**

TaxCode1 TaxCode2 TaxCode3 Type Explain

**1100/0103** **Square/Lot** **Current**

## STATUS/PURPOSE/USE DATA

Resource Type: **Building** Status Current: **Extant**

Desig. Status: **Historic** Quality:

Purpose: **Rowhouse** Condition: **Good**

Function/Use Start Source Stop Source Explain

**Residential (Single-Family)** **1925** **Permit** **Historic/Current**

## CONSTRUCTION DATA

Construction Event Start Source Stop Source Cost Source

**Orig Construction** **1925** **Permit** **5000 Permit**

Construction Event Association Associated Name

**Orig Construction** **Architect** **Santmyers, George T.**

**Orig Construction** **Builder** **Jameson, Thomas A.**

**Orig Construction** **Owner** **Jameson, Thomas A.**

Construction Notes:

**One of six similar rowhouses constructed from the same permit (#8619).**

## PEOPLE/EVENTS DATA

Racial Segregation Status:

## SETTING/SHAPE/SIZE DATA

Surroundings: **Urban**

Streetscape: **Intact**

Relate to Othr Bldgs: **Row (1 of 6)**

Relate to Street: **Raised Front Yard/Setback**

Massing: **Row Building/Front Porch**

Footprint: **Rectangular**

Number Stories: **2**

Bays Wide: **2**

Height:

Width: **16**

Depth/Length: **30**

SqFt:

Volume:

Lot Width

Lot Depth/Length:

Lot SqFt:

Acreage:

Has Driveway:

Cross Reference Notes:

Outbuilding Type

Contributing Status

Outbuilding Notes:

**STYLE/EXTERIOR DATA**

Architectural Style(s)

**Colonial Revival  
Craftsman**

Exterior & Architectural Notes:

**August 2010:** Constructed in 1925 by T.A. Jameson, this two-story, two-bay single-family rowhouse is reflective of the Colonial Revival and Craftsman styles and is one of six similar dwellings constructed from the same permit (#8619). Set on a solid concrete foundation, this brick dwelling is faced with five-course, American-bond brick. Soldier brick stringcourses span the façade and are located above the first and second story window openings. A sloping roof caps the dwelling and is fronted along the façade (south elevation) by a pent roof. Asphalt shingles cover the pent, which is finished with visible rafter ends. An exterior-rear brick chimney rises from the north elevation and has a plain brick cap. The westernmost bay of the façade holds a single-leaf, paneled wood door with a diamond light, which is surmounted by a single-light transom. Additional façade openings hold single and paired 1/1, double-hung, vinyl-sash windows. Each window opening has a concrete sill. A one-story, full-width porch spans the façade and is set on a brick pier foundation with decorative concrete block infill. The flat roof of the porch, featuring overhanging eaves, is supported by metal filigree posts. Metal balusters encircle the porch, which is accessed via poured concrete steps in the westernmost end bay.

A two-story enclosed porch, set on a brick pier foundation, is located on the rear (north) elevation of the dwelling and is original. The wood-frame enclosed porch is clad with vinyl siding and is capped by a sloping roof. Visible fenestration consists of a single-leaf, wood door with lights and 1/1, double-hung, vinyl-sash windows.

Site Notes:

**August 2010:** This two-story, single-family rowhouse is located on the north side of D Street, S.E. and is set back approximately ten feet from the concrete sidewalk. The dwelling is adjacent to 1734 and 1738 D Street, S.E. The raised, grassy front yard is bounded along its southern edge by a low, stone retaining wall. A concrete walkway leads from the public sidewalk to the front porch of the dwelling. A metal chain-link fence surrounds the rear yard of the property. An alley is located north of the dwelling.

**NOTABLE FEATURES DATA**

Component \_\_\_\_\_ Feature \_\_\_\_\_

**EXTERIOR MATERIALS DATA**

Roof Component \_\_\_\_\_ Material \_\_\_\_\_ Color \_\_\_\_\_ Treatment \_\_\_\_\_ Source \_\_\_\_\_

Wall Component \_\_\_\_\_ Material \_\_\_\_\_ Color \_\_\_\_\_ Treatment \_\_\_\_\_ Source \_\_\_\_\_

Structure Component \_\_\_\_\_ Material \_\_\_\_\_ Feature \_\_\_\_\_ Source \_\_\_\_\_

Materials Notes:

\_\_\_\_\_

**WINDOW/DOOR/INTERIOR DATA**

Window Location \_\_\_\_\_ Aperture Shape \_\_\_\_\_ Type \_\_\_\_\_ Lights \_\_\_\_\_ Material \_\_\_\_\_

Door Location \_\_\_\_\_ Aperture Shape \_\_\_\_\_ Type \_\_\_\_\_ Panels \_\_\_\_\_ Material \_\_\_\_\_

Notable Interior Plan(s) \_\_\_\_\_

Notable Interior Feature(s) \_\_\_\_\_

Interior Notes:

\_\_\_\_\_

**PLAN/SURVEY/DESIGNATION DATA**

Neighborhood: **Capitol Hill**

Historic District(s)

Subdivision:

Ward/ANC:

Zoning:

Contributing:

Designation Event(s)

Survey(s)

Level(s) of Investigation

**Capitol Hill Southeast Phase II (2010)**

**Permit Research  
Reconnaissance Survey**

**PHOTOS - DIGITIZED**

Caption:

**Image File Not Found**

Path: **X:\SD Databases\SE Phase  
I\Database\Pictures\Square 1100\**

File: **1736\_D\_Street\_SE\_facade\_looking\_NE.JPG**

Date:: Photog:

Code:: R: Fr:

Caption:

**Image File Not Found**

Path: **X:\SD Databases\SE Phase  
I\Database\Pictures\Square 1100\**

File: **1736\_D\_Street\_SE\_facade\_looking\_NW.JPG**

Date:: Photog:

Code:: R: Fr:

Caption:

**Image File Not Found**

Path: **X:\SD Databases\SE Phase  
I\Database\Pictures\Square 1100\**

File: **1736\_D\_Street\_SE\_rear\_looking\_S.JPG**

Date:: Photog:

Code:: R: Fr:

**PHOTOS - B/W OR NON-DIGITIZED**

Photo Code	Roll	Frame(s)	Date	Photographer	Caption
------------	------	----------	------	--------------	---------

**MISCELLANEOUS NOTES DATA**

Notes:

**PERMIT DATA**

Permit Issue Date	Number	Type	Remarks
-------------------	--------	------	---------

Permit Notes:

**BIBLIOGRAPHIC DATA**

---

**SIGNIFICANCE DATA**

---

Study Unit \_\_\_\_\_

Code

Criteria

---

**DATA PROCESSING EVENTS DATA**

---

# Resource All Data Report

# ID Number: 1100-0102

## BASICS DATA

ID Number: **1100-0102** Year Built: **1925** Data Source: **Permit**

Number Extended Street Quad Type of Address

**1738** **D Street** **SE Current**

Name(s) Type of Name

**Rowhouse, 1738 D Street, S.E.** **Common**

TaxCode1 TaxCode2 TaxCode3 Type Explain

**1100/0102** **Square/Lot** **Current**

## STATUS/PURPOSE/USE DATA

Resource Type: **Building** Status Current: **Extant**

Desig. Status: **Historic** Quality:

Purpose: **Rowhouse** Condition: **Good**

Function/Use Start Source Stop Source Explain

**Residential (Single-Family)** **1925** **Permit** **Historic/Current**

## CONSTRUCTION DATA

Construction Event Start Source Stop Source Cost Source

**Orig Construction** **1925** **Permit** **5000 Permit**

Construction Event Association Associated Name

**Orig Construction** **Architect** **Santmyers, George T.**

**Orig Construction** **Builder** **Jameson, Thomas A.**

**Orig Construction** **Owner** **Jameson, Thomas A.**

Construction Notes:

**One of six similar rowhouses constructed from the same permit (#8619).**

## PEOPLE/EVENTS DATA

Racial Segregation Status:

## SETTING/SHAPE/SIZE DATA

Surroundings: **Urban**

Streetscape: **Intact**

Relate to Othr Bldgs: **Row (1 of 6)**

Relate to Street: **Raised Front Yard/Setback**

Massing: **Row Building/Front Porch**

Footprint: **Rectangular**

Number Stories: **2**

Bays Wide: **2**

Height:

Width: **16**

Depth/Length: **30**

SqFt:

Volume:

Lot Width

Lot Depth/Length:

Lot SqFt:

Acreage:

Has Driveway:

Cross Reference Notes:

Outbuilding Type

Contributing Status

Outbuilding Notes:

**STYLE/EXTERIOR DATA**

Architectural Style(s)

**Colonial Revival  
Craftsman**

Exterior & Architectural Notes:

**August 2010:** Constructed in 1925 by T.A. Jameson, this two-story, two-bay single-family rowhouse is reflective of the Colonial Revival and Craftsman styles and is one of six similar dwellings constructed from the same permit (#8619). Set on a solid concrete foundation, this brick dwelling is faced with five-course, American-bond brick. Soldier brick stringcourses span the façade and are located above the first and second story window openings. A sloping roof caps the dwelling and is fronted along the façade (south elevation) by a pent roof. Asphalt shingles cover the pent, which is finished with visible rafter ends. An exterior-rear brick chimney rises from the north elevation and has a plain brick cap. The westernmost bay of the façade holds a replacement, single-leaf wood door with an oval light, which is surmounted by a single-light transom. Additional façade openings hold single and paired 1/1, double-hung, vinyl-sash windows. Each window opening has a concrete sill. A one-story, full-width porch spans the façade and is set on a brick pier foundation with honeycomb brickwork infill. The flat roof of the porch, featuring overhanging eaves, is supported by metal filigree posts. Metal balusters encircle the porch, which is accessed via poured concrete steps in the westernmost end bay.

A two-story enclosed porch, set on a brick pier foundation with concrete block infill, is located on the rear (north) elevation of the dwelling and is original. The wood-frame enclosed porch is clad with vinyl siding and is capped by a sloping roof. Visible fenestration consists of a single-leaf, wood door with lights and triple 1/1, double-hung, vinyl-sash windows. A wood deck extends from the rear elevation.

Site Notes:

**August 2010:** This two-story, single-family rowhouse is located on the north side of D Street, S.E. and is set back approximately ten feet from the concrete sidewalk. The dwelling is adjacent to 1736 and 1740 D Street, S.E. The raised, grassy front yard is bounded by a low, stone retaining wall. A concrete walkway, with steps, provides access to the property from the public sidewalk. The rear yard is grassy and is surrounded by a metal chain-link fence. An alley is located north of the dwelling.

**NOTABLE FEATURES DATA**

Component Feature

**EXTERIOR MATERIALS DATA**

Roof Component Material Color Treatment Source

Wall Component Material Color Treatment Source

Structure Component Material Feature Source

Materials Notes:

[Empty text box for materials notes]

**WINDOW/DOOR/INTERIOR DATA**

Window Location Aperture Shape Type Lights Material

Door Location Aperture Shape Type Panels Material

Notable Interior Plan(s)

Notable Interior Feature(s)

Interior Notes:

[Empty text box for interior notes]

**PLAN/SURVEY/DESIGNATION DATA**

Neighborhood: **Capitol Hill**

Historic District(s)

Subdivision:

Ward/ANC:

Zoning:

Contributing:

Designation Event(s)

Survey(s)

Level(s) of Investigation

**Capitol Hill Southeast Phase II (2010)**

**Permit Research  
Reconnaissance Survey**

**PHOTOS - DIGITIZED**

Caption:

**Image File Not Found**

Path: **X:\SD Databases\SE Phase  
I\Database\Pictures\Square 1100\**

File: **1738\_D\_Street\_SE\_facade\_looking\_NE.jpg**

Date:: Photog:

Code:: R: Fr:

Caption:

**Image File Not Found**

Path: **X:\SD Databases\SE Phase  
I\Database\Pictures\Square 1100\**

File: **1738\_D\_Street\_SE\_facade\_looking\_NW.JPG**

Date:: Photog:

Code:: R: Fr:

Caption:

**Image File Not Found**

Path: **X:\SD Databases\SE Phase  
I\Database\Pictures\Square 1100\**

File: **1738\_D\_Street\_SE\_rear\_looking\_S.jpg**

Date:: Photog:

Code:: R: Fr:

**PHOTOS - B/W OR NON-DIGITIZED**

Photo Code	Roll	Frame(s)	Date	Photographer	Caption
------------	------	----------	------	--------------	---------

**MISCELLANEOUS NOTES DATA**

Notes:

**PERMIT DATA**

Permit Issue Date	Number	Type	Remarks
-------------------	--------	------	---------

Permit Notes:

**BIBLIOGRAPHIC DATA**

---

**SIGNIFICANCE DATA**

---

Study Unit \_\_\_\_\_

Code

Criteria

---

**DATA PROCESSING EVENTS DATA**

---



# Resource All Data Report

# ID Number: 1100-0101

## BASICS DATA

ID Number: **1100-0101** Year Built: **1925** Data Source: **Permit**

Number Extended Street Quad Type of Address

**1740** **D Street** **SE Current**

Name(s) Type of Name

**Rowhouse, 1740 D Street, S.E.** **Common**

TaxCode1 TaxCode2 TaxCode3 Type Explain

**1100/0101** **Square/Lot** **Current**

## STATUS/PURPOSE/USE DATA

Resource Type: **Building** Status Current: **Extant**

Desig. Status: **Historic** Quality:

Purpose: **Rowhouse** Condition: **Good**

Function/Use Start Source Stop Source Explain

**Residential (Single-Family)** **1925** **Permit** **Historic/Current**

## CONSTRUCTION DATA

Construction Event Start Source Stop Source Cost Source

**Orig Construction** **1925** **Permit** **5000 Permit**

Construction Event Association Associated Name

**Orig Construction** **Architect** **Santmyers, George T.**

**Orig Construction** **Builder** **Jameson, Thomas A.**

**Orig Construction** **Owner** **Jameson, Thomas A.**

Construction Notes:

**One of six similar rowhouses constructed from the same permit (#8619).**

## PEOPLE/EVENTS DATA

Racial Segregation Status:

## SETTING/SHAPE/SIZE DATA

Surroundings: **Urban**

Streetscape: **Intact**

Relate to Othr Bldgs: **Row (1 of 6)**

Relate to Street: **Raised Front Yard/Setback**

Massing: **Row Building/Front Porch**

Footprint: **Rectangular**

Number Stories: **2**

Bays Wide: **2**

Height:

Width: **16**

Depth/Length: **30**

SqFt:

Volume:

Lot Width

Lot Depth/Length:

Lot SqFt:

Acreage:

Has Driveway:

Cross Reference Notes:

Outbuilding Type

Contributing Status

Outbuilding Notes:

**STYLE/EXTERIOR DATA**

Architectural Style(s)

**Colonial Revival  
Craftsman**

Exterior & Architectural Notes:

**August 2010:** Constructed in 1925 by T.A. Jameson, this two-story, two-bay single-family rowhouse is reflective of the Colonial Revival and Craftsman styles and is one of six similar dwellings constructed from the same permit (#8619). Set on a solid concrete foundation, this brick dwelling is faced with five-course, American-bond brick. Soldier brick stringcourses span the façade and are located above the first and second story window openings. A sloping roof caps the dwelling and is fronted along the façade (south elevation) by a pent roof. Asphalt shingles cover the pent. An exterior-rear brick chimney rises from the north elevation and has a plain brick cap. The westernmost bay of the façade holds a replacement, single-leaf, paneled wood door with lights, which is surmounted by a single-light transom. Additional façade openings hold single and paired 1/1, double-hung, vinyl-sash windows. Each window opening has a concrete sill. A one-story, full-width porch spans the façade and is set on a brick pier foundation with honeycomb brickwork infill. The flat roof of the porch, featuring overhanging eaves and block modillions, is supported by brick posts. Metal balusters encircle the porch, which is accessed via poured concrete steps in the westernmost end bay.

A two-story enclosed porch, set on a brick pier foundation, is located on the rear (north) elevation of the dwelling and is original. The wood-frame enclosed porch is clad with aluminum siding and is capped by a sloping roof. Visible fenestration consists of a single-leaf, metal door and 1/1, double-hung, vinyl-sash windows.

Site Notes:

**August 2010:** This two-story, single-family rowhouse is located on the north side of D Street, S.E. and is set back approximately ten feet from the concrete sidewalk. The dwelling is adjacent to 1738 and 1742 D Street, S.E. The raised, grassy front yard is marked by mature shrubs and is bounded along its southern edge by a low, stone retaining wall. A concrete walkway, with steps, provides access to the property from the concrete sidewalk. The rear yard is bounded by wood fencing and metal chain-link fencing. A concrete walkway leads from the alley to the rear entry of the dwelling. An alley is located north of the dwelling.

**NOTABLE FEATURES DATA**

Component Feature

**EXTERIOR MATERIALS DATA**

Roof Component Material Color Treatment Source

Wall Component Material Color Treatment Source

Structure Component Material Feature Source

Materials Notes:

[Empty text box for materials notes]

**WINDOW/DOOR/INTERIOR DATA**

Window Location Aperture Shape Type Lights Material

Door Location Aperture Shape Type Panels Material

Notable Interior Plan(s)

Notable Interior Feature(s)

Interior Notes:

[Empty text box for interior notes]

**PLAN/SURVEY/DESIGNATION DATA**

Neighborhood: **Capitol Hill**

Historic District(s)

Subdivision:

Ward/ANC:

Zoning:

Contributing:

Designation Event(s)

Survey(s)

Level(s) of Investigation

**Capitol Hill Southeast Phase II (2010)**

**Permit Research  
Reconnaissance Survey**

**PHOTOS - DIGITIZED**

Caption:

**Image File Not Found**

Path: **X:\SD Databases\SE Phase  
I\Database\Pictures\Square 1100\**

File: **1740\_D\_Street\_SE\_facade\_looking\_NE.JPG**

Date:: Photog:

Code:: R: Fr:

Caption:

**Image File Not Found**

Path: **X:\SD Databases\SE Phase  
I\Database\Pictures\Square 1100\**

File: **1740\_D\_Street\_SE\_facade\_looking\_NW.JPG**

Date:: Photog:

Code:: R: Fr:

Caption:

**Image File Not Found**

Path: **X:\SD Databases\SE Phase  
I\Database\Pictures\Square 1100\**

File: **1740\_D\_Street\_SE\_rear\_looking\_SE.JPG**

Date:: Photog:

Code:: R: Fr:

**PHOTOS - B/W OR NON-DIGITIZED**

Photo Code	Roll	Frame(s)	Date	Photographer	Caption
------------	------	----------	------	--------------	---------

**MISCELLANEOUS NOTES DATA**

Notes:

**PERMIT DATA**

Permit Issue Date	Number	Type	Remarks
-------------------	--------	------	---------

Permit Notes:

**BIBLIOGRAPHIC DATA**

---

**SIGNIFICANCE DATA**

---

Study Unit \_\_\_\_\_

Code

Criteria

---

**DATA PROCESSING EVENTS DATA**

---

# Resource All Data Report

# ID Number: 1100-0100

## BASICS DATA

ID Number: **1100-0100** Year Built: **1925** Data Source: **Permit**

Number Extended Street Quad Type of Address

**1742** **D Street** **SE Current**

Name(s) Type of Name

**Rowhouse, 1742 D Street, S.E.** **Common**

TaxCode1 TaxCode2 TaxCode3 Type Explain

**1100/0100** **Square/Lot** **Current**

## STATUS/PURPOSE/USE DATA

Resource Type: **Building** Status Current: **Extant**

Desig. Status: **Historic** Quality:

Purpose: **Rowhouse** Condition: **Good**

Function/Use Start Source Stop Source Explain

**Residential (Single-Family)** **1925** **Permit** **Historic/Current**

## CONSTRUCTION DATA

Construction Event Start Source Stop Source Cost Source

**Orig Construction** **1925** **Permit** **5000 Permit**

Construction Event Association Associated Name

**Orig Construction** **Architect** **Santmyers, George T.**

**Orig Construction** **Builder** **Jameson, Thomas A.**

**Orig Construction** **Owner** **Jameson, Thomas A.**

Construction Notes:

**One of six similar rowhouses constructed from the same permit (#8619).**

## PEOPLE/EVENTS DATA

Racial Segregation Status:

## SETTING/SHAPE/SIZE DATA

Surroundings: **Urban**

Streetscape: **Intact**

Relate to Othr Bldgs: **Row (1 of 6)**

Relate to Street: **Raised Front Yard/Setback**

Massing: **Row Building/Front Porch**

Footprint: **Rectangular**

Number Stories: **2**

Bays Wide: **2**

Height:

Width: **16**

Depth/Length: **30**

SqFt:

Volume:

Lot Width

Lot Depth/Length:

Lot SqFt:

Acreage:

Has Driveway:

Cross Reference Notes:

Outbuilding Type

Contributing Status

Outbuilding Notes:

**STYLE/EXTERIOR DATA**

Architectural Style(s)

**Colonial Revival**  
**Craftsman**

Exterior & Architectural Notes:

**August 2010:** Constructed in 1925 by T.A. Jameson, this two-story, two-bay single-family rowhouse is reflective of the Colonial Revival and Craftsman styles and is one of six similar dwellings constructed from the same permit (#8619). Set on a solid concrete foundation, this brick dwelling is faced with five-course, American-bond brick. Soldier brick stringcourses span the façade and are located above the first and second story window openings. A sloping roof caps the dwelling and is fronted along the façade (south elevation) by a pent roof. Asphalt shingles cover the pent. An exterior-rear brick chimney rises from the north elevation and has a plain brick cap. The westernmost bay of the façade holds a single-leaf, paneled wood door with lights, which is surmounted by a single-light transom. Additional façade openings hold single and paired 1/1, double-hung, vinyl-sash windows. Each window opening has a concrete sill. A one-story, full-width porch spans the façade and is set on a brick pier foundation with brick infill. The flat roof of the porch, featuring overhanging eaves, is supported by brick posts. Metal balusters encircle the porch, which is accessed via poured concrete steps in the westernmost end bay.

A two-story enclosed porch is located on the rear (north) elevation of the dwelling and is original. The wood-frame enclosed porch is clad with vinyl siding and is capped by a sloping roof. Visible fenestration consists of 1/1, double-hung, vinyl-sash windows.

A one-story, full-width addition is located on the rear elevation of the enclosed porch and was constructed c. 2005. The wood-frame addition is clad with vinyl siding and is capped by a sloping roof, covered with standing-seam metal. Two skylights pierce the roof. Single-leaf, wood-frame glass doors fenestrate the addition.

Site Notes:

**August 2010:** This two-story, single-family rowhouse is located north of the dwelling and is set back approximately ten feet from the concrete sidewalk. The dwelling is adjacent to 1740 and 1744 D Street, S.E. The raised, grassy front yard is marked by mature shrubs and foundation plantings and is bounded by a low, stone retaining wall. A concrete walkway leads from the front porch of the dwelling and ends at the sidewalk. The rear yard is enclosed by wood fencing. An alley is located north of the dwelling.

**NOTABLE FEATURES DATA**

Component	Feature
-----------	---------

**EXTERIOR MATERIALS DATA**

Roof Component	Material	Color	Treatment	Source
----------------	----------	-------	-----------	--------

Wall Component	Material	Color	Treatment	Source
----------------	----------	-------	-----------	--------

Structure Component	Material	Feature	Source
---------------------	----------	---------	--------

Materials Notes:

**WINDOW/DOOR/INTERIOR DATA**

Window Location	Aperture Shape	Type	Lights	Material
-----------------	----------------	------	--------	----------

Door Location	Aperture Shape	Type	Panels	Material
---------------	----------------	------	--------	----------

Notable Interior Plan(s)

Notable Interior Feature(s)

Interior Notes:

**PLAN/SURVEY/DESIGNATION DATA**

---

Neighborhood: **Capitol Hill** Historic District(s) \_\_\_\_\_  
Subdivision: \_\_\_\_\_  
Ward/ANC: \_\_\_\_\_  
Zoning: \_\_\_\_\_ Designation Event(s) \_\_\_\_\_  
Contributing: \_\_\_\_\_  
Survey(s) \_\_\_\_\_ Level(s) of Investigation \_\_\_\_\_  
**Capitol Hill Southeast Phase II (2010)** **Permit Research**  
**Reconnaissance Survey**

**PHOTOS - DIGITIZED**

---

Caption:

**Image File Not Found**

Path: X:\SD Databases\SE Phase  
II\Database\Pictures\Square 1100\  
File: 1742\_D\_Street\_SE\_facade\_looking\_N.JPG  
Date:: Photog:  
Code:: R: Fr:

---

Caption:

**Image File Not Found**

Path: X:\SD Databases\SE Phase  
II\Database\Pictures\Square 1100\  
File: 1742\_D\_Street\_SE\_facade\_looking\_NW.JPG  
Date:: Photog:  
Code:: R: Fr:

---

Caption:

**Image File Not Found**

Path: X:\SD Databases\SE Phase  
II\Database\Pictures\Square 1100\  
File: 1742\_D\_Street\_SE\_rear\_looking\_S.JPG  
Date:: Photog:  
Code:: R: Fr:

---

**PHOTOS - B/W OR NON-DIGITIZED**

---

Photo Code	Roll	Frame(s)	Date	Photographer	Caption
------------	------	----------	------	--------------	---------

---

**MISCELLANEOUS NOTES DATA**

---

Notes:

**PERMIT DATA**

---

Permit Issue Date	Number	Type	Remarks
04/02/1925	8619	Build	

Permit Notes:

**BIBLIOGRAPHIC DATA**

---

**SIGNIFICANCE DATA**

---

Study Unit \_\_\_\_\_

Code            Criteria \_\_\_\_\_

**DATA PROCESSING EVENTS DATA**

---



# Resource All Data Report

# ID Number: 1100-0099

## BASICS DATA

ID Number: **1100-0099** Year Built: **1925** Data Source: **Permit**

Number Extended Street Quad Type of Address

**1744** **D Street** **SE Current**

Name(s) Type of Name

**Rowhouse, 1744 D Street, S.E.** **Common**

TaxCode1 TaxCode2 TaxCode3 Type Explain

**1100/0099** **Square/Lot** **Current**

## STATUS/PURPOSE/USE DATA

Resource Type: **Building** Status Current: **Extant**

Desig. Status: **Historic** Quality:

Purpose: **Rowhouse** Condition: **Good**

Function/Use Start Source Stop Source Explain

**Residential (Single-Family)** **1925** **Permit** **Historic/Current**

## CONSTRUCTION DATA

Construction Event Start Source Stop Source Cost Source

**Orig Construction** **1925** **Permit** **5000 Permit**

Construction Event Association Associated Name

**Orig Construction** **Architect** **Santmyers, George T.**

**Orig Construction** **Builder** **Jameson, Thomas A.**

**Orig Construction** **Owner** **Jameson, Thomas A.**

Construction Notes:

**One of six similar rowhouses constructed from the same permit (#8619).**

## PEOPLE/EVENTS DATA

Racial Segregation Status:

## SETTING/SHAPE/SIZE DATA

Surroundings: **Urban**

Streetscape: **Intact**

Relate to Othr Bldgs: **Row (1 of 6)**

Relate to Street: **Raised Front Yard/Setback**

Massing: **Row Building/Front Porch**

Footprint: **Rectangular**

Number Stories: **2**

Bays Wide: **2**

Height:

Width: **16**

Depth/Length: **30**

SqFt:

Volume:

Lot Width

Lot Depth/Length:

Lot SqFt:

Acreage:

Has Driveway:

Cross Reference Notes:

Outbuilding Type

Contributing Status

**Garage**

Outbuilding Notes:

**August 2010: A one-story, one-bay garage, constructed c. 1925, is located north of the dwelling. The wood-frame garage is clad with pressed metal siding and is capped by a front-gabled roof. Corrugated metal covers the roof, which is accented by overhanging eaves. Double-leaf wood doors fenestrate the**

north elevation. A single-leaf opening pierces the west (side) elevation of the dwelling.

## STYLE/EXTERIOR DATA

Architectural Style(s)

Colonial Revival

Classical Revival

Exterior & Architectural Notes:

**August 2010:** Constructed in 1925 by T.A. Jameson, this two-story, two-bay single-family rowhouse is reflective of the Colonial Revival and Classical Revival styles and is one of six similar dwellings constructed from the same permit (#8619). Set on a solid concrete foundation, this brick dwelling is faced with five-course, American-bond brick. Soldier brick stringcourses span the façade and are located above the first and second story window openings. The east (side) elevation is parged. Molded concrete panels, featuring swag molding, are sited above each second story window opening. A sloping roof caps the dwelling and is finished with a molded metal cornice. An exterior-rear brick chimney rises from the north elevation and has a plain cap. The westernmost bay of the façade (south elevation) holds a replacement, single-leaf, wood door with lights, which is surmounted by a single-light wood transom. Additional façade openings hold single and paired 1/1, double-hung, vinyl-sash windows. Each window is finished with a concrete sill. A one-story, full-width porch spans the façade and is set on a brick pier foundation with decorative honeycomb brickwork infill. The flat roof of the porch, featuring overhanging eaves, is supported by brick posts. Metal balusters encircle the porch, which is accessed via poured concrete steps in the westernmost end bay. The east (side) elevation is fenestrated with a single-leaf, paneled metal door, 1/1, double-hung, vinyl-sash windows, six-light wood awning windows, and paired one-light vinyl sliding windows. Each window opening has a concrete sill.

A two-story enclosed porch, set on a raised foundation, is located on the rear (north) elevation of the dwelling and is original. The wood-frame enclosed porch is clad with vinyl siding and is capped by a sloping roof. Visible fenestration consists of a single-leaf, paneled metal door with lights and 1/1, double-hung, vinyl-sash windows. Double-leaf wood doors, providing access to the integrated garage, pierce the foundation of the east elevation.

Site Notes:

**August 2010:** This two-story, single-family rowhouse is located on the northwest corner of D Street, S.E. and 18th Street, S.E. and is set back approximately ten feet from the concrete sidewalk. The west (side) elevation of the dwelling is adjacent to 1742 D Street, S.E. The raised, grassy front yard is marked by mature shrubs and foundation plantings and is bounded by a low, stone retaining wall. A concrete walkway, with steps, provides access to the property from the public sidewalk. The rear yard is grassy. An alley is located north of the dwelling.

## NOTABLE FEATURES DATA

Component	Feature
-----------	---------

## EXTERIOR MATERIALS DATA

Roof Component	Material	Color	Treatment	Source
----------------	----------	-------	-----------	--------

Wall Component	Material	Color	Treatment	Source
----------------	----------	-------	-----------	--------

Structure Component	Material	Feature	Source
---------------------	----------	---------	--------

Materials Notes:

## WINDOW/DOOR/INTERIOR DATA

Window Location	Aperture Shape	Type	Lights	Material
-----------------	----------------	------	--------	----------

Door Location	Aperture Shape	Type	Panels	Material
---------------	----------------	------	--------	----------

Notable Interior Plan(s)

Notable Interior Feature(s)

Interior Notes:

**PLAN/SURVEY/DESIGNATION DATA**

---

Neighborhood: <b>Capitol Hill</b>	Historic District(s)
Subdivision:	
Ward/ANC:	
Zoning:	Designation Event(s)
Contributing:	
Survey(s)	Level(s) of Investigation
<b>Capitol Hill Southeast Phase II (2010)</b>	<b>Permit Research</b> <b>Reconnaissance Survey</b>

**PHOTOS - DIGITIZED**

---

Caption:

**Image File Not Found**

Path: X:\SD Databases\SE Phase  
I\Database\Pictures\Square 1100\  
File: 1744\_D\_Street\_SE\_facade\_looking\_NE.JPG  
Date:: Photog:  
Code:: R: Fr:

---

Caption:

**Image File Not Found**

Path: X:\SD Databases\SE Phase  
I\Database\Pictures\Square 1100\  
File: 1744\_D\_Street\_SE\_facade\_looking\_NW.JPG  
Date:: Photog:  
Code:: R: Fr:

---

Caption:

**Image File Not Found**

Path: X:\SD Databases\SE Phase  
I\Database\Pictures\Square 1100\  
File: 1744\_D\_Street\_SE\_garage\_looking\_SE.jpg  
Date:: Photog:  
Code:: R: Fr:

---

Caption:

## Image File Not Found

Path: X:\SD Databases\SE Phase  
 I\Database\Pictures\Square 1100\  
 File: 1744\_D\_Street\_SE\_garage\_looking\_SW.jpg  
 Date:: Photog:  
 Code:: R: Fr:

Caption:

## Image File Not Found

Path: X:\SD Databases\SE Phase  
 I\Database\Pictures\Square 1100\  
 File: 1744\_D\_Street\_SE\_rear\_looking\_SW.jpg  
 Date:: Photog:  
 Code:: R: Fr:

Caption:

## Image File Not Found

Path: X:\SD Databases\SE Phase  
 I\Database\Pictures\Square 1100\  
 File: 1744\_D\_Street\_SE\_rear\_looking\_SW\_2.jpg  
 Date:: Photog:  
 Code:: R: Fr:

### PHOTOS - B/W OR NON-DIGITIZED

Photo Code	Roll	Frame(s)	Date	Photographer	Caption
------------	------	----------	------	--------------	---------

### MISCELLANEOUS NOTES DATA

Notes:

### PERMIT DATA

Permit Issue Date	Number	Type	Remarks
04/02/1925	8619	Build	

Permit Notes:

### BIBLIOGRAPHIC DATA

### SIGNIFICANCE DATA

Study Unit

**DATA PROCESSING EVENTS DATA**

---

# Resource All Data Report

# ID Number: 1100-0125

## BASICS DATA

ID Number: **1100-0125**      Year Built: **1928**      Data Source: **Permit**

Number	Extended	Street	Quad	Type of Address
<b>315</b>		<b>18th Street</b>	<b>SE</b>	<b>Current</b>

Name(s)	Type of Name
<b>Single Dwelling, 315 18th Street, S.E.</b>	<b>Common</b>

TaxCode1	TaxCode2	TaxCode3	Type	Explain
<b>1100/0125</b>			<b>Square/Lot</b>	<b>Current</b>

## STATUS/PURPOSE/USE DATA

Resource Type: **Building**      Status Current: **Extant**  
Desig. Status: **Historic**      Quality:  
Purpose: **Residential**      Condition: **Good**

Function/Use	Start	Source	Stop	Source	Explain
<b>Residential (Single-Family)</b>	<b>1928</b>	<b>Permit</b>			<b>Historic/Current</b>

## CONSTRUCTION DATA

Construction Event	Start	Source	Stop	Source	Cost Source
<b>Orig Construction</b>	<b>1928</b>	<b>Permit</b>			<b>5000 Permit</b>

Construction Event	Association	Associated Name
<b>Orig Construction</b>	<b>Architect</b>	<b>Santmyers, George T.</b>
<b>Orig Construction</b>	<b>Builder</b>	<b>Jameson, Thomas A.</b>
<b>Orig Construction</b>	<b>Owner</b>	<b>Jameson, Thomas A.</b>

Construction Notes:

**Constructed from the same permit as 317 18th Street, S.E.**

## PEOPLE/EVENTS DATA

Racial Segregation Status:

## SETTING/SHAPE/SIZE DATA

Surroundings: **Urban**  
Streetscape: **Intact**  
Relate to Othr Bldgs: **Attached (1 side)**  
Relate to Street: **Raised Front Yard/Setback**  
Massing: **Row Building/Front Porch**  
Footprint: **L-Shaped**

Cross Reference Notes:



Number Stories: **2**  
Bays Wide: **2**  
Height:  
Width: **18**  
Depth/Length: **31**

Outbuilding Type	Contributing Status
<b>Garage</b>	

SqFt:  
Volume:  
Lot Width

Lot Depth/Length:

Lot SqFt:

Acreage:

Has Driveway:

Outbuilding Notes:

**August 2010: A one-story, one-bay garage, constructed c. 1928, is located west of the dwelling. The wood-frame garage is clad with pressed metal siding and is accented by wood cornerboards. A front-gabled roof, covered with corrugated metal, caps the garage and features overhanging eaves.**

Double-leaf doors, composed of T-111 siding, pierce the west elevation of the garage.

## STYLE/EXTERIOR DATA

Architectural Style(s)

Colonial Revival

Craftsman

Exterior & Architectural Notes:

August 2010: Constructed in 1928 by T.A. Jameson, this two-story, two-bay single-family dwelling is reflective of the Colonial Revival and Craftsman styles and is one of two dwellings constructed from the same permit (#9688). Set on a solid concrete foundation, this brick dwelling is faced with five-course, American-bond brick. A soldier brick stringcourse spans the façade above the first and second story openings. A sloping roof caps the dwelling and is fronted along the façade by a false mansard roof. Asphalt shingles cover the false mansard roof, which is complemented by a prominent overhanging eave with visible rafter ends. A shed dormer marks the false mansard roof and has an asphalt-shingled shed roof, featuring overhanging eaves and visible rafter ends. Paired six-light wood awning windows pierce the face of the dormer. An exterior-rear brick chimney rises from the west elevation and has a plain cap. The southernmost bay of the façade (east elevation) holds a replacement, single-leaf, paneled wood door with lights and is surmounted by a single-light wood transom. Additional façade openings hold paired and triple 6/1, double-hung, wood-sash windows. All window openings are complemented by a concrete sill. A one-story, full-width porch spans the façade and is set on a brick pier foundation with decorative concrete block infill. The flat roof of the porch is supported by square, paneled wood posts. Square wood balusters encircle the porch, which is accessed via poured concrete steps in the southernmost end bay. The north (side) elevation is pierced by single and paired 6/1, double-hung, wood-sash windows and six-light wood awning windows. Each window opening has a concrete sill.

A two-story, full-width enclosed porch, set on a brick pier foundation, is located on the rear (west) elevation and is original. The wood-frame enclosed porch is clad with vinyl siding and is capped by a sloping roof. Visible fenestration consists of 1/1, double-hung, vinyl-sash windows, 1/1, double-hung, vinyl-sash windows with false 6/1 vinyl muntins, and a single-leaf, paneled wood door with lights.

Site Notes:

August 2010: This two-story, single-family dwelling is located on the west side of 18th Street, S.E. and is set back approximately ten feet from the concrete sidewalk. The south (side) elevation of the dwelling is adjacent to 317 18th Street, S.E. and an alley runs parallel to the north side of the property. The raised, grassy front yard is marked by mature foundation plantings and is bounded by a brick retaining wall that is topped by a metal chain-link fence. A concrete walkway, with steps, provides access to the property from the public sidewalk. The rear yard is surrounded by wood fencing and metal chain-link fencing. An alley is located west of the dwelling.

## NOTABLE FEATURES DATA

Component	Feature
-----------	---------

## EXTERIOR MATERIALS DATA

Roof Component	Material	Color	Treatment	Source
----------------	----------	-------	-----------	--------

Wall Component	Material	Color	Treatment	Source
----------------	----------	-------	-----------	--------

Structure Component	Material	Feature	Source
---------------------	----------	---------	--------

Materials Notes:

## WINDOW/DOOR/INTERIOR DATA

Window Location	Aperture Shape	Type	Lights	Material
-----------------	----------------	------	--------	----------

Door Location	Aperture Shape	Type	Panels	Material
---------------	----------------	------	--------	----------

Notable Interior Plan(s)

Notable Interior Feature(s)

Interior Notes:

**PLAN/SURVEY/DESIGNATION DATA**

---

Neighborhood: <b>Capitol Hill</b>	Historic District(s)
Subdivision:	
Ward/ANC:	
Zoning:	Designation Event(s)
Contributing:	
Survey(s)	Level(s) of Investigation
<b>Capitol Hill Southeast Phase II (2010)</b>	<b>Permit Research</b> <b>Reconnaissance Survey</b>

**PHOTOS - DIGITIZED**

---

Caption:

**Image File Not Found**

Path: X:\SD Databases\SE Phase  
I\Database\Pictures\Square 1100\  
File: 315\_18th\_Street\_SE\_facacde\_looking\_NW.jpg  
Date:: Photog:  
Code:: R: Fr:

---

Caption:

**Image File Not Found**

Path: X:\SD Databases\SE Phase  
I\Database\Pictures\Square 1100\  
File: 315\_18th\_Street\_SE\_facacde\_looking\_WW.JPG  
G  
Date:: Photog:  
Code:: R: Fr:

---

Caption:

**Image File Not Found**

Path: X:\SD Databases\SE Phase  
I\Database\Pictures\Square 1100\  
File: 315\_18th\_Street\_SE\_garagte\_looking\_NE.JPG  
Date:: Photog:  
Code:: R: Fr:

---



Caption:

## Image File Not Found

Path: X:\SD Databases\SE Phase  
II\Database\Pictures\Square 1100\  
File: 315\_18th\_Street\_SE\_rear\_looking\_SE.jpg  
Date:: Photog:  
Code:: R: Fr:

---

### PHOTOS - B/W OR NON-DIGITIZED

---

Photo Code	Roll	Frame(s)	Date	Photographer	Caption
------------	------	----------	------	--------------	---------

---

### MISCELLANEOUS NOTES DATA

---

Notes:

### PERMIT DATA

---

Permit Issue Date	Number	Type	Remarks
06/26/1928	9688	Build	

---

Permit Notes:

### BIBLIOGRAPHIC DATA

---

### SIGNIFICANCE DATA

---

Study Unit

---

Code	Criteria
------	----------

---

### DATA PROCESSING EVENTS DATA

---

# Resource All Data Report

# ID Number: 1100-0126

## BASICS DATA

ID Number: **1100-0126** Year Built: **1928** Data Source: **Permit**

Number Extended Street Quad Type of Address

**317** **18th Street** **SE Current**

Name(s) Type of Name

**Single Dwelling, 317 18th Street, S.E.** **Common**

TaxCode1 TaxCode2 TaxCode3 Type Explain

**1100/0126** **Square/Lot** **Current**

## STATUS/PURPOSE/USE DATA

Resource Type: **Building** Status Current: **Extant**

Desig. Status: **Historic** Quality:

Purpose: **Residential** Condition: **Good**

Function/Use Start Source Stop Source Explain

**Residential (Single-Family)** **1928** **Permit** **Historic/Current**

## CONSTRUCTION DATA

Construction Event Start Source Stop Source Cost Source

**Orig Construction** **1928** **Permit** **5000 Permit**

Construction Event Association Associated Name

**Orig Construction** **Architect** **Santmyers, George T.**

**Orig Construction** **Builder** **Jameson, Thomas A.**

**Orig Construction** **Owner** **Jameson, Thomas A.**

Construction Notes:

**Constructed from the same permit as 315 18th Street, S.E. (#9688).**

## PEOPLE/EVENTS DATA

Racial Segregation Status:

## SETTING/SHAPE/SIZE DATA

Surroundings: **Urban**

Streetscape: **Intact**

Relate to Othr Bldgs: **Attached (1 side)**

Relate to Street: **Raised Front Yard/Setback**

Massing: **Vertical Box/front porch**

Footprint: **L-Shaped**

Number Stories: **2**

Bays Wide: **2**

Height:

Width: **18**

Depth/Length: **31**

SqFt:

Volume:

Lot Width

Lot Depth/Length:

Lot SqFt:

Acreage:

Has Driveway:

Cross Reference Notes:

Outbuilding Type

Contributing Status

Outbuilding Notes:

**STYLE/EXTERIOR DATA**

Architectural Style(s)

Colonial Revival  
Craftsman

Exterior & Architectural Notes:

August 2010: Constructed in 1928 by T.A. Jameson, this two-story, two-bay single-family dwelling is reflective of the Colonial Revival and Craftsman styles and is one of two dwellings constructed from the same permit (#9688). Set on a solid concrete foundation, this brick dwelling is faced with five-course, American-bond brick. A soldier brick stringcourse spans the façade above the first and second story openings. A sloping roof caps the dwelling and is fronted along the façade by a false mansard roof. Slate shingles cover the false mansard roof, which is complemented by a prominent overhanging eave with visible rafter ends. A shed dormer marks the false mansard roof and has a slate-shingled shed roof, featuring overhanging eaves and visible rafter ends. Paired six-light wood awning windows pierce the face of the dormer. An exterior-rear brick chimney rises from the west elevation and has a plain cap. The northernmost bay of the façade (east elevation) holds a single-leaf, paneled metal door with lights and is surmounted by a single-light wood transom. Additional façade openings hold paired and triple 1/1, double-hung, vinyl-sash windows. All window openings are complemented by a concrete sill. A one-story, full-width porch spans the façade and is set on a brick pier foundation with wood lattice infill. The flat roof of the porch is supported by square, paneled wood posts. Square wood balusters encircle the porch, which is accessed via poured concrete steps in the northernmost end bay. The south (side) elevation is pierced by 6/1, double-hung, wood-sash windows and each opening has a concrete sill.

A two-story, full-width enclosed porch, set on a brick pier foundation, is located on the rear (west) elevation and is original. The wood-frame enclosed porch is clad with German vinyl siding and is capped by a sloping roof. Visible fenestration consists of paired 1/1, double-hung, vinyl-sash windows and a single-leaf, paneled wood door.

Site Notes:

August 2010: This two-story, single-family dwelling is located on the west side of 18th Street, S.E. and is set back approximately ten feet from the concrete sidewalk. The north (side) elevation of the dwelling is adjacent to 315 18th Street, S.E. The raised, grassy front yard bounded by a brick retaining wall that is topped by a metal chain-link fence. A concrete walkway, with steps, provides access to the property from the concrete sidewalk. The rear yard is surrounded by a metal chain-link fence. An alley is located west of the dwelling.

**NOTABLE FEATURES DATA**

Component Feature

**EXTERIOR MATERIALS DATA**

Roof Component Material Color Treatment Source

Wall Component Material Color Treatment Source

Structure Component Material Feature Source

Materials Notes:

[Empty text box for materials notes]

**WINDOW/DOOR/INTERIOR DATA**

Window Location Aperture Shape Type Lights Material

Door Location Aperture Shape Type Pannels Material

Notable Interior Plan(s) Notable Interior Feature(s)

Interior Notes:

[Empty text box for interior notes]

**PLAN/SURVEY/DESIGNATION DATA**

---

Neighborhood: **Capitol Hill** Historic District(s) \_\_\_\_\_  
Subdivision: \_\_\_\_\_  
Ward/ANC: \_\_\_\_\_  
Zoning: \_\_\_\_\_ Designation Event(s) \_\_\_\_\_  
Contributing: \_\_\_\_\_  
  
Survey(s) \_\_\_\_\_ Level(s) of Investigation \_\_\_\_\_  
**Capitol Hill Southeast Phase II (2010)** **Permit Research**  
**Reconnaissance Survey**

**PHOTOS - DIGITIZED**

---

Caption:

**Image File Not Found**

Path: X:\SD Databases\SE Phase  
I\Database\Pictures\Square 1100\  
File: 317\_18th\_Street\_SE\_facade\_looking\_NW.JPG  
Date:: Photog:  
Code:: R: Fr:

---

Caption:

**Image File Not Found**

Path: X:\SD Databases\SE Phase  
I\Database\Pictures\Square 1100\  
File: 317\_18th\_Street\_SE\_facade\_looking\_SW.JPG  
Date:: Photog:  
Code:: R: Fr:

---

Caption:

**Image File Not Found**

Path: X:\SD Databases\SE Phase  
I\Database\Pictures\Square 1100\  
File: 317\_18th\_Street\_SE\_rear\_looking\_E.JPG  
Date:: Photog:  
Code:: R: Fr:

---

**PHOTOS - B/W OR NON-DIGITIZED**

---

Photo Code	Roll	Frame(s)	Date	Photographer	Caption
------------	------	----------	------	--------------	---------

---

**MISCELLANEOUS NOTES DATA**

---

Notes:

**PERMIT DATA**

---

Permit Issue Date	Number	Type	Remarks
06/26/1928	9688	Build	

Permit Notes:

---

**BIBLIOGRAPHIC DATA**

---

**SIGNIFICANCE DATA**

Study Unit

---

Code

Criteria

---

---

**DATA PROCESSING EVENTS DATA**

---

# Resource All Data Report

# ID Number: 1100-0801

## BASICS DATA

ID Number: **1100-0801**      Year Built: **1943**      Data Source: **Permit**

Number	Extended	Street	Quad	Type of Address
<b>321</b>		<b>18th Street</b>	<b>SE</b>	<b>Current</b>

Name(s)	Type of Name
<b>Apartment Building, 321 18th Street, S.E.</b>	<b>Common</b>

TaxCode1	TaxCode2	TaxCode3	Type	Explain
<b>1100/0801</b>			<b>Square/Lot</b>	<b>Current</b>

## STATUS/PURPOSE/USE DATA

Resource Type: **Building**      Status Current: **Extant**  
Desig. Status: **Historic**      Quality:  
Purpose: **Apartment Building**      Condition: **Boarded up**

Function/Use	Start	Source	Stop	Source	Explain
<b>Residential (Multi-Family)</b>	<b>1943</b>	<b>Permit</b>			<b>Historic</b>
<b>Vacant</b>					<b>Current</b>

## CONSTRUCTION DATA

Construction Event	Start	Source	Stop	Source	Cost Source
<b>Orig Construction</b>	<b>1943</b>	<b>Permit</b>			<b>33000 Permit</b>

Construction Event	Association	Associated Name
<b>Orig Construction</b>	<b>Architect</b>	<b>Abel, Joseph H.</b>
<b>Orig Construction</b>	<b>Builder</b>	<b>Frank &amp; Frank</b>
<b>Orig Construction</b>	<b>Owner</b>	<b>Frank &amp; Frank</b>

Construction Notes:

## PEOPLE/EVENTS DATA

Racial Segregation Status:

## SETTING/SHAPE/SIZE DATA



**WINDOW/DOOR/INTERIOR DATA**

---

Window Location	Aperture Shape	Type	Lights	Material
-----------------	----------------	------	--------	----------

---

Door Location	Aperture Shape	Type	Panels	Material
---------------	----------------	------	--------	----------

---

Notable Interior Plan(s)	Notable Interior Feature(s)
--------------------------	-----------------------------

---

Interior Notes:

**PLAN/SURVEY/DESIGNATION DATA**

---

Neighborhood: <b>Capitol Hill</b>	Historic District(s)
-----------------------------------	----------------------

Subdivision:

Ward/ANC:

Zoning:

Contributing:

Designation Event(s)

---

Survey(s)

---

Level(s) of Investigation

---

**Capitol Hill Southeast Phase II (2010)**

**Permit Research  
Reconnaissance Survey**

**PHOTOS - DIGITIZED**

---

Caption:

**Image File Not Found**

Path: **X:\SD Databases\SE Phase  
II\Database\Pictures\Square 1100\  
File: 321\_18th\_Street\_SE\_facade\_looking\_NW.JPG**  
Date:: Photog:  
Code:: R: Fr:

---

Caption:

**Image File Not Found**

Path: **X:\SD Databases\SE Phase  
II\Database\Pictures\Square 1100\  
File: 321\_18th\_Street\_SE\_facade\_looking\_SW.JPG**  
Date:: Photog:  
Code:: R: Fr:

---



Caption:

## Image File Not Found

Path: X:\SD Databases\SE Phase  
 I\Database\Pictures\Square 1100\  
 File: 321\_18th\_Street\_SE\_rear\_looking\_NE.JPG  
 Date:: Photog:  
 Code:: R: Fr:

Caption:

## Image File Not Found

Path: X:\SD Databases\SE Phase  
 I\Database\Pictures\Square 1100\  
 File: 321\_18th\_Street\_SE\_window\_detail.JPG  
 Date:: Photog:  
 Code:: R: Fr:

### PHOTOS - B/W OR NON-DIGITIZED

Photo Code	Roll	Frame(s)	Date	Photographer	Caption
------------	------	----------	------	--------------	---------

### MISCELLANEOUS NOTES DATA

Notes:

### PERMIT DATA

Permit Issue Date	Number	Type	Remarks
06/26/1943	261807	Build	

Permit Notes:

### BIBLIOGRAPHIC DATA

### SIGNIFICANCE DATA

Study Unit \_\_\_\_\_

Code	Criteria
------	----------

### DATA PROCESSING EVENTS DATA

