

Resource All Data Report

ID Number: 0753-0089

BASICS DATA

ID Number: **0753-0089** Year Built: **1887** Data Source: **Permit**

Number	Extended	Street	Quad Type of Address
206		F Street	NE Current

Name(s)	Type of Name
Rowhouse, 206 F Street, N.E.	Common

TaxCode1	TaxCode2	TaxCode3	Type	Explain
0753/0089			Square/Lot	Current

STATUS/PURPOSE/USE DATA

Resource Type: **Building** Status Current: **Extant**
Desig. Status: **Historic** Quality:
Purpose: **Rowhouse** Condition: **Good**

Function/Use	Start	Source	Stop	Source	Explain
Residential (Single-Family)	1887	Permit			Original
Residential (Multi-Family)					Current

CONSTRUCTION DATA

Construction Event	Start	Source	Stop	Source	Cost Source
Orig Construction	1887	Permit			1166 Permit

Construction Event	Association	Associated Name
Orig Construction	Architect	Danenhower & Son
Orig Construction	Builder	Danenhower & Son
Orig Construction	Owner	Danenhower & Son

Construction Notes:

One of three rowhouses constructed from the same permit (#1655.5).

PEOPLE/EVENTS DATA

Racial Segregation Status:

SETTING/SHAPE/SIZE DATA

Surroundings: **Urban**
Streetscape: **Intact**
Relate to Othr Bldgs: **Row (1 of 3)**
Relate to Street: **Face on Setback Line**
Massing: **Row Building/Flat Front**
Footprint: **Rectangular**

Number Stories: **2 plus basement**
Bays Wide: **2**

Height:
Width: **12**
Depth/Length: **28**

SqFt:
Volume:
Lot Width

Lot Depth/Length:

Lot SqFt:

Acreage:

Has Driveway: ☐

Cross Reference Notes:

Outbuilding Type	Contributing Status
------------------	---------------------

Outbuilding Notes:

STYLE/EXTERIOR DATA

Architectural Style(s)

Queen Anne

Exterior & Architectural Notes:

January 2010: Constructed in 1887 by Danenhowe & Son, this two-story, two-bay Queen Anne-style rowhouse is one of three rowhouses constructed from the same permit (#1655.5). The dwelling is constructed of brick and is set on a solid, raised concrete foundation. The foundation has been parged. A sloping roof caps the dwelling and is fronted along the façade (south elevation) by a corbeled brick cornice. A dog-tooth course spans the façade beneath the cornice. The westernmost bay of the façade holds a single-leaf paneled wood door and a one-light wood transom. A two-course, rowlock brick segmental arch tops the transom. A corbeled brick pediment highlights the door opening. Metal steps with metal hand rails provide access to the door. The easternmost bay holds paired 1/1, double-hung, vinyl-sash windows. The foundation is pierced by a single-leaf multi-light wood door and a 1/1, double-hung, vinyl-sash window. The second story openings hold 1/1, double-hung, vinyl-sash windows. All windows feature concrete sills and segmental arches. The rear (north) elevation is fenestrated with a single-leaf wood-frame glass door with a one-light transom and 1/1, double-hung, vinyl-sash windows. The window openings have rowlock brick sills and two-course, rowlock brick segmental arches.

Site Notes:

January 2010: This rowhouse is located on the north side of F Street, N.E. and is set back approximately ten feet from the brick sidewalk. The dwelling is adjacent to 204 and 208 F Street, N.E. The front yard is bounded by hairpin and picket metal fencing. The rear yard is partially bounded by wood fencing.

NOTABLE FEATURES DATA

Component	Feature
-----------	---------

EXTERIOR MATERIALS DATA

Roof Component	Material	Color	Treatment	Source
Sloped	Not Visible		Not Visible	
Wall Component	Material	Color	Treatment	Source
Facade	Brick		American Bond	
Structure Component	Material	Feature		Source
Foundation	Concrete			
Walls	Brick			

Materials Notes:

WINDOW/DOOR/INTERIOR DATA

Window Location	Aperture Shape	Type	Lights	Material
1 Flr Windows	Rectangular	Dbl-Hung	1/1 Double	Vinyl
2 Flr Windows	Rectangular	Dbl-Hung	1/1	Vinyl
Basemt Windows	Rectangular	Dbl-Hung	1/1	Vinyl
Door Location	Aperture Shape	Type	Panels	Material
Basement	Rectangular	Single		Wood/Glass
Main Door	Rectangular	Single	Paneled	Wood

Notable Interior Plan(s)

Notable Interior Feature(s)

Interior Notes:

PLAN/SURVEY/DESIGNATION DATA

Neighborhood: **Capitol Hill**

Historic District(s)

Subdivision:
Ward/ANC:
Zoning:
Contributing:

Designation Event(s)

Survey(s)


Level(s) of Investigation

Capitol Hill F & G Streets (2010)

**Permit Research
Reconnaissance Survey**

PHOTOS - DIGITIZED

Caption:



Path: **X:\SD Databases\F&G
Street\Database\Pictures\Square 0753**

File: **206_F_Street_NE_facade_looking_NE.JPG**

Date:: Photog:

Code:: R: Fr:

Caption:



Path: **X:\SD Databases\F&G
Street\Database\Pictures\Square 0753**

File: **206_F_Street_NE_facade_looking_NW.JPG**

Date:: Photog:

Code:: R: Fr:

Caption:



Path: **X:\SD Databases\F&G
Street\Database\Pictures\Square 0753**

File: **206_F_Street_NE_rear_looking_S.JPG**

Date:: Photog:

Code:: R: Fr:

PHOTOS - B/W OR NON-DIGITIZED

Photo Code	Roll	Frame(s)	Date	Photographer	Caption
------------	------	----------	------	--------------	---------

MISCELLANEOUS NOTES DATA

Notes:

PERMIT DATA

Permit Issue Date	Number	Type	Remarks
02/24/1887	1655.5	Build	

Permit Notes:

--

BIBLIOGRAPHIC DATA

SIGNIFICANCE DATA

Study Unit

Code

Criteria

DATA PROCESSING EVENTS DATA

Resource All Data Report

ID Number: 0753-0090

BASICS DATA

ID Number: **0753-0090** Year Built: **1887** Data Source: **Permit**

Number Extended Street Quad Type of Address

204 **F Street** **NE** **Current**

Name(s) Type of Name

Rowhouse, 204 F Street, N.E. **Common**

TaxCode1 TaxCode2 TaxCode3 Type Explain

0753/0090 **Square/Lot** **Current**

STATUS/PURPOSE/USE DATA

Resource Type: **Building** Status Current: **Extant**

Desig. Status: **Historic** Quality:

Purpose: **Rowhouse** Condition: **Good**

Function/Use Start Source Stop Source Explain

Residential (Single-Family) **1887** **Permit** **Original**

Residential (Multi-Family) **Current**

CONSTRUCTION DATA

Construction Event Start Source Stop Source Cost Source

Orig Construction **1887** **Permit** **1166 Permit**

Construction Event Association Associated Name

Orig Construction **Architect** **Danenhower & Son**

Orig Construction **Builder** **Danenhower & Son**

Orig Construction **Owner** **Danenhower & Son**

Construction Notes:

One of three rowhouses constructed from the same permit (#1655.5).

PEOPLE/EVENTS DATA

Racial Segregation Status:

SETTING/SHAPE/SIZE DATA

Surroundings: **Urban**

Streetscape: **Intact**

Relate to Othr Bldgs: **Row (1 of 3)**

Relate to Street: **Face on Setback Line**

Massing: **Row Building/Flat Front**

Footprint: **Rectangular**

Number Stories: **2 plus basement**

Bays Wide: **2**

Height:

Width: **12**

Depth/Length: **28**

SqFt:

Volume:

Lot Width

Lot Depth/Length:

Lot SqFt:

Acreage:

Has Driveway: ☐

Cross Reference Notes:

Outbuilding Type Contributing Status

Outbuilding Notes:

STYLE/EXTERIOR DATA

Architectural Style(s)

Queen Anne

Exterior & Architectural Notes:

January 2010: Constructed in 1887 by Danenhower & Son, this two-story, two-bay Queen Anne-style rowhouse is one of three rowhouses constructed from the same permit (#1655.5). The dwelling is constructed of American-bond brick and is set on a solid concrete foundation. A sloping roof caps the dwelling and is fronted along the façade (south elevation) by a corbeled brick cornice. A dog-tooth course spans the façade beneath the cornice. An interior-side brick chimney rises from the west (side) elevation and has a plain cap. The westernmost bay of the façade holds a single-leaf multi-light wood door and a one-light wood transom. A two-course, rowlock brick segmental arch tops the transom. A corbeled brick pediment highlights the door opening. The easternmost bay holds paired 6/6, double-hung, wood-sash windows. Paired multi-light Queen Anne-style fixed windows top the first story window. The second story openings hold 6/6, double-hung, wood-sash windows. All windows feature wood sills and two-course, rowlock brick segmental arches. The foundation is pierced by a single-leaf door. The rear (north) elevation is fenestrated with double-leaf multi-light wood doors and 6/6, double-hung, wood-sash windows. The window openings have rowlock brick sills and two-course, rowlock brick segmental arches.

Site Notes:

January 2010: This rowhouse dwelling is located on the north side of F Street, N.E. and is set back from the brick sidewalk approximately ten feet. The dwelling is adjacent to 202 and 206 F Street, N.E. The small front yard is planted with mature trees and shrubs and is encircled by a hairpin and picket metal fence. Wood fencing bounds the small rear yard. An alley is located north of the dwelling.

NOTABLE FEATURES DATA

Component	Feature
-----------	---------

EXTERIOR MATERIALS DATA

Roof Component	Material	Color	Treatment	Source
Sloped	Not Visible		Not Visible	
Wall Component	Material	Color	Treatment	Source
Facade	Brick		American Bond	
Structure Component	Material	Feature		Source
Foundation	Concrete			
Walls	Brick			

Materials Notes:

WINDOW/DOOR/INTERIOR DATA

Window Location	Aperture Shape	Type	Lights	Material
1 Flr Windows	Rectangular	DbI-Hung	6/6 Double	Wood
2 Flr Windows	Rectangular	DbI-Hung	6/6	Wood
Door Location	Aperture Shape	Type	Panels	Material
Basement	Rectangular	Single		Unknown
Main Door	Rectangular	Single		Wood/Glass

Notable Interior Plan(s)

Notable Interior Feature(s)

Interior Notes:

PLAN/SURVEY/DESIGNATION DATA

Neighborhood: **Capitol Hill**

Historic District(s)

Subdivision:

Ward/ANC:

Zoning:

Contributing:

Designation Event(s)

Survey(s)

Level(s) of Investigation

Capitol Hill F & G Streets (2010)

Permit Research

Reconnaissance Survey

PHOTOS - DIGITIZED

Caption:



Path: **X:\SD Databases\F&G
Street\Database\Pictures\Square 0753**

File: **204_F_Street_NE_facade_looking_N.JPG**

Date:: Photog:

Code:: R: Fr:

Caption:



Path: **X:\SD Databases\F&G
Street\Database\Pictures\Square 0753**

File: **204_F_Street_NE_facade_looking_NE.JPG**

Date:: Photog:

Code:: R: Fr:

Caption:



Path: **X:\SD Databases\F&G
Street\Database\Pictures\Square 0753**

File: **204_F_Street_NE_rear_looking_S.JPG**

Date:: Photog:

Code:: R: Fr:

PHOTOS - B/W OR NON-DIGITIZED

Photo Code	Roll	Frame(s)	Date	Photographer	Caption
------------	------	----------	------	--------------	---------

MISCELLANEOUS NOTES DATA

Notes:

PERMIT DATA

Permit Issue Date	Number	Type	Remarks
-------------------	--------	------	---------

Permit Notes:

--

BIBLIOGRAPHIC DATA

SIGNIFICANCE DATA

Study Unit

Code

Criteria

DATA PROCESSING EVENTS DATA

Resource All Data Report

ID Number: 0753-0091

BASICS DATA

ID Number: **0753-0091** Year Built: **1887** Data Source: **Permit**

Number Extended Street Quad Type of Address

202 **F Street** **NE** **Current**

Name(s) Type of Name

Rowhouse, 202 F Street, N.E. **Common**

TaxCode1 TaxCode2 TaxCode3 Type Explain

0753/0091 **Square/Lot** **Current**

STATUS/PURPOSE/USE DATA

Resource Type: **Building** Status Current: **Extant**

Desig. Status: **Historic** Quality:

Purpose: **Rowhouse** Condition: **Good**

Function/Use Start Source Stop Source Explain

Residential (Single-Family) **1887** **Permit** **Historic**

Residential (Multi-Family) **Current**

CONSTRUCTION DATA

Construction Event Start Source Stop Source Cost Source

Orig Construction **1887** **Permit** **1166 Permit**

Construction Event Association Associated Name

Orig Construction **Architect** **Danenhower & Son**

Orig Construction **Builder** **Danenhower & Son**

Orig Construction **Owner** **Danenhower & Son**

Construction Notes:

One of three rowhouses constructed from the same permit (#1655.5).

PEOPLE/EVENTS DATA

Racial Segregation Status:

SETTING/SHAPE/SIZE DATA

Surroundings: **Urban**

Streetscape: **Intact**

Relate to Othr Bldgs: **Row End (1 of 3)**

Relate to Street: **Face on Setback Line**

Massing: **Row Building/Flat Front**

Footprint: **Rectangular**

Number Stories: **2**

Bays Wide: **2**

Height:

Width: **12**

Depth/Length: **28**

SqFt:

Volume:

Lot Width

Lot Depth/Length:

Lot SqFt:

Acreage:

Has Driveway: ☐

Cross Reference Notes:

Outbuilding Type Contributing Status

Outbuilding Notes:

STYLE/EXTERIOR DATA

Architectural Style(s)

Queen Anne

Exterior & Architectural Notes:

January 2010: Constructed in 1887 by Danenhower & Son, this two-story, two-bay Queen Anne-style rowhouse is one of three rowhouses constructed from the same permit (#1655.5). The dwelling is constructed of seven-course, American-bond brick and is set on a solid concrete foundation; also faced with American-bond brick. A sloping roof caps the dwelling and is fronted along the façade (south elevation) by a corbeled brick cornice. A dog-tooth course spans the façade beneath the cornice. The westernmost bay of the façade holds a single-leaf paneled wood door and a one-light wood transom. A two-course, rowlock brick segmental arch tops the transom. A corbeled brick pediment highlights the door opening. The easternmost bay holds paired 2/2, double-hung, wood-sash windows. The foundation is pierced by a single-leaf door and a 1/1, double-hung, wood-sash window. The second story openings hold 1/1, double-hung, wood-sash windows. All windows feature rowlock brick sills and two-course, rowlock brick segmental arches. The west (side) elevation is not fenestrated. The rear (north) elevation is fenestrated with a single-leaf paneled wood door with lights and 1/1, double-hung, vinyl-sash windows. The window openings have rowlock brick sills and two-course, rowlock brick segmental arches.

Site Notes:

January 2010: This rowhouse is located on the north side of F Street, N.E. and is set back approximately ten feet from the brick sidewalk. The east (side) elevation of the dwelling is adjacent to 204 F Street, N.E. The small front yard is landscaped with mature shrubs. Metal fencing bounds the front yard. The rear yard is laid with gravel and is partially bounded by wood fencing.

NOTABLE FEATURES DATA

Component	Feature
-----------	---------

EXTERIOR MATERIALS DATA

Roof Component	Material	Color	Treatment	Source
Sloped	Not Visible		Not Visible	
Wall Component	Material	Color	Treatment	Source
Facade	Brick		American Bond	
Structure Component	Material	Feature		Source
Foundation	Concrete			
Walls	Brick			

Materials Notes:

WINDOW/DOOR/INTERIOR DATA

Window Location	Aperture Shape	Type	Lights	Material
1 Flr Windows	Rectangular	DbI-Hung	2/2 Double	Wood
2 Flr Windows	Rectangular	DbI-Hung	1/1	Wood
Basemt Windows	Rectangular	DbI-Hung	1/1	Wood
Door Location	Aperture Shape	Type	Panels	Material
Basement	Rectangular	Single		Unknown
Main Door	Rectangular	Single	Paneled	Wood

Notable Interior Plan(s)

Notable Interior Feature(s)

Interior Notes:

PLAN/SURVEY/DESIGNATION DATA

Neighborhood: **Capitol Hill**

Historic District(s)

Subdivision:

Ward/ANC:

Zoning:

Contributing:

Designation Event(s)

Survey(s)

Level(s) of Investigation

Capitol Hill F & G Streets (2010)

Permit Research

Reconnaissance Survey

PHOTOS - DIGITIZED

Caption:



Path: **X:\SD Databases\F&G
Street\Database\Pictures\Square 0753**

File: **202_F_Street_NE_facade_looking_NE.JPG**

Date:: Photog:

Code:: R: Fr:

Caption:



Path: **X:\SD Databases\F&G
Street\Database\Pictures\Square 0753**

File: **202_F_Street_NE_facade_looking_NW.JPG**

Date:: Photog:

Code:: R: Fr:

Caption:



Path: **X:\SD Databases\F&G
Street\Database\Pictures\Square 0753**

File: **202_F_Street_NE_rear_looking_S.JPG**

Date:: Photog:

Code:: R: Fr:

PHOTOS - B/W OR NON-DIGITIZED

Photo Code	Roll	Frame(s)	Date	Photographer	Caption
------------	------	----------	------	--------------	---------

MISCELLANEOUS NOTES DATA

Notes:

PERMIT DATA

Permit Issue Date	Number	Type	Remarks
-------------------	--------	------	---------

Permit Notes:

--

BIBLIOGRAPHIC DATA

SIGNIFICANCE DATA

Study Unit

Code

Criteria

DATA PROCESSING EVENTS DATA

Resource All Data Report

ID Number: 0753-0092

BASICS DATA

ID Number: **0753-0092** Year Built: **1887** Data Source: **Permit**

Number Extended Street Quad Type of Address

601 **2nd Street** **NE** **Current**

Name(s) Type of Name

Rowhouse, 601 2nd Street, N.E. **Common**
Toscana Café **Current**

TaxCode1 TaxCode2 TaxCode3 Type Explain

0753/0092 **Square/Lot** **Current**

STATUS/PURPOSE/USE DATA

Resource Type: **Building** Status Current: **Extant**

Desig. Status: **Historic** Quality:

Purpose: **Rowhouse** Condition: **Good**

Function/Use Start Source Stop Source Explain

Residential (Single-Family) **1887** **Permit** **Original**
Restaurant/Carry-out **Current**
Store **Historic**

CONSTRUCTION DATA

Construction Event Start Source Stop Source Cost Source

Orig Construction **1887** **Permit** **2000 Permit**

Construction Event Association Associated Name

Orig Construction **Builder** **Danenhower, Washington**

Orig Construction **Owner** **Danenhower, Washington**

Construction Notes:

One of five rowhouses constructed from the same permit (#1582).

PEOPLE/EVENTS DATA

Racial Segregation Status:

SETTING/SHAPE/SIZE DATA

Surroundings: **Urban**

Streetscape: **Intact**

Relate to Othr Bldgs: **Row Corner (1 of 5)**

Relate to Street: **Face on Setback Line**

Massing: **Row Building/Rectangular Bay**

Footprint: **Rectangular**

Number Stories: **2 plus basement**

Bays Wide:

Height:

Width: **15**

Depth/Length: **30**

SqFt:

Volume:

Lot Width

Lot Depth/Length:

Cross Reference Notes:

Outbuilding Type

Contributing Status

Outbuilding Notes:

Lot SqFt:

Acreage:

Has Driveway: ☐

STYLE/EXTERIOR DATA

Architectural Style(s)

Queen Anne

Exterior & Architectural Notes:

January 2010: Constructed in 1887 by Washington Danenhower, this two-story Queen Anne-style rowhouse is one of five rowhouses constructed from the same permit (#1582). A five-sided bay projects from the southwest corner of the dwelling and rises the full height of the building. The dwelling is constructed of American-bond brick and is set on a solid, raised brick and concrete foundation. A sloping roof caps the dwelling and is fronted along the west (side) and south (side) elevations by a corbeled brick parapet. A dog-tooth course spans the façade beneath the cornice. The projecting bay has the same material treatment as the main block and is original. Capped by a mansard roof, the roof is covered with decorative slate shingles. A corbeled brick cornice and dog-tooth course completes the roof. The central opening of the first story holds double-leaf metal-frame glass doors and a one-light metal transom. The second story central opening holds a one-light fixed metal window. The sides of the bay are pierced by 1/1, double-hung, metal-sash windows. The main block is fenestrated with a single-leaf metal-frame glass door and 1/1, double-hung, metal-sash windows. All windows, including those of the projecting bay, have concrete sills and two-course, rowlock brick segmental arches. The rear (east) elevation is pierced by a 1/1, double-hung, metal-sash window and has a concrete sill.

Site Notes:

January 2010: This rowhouse is located on the northeast corner of 2nd Street, N.E. and F Street, N.E. The north (side) elevation of the dwelling is adjacent to 603 2nd Street, N.E. The small side yards, running along the south and west elevations of the dwelling, are enclosed with milled picket metal fencing. Wood fencing encloses the rear yard.

NOTABLE FEATURES DATA

Component	Feature
-----------	---------

EXTERIOR MATERIALS DATA

Roof Component	Material	Color	Treatment	Source
Mansard Sloped	Slate		Shingled	
	Not Visible		Not Visible	
Wall Component	Material	Color	Treatment	Source
Facade	Brick		American Bond	
Structure Component	Material	Feature		Source
Foundation	Brick			
Walls	Concrete & Brick			

Materials Notes:

WINDOW/DOOR/INTERIOR DATA

Window Location	Aperture Shape	Type	Lights	Material
Bay Windows	Rectangular	DbI-Hung	1/1	Metal
Bay Windows	Rectangular	Fixed	1-light	Metal
Facade	Rectangular	DbI-Hung	1/1	Metal
Door Location	Aperture Shape	Type	Panels	Material
Main Door	Rectangular	Double	Full Glass	Metal
Side Door	Rectangular	Single	Full Glass	Metal

Notable Interior Plan(s)

Notable Interior Feature(s)

Interior Notes:

PLAN/SURVEY/DESIGNATION DATA

Neighborhood: **Capitol Hill**

Historic District(s)

Subdivision:

Ward/ANC:

Zoning:

Designation Event(s)

Contributing:

Survey(s)

Level(s) of Investigation

Capitol Hill F & G Streets (2010)

**Permit Research
Reconnaissance Survey**

PHOTOS - DIGITIZED

Caption:



Path: **X:\SD Databases\F&G**

Street\Database\Pictures\Square 0753

File: **601_2nd_Street_NE_facade_looking_E.JPG**

Date:: Photog:

Code:: R: Fr:

Caption:



Path: **X:\SD Databases\F&G**

Street\Database\Pictures\Square 0753

File: **601_2nd_Street_NE_looking_E.JPG**

Date:: Photog:

Code:: R: Fr:

Caption:



Path: **X:\SD Databases\F&G**

Street\Database\Pictures\Square 0753

File: **601_2nd_Street_NE_looking_N.JPG**

Date:: Photog:

Code:: R: Fr:

Caption:

Path: X:\SD Databases\F&G
Street\Database\Pictures\Square 0753\
File: 601_2nd_Street_NE_rear_looking_NW.JPG

Date:: Photog:

Code:: R: Fr:



Caption:

Path: X:\SD Databases\F&G
Street\Database\Pictures\Square 0753\
File: 601_2nd_Street_NE_south_elevation_looking_NW.JPG

Date:: Photog:

Code:: R: Fr:



PHOTOS - B/W OR NON-DIGITIZED

Photo Code	Roll	Frame(s)	Date	Photographer	Caption
------------	------	----------	------	--------------	---------

MISCELLANEOUS NOTES DATA

Notes:

PERMIT DATA

Permit Issue Date	Number	Type	Remarks
02/11/1887	1582	Build	

Permit Notes:

BIBLIOGRAPHIC DATA

SIGNIFICANCE DATA

Study Unit

Code	Criteria
------	----------

DATA PROCESSING EVENTS DATA

Resource All Data Report

ID Number: 0753-0093

BASICS DATA

ID Number: **0753-0093** Year Built: **1887** Data Source: **Permit**

Number Extended Street Quad Type of Address

603 **2nd Street** **NE** **Current**

Name(s) Type of Name

Rowhouse, 603 2nd Street, N.E. **Common**

TaxCode1 TaxCode2 TaxCode3 Type Explain

0753/0093 **Square/Lot** **Current**

STATUS/PURPOSE/USE DATA

Resource Type: **Building** Status Current: **Extant**

Desig. Status: **Historic** Quality:

Purpose: **Rowhouse** Condition: **Good**

Function/Use Start Source Stop Source Explain

Residential (Single-Family) **1887** **Permit** **Original**

Residential (Multi-Family) **Current**

CONSTRUCTION DATA

Construction Event Start Source Stop Source Cost Source

Orig Construction **1887** **Permit** **2000 Permit**

Construction Event Association Associated Name

Orig Construction **Builder** **Danenhower, Washington**

Orig Construction **Owner** **Danenhower, Washington**

Construction Notes:

One of five rowhouses constructed from the same permit (#1582).

PEOPLE/EVENTS DATA

Racial Segregation Status:

SETTING/SHAPE/SIZE DATA

Surroundings: **Urban**

Streetscape: **Intact**

Relate to Othr Bldgs: **Row (1 of 5)**

Relate to Street: **Face on Setback Line**

Massing: **Row Building/Flat Front**

Footprint: **Rectangular**

Number Stories: **2 plus basement**

Bays Wide: **3**

Height:

Width: **15**

Depth/Length: **30**

SqFt:

Volume:

Lot Width

Lot Depth/Length:

Lot SqFt:

Acreage:

Has Driveway: ☐

Cross Reference Notes:

Outbuilding Type Contributing Status

Outbuilding Notes:

STYLE/EXTERIOR DATA

Architectural Style(s)

Queen Anne

Exterior & Architectural Notes:

January 2010: Constructed in 1887 by Washington Danenhower, this two-story, three-bay Queen Anne-style rowhouse is one of five rowhouses constructed from the same permit (#1582). The dwelling is constructed of seven-course, American-bond brick and is set on a solid, raised brick and concrete foundation. A sloping roof caps the dwelling and is fronted along the façade (west elevation) by a corbeled brick cornice. A dog-tooth course spans the façade beneath the cornice. The northernmost bay of the façade holds a single-leaf wood-frame glass door and a multi-light wood transom. A two-course, rowlock brick segmental arch tops the transom. A corbeled brick pediment highlights the door opening. The window openings on the façade hold 1/1, double-hung, vinyl-sash windows. All windows feature concrete sills and two-course, rowlock brick segmental arches. The foundation is pierced by a single-leaf door and 1/1, double-hung, vinyl-sash windows. Visible fenestration on the rear (west) elevation consists of 1/1, double-hung, vinyl-sash windows, which have concrete sills and two-course, rowlock brick segmental arches.

Site Notes:

January 2010: This rowhouse is located on the east side of 2nd Street, N.E. and is set back approximately five feet from the brick sidewalk. The dwelling is adjacent to 601 and 605 2nd Street, N.E. and is sited below the grade level of the sidewalk. A concrete walkway leads from the sidewalk and ends at the primary entrance of the dwelling.

NOTABLE FEATURES DATA

Component	Feature
-----------	---------

EXTERIOR MATERIALS DATA

Roof Component	Material	Color	Treatment	Source
Sloped	Not Visible		Not Visible	
Wall Component	Material	Color	Treatment	Source
Facade	Brick		American Bond	
Structure Component	Material	Feature		Source
Foundation	Concrete & Brick			
Walls	Brick			

Materials Notes:

WINDOW/DOOR/INTERIOR DATA

Window Location	Aperture Shape	Type	Lights	Material
Basemt Windows	Rectangular	Dbl-Hung	1/1	Vinyl
Facade	Rectangular	Dbl-Hung	1/1	Vinyl
Door Location	Aperture Shape	Type	Panels	Material
Basement	Rectangular	Single		Unknown
Main Door	Rectangular	Single	Full Glass	Wood

Notable Interior Plan(s)

Notable Interior Feature(s)

Interior Notes:

PLAN/SURVEY/DESIGNATION DATA

Neighborhood: **Capitol Hill**

Historic District(s)

Subdivision:

Ward/ANC:

Zoning:
Contributing:

Designation Event(s)

Survey(s)

Level(s) of Investigation

Capitol Hill F & G Streets (2010)

**Permit Research
Reconnaissance Survey**

PHOTOS - DIGITIZED

Caption:



Path: **X:\SD Databases\F&G
Street\Database\Pictures\Square 0753\
File: 603_2nd_Street_NE_facade_looking_NE.JPG**
Date:: Photog:
Code:: R: Fr:

Caption:



Path: **X:\SD Databases\F&G
Street\Database\Pictures\Square 0753\
File: 603_2nd_Street_NE_facade_looking_SE.JPG**
Date:: Photog:
Code:: R: Fr:

Caption:



Path: **X:\SD Databases\F&G
Street\Database\Pictures\Square 0753\
File: 603_2nd_Street_NE_rear_looking_NW.JPG**
Date:: Photog:
Code:: R: Fr:

PHOTOS - B/W OR NON-DIGITIZED

Photo Code	Roll	Frame(s)	Date	Photographer	Caption
------------	------	----------	------	--------------	---------

MISCELLANEOUS NOTES DATA

Notes:

--

PERMIT DATA

Permit Issue Date	Number	Type	Remarks
-------------------	--------	------	---------

02/11/1887	1582	Build	
-------------------	-------------	--------------	--

Permit Notes:

BIBLIOGRAPHIC DATA

SIGNIFICANCE DATA

Study Unit

Code

Criteria

DATA PROCESSING EVENTS DATA

Resource All Data Report

ID Number: 0753-0094

BASICS DATA

ID Number: **0753-0094** Year Built: **1887** Data Source: **Permit**

Number	Extended	Street	Quad Type of Address
605-	605B	2nd Street	NE Current

Name(s)	Type of Name
Rowhouse, 605 2nd Street, N.E.	Common

TaxCode1	TaxCode2	TaxCode3	Type	Explain
0753/0094			Square/Lot	Current

STATUS/PURPOSE/USE DATA

Resource Type: **Building** Status Current: **Extant**
Desig. Status: **Historic** Quality:
Purpose: **Rowhouse** Condition: **Good**

Function/Use	Start	Source	Stop	Source	Explain
Residential (Single-Family)	1887	Permit			Original
Residential (Multi-Family)					Current

CONSTRUCTION DATA

Construction Event	Start	Source	Stop	Source	Cost Source
Orig Construction	1887	Permit			2000 Permit

Construction Event	Association	Associated Name
Orig Construction	Builder	Danenhower, Washington
Orig Construction	Owner	Danenhower, Washington

Construction Notes:

One of five rowhouses constructed from the same permit (#1582).

PEOPLE/EVENTS DATA

Racial Segregation Status:

SETTING/SHAPE/SIZE DATA

Surroundings: **Urban**
Streetscape: **Intact**
Relate to Othr Bldgs: **Row (1 of 5)**
Relate to Street: **Face on Setback Line**
Massing: **Row Building/Flat Front**
Footprint: **Rectangular**

Number Stories: **2 plus basement**
Bays Wide: **3**
Height:
Width: **15**
Depth/Length: **30**

SqFt:
Volume:
Lot Width
Lot Depth/Length:
Lot SqFt:
Acreage:

Has Driveway: ☐

Cross Reference Notes:

Outbuilding Type	Contributing Status
------------------	---------------------

Outbuilding Notes:

STYLE/EXTERIOR DATA

Architectural Style(s)

Queen Anne

Exterior & Architectural Notes:

January 2010: Constructed in 1887 by Washington Danenhower, this two-story, three-bay Queen Anne-style rowhouse is one of five rowhouses constructed from the same permit (#1582). The dwelling is constructed of seven-course, American-bond brick and is set on a solid, raised brick and concrete foundation. A sloping roof caps the dwelling and is fronted along the façade (west elevation) by a corbeled brick cornice. A dog-tooth course spans the façade beneath the cornice. The northernmost bay of the façade holds a single-leaf paneled wood door and a one-light wood transom. A two-course, rowlock brick segmental arch tops the transom. A corbeled brick pediment highlights the door opening. The window openings on the façade hold 1/1, double-hung, vinyl-sash windows. All windows feature concrete sills and two-course, rowlock brick segmental arches. The foundation is pierced by a single-leaf paneled wood door and 1/1, double-hung, vinyl-sash windows. The rear (west) elevation is fenestrated with a single-leaf multi-light wood door and 1/1, double-hung, vinyl-sash windows. The window openings have concrete sills and are set in segmental openings.

Site Notes:

January 2010: This rowhouse is located on the east side of 2nd Street, N.E. and is set back approximately five feet from the brick sidewalk. The dwelling is adjacent to 603 and 607 2nd Street, N.E. Metal fencing borders the front yard. A paved alley is located east of the dwelling.

NOTABLE FEATURES DATA

Component	Feature
-----------	---------

EXTERIOR MATERIALS DATA

Roof Component	Material	Color	Treatment	Source
Sloped	Not Visible		Not Visible	
Wall Component	Material	Color	Treatment	Source
Facade	Brick		American Bond	
Structure Component	Material	Feature		Source
Foundation	Concrete & Brick			
Walls	Brick			

Materials Notes:

WINDOW/DOOR/INTERIOR DATA

Window Location	Aperture Shape	Type	Lights	Material
Basemt Windows	Rectangular	Dbl-Hung	1/1	Vinyl
Facade	Rectangular	Dbl-Hung	1/1	Vinyl
Door Location	Aperture Shape	Type	Pamels	Material
Basement	Rectangular	Single	Paneled	Wood
Main Door	Rectangular	Single	Paneled	Wood

Notable Interior Plan(s)

Notable Interior Feature(s)

Interior Notes:

PLAN/SURVEY/DESIGNATION DATA

Neighborhood: **Capitol Hill**

Historic District(s)

Subdivision:

Ward/ANC:

Zoning:
Contributing:

Designation Event(s)

Survey(s)

Level(s) of Investigation

Capitol Hill F & G Streets (2010)

**Permit Research
Reconnaissance Survey**

PHOTOS - DIGITIZED

Caption:



Path: **X:\SD Databases\F&G
Street\Database\Pictures\Square 0753\
File: 605_2nd_Street_NE_facade_looking_NE.JPG**
Date:: Photog:
Code:: R: Fr:

Caption:



Path: **X:\SD Databases\F&G
Street\Database\Pictures\Square 0753\
File: 605_2nd_Street_NE_facade_looking_SE.JPG**
Date:: Photog:
Code:: R: Fr:

Caption:



Path: **X:\SD Databases\F&G
Street\Database\Pictures\Square 0753\
File: 605_2nd_Street_NE_rear_looking_NW.JPG**
Date:: Photog:
Code:: R: Fr:

Caption:



Path: **X:\SD Databases\F&G
Street\Database\Pictures\Square 0753\
File: 605_2nd_Street_NE_rear_looking_SW.JPG**
Date:: Photog:
Code:: R: Fr:

PHOTOS - B/W OR NON-DIGITIZED

Photo Code	Roll	Frame(s)	Date	Photographer	Caption
------------	------	----------	------	--------------	---------

MISCELLANEOUS NOTES DATA

Notes:

--

PERMIT DATA

Permit Issue Date	Number	Type	Remarks
02/11/1887	1582	Build	

Permit Notes:

--

BIBLIOGRAPHIC DATA

SIGNIFICANCE DATA

Study Unit

Code	Criteria

DATA PROCESSING EVENTS DATA

Resource All Data Report

ID Number: 0753-0095

BASICS DATA

ID Number: **0753-0095** Year Built: **1887** Data Source: **Permit**

Number	Extended	Street	Quad Type of Address
607		2nd Street	NE Current

Name(s)	Type of Name
Rowhouse, 607 2nd Street, N.E.	Common
Kronzek, Fisher, & Lopez, PLLC	Common

TaxCode1	TaxCode2	TaxCode3	Type	Explain
0753/0095			Square/Lot	Current

STATUS/PURPOSE/USE DATA

Resource Type: **Building** Status Current: **Extant**
Desig. Status: **Historic** Quality:
Purpose: **Rowhouse** Condition: **Good**

Function/Use	Start	Source	Stop	Source	Explain
Residential (Single-Family)	1887	Permit			Original
Office					Current

CONSTRUCTION DATA

Construction Event	Start	Source	Stop	Source	Cost Source
Orig Construction	1887	Permit			2000 Permit

Construction Event	Association	Associated Name
Orig Construction	Builder	Danenhower, Washington
Orig Construction	Owner	Danenhower, Washington

Construction Notes:

One of five rowhouses constructed from the same permit (#1582).

PEOPLE/EVENTS DATA

Racial Segregation Status:

SETTING/SHAPE/SIZE DATA

Surroundings: **Urban**
Streetscape: **Intact**
Relate to Othr Bldgs: **Row (1 of 5)**
Relate to Street: **Face on Setback Line**
Massing: **Row Building/Flat Front**
Footprint: **Rectangular**

Number Stories: **2 plus basement**
Bays Wide: **3**
Height:
Width: **15**
Depth/Length: **30**

SqFt:
Volume:
Lot Width

Lot Depth/Length:
Lot SqFt:
Acreage:

Has Driveway: ☐

Cross Reference Notes:

Outbuilding Type	Contributing Status
------------------	---------------------

Outbuilding Notes:

STYLE/EXTERIOR DATA

Architectural Style(s)

Queen Anne

Exterior & Architectural Notes:

January 2010: Constructed in 1887 by Washington Danenhower, this two-story, three-bay Queen Anne-style rowhouse is one of five rowhouses constructed from the same permit (#1582). The dwelling is constructed of brick and is set on a solid, raised brick and concrete foundation. The façade (west elevation) is faced with Permastone. A sloping roof caps the dwelling. The original corbeled brick cornice and dog-tooth course are not covered by the Permastone. The northernmost bay of the façade holds a single-leaf paneled metal door with lights and a one-light wood transom. A pedimented surround and jack arch are imitated by the Permastone. The window openings on the façade hold 1/1, double-hung, vinyl-sash windows. The foundation is pierced by a single-leaf door and 1/1, double-hung, vinyl-sash windows, which have concrete sills and two-course, rowlock brick segmental arches. The first and second story windows feature Permastone sills and segmental arches. The rear (east) elevation is constructed of seven-course, American-bond brick. Fenestration consists of 1/1, double-hung, vinyl-sash windows and a single-leaf wood-frame glass door. All window openings have header brick sills and the first story openings feature two-course, rowlock brick segmental arches.

Site Notes:

January 2010: This rowhouse is located on the east side of 2nd Street, N.E. and is set back approximately five feet from the brick sidewalk. The dwelling is adjacent to 605 and 609 2nd Street, N.E. and is sited on a level lot. The small front yard is laid with gravel and is partially bounded by a low, brick retaining wall. A mature shrub landscapes the front yard, which is encircled by horizontal metal fencing. The rear yard is paved with concrete. An alley is located east of the dwelling.

NOTABLE FEATURES DATA

Component

Feature

EXTERIOR MATERIALS DATA

Roof Component	Material	Color	Treatment	Source
Sloped	Not Visible		Not Visible	
Wall Component	Material	Color	Treatment	Source
Facade	Permastone		Permastone	
Structure Component	Material	Feature		Source
Foundation	Concrete & Brick			
Walls	Brick			

Materials Notes:

WINDOW/DOOR/INTERIOR DATA

Window Location	Aperture Shape	Type	Lights	Material
Basemt Windows	Rectangular	Dbl-Hung	1/1	Vinyl
Facade	Rectangular	Dbl-Hung	1/1	Vinyl
Door Location	Aperture Shape	Type	Panels	Material
Basement	Rectangular	Single		Unknown
Main Door	Rectangular	Single	Paneled	Metal/Glas

Notable Interior Plan(s)

Notable Interior Feature(s)

Interior Notes:

PLAN/SURVEY/DESIGNATION DATA

Neighborhood: **Capitol Hill**

Subdivision:

Ward/ANC:

Zoning:

Contributing:

Historic District(s)

Designation Event(s)

Survey(s)

Level(s) of Investigation

Capitol Hill F & G Streets (2010)

Permit Research

Reconnaissance Survey

PHOTOS - DIGITIZED


Caption:

Path: **X:\SD Databases\F&G
Street\Database\Pictures\Square 0753**

File: **607_2nd_Street_NE_facade_detail.JPG**

Date:: Photog:

Code:: R: Fr:



Caption:

Path: **X:\SD Databases\F&G
Street\Database\Pictures\Square 0753**

File: **607_2nd_Street_NE_facade_looking_E.JPG**

Date:: Photog:

Code:: R: Fr:



Caption:

Path: **X:\SD Databases\F&G
Street\Database\Pictures\Square 0753**

File: **607_2nd_Street_NE_facade_looking_SE.JPG**

Date:: Photog:

Code:: R: Fr:



Caption:

Path: **X:\SD Databases\F&G
Street\Database\Pictures\Square 0753**

File: **607_2nd_Street_NE_rear_looking_W.JPG**

Date:: Photog:

Code:: R: Fr:



PHOTOS - B/W OR NON-DIGITIZED

Photo Code	Roll	Frame(s)	Date	Photographer	Caption
------------	------	----------	------	--------------	---------

MISCELLANEOUS NOTES DATA

Notes:

--

PERMIT DATA

Permit Issue Date	Number	Type	Remarks
02/11/1887	1582	Build	

Permit Notes:

--

BIBLIOGRAPHIC DATA

SIGNIFICANCE DATA

Study Unit

Code	Criteria
------	----------

DATA PROCESSING EVENTS DATA

Resource All Data Report

ID Number: 0753-0098

BASICS DATA

ID Number: **0753-0098** Year Built: **1887** Data Source: **Permit**

Number Extended Street Quad Type of Address

216 **F Street** **NE** **Current**

Name(s) Type of Name

Rowhouse, 216 F Street, N.E. **Common**

TaxCode1 TaxCode2 TaxCode3 Type Explain

0753/0098 **Square/Lot** **Current**

STATUS/PURPOSE/USE DATA

Resource Type: **Building** Status Current: **Extant**

Desig. Status: **Historic** Quality:

Purpose: **Rowhouse** Condition: **Good**

Function/Use Start Source Stop Source Explain

Residential (Single-Family) **1887** **Permit** **Original**

Residential (Multi-Family) **Current**

CONSTRUCTION DATA

Construction Event Start Source Stop Source Cost Source

Orig Construction **1887** **Permit** **1500 Permit**

Construction Event Association Associated Name

Orig Construction **Builder** **Danenhower, W.W.**

Orig Construction **Owner** **Phillips, John W.**

Construction Notes:

One of five rowhouses constructed from the same permit (#1168).

PEOPLE/EVENTS DATA

Racial Segregation Status:

SETTING/SHAPE/SIZE DATA

Surroundings: **Urban**

Streetscape: **Intact**

Relate to Othr Bldgs: **Row (1 of 5)**

Relate to Street: **Face on Setback Line**

Massing: **Row Building/Flat Front**

Footprint: **Rectangular**

Number Stories: **2 plus basement**

Bays Wide: **2**

Height:

Width: **14**

Depth/Length: **30**

SqFt:

Volume:

Lot Width

Lot Depth/Length:

Lot SqFt:

Acreage:

Has Driveway: ☐

Cross Reference Notes:

Outbuilding Type Contributing Status

Outbuilding Notes:

STYLE/EXTERIOR DATA

Architectural Style(s)

Queen Anne

Exterior & Architectural Notes:

January 2010: Constructed in 1887 by W.W. Danenhower, this two-story, three-bay Queen Anne-style rowhouse is one of five rowhouses constructed from the same permit (#1168). The dwelling is constructed of eight-course, American-bond brick and is set on a solid brick foundation. A three-course, stretcher-bond brick watertable spans the façade above the foundation. A sloping roof caps the dwelling and is fronted along the façade (south elevation) by a corbeled brick cornice. A dog-tooth course spans the façade beneath the cornice. The westernmost bay of the façade holds a single-leaf wood door with a diamond-light and a one-light wood transom. A two-course, rowlock brick segmental arch tops the transom. A corbeled brick pediment highlights the door opening. Cast iron steps and railings provide access to the primary entrance. The window openings on the façade hold 1/1, double-hung, vinyl-sash windows. All windows feature concrete sills and two-course, rowlock brick segmental arches. The foundation is fenestrated with 1/1, double-hung, vinyl-sash windows. The rear (north) elevation is parged. Fenestration consists of 1/1, double-hung, vinyl-sash windows and a single-leaf door opening with a one-light transom. All fenestration is set in segmental openings. Windows feature rowlock brick sills.

Site Notes:

January 2010: This rowhouse is located on the north side of F Street, N.E. and is set back approximately ten feet from the brick sidewalk. The dwelling is adjacent to 214 and 218 F Street, N.E. Hairpin and picket metal fencing encircles the small front yard. The rear yard is paved with concrete. An alley is located north of the dwelling.

NOTABLE FEATURES DATA

Component

Feature

EXTERIOR MATERIALS DATA

Roof Component	Material	Color	Treatment	Source
Sloped	Not Visible		Not Visible	
Wall Component	Material	Color	Treatment	Source
Facade	Brick		American Bond	
Structure Component	Material	Feature		Source
Foundation	Brick			
Walls	Brick			

Materials Notes:

WINDOW/DOOR/INTERIOR DATA

Window Location	Aperture Shape	Type	Lights	Material
Basemt Windows	Rectangular	Dbl-Hung	1/1	Vinyl
Facade	Rectangular	Dbl-Hung	1/1	Vinyl
Door Location	Aperture Shape	Type	Panels	Material
Main Door	Rectangular	Single		Wood/Glass

Notable Interior Plan(s)

Notable Interior Feature(s)

Interior Notes:

PLAN/SURVEY/DESIGNATION DATA

Neighborhood: **Capitol Hill**

Historic District(s)

Subdivision:

Ward/ANC:

Zoning:
Contributing:

Designation Event(s)

Survey(s)

Level(s) of Investigation

Capitol Hill F & G Streets (2010)

**Permit Research
Reconnaissance Survey**

PHOTOS - DIGITIZED

Caption:



Path: **X:\SD Databases\F&G
Street\Database\Pictures\Square 0753\
File: 216_F_Street_NE_facade_looking_NE.JPG**
Date:: Photog:
Code:: R: Fr:

Caption:



Path: **X:\SD Databases\F&G
Street\Database\Pictures\Square 0753\
File: 216_F_Street_NE_facade_looking_NW.JPG**
Date:: Photog:
Code:: R: Fr:

Caption:



Path: **X:\SD Databases\F&G
Street\Database\Pictures\Square 0753\
File: 216_F_Street_NE_rear_looking_S.JPG**
Date:: Photog:
Code:: R: Fr:

PHOTOS - B/W OR NON-DIGITIZED

Photo Code	Roll	Frame(s)	Date	Photographer	Caption
------------	------	----------	------	--------------	---------

MISCELLANEOUS NOTES DATA

Notes:

PERMIT DATA

Permit Issue Date	Number	Type	Remarks
11/23/1887	1168	Build	

Permit Notes:

BIBLIOGRAPHIC DATA

SIGNIFICANCE DATA

Study Unit

Code

Criteria

DATA PROCESSING EVENTS DATA

Resource All Data Report

ID Number: 0753-0099

BASICS DATA

ID Number: **0753-0099** Year Built: **1887** Data Source: **Permit**

Number Extended Street Quad Type of Address

214 **F Street** **NE** **Current**

Name(s) Type of Name

Rowhouse, 214 F Street, N.E. **Common**

TaxCode1 TaxCode2 TaxCode3 Type Explain

0753/0099 **Square/Lot** **Current**

STATUS/PURPOSE/USE DATA

Resource Type: **Building** Status Current: **Extant**

Desig. Status: **Historic** Quality:

Purpose: **Rowhouse** Condition: **Good**

Function/Use Start Source Stop Source Explain

Residential (Single-Family) **1887** **Permit** **Original**

Residential (Multi-Family) **Current**

CONSTRUCTION DATA

Construction Event Start Source Stop Source Cost Source

Orig Construction **1887** **Permit** **1500 Permit**

Construction Event Association Associated Name

Orig Construction **Architect** **Danenhower, W.W.**

Orig Construction **Owner** **Phillips, John W.**

Construction Notes:

One of five rowhouses constructed from the same permit (#1168).

PEOPLE/EVENTS DATA

Racial Segregation Status:

SETTING/SHAPE/SIZE DATA

Surroundings: **Urban**

Streetscape: **Intact**

Relate to Othr Bldgs: **Row (1 of 5)**

Relate to Street: **Face on Setback Line**

Massing: **Row Building/Flat Front**

Footprint: **Rectangular**

Number Stories: **2 plus basement**

Bays Wide: **2**

Height:

Width: **14**

Depth/Length: **30**

SqFt:

Volume:

Lot Width

Lot Depth/Length:

Lot SqFt:

Acreage:

Has Driveway: ☐

Cross Reference Notes:

Outbuilding Type Contributing Status

Outbuilding Notes:

STYLE/EXTERIOR DATA

Architectural Style(s)

Queen Anne

Exterior & Architectural Notes:

January 2010: Constructed in 1887 by W.W. Danenhower, this two-story, three-bay Queen Anne-style rowhouse is one of five rowhouses constructed from the same permit (#1168). The dwelling is constructed of American-bond brick and is set on a solid, raised brick foundation. A three-course, stretcher-bond brick watertable spans the façade above the foundation. A sloping roof caps the dwelling and is fronted along the façade (south elevation) by a corbeled brick cornice. A dog-tooth course spans the façade beneath the cornice. The westernmost bay of the façade holds a single-leaf paneled metal door with lights and a one-light wood transom. A two-course, rowlock brick segmental arch tops the transom. A corbeled brick pediment highlights the door opening. Cast iron steps and railings provide access to the primary entrance. Concrete steps lead towards the lower level. The foundation is pierced by a single-leaf paneled wood door and 1/1, double-hung, vinyl-sash windows. The window openings on the façade hold 1/1, double-hung, vinyl-sash windows. All windows feature concrete sills and two-course, rowlock brick segmental arches with molded brick. The rear (north) elevation is fenestrated with a single-leaf paneled door with lights and a one-light transom, a single-leaf paneled wood door with lights, and 1/1, double-hung, vinyl-sash windows. All window openings have concrete sills and two-course, rowlock brick segmental arches. A two-story deck extends from the rear elevation and is set on metal posts. Square wood balusters encircle the deck.

Site Notes:

January 2010: This rowhouse is located on the north side of F Street, N.E. and is set back approximately ten feet from the brick sidewalk. The dwelling is adjacent to 212 and 216 F Street, N.E. The front yard is bounded by hairpin and picket metal fencing. The rear yard is enclosed with wood fencing.

NOTABLE FEATURES DATA

Component	Feature
-----------	---------

EXTERIOR MATERIALS DATA

Roof Component	Material	Color	Treatment	Source
Sloped	Not Visible		Not Visible	
Wall Component	Material	Color	Treatment	Source
Facade	Brick		American Bond	
Structure Component	Material	Feature		Source
Foundation	Brick			
Walls	Brick			

Materials Notes:

WINDOW/DOOR/INTERIOR DATA

Window Location	Aperture Shape	Type	Lights	Material
Basemt Windows	Rectangular	Dbl-Hung	1/1	Vinyl
Facade	Rectangular	Dbl-Hung	1/1	Vinyl
Door Location	Aperture Shape	Type	Panels	Material
Basement	Rectangular	Single	Paneled	Wood
Main Door	Rectangular	Single	Paneled	Metal/Glas

Notable Interior Plan(s)

Notable Interior Feature(s)

Interior Notes:

PLAN/SURVEY/DESIGNATION DATA

Neighborhood: **Capitol Hill**

Historic District(s)

Subdivision:
Ward/ANC:
Zoning:
Contributing:

Designation Event(s)

Survey(s)

Level(s) of Investigation

Capitol Hill F & G Streets (2010)

Permit Research
Reconnaissance Survey

PHOTOS - DIGITIZED

Caption:



Path: X:\SD Databases\F&G
Street\Database\Pictures\Square 0753\
File: 214_F_Street_NE_facade_looking_NE.JPG
Date:: Photog:
Code:: R: Fr:

Caption:



Path: X:\SD Databases\F&G
Street\Database\Pictures\Square 0753\
File: 214_F_Street_NE_facade_looking_NW.JPG
Date:: Photog:
Code:: R: Fr:

Caption:



Path: X:\SD Databases\F&G
Street\Database\Pictures\Square 0753\
File: 214_F_Street_NE_rear_looking_S.JPG
Date:: Photog:
Code:: R: Fr:

PHOTOS - B/W OR NON-DIGITIZED

Photo Code	Roll	Frame(s)	Date	Photographer	Caption
------------	------	----------	------	--------------	---------

MISCELLANEOUS NOTES DATA

Notes:

PERMIT DATA

Permit Issue Date	Number	Type	Remarks
11/23/1887	1168	Build	

Permit Notes:

--

BIBLIOGRAPHIC DATA

SIGNIFICANCE DATA

Study Unit

Code

Criteria

DATA PROCESSING EVENTS DATA

Resource All Data Report

ID Number: 0753-0100

BASICS DATA

ID Number: **0753-0100** Year Built: **1887** Data Source: **Permit**

Number Extended Street Quad Type of Address

212 **F Street** **NE** **Current**

Name(s) Type of Name

Rowhouse, 212 F Street, N.E. **Common**

TaxCode1 TaxCode2 TaxCode3 Type Explain

0753/0100 **Square/Lot** **Current**

STATUS/PURPOSE/USE DATA

Resource Type: **Building** Status Current: **Extant**

Desig. Status: **Historic** Quality:

Purpose: **Rowhouse** Condition: **Good**

Function/Use Start Source Stop Source Explain

Residential (Single-Family) **1887** **Permit** **Historic/Current**

CONSTRUCTION DATA

Construction Event Start Source Stop Source Cost Source

Orig Construction **1887** **Permit** **1500 Permit**

Construction Event Association Associated Name

Orig Construction **Builder** **Danenhower, W.W.**

Orig Construction **Owner** **Phillips, John W.**

Construction Notes:

One of five rowhouses constructed from the same permit (#1168).

PEOPLE/EVENTS DATA

Racial Segregation Status:

SETTING/SHAPE/SIZE DATA

Surroundings: **Urban**

Streetscape: **Intact**

Relate to Othr Bldgs: **Row (1 of 5)**

Relate to Street: **Face on Setback Line**

Massing: **Row Building/Flat Front**

Footprint: **Rectangular**

Number Stories: **2**

Bays Wide: **2**

Height:

Width: **14**

Depth/Length: **30**

SqFt:

Volume:

Lot Width

Lot Depth/Length:

Lot SqFt:

Acreage:

Has Driveway: ☐

Cross Reference Notes:

Outbuilding Type Contributing Status

Outbuilding Notes:

STYLE/EXTERIOR DATA

Queen Anne

Exterior & Architectural Notes:

January 2010: Constructed in 1887 by W.W. Danenhower, this two-story, three-bay Queen Anne-style rowhouse is one of five rowhouses constructed from the same permit (#1168). The dwelling is constructed of eight-course, American-bond brick and is set on a solid brick foundation. A three-course, stretcher-bond brick watertable spans the façade above the foundation. A sloping roof caps the dwelling and is fronted along the façade (south elevation) by a corbeled brick cornice. A dog-tooth course spans the façade beneath the cornice. The westernmost bay of the façade holds a single-leaf paneled wood door and a one-light wood transom. A two-course, rowlock brick segmental arch tops the transom. A corbeled brick pediment highlights the door opening. Cast iron steps and railings provide access to the primary entrance. The window openings on the façade hold 1/1, double-hung, vinyl-sash windows. All windows feature wood sills and two-course, rowlock brick segmental arches. The foundation is fenestrated with 1/1, double-hung, vinyl-sash windows and a single-leaf multi-light wood door. The rear (north) elevation is fenestrated with a single-leaf multi-light wood door and 1/1, double-hung, vinyl-sash windows. The door is topped by a one-light wood transom and a two-course, rowlock brick segmental arch. All window openings have concrete sills and two-course, rowlock brick segmental arches.

Site Notes:

January 2010: This rowhouse dwelling is located on the north side of F Street, N.E. and is set back approximately ten feet from the brick sidewalk. The dwelling is adjacent to 210 and 214 F Street, N.E. The small front yard is laid with brick and is encircled by hairpin and picket metal fencing. The rear yard is enclosed with wood fencing. A concrete alley is located north of the dwelling.

NOTABLE FEATURES DATA

Component	Feature
-----------	---------

EXTERIOR MATERIALS DATA

Roof Component	Material	Color	Treatment	Source
Sloped	Not Visible		Not Visible	
Wall Component	Material	Color	Treatment	Source
Facade	Brick		American Bond	
Structure Component	Material	Feature		Source
Foundation	Brick			
Walls	Brick			

Materials Notes:

WINDOW/DOOR/INTERIOR DATA

Window Location	Aperture Shape	Type	Lights	Material
Facade	Rectangular	Dbl-Hung	1/1	Vinyl
Door Location	Aperture Shape	Type	Panels	Material
Main Door	Rectangular	Single	Paneled	Wood
Notable Interior Plan(s)		Notable Interior Feature(s)		

Interior Notes:

PLAN/SURVEY/DESIGNATION DATANeighborhood: **Capitol Hill**

Historic District(s)

Subdivision:

Ward/ANC:

Zoning:

Designation Event(s)

Contributing:

PHOTOS - DIGITIZED

Caption:

Path: **X:\SD Databases\F&G
Street\Database\Pictures\Square 0753\
File: 212_F_Street_NE_facade_looking_NE.JPG**
Date:: Photog:
Code:: R: Fr:



Caption:

Path: **X:\SD Databases\F&G
Street\Database\Pictures\Square 0753\
File: 212_F_Street_NE_facade_looking_NW.JPG**
Date:: Photog:
Code:: R: Fr:



Caption:

Path: **X:\SD Databases\F&G
Street\Database\Pictures\Square 0753\
File: 212_F_Street_NE_rear_looking_S.JPG**
Date:: Photog:
Code:: R: Fr:

**PHOTOS - B/W OR NON-DIGITIZED**

Photo Code	Roll	Frame(s)	Date	Photographer	Caption
------------	------	----------	------	--------------	---------

MISCELLANEOUS NOTES DATA

Notes:

PERMIT DATA

Permit Issue Date	Number	Type	Remarks
11/23/1887	1168	Build	

Permit Notes:

BIBLIOGRAPHIC DATA

SIGNIFICANCE DATA

Study Unit

Code

Criteria

DATA PROCESSING EVENTS DATA

Resource All Data Report

ID Number: 0753-0101

BASICS DATA

ID Number: **0753-0101** Year Built: **1887** Data Source: **Permit**

Number Extended Street Quad Type of Address

210 **F Street** **NE** **Current**

Name(s) Type of Name

Rowhouse, 210 F Street, N.E. **Common**

TaxCode1 TaxCode2 TaxCode3 Type Explain

0753/0101 **Square/Lot** **Current**

STATUS/PURPOSE/USE DATA

Resource Type: **Building** Status Current: **Extant**

Desig. Status: **Historic** Quality:

Purpose: **Rowhouse** Condition: **Good**

Function/Use Start Source Stop Source Explain

Residential (Single-Family) **1887** **Permit** **Historic/Current**

CONSTRUCTION DATA

Construction Event Start Source Stop Source Cost Source

Orig Construction **1887** **Permit** **1500 Permit**

Construction Event Association Associated Name

Orig Construction **Builder** **Danenhower, W.W.**

Orig Construction **Owner** **Phillips, John W.**

Construction Notes:

One of five rowhouses constructed from the same permit (#1168).

PEOPLE/EVENTS DATA

Racial Segregation Status:

SETTING/SHAPE/SIZE DATA

Surroundings: **Urban**

Streetscape: **Intact**

Relate to Othr Bldgs: **Row (1 of 5)**

Relate to Street: **Face on Setback Line**

Massing: **Row Building/Flat Front**

Footprint: **Rectangular**

Number Stories: **2 plus basement**

Bays Wide: **2**

Height:

Width: **14**

Depth/Length: **30**

SqFt:

Volume:

Lot Width

Lot Depth/Length:

Lot SqFt:

Acreage:

Has Driveway: ☐

Cross Reference Notes:

Outbuilding Type Contributing Status

Outbuilding Notes:

STYLE/EXTERIOR DATA

Architectural Style(s)

Queen Anne

Exterior & Architectural Notes:

January 2010: Constructed in 1887 by W.W. Danenhowe, this two-story, three-bay Queen Anne-style rowhouse is one of five rowhouses constructed from the same permit (#1168). The dwelling is constructed of American-bond brick and is set on a solid, raised brick foundation. A sloping roof caps the dwelling and is fronted along the façade (south elevation) by a corbeled brick cornice. A dog-tooth course spans the façade beneath the cornice. The westernmost bay of the façade holds a single-leaf paneled wood door and a one-light wood transom. A two-course, rowlock brick segmental arch tops the transom. A corbeled brick pediment highlights the door opening. Cast iron steps and railings provide access to the primary entrance. The foundation is pierced by 1/1, double-hung, vinyl-sash windows and a single-leaf paneled wood door with lights. The window openings on the façade hold 1/1, double-hung, vinyl-sash windows. All windows feature concrete sills and two-course, rowlock brick segmental arches with molded brick. The rear (north) elevation is fenestrated with a single-leaf paneled door with lights and a one-light transom and 1/1, double-hung, vinyl-sash windows. All openings have two-course, rowlock brick segmental arches and the windows have concrete sills.

Site Notes:

January 2010: This rowhouse is located on the north side of F Street, N.E. and is set back approximately ten feet from the brick sidewalk. The dwelling is adjacent to 208 and 212 F Street, N.E. and is sited below the grade of the sidewalk. A concrete patio extends from the façade (south elevation) of the dwelling. Hairpin and picket metal fencing encloses the front yard. The rear yard is paved with concrete and is bounded by wood fencing.

NOTABLE FEATURES DATA

Component	Feature
-----------	---------

EXTERIOR MATERIALS DATA

Roof Component	Material	Color	Treatment	Source
Sloped	Not Visible		Not Visible	
Wall Component	Material	Color	Treatment	Source
Facade	Brick		American Bond	
Structure Component	Material	Feature		Source
Foundation	Brick			
Walls	Brick			

Materials Notes:

WINDOW/DOOR/INTERIOR DATA

Window Location	Aperture Shape	Type	Lights	Material
Basement Windows	Rectangular	Dbl-Hung	1/1	Vinyl
Facade	Rectangular	Dbl-Hung	1/1	Vinyl
Door Location	Aperture Shape	Type	Panels	Material
Basement	Rectangular	Single	Paneled	Wood/Glass
Main Door	Rectangular	Single	Paneled	Wood

Notable Interior Plan(s)	Notable Interior Feature(s)
--------------------------	-----------------------------

Interior Notes:

PLAN/SURVEY/DESIGNATION DATA

Neighborhood:	Capitol Hill	Historic District(s)
Subdivision:		
Ward/ANC:		

Zoning:
Contributing:

Designation Event(s)

Survey(s)

Level(s) of Investigation

Capitol Hill F & G Streets (2010)

**Permit Research
Reconnaissance Survey**

PHOTOS - DIGITIZED

Caption:



Path: **X:\SD Databases\F&G
Street\Database\Pictures\Square 0753\
File: 210_F_Street_NE_facade_looking_NE.JPG**
Date:: Photog:
Code:: R: Fr:

Caption:



Path: **X:\SD Databases\F&G
Street\Database\Pictures\Square 0753\
File: 210_F_Street_NE_facade_looking_NW.JPG**
Date:: Photog:
Code:: R: Fr:

Caption:



Path: **X:\SD Databases\F&G
Street\Database\Pictures\Square 0753\
File: 210_F_Street_NE_rear_looking_S.JPG**
Date:: Photog:
Code:: R: Fr:

PHOTOS - B/W OR NON-DIGITIZED

Photo Code	Roll	Frame(s)	Date	Photographer	Caption
------------	------	----------	------	--------------	---------

MISCELLANEOUS NOTES DATA

Notes:

PERMIT DATA

Permit Issue Date	Number	Type	Remarks
11/23/1887	1168	Build	

Permit Notes:

BIBLIOGRAPHIC DATA

SIGNIFICANCE DATA

Study Unit

Code

Criteria

DATA PROCESSING EVENTS DATA

Resource All Data Report

ID Number: 0753-0102

BASICS DATA

ID Number: **0753-0102** Year Built: **1887** Data Source: **Permit**

Number Extended Street Quad Type of Address

208 **F Street** **NE** **Current**

Name(s) Type of Name

Rowhouse, 208 F Street, N.E. **Common**

TaxCode1 TaxCode2 TaxCode3 Type Explain

0753/0102 **Square/Lot** **Current**

STATUS/PURPOSE/USE DATA

Resource Type: **Building** Status Current: **Extant**

Desig. Status: **Historic** Quality:

Purpose: **Rowhouse** Condition: **Good**

Function/Use Start Source Stop Source Explain

Residential (Single-Family) **1887** **Permit** **Original**

Residential (Multi-Family) **Current**

CONSTRUCTION DATA

Construction Event Start Source Stop Source Cost Source

Orig Construction **1887** **Permit** **1500 Permit**

Construction Event Association Associated Name

Danenhower, W.W. **Builder** **Danenhower, W.W.**

Orig Construction **Owner** **Phillips, John W.**

Construction Notes:

One of five rowhouses constructed from the same permit (#1168).

PEOPLE/EVENTS DATA

Racial Segregation Status:

SETTING/SHAPE/SIZE DATA

Surroundings: **Urban**

Streetscape: **Intact**

Relate to Othr Bldgs: **Row (1 of 5)**

Relate to Street: **Face on Setback Line**

Massing: **Row Building/Flat Front**

Footprint: **Rectangular**

Number Stories: **2 plus basement**

Bays Wide: **2**

Height:

Width: **14**

Depth/Length: **30**

SqFt:

Volume:

Lot Width

Lot Depth/Length:

Lot SqFt:

Acreage:

Has Driveway: ☐

Cross Reference Notes:

Outbuilding Type Contributing Status

Outbuilding Notes:

STYLE/EXTERIOR DATA

Architectural Style(s)

Queen Anne

Exterior & Architectural Notes:

January 2010: Constructed in 1887 by W.W. Danenhower, this two-story, three-bay Queen Anne-style rowhouse is one of five rowhouses constructed from the same permit (#1168). The dwelling is constructed of eight-course, American-bond brick and is set on a solid brick foundation. A sloping roof caps the dwelling and is fronted along the façade (south elevation) by a corbeled brick cornice. A dog-tooth course spans the façade beneath the cornice. The westernmost bay of the façade holds a single-leaf paneled wood door and a one-light wood transom. A two-course, rowlock brick segmental arch tops the transom. A corbeled brick pediment highlights the door opening. Cast iron steps and railings provide access to the primary entrance. The window openings on the façade hold 1/1, double-hung, vinyl-sash windows. All windows feature rowlock brick sills and two-course, rowlock brick segmental arches. A single-leaf paneled wood door additionally pierces the foundation. The rear (north) elevation is fenestrated with double-leaf wood-frame glass doors, single and paired 1/1, double-hung, vinyl-sash windows, and one-light vinyl casement windows. All windows have rowlock brick sills.

Site Notes:

January 2010: This rowhouse dwelling is located on the north side of F Street, N.E. and is set back approximately ten feet from the brick sidewalk. The dwelling is adjacent to 206 and 210 F Street, N.E. The small front yard is landscaped with mature trees and shrubs and is bounded by a cast iron fence. The rear yard is paved and is lined by wood fencing. A concrete alley is located north of the dwelling.

NOTABLE FEATURES DATA

Component

Feature

EXTERIOR MATERIALS DATA

Roof Component	Material	Color	Treatment	Source
Sloped	Not Visible		Not Visible	
Wall Component	Material	Color	Treatment	Source
Facade	Brick		American Bond	
Structure Component	Material	Feature		Source
Foundation	Brick			
Walls	Brick			

Materials Notes:

WINDOW/DOOR/INTERIOR DATA

Window Location	Aperture Shape	Type	Lights	Material
Basemt Windows	Rectangular	Dbl-Hung	1/1	Vinyl
Facade	Rectangular	Dbl-Hung	1/1	Vinyl
Door Location	Aperture Shape	Type	Pamels	Material
Basement	Rectangular	Single	Full Glass	Wood
Main Door	Rectangular	Single	Full Glass	Wood

Notable Interior Plan(s)

Notable Interior Feature(s)

Interior Notes:

PLAN/SURVEY/DESIGNATION DATA

Neighborhood: **Capitol Hill**

Historic District(s)

Subdivision:

Ward/ANC:

Zoning:	Designation Event(s)
Contributing:	
Survey(s)	Level(s) of Investigation
Capitol Hill F & G Streets (2010)	Permit Research
	Reconnaissance Survey

PHOTOS - DIGITIZED

Caption:

Path: **X:\SD Databases\F&G
Street\Database\Pictures\Square 0753**
 File: **208_F_Street_NE_facade_looking_N.JPG**
 Date:: Photog:
 Code:: R: Fr:



Caption:

Path: **X:\SD Databases\F&G
Street\Database\Pictures\Square 0753**
 File: **208_F_Street_NE_facade_looking_NW.JPG**
 Date:: Photog:
 Code:: R: Fr:



Caption:

Path: **X:\SD Databases\F&G
Street\Database\Pictures\Square 0753**
 File: **208_F_Street_NE_rear_looking_S.JPG**
 Date:: Photog:
 Code:: R: Fr:



PHOTOS - B/W OR NON-DIGITIZED

Photo Code	Roll	Frame(s)	Date	Photographer	Caption
------------	------	----------	------	--------------	---------

MISCELLANEOUS NOTES DATA

Notes:

PERMIT DATA

Permit Issue Date	Number	Type	Remarks
11/23/1887	1168	Build	

Permit Notes:

BIBLIOGRAPHIC DATA

SIGNIFICANCE DATA

Study Unit

Code

Criteria

DATA PROCESSING EVENTS DATA

Resource All Data Report

ID Number: 0753-0118

BASICS DATA

ID Number: **0753-0118** Year Built: **1891** Data Source: **Permit**

Number Extended Street Quad Type of Address

226 **F Street** **NE** **Current**

Name(s) Type of Name

Rowhouse, 226 F Street, N.E. **Common**

TaxCode1 TaxCode2 TaxCode3 Type Explain

0753/0118 **Square/Lot** **Current**

STATUS/PURPOSE/USE DATA

Resource Type: **Building** Status Current: **Extant**

Desig. Status: **Historic** Quality:

Purpose: **Rowhouse** Condition: **Good**

Function/Use Start Source Stop Source Explain

Residential (Single-Family) **1891** **Permit** **Original**

Residential (Multi-Family) **Current**

CONSTRUCTION DATA

Construction Event Start Source Stop Source Cost Source

Orig Construction **1891** **Permit** **2400 Permit**

Construction Event Association Associated Name

Orig Construction **Architect** **Woltz, Edward**

Orig Construction **Builder** **Duvall, J.W.**

Orig Construction **Owner** **Duvall & Bathell**

Construction Notes:

One of five rowhouses constructed from the same permit (#0022).

PEOPLE/EVENTS DATA

Racial Segregation Status:

SETTING/SHAPE/SIZE DATA

Surroundings: **Urban**

Streetscape: **Intact**

Relate to Othr Bldgs: **Row (1 of 5)**

Relate to Street: **Face on Setback Line**

Massing: **Row Building/Rectangular Bay**

Footprint: **L-Shaped**

Number Stories: **2 plus basement**

Bays Wide: **2**

Height:

Width: **16**

Depth/Length: **30**

SqFt:

Volume:

Lot Width

Lot Depth/Length:

Lot SqFt:

Acreage:

Has Driveway: ☐

Cross Reference Notes:

Outbuilding Type Contributing Status

Outbuilding Notes:

STYLE/EXTERIOR DATA

Architectural Style(s)

Queen Anne

Exterior & Architectural Notes:

January 2010: Constructed in 1891 by J.W. Duvall, this two-story, two-bay Queen Anne-style rowhouse is one of five rowhouses constructed from the same permit (#0022). The dwelling is constructed of brick and is set on a solid, raised foundation that has been faced with coursed stone. The façade (south elevation) is faced with pressed stretcher-bond brick. A stone watertable spans the façade above the foundation. Several stretcher-bond brick string courses travel across the façade bisecting the first and second story windows and sited beneath these windows. A sloping roof caps the dwelling and is fronted along the façade by a corbeled brick cornice. The westernmost bay of the first story holds a single-leaf paneled wood door with lights and a one-light wood transom. A two-course, rowlock brick segmental arch tops the transom. Cast iron steps and railings provide access to the door. The second story window holds a 1/1, double-hung, vinyl-sash window. The foundation is pierced by a single-leaf multi-light wood door. A rectangular bay projects from the easternmost bay of the façade and rises the full height of the dwelling. A gabled parapet highlights the bay and features a corbeled brick cornice, molded cornice with cornice returns, and a checkerboard brick motif. The bay has the same material treatment as the main block and is fenestrated with single and paired 1/1, double-hung, vinyl-sash windows. The foundation is pierced by a one-light fixed vinyl window. Recessed brick panels are located beneath the first and second story central window openings. All windows on the façade have concrete sills and two-course, rowlock brick segmental arches. The rear (north) elevation is fenestrated with 1/1, double-hung, vinyl-sash windows.

A two-story ell extends from the westernmost bay of the rear elevation and is original to the main block. The brick ell is parged on the rear elevation and is set on a solid foundation. An interior chimney pierces the sloping roof and has been parged. Visible fenestration consists of 1/1, double-hung, vinyl-sash windows and a single-leaf door with lights and a one-light transom. The windows have rowlock brick sills and are set in segmental openings.

Site Notes:

January 2010: This rowhouse is located on the north side of F Street, N.E. and is set back approximately ten feet from the brick sidewalk. The dwelling is adjacent to 224 and 228 F Street, N.E. The grassy front yard is landscaped with mature shrubs and is bounded by a hairpin and picket metal fence. A brick walkway leads from the primary entrance and ends at the sidewalk. The rear yard is bounded by fencing. An alley is located north of the building.

NOTABLE FEATURES DATA

Component

Feature

EXTERIOR MATERIALS DATA

Roof Component	Material	Color	Treatment	Source
Sloped	Not Visible		Not Visible	
Wall Component	Material	Color	Treatment	Source
Facade	Brick		Stretcher Bond	
Structure Component	Material	Feature		Source
Foundation	Brick			
Walls	Brick			

Materials Notes:

WINDOW/DOOR/INTERIOR DATA

Window Location	Aperture Shape	Type	Lights	Material
2 Flr Windows	Rectangular	Dbl-Hung	1/1	Vinyl
Bay Windows	Rectangular	Dbl-Hung	1/1	Vinyl
Bay Windows	Rectangular	Dbl-Hung	1/1 Double	Vinyl
Bay Windows	Rectangular	Fixed	1-light	Vinyl
Door Location	Aperture Shape	Type	Panels	Material
Main Door	Rectangular	Single	Paneled	Wood/Glass

Notable Interior Plan(s)

Notable Interior Feature(s)

Interior Notes:

PLAN/SURVEY/DESIGNATION DATA

Neighborhood: **Capitol Hill**

Historic District(s)

Subdivision:

Ward/ANC:

Zoning:

Designation Event(s)

Contributing:

Survey(s)

Level(s) of Investigation

Capitol Hill F & G Streets (2010)

**Permit Research
Reconnaissance Survey**

PHOTOS - DIGITIZED

Caption:

Path: **X:\SD Databases\F&G
Street\Database\Pictures\Square 0753**

File: **226_F_Street_NE_facade_looking_NE.JPG**

Date:: Photog:

Code:: R: Fr:



Caption:

Path: **X:\SD Databases\F&G
Street\Database\Pictures\Square 0753**

File: **226_F_Street_NE_facade_looking_NW.JPG**

Date:: Photog:

Code:: R: Fr:



Caption:

Path: **X:\SD Databases\F&G
Street\Database\Pictures\Square 0753**

File: **226_F_Street_NE_rear_looking_S.JPG**

Date:: Photog:

Code:: R: Fr:



PHOTOS - B/W OR NON-DIGITIZED

Photo Code	Roll	Frame(s)	Date	Photographer	Caption
------------	------	----------	------	--------------	---------

MISCELLANEOUS NOTES DATA

Notes:

PERMIT DATA

Permit Issue Date	Number	Type	Remarks
07/06/1891	0022	Build	

Permit Notes:

BIBLIOGRAPHIC DATA

SIGNIFICANCE DATA

Study Unit

Code Criteria

DATA PROCESSING EVENTS DATA

Resource All Data Report

ID Number: 0753-0119

BASICS DATA

ID Number: **0753-0119** Year Built: **1891** Data Source: **Permit**

Number Extended Street Quad Type of Address

224 **F Street** **NE** **Current**

Name(s) Type of Name

Rowhouse, 224 F Street, N.E. **Common**

TaxCode1 TaxCode2 TaxCode3 Type Explain

0753/0119 **Square/Lot** **Historic**

0753/0184 **Square/Lot** **Current**

STATUS/PURPOSE/USE DATA

Resource Type: **Building** Status Current: **Extant**

Desig. Status: **Historic** Quality:

Purpose: **Rowhouse** Condition: **Good**

Function/Use Start Source Stop Source Explain

Residential (Single-Family) **1891** **Permit** **Historic**

Residential (Multi-Family) **Current**

CONSTRUCTION DATA

Construction Event Start Source Stop Source Cost Source

Orig Construction **1891** **Permit** **2400 Permit**

Construction Event Association Associated Name

Orig Construction **Architect** **Woltz, Edward**

Orig Construction **Builder** **Duvall, J.W.**

Orig Construction **Owner** **Duvall & Bathell**

Construction Notes:

One of five rowhouses constructed from the same permit (#0022).

PEOPLE/EVENTS DATA

Racial Segregation Status:

SETTING/SHAPE/SIZE DATA

Surroundings: **Urban**

Streetscape: **Intact**

Relate to Othr Bldgs: **Row (1 of 5)**

Relate to Street: **Face on Setback Line**

Massing: **Row Building/Rectangular Bay**

Footprint: **L-Shaped**

Number Stories: **2 plus basement**

Bays Wide: **2**

Height:

Width: **16**

Depth/Length: **30**

SqFt:

Volume:

Lot Width

Lot Depth/Length:

Cross Reference Notes:

Outbuilding Type

Garage

Contributing Status

Outbuilding Notes:

Lot SqFt:

Acreage:

Has Driveway: ☐

January 2010: A one-story, one-bay garage is located north of the dwelling and was constructed c. 1995. The garage is constructed of concrete blocks and is parged on the north elevation. A sloping roof caps the garage. A roll-up paneled metal door pierces the north elevation.

STYLE/EXTERIOR DATA

Architectural Style(s)

Queen Anne

Exterior & Architectural Notes:

January 2010: Constructed in 1891 by J.W. Duvall, this two-story, two-bay Queen Anne-style rowhouse is one of five rowhouses constructed from the same permit (#0022). The dwelling is constructed of brick and is set on a solid brick foundation that is faced with stone. The façade (south elevation) is faced with pressed stretcher-bond brick that is painted. A stone watertable spans the façade above the foundation. Several stretcher-bond brick string courses travel across the façade bisecting the first and second story windows and sited beneath these windows. A sloping roof caps the dwelling and is fronted along the façade by a corbeled brick cornice. The placement of the original entry has been altered and now is located on the foundation. The westernmost bay of the foundation holds a single-leaf wood-frame glass door. The first story and second story openings hold paired two-light wood casement windows and one-light wood transoms. A rectangular bay projects from the easternmost bay of the façade and rises the full height of the dwelling. The bay has the same material treatment as the main block and is fenestrated with single and paired 1/1, double-hung, vinyl-sash windows. The foundation of the bay is pierced by 1/1, double-hung, vinyl-sash windows and are topped by a stone lintel. Recessed brick panels are located beneath the first and second story central window openings. All window openings on the façade have concrete sills and two-course, rowlock brick segmental arches.

A two-story ell extends from the western bay of the rear (north) elevation and is original to the dwelling. The rear elevation of the ell is parged. A sloping roof caps the ell and is pierced by an interior-side parged chimney. Visible fenestration includes 1/1, double-hung, vinyl-sash windows with rowlock brick sills.

Site Notes:

January 2010: This rowhouse is located on the north side of F Street, N.E. and is set back approximately five feet from the brick sidewalk. The dwelling is adjacent to 222 and 226 F Street, N.E. The small front yard is landscaped with small shrubs and is encircled by hairpin and picket metal fencing. A brick alley is located north of the dwelling.

NOTABLE FEATURES DATA

Component	Feature
-----------	---------

EXTERIOR MATERIALS DATA

Roof Component	Material	Color	Treatment	Source
Sloped	Not Visible		Not Visible	
Wall Component	Material	Color	Treatment	Source
Facade	Brick		Stretcher Bond	
Structure Component	Material	Feature		Source
Foundation	Brick			
Walls	Brick			

Materials Notes:

WINDOW/DOOR/INTERIOR DATA

Window Location	Aperture Shape	Type	Lights	Material
Bay Windows	Rectangular	Dbl-Hung	1/1	Vinyl
Bay Windows	Rectangular	Dbl-Hung	1/1 Double	Vinyl
Facade	Rectangular	Casement	2 Lite	Wood
Door Location	Aperture Shape	Type	Panels	Material
Basement	Rectangular	Single	Full Glass	Wood

Notable Interior Plan(s)

Notable Interior Feature(s)

Interior Notes:

PLAN/SURVEY/DESIGNATION DATA

Neighborhood: **Capitol Hill**

Historic District(s)

Subdivision:

Ward/ANC:

Zoning:

Contributing:

Designation Event(s)

Survey(s)

Level(s) of Investigation

Capitol Hill F & G Streets (2010)

**Permit Research
Reconnaissance Survey**

PHOTOS - DIGITIZED

Caption:

Path: **X:\SD Databases\F&G**

Street\Database\Pictures\Square 0753

File: **224_F_Street_NE_facade_looking_N.JPG**

Date:: Photog:

Code:: R: Fr:



Caption:

Path: **X:\SD Databases\F&G**

Street\Database\Pictures\Square 0753

File: **224_F_Street_NE_facade_looking_NE.JPG**

Date:: Photog:

Code:: R: Fr:



Caption:

Path: **X:\SD Databases\F&G**

Street\Database\Pictures\Square 0753

File: **224_F_Street_NE_rear_looking_S.JPG**

Date:: Photog:

Code:: R: Fr:



PHOTOS - B/W OR NON-DIGITIZED

Photo Code	Roll	Frame(s)	Date	Photographer	Caption
------------	------	----------	------	--------------	---------

MISCELLANEOUS NOTES DATA

Notes:

PERMIT DATA

Permit Issue Date	Number	Type	Remarks
07/06/1891	0022	Build	

Permit Notes:

BIBLIOGRAPHIC DATA

SIGNIFICANCE DATA

Study Unit

Code	Criteria
------	----------

DATA PROCESSING EVENTS DATA

Resource All Data Report

ID Number: 0753-0120

BASICS DATA

ID Number: **0753-0120** Year Built: **1891** Data Source: **Permit**

Number Extended Street Quad Type of Address

222 F Street NE Current

Name(s) Type of Name

Rowhouse, 222 F Street, N.E. Common

TaxCode1 TaxCode2 TaxCode3 Type Explain

0753/0120 Square/Lot Historic

0753/0184 Square/Lot Current

STATUS/PURPOSE/USE DATA

Resource Type: **Building** Status Current: **Extant**

Desig. Status: **Historic** Quality:

Purpose: **Rowhouse** Condition: **Good**

Function/Use Start Source Stop Source Explain

Residential (Single-Family) 1891 Permit Original

Residential (Multi-Family) Current

CONSTRUCTION DATA

Construction Event Start Source Stop Source Cost Source

Orig Construction 1891 Permit 2400 Permit

Construction Event Association Associated Name

Orig Construction Architect Woltz, Edward

Orig Construction Builder Duvall, J.W.

Orig Construction Owner Duvall & Bathell

Construction Notes:

One of five rowhouses constructed from the same permit (#0022).

PEOPLE/EVENTS DATA

Racial Segregation Status:

SETTING/SHAPE/SIZE DATA

Surroundings: **Urban**

Streetscape: **Intact**

Relate to Othr Bldgs: **Row (1 of 5)**

Relate to Street: **Face on Setback Line**

Massing: **Row Building/Rectangular Bay**

Footprint: **L-Shaped**

Number Stories: **2 plus basement**

Bays Wide: **2**

Height:

Width: **16**

Depth/Length: **30**

SqFt:

Volume:

Lot Width

Lot Depth/Length:

Cross Reference Notes:

Outbuilding Type

Contributing Status

Outbuilding Notes:

Lot SqFt:

Acreage:

Has Driveway: ☐

STYLE/EXTERIOR DATA

Architectural Style(s)

Queen Anne

Exterior & Architectural Notes:

January 2010: Constructed in 1891 by J.W. Duvall, this two-story, two-bay Queen Anne-style rowhouse is one of five rowhouses constructed from the same permit (#0022). The dwelling is constructed of brick and is set on a solid, raised foundation that has been faced with coursed stone. The façade (south elevation) is faced with pressed stretcher-bond brick. A stone watertable spans the façade above the foundation. Several stretcher-bond brick string courses travel across the façade bisecting the first and second story windows and sited beneath these windows. A sloping roof caps the dwelling and is fronted along the façade by a corbeled brick cornice. The westernmost bay of the first story holds a single-leaf paneled wood door and a one-light wood transom. A two-course, rowlock brick segmental arch tops the transom. Metal steps provide access to the door. The second story window holds paired two-light wood casement windows and a one-light wood transom. The foundation is pierced by a single-leaf wood-frame glass door. A rectangular bay projects from the easternmost bay of the façade and rises the full height of the dwelling. A gabled parapet highlights the bay and features a corbeled brick cornice, molded cornice with cornice returns, and a checkerboard brick motif. The bay has the same material treatment as the main block and is fenestrated with single and paired 1/1, double-hung, vinyl-sash windows. The foundation is pierced by paired 1/1, double-hung, vinyl-sash windows. Recessed brick panels are located beneath the first and second story central window openings. All windows on the façade have concrete sills and two-course, rowlock brick segmental arches.

A two-story ell extends from the westernmost bay of the rear (north) elevation and is original to the main block. The parged ell is set on a solid foundation and is capped by a sloping roof. The rear elevation is fenestrated with 1/1, double-hung, vinyl-sash windows and are set in segmental surrounds. A two-story addition is located on the east elevation of the ell and connects it to 224 F Street, N.E. The wood-frame addition is fenestrated with one-light windows.

Site Notes:

January 2010: This rowhouse is located on the north side of F Street, N.E. and is set back approximately ten feet from the brick sidewalk. The dwelling is adjacent to 220 and 224 F Street, N.E. The grassy front yard is landscaped with small trees and shrubs and is bounded by a hairpin and picket metal fence. A brick walkway leads from the sidewalk and ends at the primary entrance of the dwelling. The northern boundary of the property is bounded by a parged concrete block wall that is pierced by a single-leaf opening and a roll-up metal door.

NOTABLE FEATURES DATA

Component	Feature
-----------	---------

EXTERIOR MATERIALS DATA

Roof Component	Material	Color	Treatment	Source
Sloped	Not Visible		Not Visible	
Wall Component	Material	Color	Treatment	Source
Facade	Brick		Stretcher Bond	
Structure Component	Material	Feature		Source
Foundation	Brick			
Walls	Brick			

Materials Notes:

WINDOW/DOOR/INTERIOR DATA

Window Location	Aperture Shape	Type	Lights	Material
2 Flr Windows	Rectangular	Casement	2 Lite	Wood
Bay Windows	Rectangular	Dbi-Hung	1/1	Vinyl
Bay Windows	Rectangular	Dbi-Hung	1/1 Double	Vinyl
Door Location	Aperture Shape	Type	Panels	Material

Basement	Rectangular	Single	Full Glass	Wood
Main Door	Rectangular	Single	Paneled	Wood
Notable Interior Plan(s)			Notable Interior Feature(s)	

Interior Notes:

PLAN/SURVEY/DESIGNATION DATA

Neighborhood: Capitol Hill	Historic District(s)
Subdivision:	
Ward/ANC:	
Zoning:	Designation Event(s)
Contributing:	
Survey(s)	Level(s) of Investigation
Capitol Hill F & G Streets (2010)	Permit Research
	Reconnaissance Survey

PHOTOS - DIGITIZED

Caption:

Path: **X:\SD Databases\F&G
Street\Database\Pictures\Square 0753\
File: 222_F_Street_NE_facade_looking_NE.JPG**
Date:: Photog:
Code:: R: Fr:



Caption:

Path: **X:\SD Databases\F&G
Street\Database\Pictures\Square 0753\
File: 222_F_Street_NE_facade_looking_NW.JPG**
Date:: Photog:
Code:: R: Fr:



Caption:

Path: **X:\SD Databases\F&G
Street\Database\Pictures\Square 0753\
File: 222_F_Street_NE_garage_looking_SW.JPG**
Date:: Photog:
Code:: R: Fr:



PHOTOS - B/W OR NON-DIGITIZED

Photo Code	Roll	Frame(s)	Date	Photographer	Caption
------------	------	----------	------	--------------	---------

MISCELLANEOUS NOTES DATA

Notes:

--

PERMIT DATA

Permit Issue Date	Number	Type	Remarks
07/06/1891	0022	Build	

Permit Notes:

--

BIBLIOGRAPHIC DATA

SIGNIFICANCE DATA

Study Unit

Code	Criteria
------	----------

DATA PROCESSING EVENTS DATA

Resource All Data Report

ID Number: 0753-0121

BASICS DATA

ID Number: **0753-0121** Year Built: **1891** Data Source: **Permit**

Number Extended Street Quad Type of Address

220 **F Street** **NE** **Current**

Name(s) Type of Name

Rowhouse, 220 F Street, N.E. **Common**

TaxCode1 TaxCode2 TaxCode3 Type Explain

0753/0121 **Square/Lot** **Current**

STATUS/PURPOSE/USE DATA

Resource Type: **Building** Status Current: **Extant**

Desig. Status: **Historic** Quality:

Purpose: **Rowhouse** Condition: **Good**

Function/Use Start Source Stop Source Explain

Residential (Single-Family) **1891** **Permit** **Original**

Residential (Multi-Family) **Current**

CONSTRUCTION DATA

Construction Event Start Source Stop Source Cost Source

Orig Construction **1891** **Permit** **2400 Permit**

Construction Event Association Associated Name

Orig Construction **Architect** **Woltz, Edward**

Orig Construction **Builder** **Duvall, J.W.**

Orig Construction **Owner** **Duvall & Bathell**

Construction Notes:

One of five rowhouses constructed from the same permit (#0022).

PEOPLE/EVENTS DATA

Racial Segregation Status:

SETTING/SHAPE/SIZE DATA

Surroundings: **Urban**

Streetscape: **Intact**

Relate to Othr Bldgs: **Row (1 of 5)**

Relate to Street: **Face on Setback Line**

Massing: **Row Building/Rectangular Bay**

Footprint: **L-Shaped**

Number Stories: **2 plus basement**

Bays Wide: **2**

Height:

Width: **16**

Depth/Length: **30**

SqFt:

Volume:

Lot Width

Lot Depth/Length:

Lot SqFt:

Acreage:

Has Driveway: ☐

Cross Reference Notes:

Outbuilding Type Contributing Status

Carport

Outbuilding Notes:

January 2010: A one-story, one-bay carport is located north of the dwelling and was constructed c. 2000. The carport is constructed of concrete blocks and is set on a solid concrete block foundation. A roll-up metal door fenestrates the north

STYLE/EXTERIOR DATA

Architectural Style(s)

Queen Anne

Exterior & Architectural Notes:

January 2010: Constructed in 1891 by J.W. Duvall, this two-story, two-bay Queen Anne-style rowhouse is one of five rowhouses constructed from the same permit (#0022). The dwelling is constructed of brick and is set on a solid brick foundation. The façade (south elevation) is faced with pressed stretcher-bond brick. A stone watertable spans the façade above the foundation. Several stretcher-bond brick string courses travel across the façade bisecting the first and second story windows and sited beneath these windows. A sloping roof caps the dwelling and is fronted along the façade by a corbeled brick cornice. The recessed westernmost bay of the first story holds a single-leaf wood door with an oval light and a one-light wood transom. The second story window holds a 1/1, double-hung, vinyl-sash window. The foundation is pierced by a recessed door opening, which holds a single-leaf wood door with an oval light. A rectangular bay projects from the easternmost bay of the façade and rises the full height of the dwelling. The bay has the same material treatment as the main block and is fenestrated with single and paired 1/1, double-hung, vinyl-sash windows. Recessed brick panels are located beneath the first and second story central window openings. All windows on the façade have concrete sills and two-course, rowlock brick segmental arches.

A two-story ell extends from the rear (north) elevation of the dwelling and is constructed of brick. The ell is set on a solid, raised foundation. The rear elevation is parged. A sloping roof caps the ell. Visible fenestration consists of 1/1, double-hung, vinyl-sash windows, which are set in segmental openings.

Site Notes:

January 2010: This rowhouse is located on the north side of F Street, N.E. and is set back approximately five feet from the brick sidewalk. The dwelling is adjacent to 218 and 222 F Street, N.E. The small front yard is planted with mature shrubs and is encircled by a hairpin and picket metal fence. A concrete alley is located north of the dwelling.

NOTABLE FEATURES DATA

Component	Feature
-----------	---------

EXTERIOR MATERIALS DATA

Roof Component	Material	Color	Treatment	Source
Sloped	Not Visible		Not Visible	
Wall Component	Material	Color	Treatment	Source
Facade	Brick		Stretcher Bond	
Structure Component	Material	Feature		Source
Foundation	Brick			
Walls	Brick			

Materials Notes:

WINDOW/DOOR/INTERIOR DATA

Window Location	Aperture Shape	Type	Lights	Material
2 Flr Windows	Rectangular	Dbl-Hung	1/1	Vinyl
Bay Windows	Rectangular	Dbl-Hung	1/1	Vinyl
Bay Windows	Rectangular	Dbl-Hung	1/1	Vinyl
Door Location	Aperture Shape	Type	Panels	Material
Basement	Rectangular	Single		Wood/Glass
Main Door	Rectangular	Single		Wood/Glass

Notable Interior Plan(s)

Notable Interior Feature(s)

Interior Notes:

PLAN/SURVEY/DESIGNATION DATA

Neighborhood: **Capitol Hill**

Historic District(s)

Subdivision:

Ward/ANC:

Zoning:

Designation Event(s)

Contributing:

Survey(s)

Level(s) of Investigation

Capitol Hill F & G Streets (2010)

**Permit Research
Reconnaissance Survey**

PHOTOS - DIGITIZED

Caption:



Path: **X:\SD Databases\F&G**

Street\Database\Pictures\Square 0753

File: **220_F_Street_NE_carport_looking_SW.JPG**

Date:: Photog:

Code:: R: Fr:

Caption:



Path: **X:\SD Databases\F&G**

Street\Database\Pictures\Square 0753

File: **220_F_Street_NE_facade_looking_N.JPG**

Date:: Photog:

Code:: R: Fr:

Caption:



Path: **X:\SD Databases\F&G**

Street\Database\Pictures\Square 0753

File: **220_F_Street_NE_facade_looking_NE.JPG**

Date:: Photog:

Code:: R: Fr:

Caption:

Path: X:\SD Databases\F&G
Street\Database\Pictures\Square 0753\

File: 220_F_Street_NE_rear_looking_S.JPG

Date:: Photog:

Code:: R: Fr:



PHOTOS - B/W OR NON-DIGITIZED

Photo Code	Roll	Frame(s)	Date	Photographer	Caption
------------	------	----------	------	--------------	---------

MISCELLANEOUS NOTES DATA

Notes:

PERMIT DATA

Permit Issue Date	Number	Type	Remarks
-------------------	--------	------	---------

07/06/1891	0022	Build	
------------	------	-------	--

Permit Notes:

BIBLIOGRAPHIC DATA

SIGNIFICANCE DATA

Study Unit

Code	Criteria
------	----------

DATA PROCESSING EVENTS DATA

Resource All Data Report

ID Number: 0753-0122

BASICS DATA

ID Number: **0753-0122** Year Built: **1891** Data Source: **Permit**

Number Extended Street Quad Type of Address

218 **F Street** **NE** **Current**

Name(s) Type of Name

Rowhouse, 218 F Street, N.E. **Common**

TaxCode1 TaxCode2 TaxCode3 Type Explain

0753/0122 **Square/Lot** **Current**

STATUS/PURPOSE/USE DATA

Resource Type: **Building** Status Current: **Extant**

Desig. Status: **Historic** Quality:

Purpose: **Rowhouse** Condition: **Fair**

Function/Use Start Source Stop Source Explain

Residential (Single-Family) **1891** **Permit** **Original**

Residential (Multi-Family) **Current**

CONSTRUCTION DATA

Construction Event Start Source Stop Source Cost Source

Orig Construction **1891** **Permit** **2400 Permit**

Construction Event Association Associated Name

Duval, J.W. **Builder** **Duval, J.W.**

Orig Construction **Architect** **Woltz, Edward**

Orig Construction **Owner** **Duval & Bathell**

Construction Notes:

One of five rowhouses constructed from the same permit (#0022).

PEOPLE/EVENTS DATA

Racial Segregation Status:

SETTING/SHAPE/SIZE DATA

Surroundings: **Urban**

Streetscape: **Intact**

Relate to Othr Bldgs: **Row (1 of 5)**

Relate to Street: **Face on Setback Line**

Massing: **Row Building/Rectangular Bay**

Footprint: **Rectangular**

Number Stories: **2 plus basement**

Bays Wide: **2**

Height:

Width: **16**

Depth/Length: **30**

SqFt:

Volume:

Lot Width

Lot Depth/Length:

Lot SqFt:

Acreage:

Has Driveway: ☐

Cross Reference Notes:

Outbuilding Type Contributing Status

Garage

Outbuilding Notes:

January 2010: A one-story, one-bay garage, constructed c. 1928, is located north of the dwelling and is noted on the 1928 Sanborn map. The wood-frame garage is clad with corrugated metal and is set on a solid concrete foundation. A sloping roof

caps the garage and is covered with corrugated metal. A roll-up paneled wood door pierces the north elevation of the garage.

STYLE/EXTERIOR DATA

Architectural Style(s)

Queen Anne

Exterior & Architectural Notes:

January 2010: Constructed in 1891 by J.W. Duvall, this two-story, two-bay Queen Anne-style rowhouse is one of five rowhouses constructed from the same permit (#0022). The dwelling is constructed of brick and is set on a solid, raised foundation that has been faced with coursed stone. The façade (south elevation) is faced with pressed stretcher-bond brick. A stone watertable spans the façade above the foundation. Several stretcher-bond brick string courses travel across the façade bisecting the first and second story windows and sited beneath these windows. A sloping roof caps the dwelling and is fronted along the façade by a corbeled brick cornice. The westernmost bay of the first story holds a single-leaf wood door and is sheltered by a self-supporting metal awning. The second story window holds a 1/1, double-hung, vinyl-sash window. The foundation is pierced by a single-leaf wood door. A rectangular bay projects from the easternmost bay of the façade and rises the full height of the dwelling. A gabled parapet highlights the bay and features a corbeled brick cornice, molded cornice with cornice returns, and a checkerboard brick motif. The bay has the same material treatment as the main block and is fenestrated with single and paired 1/1, double-hung, vinyl-sash windows. The foundation is pierced by paired six-light wood fixed windows. Recessed brick panels are located beneath the first and second story central window openings. All windows on the façade are sheltered by metal awnings and have concrete sills and two-course, rowlock brick segmental arches.

A two-story ell extends from the westernmost bay of the rear (north) elevation and is original to the main block. The brick ell is parged and is set on a solid, raised foundation. A sloping roof caps the ell and is pierced by an interior-side parged chimney. Visible fenestration consists of single-leaf metal doors and 1/1, double-hung, vinyl-sash windows. All windows have concrete sills and are set in segmental openings. Metal awnings shelter the first and second story windows. The first story door is sheltered by a one-story, one-bay metal awning, which is supported by metal posts. A metal staircase provides access to this door.

Site Notes:

January 2010: This rowhouse is located on the north side of F Street, N.E. and is set back approximately ten feet from the brick sidewalk. The dwelling is adjacent to 216 and 220 F Street, N.E. The small, grassy front yard is bounded by a hairpin and picket metal fence. A concrete walkway leads from the primary entrance and terminates at the sidewalk. The rear yard is bounded by chain-link metal fencing. An alley is located north of the dwelling.

NOTABLE FEATURES DATA

Component

Feature

EXTERIOR MATERIALS DATA

Roof Component	Material	Color	Treatment	Source
Sloped	Not Visible		Not Visible	
Wall Component	Material	Color	Treatment	Source
Facade	Brick		Stretcher Bond	
Structure Component	Material	Feature		Source
Foundation	Brick			
Walls	Brick			

Materials Notes:

WINDOW/DOOR/INTERIOR DATA

Window Location	Aperture Shape	Type	Lights	Material
2 Flr Windows	Rectangular	Dbl-Hung	1/1	Vinyl
Bay Windows	Rectangular	Dbl-Hung	1/1	Vinyl
Bay Windows	Rectangular	Dbl-Hung	1/1 Double	Vinyl
Bay Windows	Rectangular	Fixed	6 Lite/dbl	Wood
Door Location	Aperture Shape	Type	Panels	Material

Basement	Rectangular	Single	Unknown
Main Door	Rectangular	Single	Wood

Notable Interior Plan(s)

Notable Interior Feature(s)

Interior Notes:

PLAN/SURVEY/DESIGNATION DATA

Neighborhood: **Capitol Hill**

Historic District(s)

Subdivision:

Ward/ANC:

Zoning:

Designation Event(s)

Contributing:

Survey(s)

Level(s) of Investigation

Capitol Hill F & G Streets (2010)

**Permit Research
Reconnaissance Survey**

PHOTOS - DIGITIZED

Caption:

Path: **X:\SD Databases\F&G
Street\Database\Pictures\Square 0753\
File: 218_F_Street_NE_facade_looking_NE.JPG**
Date:: Photog:
Code:: R: Fr:



Caption:

Path: **X:\SD Databases\F&G
Street\Database\Pictures\Square 0753\
File: 218_F_Street_NE_facade_looking_NW.JPG**
Date:: Photog:
Code:: R: Fr:



Caption:

Path: **X:\SD Databases\F&G
Street\Database\Pictures\Square 0753\
File: 218_F_Street_NE_garage_looking_SE.JPG**
Date:: Photog:
Code:: R: Fr:



Caption:

Path: X:\SD Databases\F&G
Street\Database\Pictures\Square 0753\
File: 218_F_Street_NE_rear_looking_SE.JPG

Date:: Photog:

Code:: R: Fr:



PHOTOS - B/W OR NON-DIGITIZED

Photo Code	Roll	Frame(s)	Date	Photographer	Caption
------------	------	----------	------	--------------	---------

MISCELLANEOUS NOTES DATA

Notes:

PERMIT DATA

Permit Issue Date	Number	Type	Remarks
-------------------	--------	------	---------

07/06/1891	0022	Build	
------------	------	-------	--

Permit Notes:

BIBLIOGRAPHIC DATA

SIGNIFICANCE DATA

Study Unit

Code	Criteria
------	----------

DATA PROCESSING EVENTS DATA

Resource All Data Report

ID Number: 0753-0137

BASICS DATA

ID Number: **0753-0137** Year Built: **1892** Data Source: **Permit**

Number	Extended	Street	Quad Type of Address
626	-626.5	3rd Street	NE Current
626		3rd Street	NE Original

Name(s)	Type of Name
Rowhouse, 626 3rd Street, N.E.	Common

TaxCode1	TaxCode2	TaxCode3	Type	Explain
0753/0137			Square/Lot	Current

STATUS/PURPOSE/USE DATA

Resource Type: **Building** Status Current: **Extant**
Desig. Status: **Historic** Quality:
Purpose: **Rowhouse** Condition: **Good**

Function/Use	Start	Source	Stop	Source	Explain
Residential (Single-Family)	1892	Permit			Original
Residential (Multi-Family)					Current

CONSTRUCTION DATA

Construction Event	Start	Source	Stop	Source	Cost Source
Orig Construction	1892	Permit			1666 Permit

Construction Event	Association	Associated Name
Orig Construction	Builder	Walker, George N.
Orig Construction	Owner	Walker, George N.

Construction Notes:

One of six rowhouses constructed from the same permit (#2746).

PEOPLE/EVENTS DATA

Racial Segregation Status:

SETTING/SHAPE/SIZE DATA

Surroundings: **Urban**
Streetscape: **Intact**
Relate to Othr Bldgs: **Row End (1 of 6)**
Relate to Street: **Face on Setback Line**
Massing: **Row Building/Flat Front**
Footprint: **Rectangular**

Number Stories: **3 plus basement**

Bays Wide: **2**

Height:

Width: **17**

Depth/Length: **36**

SqFt:

Volume:

Lot Width

Lot Depth/Length:

Lot SqFt:

Acreage:

Has Driveway: ☐

Cross Reference Notes:

Outbuilding Type	Contributing Status
Garage	Non-Contributing

Outbuilding Notes:

January 2010: A one-story, one-bay garage is located in the west end of the property and was constructed c. 1950. This structure is faced with stretcher-bond brick on the west elevation and is capped by a sloped roof. The west elevation

is pierced by a paneled metal roll-up garage door.

STYLE/EXTERIOR DATA

Architectural Style(s)

Romanesque Revival

Exterior & Architectural Notes:

January 2010: Constructed in 1892 by George N. Walker, this three-story, two-bay Romanesque Revival-style rowhouse is one of six rowhouses constructed from the same permit (#2746). The dwelling is constructed of brick and is set on a solid, raised brick foundation. The façade (east elevation) is faced with pressed stretcher-bond brick. A two-course stretcher-bond brick string course spans the façade and is sited beneath the first story window. A second molded string course travels across the façade beneath the second story oriel window. A mansard roof caps the dwelling. The mansard roof is covered with slate shingles. A molded wood cornice with dentil molding highlights the mansard roof. A gabled wall dormer pierces the mansard roof and features a molded cornice. A triangular-shaped molded panel is sited in the upper gable end and features brick dentils. Fenestration consists of three round-headed window openings containing 1/1, double-hung, wood-sash windows. Each opening is complemented by a two-course, rowlock brick round-headed arch. The foundation of the façade is pierced paired one-light fixed wood windows. The windows are topped by a brick segmental arch with beaded molding. The northernmost bay of the first story holds a single-leaf paneled wood door with a semicircular light and a one-light wood transom. Cast iron steps and rails provide access to the door. The southernmost bay holds one-light fixed wood windows, which have a concrete sill. Both first story openings feature a brick segmental arch with a molded brick hood. A three-sided, rectangular oriel window projects from the second story of the façade and is capped by a flat roof. The cornice of the main block continues across the top of the oriel. Fenestration consists of triple 1/1, double-hung, vinyl-sash windows, which are divided by fluted pilasters.

The rear (west) elevation is fenestrated with tripartite vinyl windows on the second and third stories. A double-leaf wood-frame glass door with a single-light side light is located on the first story. A fanlight caps the opening, which has a soldier brick semicircular arch. A wood deck (c. 2000) with wood balustrade and wood steps extend from the first story.

Site Notes:

January 2010: This end-unit rowhouse is located on the west side of 3rd Street, N.E. and is set back approximately ten feet from the concrete sidewalk. The side (south) elevation of the dwelling is adjacent to 624 3rd Street, N.E. The small front yard is landscaped with mature shrubs and is bounded by a hairpin and picket metal fence. A brick walkway leads from the sidewalk and travels towards the primary entrance and basement entrance. The rear yard is enclosed by wood fencing and an alley is located west of the dwelling.

NOTABLE FEATURES DATA

Component	Feature
-----------	---------

EXTERIOR MATERIALS DATA

Roof Component	Material	Color	Treatment	Source
Mansard	Slate		Shingled	
Wall Component	Material	Color	Treatment	Source
Facade	Pressed Brick		Stretcher Bond	
Structure Component	Material	Feature		Source
Foundation	Brick			
Walls	Brick			

Materials Notes:

WINDOW/DOOR/INTERIOR DATA

Window Location	Aperture Shape	Type	Lights	Material
1 Flr Windows	Rectangular	Fixed	2 Lite	Wood
Basemt Windows	Rectangular	Dbl-Hung	1/1 Double	Vinyl
Dormer	Round-Headed	Dbl-Hung	1/1	Wood
Oriel	Rectangular	Dbl-Hung	1/1	Vinyl
Door Location	Aperture Shape	Type	Panels	Material
Basement	Rectangular	Single		Unknown

Main Door	Rectangular	Single	Paneled	Metal/Glas
Notable Interior Plan(s)			Notable Interior Feature(s)	

Interior Notes:

PLAN/SURVEY/DESIGNATION DATA

Neighborhood: Capitol Hill	Historic District(s)
Subdivision:	
Ward/ANC:	
Zoning:	Designation Event(s)
Contributing:	
Survey(s)	Level(s) of Investigation
Capitol Hill F & G Streets (2010)	Permit Research
	Reconnaissance Survey

PHOTOS - DIGITIZED

Caption:

Path: **X:\SD Databases\F&G
Street\Database\Pictures\Square 0753\
File: 626_3rd_Street_NE_facade_looking_SW.jpg**
Date:: Photog:
Code:: R: Fr:



Caption:

Path: **X:\SD Databases\F&G
Street\Database\Pictures\Square 0753\
File: 626_3rd_Street_NE_facade_looking_W.jpg**
Date:: Photog:
Code:: R: Fr:



Caption:

Path: **X:\SD Databases\F&G
Street\Database\Pictures\Square 0753\
File: 626_3rd_Street_NE_garage_looking_E.jpg**
Date:: Photog:
Code:: R: Fr:



Caption:

Path: X:\SD Databases\F&G
Street\Database\Pictures\Square 0753\
File: 626_3rd_Street_NE_garage_looking_SE.jpg
Date:: Photog:
Code:: R: Fr:



Caption:

Path: X:\SD Databases\F&G
Street\Database\Pictures\Square 0753\
File: 626_3rd_Street_NE_rear_looking_SE.jpg
Date:: Photog:
Code:: R: Fr:



Caption:

Path: X:\SD Databases\F&G
Street\Database\Pictures\Square 0753\
File: 626_3rd_Street_NE_rear_looking_SE_2.jpg
Date:: Photog:
Code:: R: Fr:



Caption:

Path: X:\SD Databases\F&G
Street\Database\Pictures\Square 0753\
File: 626_3rd_Street_NE_side_looking_SW.jpg
Date:: Photog:
Code:: R: Fr:



PHOTOS - B/W OR NON-DIGITIZED

Photo Code	Roll	Frame(s)	Date	Photographer	Caption
------------	------	----------	------	--------------	---------

MISCELLANEOUS NOTES DATA

Notes:

--

PERMIT DATA

Permit Issue Date	Number	Type	Remarks
06/18/1892	2746	Build	

Permit Notes:

BIBLIOGRAPHIC DATA

SIGNIFICANCE DATA

Study Unit

Code

Criteria

DATA PROCESSING EVENTS DATA

Resource All Data Report

ID Number: 0753-0138

BASICS DATA

ID Number: **0753-0138** Year Built: **1892** Data Source: **Permit**

Number Extended Street Quad Type of Address

624 **3rd Street** **NE** **Current**

Name(s) Type of Name

Rowhouse, 624 3rd Street, N.E. **Common**

TaxCode1 TaxCode2 TaxCode3 Type Explain

0753/0138 **Square/Lot** **Current**

STATUS/PURPOSE/USE DATA

Resource Type: **Building** Status Current: **Extant**

Desig. Status: **Historic** Quality:

Purpose: **Rowhouse** Condition: **Good**

Function/Use Start Source Stop Source Explain

Residential (Single-Family) **1892** **Permit** **Original**

Residential (Multi-Family) **Current**

CONSTRUCTION DATA

Construction Event Start Source Stop Source Cost Source

Rear Addition **c. 2000** **Site Visit/Map**

Orig Construction **1892** **Permit** **1666 Permit**

Construction Event Association Associated Name

Orig Construction **Builder** **Walker, George N.**

Orig Construction **Owner** **Walker, George N.**

Construction Notes:

One of six rowhouses constructed from the same permit (#2746).

PEOPLE/EVENTS DATA

Racial Segregation Status:

SETTING/SHAPE/SIZE DATA

Surroundings: **Urban**

Streetscape: **Intact**

Relate to Othr Bldgs: **Row (1 of 6)**

Relate to Street: **Face on Setback Line**

Massing: **Row Building/Flat Front**

Footprint: **Rectangular**

Number Stories: **3 plus basement**

Bays Wide: **2**

Height:

Width: **17**

Depth/Length: **36**

SqFt:

Volume:

Lot Width

Lot Depth/Length:

Cross Reference Notes:

Outbuilding Type

Contributing Status

Outbuilding Notes:

Lot SqFt:

Acreage:

Has Driveway: ☐

STYLE/EXTERIOR DATA

Architectural Style(s)

Romanesque Revival

Exterior & Architectural Notes:

January 2010: Constructed in 1892 by George N. Walker, this three-story, two-bay Romanesque Revival-style rowhouse is one of six rowhouses constructed from the same permit (#2746). The dwelling is constructed of brick and is set on a solid, raised brick foundation. The façade (east elevation) is faced with pressed stretcher-bond brick. A two-course stretcher-bond brick string course spans the façade and is sited beneath the first story window. A second molded string course travels across the façade beneath the second story oriel window. A sloping roof caps the dwelling and is fronted along the façade by a mansard roof. The mansard roof is covered with slate shingles. A molded wood cornice with dentil molding highlights the mansard roof. A gabled wall dormer pierces the mansard roof and features a molded cornice. A triangular-shaped molded panel is sited in the upper gable end and features brick dentils. Fenestration consists of three round-headed window openings containing 1/1, double-hung, vinyl-sash windows. Each opening is complemented by a two-course, rowlock brick round-headed arch. The foundation of the façade is pierced paired one-light fixed wood windows. The windows are topped by a brick segmental arch with beaded molding. The northernmost bay of the first story holds a single-leaf paneled wood door and a one-light wood transom. Cast iron steps and rails provide access to the door. The southernmost bay holds one-light fixed wood windows, which have a concrete sill. Both first story openings feature a brick segmental arch with a molded brick hood. A three-sided, rectangular oriel window projects from the second story of the façade and is capped by a flat roof. The cornice of the main block continues across the top of the oriel. Fenestration consists of triple 1/1, double-hung, vinyl-sash windows, which are divided by fluted pilasters.

A two-story, full-width addition is located on the rear (west) elevation of the dwelling and was constructed c. 2000. The addition is constructed of concrete blocks and is set on a solid concrete block foundation. The rear elevation is clad with Hardiplank siding. A sloping roof caps the addition and has concrete block parapet walls. Visible fenestration consists of paired one-light wood casement windows, triple one-light vinyl casement windows, and a single-leaf multi-light wood door. The window openings have square-edged wood surrounds with wood keystones. A wood deck extends from the first story of the rear elevation and is encircled by square wood balusters.

Site Notes:

January 2010: This rowhouse is located on the west side of 3rd Street, N.E. and is set back approximately ten feet from the concrete sidewalk. The dwelling is adjacent to 622 and 626 3rd Street, N.E. The small front yard is landscaped with mature shrubs and is bounded by a hairpin and picket metal fence. A brick walkway leads from the sidewalk and travels towards the primary entrance and basement entrance. An alley is located west of the dwelling. A roll-up metal door provides access to the rear yard from the alley.

NOTABLE FEATURES DATA

Component	Feature
-----------	---------

EXTERIOR MATERIALS DATA

Roof Component	Material	Color	Treatment	Source
Mansard	Slate		Shingled	
Wall Component	Material	Color	Treatment	Source
Facade	Pressed Brick		Stretcher Bond	
Structure Component	Material	Feature		Source
Foundation	Brick			
Walls	Brick			

Materials Notes:

WINDOW/DOOR/INTERIOR DATA

Window Location	Aperture Shape	Type	Lights	Material
1 Flr Windows	Rectangular	Fixed	1-light	Wood
Basemt Windows	Rectangular	Fixed	1-light	Wood

Dormer	Round-Headed	Dbl-Hung	1/1	Vinyl
Oriel	Rectangular	Dbl-Hung	1/1	Vinyl
Door Location	Aperture Shape	Type	Panel(s)	Material
Basement	Rectangular	Single		Unknown
Main Door	Rectangular	Single	Paneled	Wood
Notable Interior Plan(s)			Notable Interior Feature(s)	

Interior Notes:

PLAN/SURVEY/DESIGNATION DATA

Neighborhood: Capitol Hill	Historic District(s)
Subdivision:	
Ward/ANC:	
Zoning:	Designation Event(s)
Contributing:	
Survey(s)	Level(s) of Investigation
Capitol Hill F & G Streets (2010)	Permit Research
	Reconnaissance Survey

PHOTOS - DIGITIZED

Caption:

Path: **X:\SD Databases\F&G
Street\Database\Pictures\Square 0753**
File: **624_3rd_Street_NE_carport_looking_NE.JPG**
Date:: Photog:
Code:: R: Fr:



Caption:

Path: **X:\SD Databases\F&G
Street\Database\Pictures\Square 0753**
File: **624_3rd_Street_NE_facade_looking_SW.JPG**
Date:: Photog:
Code:: R: Fr:



Caption:

Path: X:\SD Databases\F&G
Street\Database\Pictures\Square 0753\
File: 624_3rd_Street_NE_facade_looking_W.JPG

Date:: Photog:

Code:: R: Fr:



Caption:

Path: X:\SD Databases\F&G
Street\Database\Pictures\Square 0753\
File: 624_3rd_Street_NE_rear_looking SE.JPG

Date:: Photog:

Code:: R: Fr:



PHOTOS - B/W OR NON-DIGITIZED

Photo Code	Roll	Frame(s)	Date	Photographer	Caption
------------	------	----------	------	--------------	---------

MISCELLANEOUS NOTES DATA

Notes:

--

PERMIT DATA

Permit Issue Date	Number	Type	Remarks
06/18/1892	2746	Build	

Permit Notes:

--

BIBLIOGRAPHIC DATA

SIGNIFICANCE DATA

Study Unit

Code	Criteria
------	----------

DATA PROCESSING EVENTS DATA

Resource All Data Report

ID Number: 0753-0139

BASICS DATA

ID Number: **0753-0139** Year Built: **1892** Data Source: **Permit**

Number	Extended	Street	Quad Type of Address
622	-622.5	3rd Street	NE Current
622		3rd Street	NE Original

Name(s)	Type of Name
Rowhouse, 622 3rd Street, N.E.	Common

TaxCode1	TaxCode2	TaxCode3	Type	Explain
0753/0139			Square/Lot	Current

STATUS/PURPOSE/USE DATA

Resource Type: **Building** Status Current: **Extant**
Desig. Status: **Historic** Quality:
Purpose: **Rowhouse** Condition: **Good**

Function/Use	Start	Source	Stop	Source	Explain
Residential (Single-Family)	1892	Permit			Original
Residential (Multi-Family)					Current

CONSTRUCTION DATA

Construction Event	Start	Source	Stop	Source	Cost Source
Orig Construction	1892	Permit			1666 Permit

Construction Event	Association	Associated Name
Orig Construction	Builder	Walker, George N.
Orig Construction	Owner	Walker, George N.

Construction Notes:

One of six rowhouses constructed from the same permit (#2746).

PEOPLE/EVENTS DATA

Racial Segregation Status:

SETTING/SHAPE/SIZE DATA

Surroundings: **Urban**
Streetscape: **Intact**
Relate to Othr Bldgs: **Row (1 of 6)**
Relate to Street: **Face on Setback Line**
Massing: **Row Building/Flat Front**
Footprint: **Rectangular**

Number Stories: **3 plus basement**
Bays Wide: **2**
Height:
Width: **17**
Depth/Length: **36**

SqFt:
Volume:
Lot Width
Lot Depth/Length:
Lot SqFt:
Acreage:
Has Driveway: ☐

Cross Reference Notes:

Outbuilding Type	Contributing Status
------------------	---------------------

Outbuilding Notes:

STYLE/EXTERIOR DATA

Architectural Style(s)

Romanesque Revival

Exterior & Architectural Notes:

January 2010: Constructed in 1892 by George N. Walker, this three-story, two-bay Romanesque Revival-style rowhouse is one of six rowhouses constructed from the same permit (#2746). The dwelling is constructed of brick and is set on a solid, raised brick foundation. The façade (east elevation) is faced with pressed stretcher-bond brick. A two-course stretcher-bond brick string course spans the façade and is sited beneath the first story window. A second molded string course travels across the façade beneath the second story oriel window. A sloping roof caps the dwelling and is fronted along the façade by a molded cornice and exaggerated dentils. A frieze, composed of checkerboard brick, and a string course of brick dentils, are sited beneath the cornice. The foundation of the façade is pierced by a single-leaf door and paired one-light vinyl fixed windows. The windows are topped by a soldier brick segmental arch with beaded molding. The northernmost bay of the first story holds a single-leaf paneled wood door with a one-light wood transom. Cast iron steps and railings provide access to the entrance. The southernmost bay holds paired one-light wood windows with a concrete sill. Both first story openings feature a soldier brick segmental arch with a molded brick hood. A three-sided, rectangular oriel window projects from the second story of the façade and is capped by a flat roof. A molded cornice and dentil molding complement the roof. Fenestration consists of paired one-light vinyl casement windows, which are divided by fluted pilasters. The third story is fenestrated with round-headed 1/1, double-hung, wood-sash windows, which are topped by two-course, rowlock brick round-headed arches. The rear (west) elevation is fenestrated with one-light vinyl casement windows with concrete-lug sills on the third story. Two single-leaf wood-frame glass doors are located on the second story. These openings have one-light transoms with rowlock brick segmental arches. Similar openings are also located on the first story. A two-story, one-bay wood porch (c. 2000) extends from the second story. The porch is supported by brick clad walls and has a square wood balustrade.

Site Notes:

January 2010: This rowhouse is located on the west side of 3rd Street, N.E. and is set back approximately ten feet from the sidewalk. The dwelling is adjacent to 620 and 624 3rd Street, N.E. The small front yard is landscaped with small shrubs. A concrete walkway leads from the sidewalk and travels towards the primary entrance and basement apartment entrance. The rear yard is enclosed with wood fencing. An alley is located west of the dwelling.

NOTABLE FEATURES DATA

Component	Feature
-----------	---------

EXTERIOR MATERIALS DATA

Roof Component	Material	Color	Treatment	Source
Sloped	Not Visible		Not Visible	
Wall Component	Material	Color	Treatment	Source
Facade	Pressed Brick		Stretcher Bond	
Structure Component	Material	Feature		Source
Foundation	Brick			
Walls	Brick			

Materials Notes:

WINDOW/DOOR/INTERIOR DATA

Window Location	Aperture Shape	Type	Lights	Material
1 Flr Windows	Rectangular	Fixed	2 Lite	Wood
Basemt Windows	Rectangular	Fixed	2 Lite	Wood
Dormer	Round-Headed	Dbl-Hung	1/1	Wood
Oriel	Rectangular	Fixed	2 Lite	Wood
Door Location	Aperture Shape	Type	Panels	Material
Basement	Rectangular	Single		Unknown
Main Door	Rectangular	Single	Paneled	Wood

Notable Interior Plan(s)

Notable Interior Feature(s)

Interior Notes:

PLAN/SURVEY/DESIGNATION DATA

Neighborhood: **Capitol Hill**

Historic District(s)

Subdivision:

Ward/ANC:

Zoning:

Designation Event(s)

Contributing:

Survey(s)

Level(s) of Investigation

Capitol Hill F & G Streets (2010)

Permit Research

Reconnaissance Survey

PHOTOS - DIGITIZED

Caption:

Path: **X:\SD Databases\F&G
Street\Database\Pictures\Square 0753**

File: **622-
622.5_3rd_Street_NE_facade_looking_NW.jpg**

Date:: Photog:

Code:: R: Fr:



Caption:

Path: **X:\SD Databases\F&G
Street\Database\Pictures\Square 0753**

File: **622-
622.5_3rd_Street_NE_facade_looking_SW.jpg**

Date:: Photog:

Code:: R: Fr:



Caption:

Path: **X:\SD Databases\F&G
Street\Database\Pictures\Square 0753**

File: **622_3rd_Street_NE_rear_looking_E.jpg**

Date:: Photog:

Code:: R: Fr:



PHOTOS - B/W OR NON-DIGITIZED

Photo Code	Roll	Frame(s)	Date	Photographer	Caption
------------	------	----------	------	--------------	---------

MISCELLANEOUS NOTES DATA

Monday, October 13, 2014

DC HPO Survey - F and G Streets

ID_Number: 0753-0139 Page 3

Notes:

--

PERMIT DATA

Permit Issue Date	Number	Type	Remarks
06/18/1892	2746	Build	

Permit Notes:

--

BIBLIOGRAPHIC DATA

SIGNIFICANCE DATA

Study Unit

Code	Criteria
------	----------

DATA PROCESSING EVENTS DATA

Resource All Data Report

ID Number: 0753-0140

BASICS DATA

ID Number: **0753-0140** Year Built: **1892** Data Source: **Permit**

Number	Extended	Street	Quad Type of Address
620	-620.5	3rd Street	NE Current
620		3rd Street	NE Original

Name(s)	Type of Name
Rowhouse, 620 3rd Street, N.E.	Common

TaxCode1	TaxCode2	TaxCode3	Type	Explain
0753/0140			Square/Lot	Current

STATUS/PURPOSE/USE DATA

Resource Type: **Building** Status Current: **Extant**
Desig. Status: **Historic** Quality:
Purpose: **Rowhouse** Condition: **Good**

Function/Use	Start	Source	Stop	Source	Explain
Residential (Single-Family)	1892	Permit			Original
Residential (Multi-Family)					Current

CONSTRUCTION DATA

Construction Event	Start	Source	Stop	Source	Cost Source
Rear Addition	c. 1940	Site Visit/Map			
Orig Construction	1892	Permit			1666 Permit

Construction Event	Association	Associated Name
Orig Construction	Builder	Walker, George N.
Orig Construction	Owner	Walker, George N.

Construction Notes:

One of six rowhouses constructed from the same permit (#2746).

PEOPLE/EVENTS DATA

Racial Segregation Status:

SETTING/SHAPE/SIZE DATA

Surroundings: **Urban**
Streetscape: **Intact**
Relate to Othr Bldgs: **Row (1 of 6)**
Relate to Street: **Face on Setback Line**
Massing: **Row Building/Flat Front**
Footprint: **Rectangular**

Number Stories: **3 plus basement**
Bays Wide: **2**

Height: **17**
Width: **36**
Depth/Length: **36**

SqFt:

Volume:

Lot Width

Lot Depth/Length:

Cross Reference Notes:

Outbuilding Type	Contributing Status
Garage	

Outbuilding Notes:

Lot SqFt:

Acreage:

Has Driveway: ☐

January 2010: A one-story garage is located west of the dwelling and was constructed ca. 1930. The garage is constructed of seven-course, American-bond brick and is set on a solid brick foundation. A sloping roof caps the garage. A roll-up paneled metal door pierces the west elevation.

STYLE/EXTERIOR DATA

Architectural Style(s)

Romanesque Revival

Exterior & Architectural Notes:

January 2010: Constructed in 1892 by George N. Walker, this three-story, two-bay Romanesque Revival-style rowhouse is one of six rowhouses constructed from the same permit (#2746). The dwelling is constructed of brick and is set on a solid, raised brick foundation. The façade (east elevation) is faced with pressed stretcher-bond brick. A two-course stretcher-bond brick string course spans the façade and is sited beneath the first story window. A second molded string course travels across the façade beneath the second story oriel window. A sloping roof caps the dwelling and is fronted along the façade by a molded cornice and exaggerated dentils. A frieze, composed of checkerboard brick, and a string course of brick dentils, are sited beneath the cornice. The foundation of the façade is pierced by a single-leaf wood-frame glass door and paired one-light vinyl fixed windows. The windows are topped by a soldier brick segmental arch with beaded molding. The northernmost bay of the first story holds a single-leaf paneled wood door with lights and a one-light wood transom. Metal steps with metal railings provide access to the entrance. The southernmost bay holds a one-light fixed segmental wood window and has a concrete sill. Both first story openings feature a soldier brick segmental arch with a molded brick hood. A three-sided, rectangular oriel window projects from the second story of the façade and is capped by a flat roof. A molded cornice and dentil molding complement the roof. Fenestration consists of paired one-light vinyl casement windows, which are divided by fluted pilasters. The third story is fenestrated with round-headed 1/1, double-hung, vinyl-sash windows, which are topped by two-course, rowlock brick round-headed arches. The rear (west) elevation is fenestrated with 1/1, double-hung, vinyl-sash windows and have one-course or two-course, rowlock brick segmental arches and concrete sills. Several openings have been infilled with brick.

A one-story addition extends from the southernmost bay of the rear elevation and was constructed c. 1940. The addition is constructed of American-bond brick and is set on a solid foundation. The roof supports a second story roof deck, which is encircled by square wood balusters. Fenestration was not visible from the public right-of-way.

Site Notes:

January 2010: This rowhouse is located on the west side of 3rd Street, N.E. and is set back approximately ten feet from the sidewalk. The dwelling is adjacent to 618 and 622 3rd Street, N.E. The small front yard is landscaped with mature shrubs and small trees. A brick walkway leads from the sidewalk and ends at the primary entrance. An alley is located west of the dwelling.

NOTABLE FEATURES DATA

Component	Feature
-----------	---------

EXTERIOR MATERIALS DATA

Roof Component	Material	Color	Treatment	Source
Sloped	Not Visible		Not Visible	
Wall Component	Material	Color	Treatment	Source
Facade	Pressed Brick		Stretcher Bond	
Structure Component	Material	Feature		Source
Foundation	Brick			
Walls	Brick			

Materials Notes:

WINDOW/DOOR/INTERIOR DATA

Window Location	Aperture Shape	Type	Lights	Material
1 Flr Windows	Segmental-Arched	Fixed	1-light	Wood
3 Flr Windows	Round-Headed	Dbl-Hung	1/1	Vinyl
Basemt Windows	Rectangular	Fixed	2 Lite	Vinyl
Oriel	Rectangular	Casement	1-light	Vinyl

Door Location	Aperture Shape	Type	Panels	Material
Basement	Rectangular	Single	Full Glass	Wood
Main Door	Rectangular	Single	Paneled	Wood/Glass
Notable Interior Plan(s)		Notable Interior Feature(s)		

Interior Notes:

PLAN/SURVEY/DESIGNATION DATA

Neighborhood: Capitol Hill	Historic District(s)
Subdivision:	
Ward/ANC:	
Zoning:	Designation Event(s)
Contributing:	
Survey(s)	Level(s) of Investigation
Capitol Hill F & G Streets (2010)	Permit Research
	Reconnaissance Survey

PHOTOS - DIGITIZED

Caption:

Path: **X:\SD Databases\F&G
Street\Database\Pictures\Square 0753\
File: 620_3rd_Street_NE_facade_looking_NW.JPG**
Date:: Photog:
Code:: R: Fr:



Caption:

Path: **X:\SD Databases\F&G
Street\Database\Pictures\Square 0753\
File: 620_3rd_Street_NE_facade_looking_SW.JPG**
Date:: Photog:
Code:: R: Fr:



Caption:

Path: **X:\SD Databases\F&G
Street\Database\Pictures\Square 0753\
File: 620_3rd_Street_NE_garage_looking_SE.JPG**
Date:: Photog:
Code:: R: Fr:



Caption:

Path: X:\SD Databases\F&G
Street\Database\Pictures\Square 0753\
File: 620_3rd_Street_NE_rear_looking_SE.JPG

Date:: Photog:

Code:: R: Fr:



PHOTOS - B/W OR NON-DIGITIZED

Photo Code	Roll	Frame(s)	Date	Photographer	Caption
------------	------	----------	------	--------------	---------

MISCELLANEOUS NOTES DATA

Notes:

PERMIT DATA

Permit Issue Date	Number	Type	Remarks
-------------------	--------	------	---------

06/18/1892	2746	Build	
------------	------	-------	--

Permit Notes:

BIBLIOGRAPHIC DATA

SIGNIFICANCE DATA

Study Unit

Code	Criteria
------	----------

DATA PROCESSING EVENTS DATA

Resource All Data Report

ID Number: 0753-0141

BASICS DATA

ID Number: **0753-0141** Year Built: **1892** Data Source: **Permit**

Number	Extended	Street	Quad Type of Address
618	-618.5	3rd Street	NE Current
618		3rd Street	NE Original

Name(s)	Type of Name
Rowhouse, 618 3rd Street, N.E.	Common

TaxCode1	TaxCode2	TaxCode3	Type	Explain
0753/0141			Square/Lot	Current

STATUS/PURPOSE/USE DATA

Resource Type: **Building** Status Current: **Extant**
Desig. Status: **Historic** Quality:
Purpose: **Rowhouse** Condition: **Good**

Function/Use	Start	Source	Stop	Source	Explain
Residential (Single-Family)	1892	Permit			Original
Residential (Multi-Family)					Current

CONSTRUCTION DATA

Construction Event	Start	Source	Stop	Source	Cost Source
Addition (Rear)	c. 1920s	Site Visit/Map			
Orig Construction	1892	Permit			1666 Permit

Construction Event	Association	Associated Name
Orig Construction	Builder	Walker, George N.
Orig Construction	Owner	Walker, George N.

Construction Notes:

One of six rowhouses constructed from the same permit (#2746).

PEOPLE/EVENTS DATA

Racial Segregation Status:

SETTING/SHAPE/SIZE DATA

Surroundings: **Urban**
Streetscape: **Intact**
Relate to Othr Bldgs: **Row (1 of 6)**
Relate to Street: **Face on Setback Line**
Massing: **Row Building/Flat Front**
Footprint: **Rectangular**

Number Stories: **3 plus basement**
Bays Wide: **2**

Height:
Width: **17**
Depth/Length: **36**

SqFt:

Volume:

Lot Width

Lot Depth/Length:

Cross Reference Notes:

Outbuilding Type	Contributing Status
Garage	Non-Contributing

Outbuilding Notes:

Lot SqFt:

Acreage:

Has Driveway: ☐

January 2010: A one-and-a-half-story, one-bay garage is located at the west end of the property. The structure is faced with stretcher-bond brick and has a flat roof. A paneled metal roll-up door pierces the west elevation. Sanborn Fire Insurance Maps indicate that this garage replaced an original one-story shed.

STYLE/EXTERIOR DATA

Architectural Style(s)

Romanesque Revival

Exterior & Architectural Notes:

January 2010: Constructed in 1892 by George N. Walker, this three-story, two-bay Romanesque-style rowhouse is one of six rowhouses constructed from the same permit (#2746). The dwelling is constructed of brick and is set on a solid, raised brick foundation. The façade (east elevation) is faced with pressed stretcher-bond brick. A two-course stretcher-bond brick string course spans the façade and is sited beneath the first story window. A second molded string course travels across the façade beneath the second story oriel window. A sloping roof caps the dwelling and is fronted along the façade by a mansard roof. The mansard roof is covered with slate shingles. A molded wood cornice with dentil molding highlights the mansard roof. A gabled wall dormer pierces the mansard roof and features a molded cornice. A triangular-shaped molded panel is sited in the upper gable end and features brick dentils. Fenestration consists of three round-headed window openings containing 1/1, double-hung windows (materials not visible). Each opening is complemented by a two-course, rowlock brick round-headed arch. The foundation of the façade is pierced by a single-leaf wood door and paired 1/1, double-hung, vinyl-sash windows. The windows are topped by a soldier brick segmental arch with beaded molding. The northernmost bay of the first story holds a single-leaf paneled wood door with semicircular light and a one-light segmental wood transom. Cast iron steps and railings provide access to the door. The southernmost bay holds paired 1/1, double-hung, vinyl-sash windows with a one-light segmental transom. Egg-and-dart molding separates the windows and transom. Both first story openings feature a soldier brick segmental arch with a molded brick hood. A three-sided, rectangular oriel window projects from the second story of the façade and is capped by a flat roof. The cornice of the main block continues across the top of the oriel. Fenestration consists of triple 1/1, double-hung, vinyl-sash windows, which are divided by fluted pilasters. The rear (west) elevation is parged and is pierced by 1/1, double-hung, vinyl-sash windows.

A one-story addition is located on the rear (west) elevation and is noted on the 1928 Sanborn map. The addition is faced with brick and horizontal siding and is capped by a shed roof. It is fenestrated by a single-leaf paneled metal door with semicircular light.

Site Notes:

January 2010: This rowhouse is located on the west side of 3rd Street, N.E. and is set back approximately ten feet from the concrete sidewalk. The dwelling is adjacent to 616 and 620 3rd Street, N.E. The small front yard is bounded by a hairpin metal fence. A concrete walkway leads from the sidewalk and travels towards the primary entrance and basement apartment entrance. The rear yard is enclosed with wood fencing. A roll-up paneled metal door provides access to the rear yard from the public alley.

NOTABLE FEATURES DATA

Component	Feature
-----------	---------

EXTERIOR MATERIALS DATA

Roof Component	Material	Color	Treatment	Source
Mansard	Slate		Shingled	
Wall Component	Material	Color	Treatment	Source
Facade	Pressed Brick		Stretcher Bond	
Structure Component	Material	Feature		Source
Foundation	Brick			
Walls	Brick			

Materials Notes:

WINDOW/DOOR/INTERIOR DATA

Window Location	Aperture Shape	Type	Lights	Material
1 Flr Windows	Rectangular	Dbl-Hung	1/1 Double	Vinyl

Basemt Windows	Rectangular	Dbl-Hung	1/1 Double	Vinyl
Dormer	Rectangular	Dbl-Hung	1/1	Vinyl
Oriel	Rectangular	Dbl-Hung	1/1	Vinyl
Door Location	Aperture Shape	Type	Pamels	Material
Basement	Rectangular	Single		Unknown
Main Door	Rectangular	Single	Paneled	Wood/Glass
Notable Interior Plan(s)		Notable Interior Feature(s)		

Interior Notes:

PLAN/SURVEY/DESIGNATION DATA

Neighborhood: Capitol Hill	Historic District(s)
Subdivision:	
Ward/ANC:	
Zoning:	Designation Event(s)
Contributing:	
Survey(s)	Level(s) of Investigation
Capitol Hill F & G Streets (2010)	Permit Research
	Reconnaissance Survey

PHOTOS - DIGITIZED

Caption:

Path: **X:\SD Databases\F&G
Street\Database\Pictures\Square 0753**
File: **618-
618.5_3rd_Street_NE_facade_looking_NW.jpg**
Date:: Photog:
Code:: R: Fr:



Caption:

Path: **X:\SD Databases\F&G
Street\Database\Pictures\Square 0753**
File: **618-
618.5_3rd_Street_NE_facade_looking_W.jpg**
Date:: Photog:
Code:: R: Fr:



Caption:



Path: X:\SD Databases\F&G
Street\Database\Pictures\Square 0753\

File: 618-
618.5_3rd_Street_NE_facade_looking_W_deta
il.jpg

Date:: Photog:

Code:: R: Fr:

Caption:



Path: X:\SD Databases\F&G
Street\Database\Pictures\Square 0753\

File: 618_3rd_Street_NE_garage_looking_E.jpg

Date:: Photog:

Code:: R: Fr:

Caption:



Path: X:\SD Databases\F&G
Street\Database\Pictures\Square 0753\

File: 618_3rd_Street_NE_garage_looking_NE.jpg

Date:: Photog:

Code:: R: Fr:

Caption:



Path: X:\SD Databases\F&G
Street\Database\Pictures\Square 0753\

File: 618_3rd_Street_NE_rear_looking_NE.jpg

Date:: Photog:

Code:: R: Fr:

PHOTOS - B/W OR NON-DIGITIZED

Photo Code	Roll	Frame(s)	Date	Photographer	Caption
------------	------	----------	------	--------------	---------

MISCELLANEOUS NOTES DATA

Notes:

--

PERMIT DATA

Permit Issue Date	Number	Type	Remarks
06/18/1892	2746	Build	

Permit Notes:

BIBLIOGRAPHIC DATA

SIGNIFICANCE DATA

Study Unit

Code

Criteria

DATA PROCESSING EVENTS DATA

Resource All Data Report

ID Number: 0753-0142

BASICS DATA

ID Number: **0753-0142** Year Built: **1892** Data Source: **Permit**

Number	Extended	Street	Quad Type of Address
616	-616.5	3rd Street	NE Current
616		3rd Street	NE Original

Name(s)	Type of Name
Rowhouse, 616 3rd Street, N.E.	Common

TaxCode1	TaxCode2	TaxCode3	Type	Explain
0753/0142			Square/Lot	Current

STATUS/PURPOSE/USE DATA

Resource Type: **Building** Status Current: **Extant**
Desig. Status: **Historic** Quality:
Purpose: **Rowhouse** Condition: **Good**

Function/Use	Start	Source	Stop	Source	Explain
Residential (Single-Family)	1892	Permit			Original
Residential (Multi-Family)					Current

CONSTRUCTION DATA

Construction Event	Start	Source	Stop	Source	Cost Source
Addition	c. 2000	Site Visit/Map			
Orig Construction	1892	Permit			1666 Permit

Construction Event	Association	Associated Name
Orig Construction	Builder	Walker, George N.
Orig Construction	Owner	Walker, George N.

Construction Notes:

One of six rowhouses constructed from the same permit (#2746).

PEOPLE/EVENTS DATA

Racial Segregation Status:

SETTING/SHAPE/SIZE DATA

Surroundings: **Urban**
Streetscape: **Intact**
Relate to Othr Bldgs: **Row (1 of 6)**
Relate to Street: **Face on Setback Line**
Massing: **Row Building/Flat Front**
Footprint: **Rectangular**

Number Stories: **3 plus basement**
Bays Wide: **2**

Height:
Width: **17**
Depth/Length: **36**

SqFt:

Volume:

Lot Width

Lot Depth/Length:

Cross Reference Notes:

Outbuilding Type	Contributing Status
------------------	---------------------

Outbuilding Notes:

Lot SqFt:

Acreage:

Has Driveway: ☐

STYLE/EXTERIOR DATA

Architectural Style(s)

Romanesque Revival

Exterior & Architectural Notes:

January 2010: Constructed in 1892 by George N. Walker, this three-story, two-bay Romanesque Revival-style rowhouse is one of six rowhouses constructed from the same permit (#2746). The dwelling is constructed of brick and is set on a solid, raised brick foundation. The façade (east elevation) is faced with pressed stretcher-bond brick. A two-course stretcher-bond brick string course spans the façade and is sited beneath the first story window. A second molded string course travels across the façade beneath the second story oriel window. A sloping roof caps the dwelling and is fronted along the façade by a mansard roof. The mansard roof is covered with slate shingles. A molded wood cornice with dentil molding highlights the mansard roof. A gabled wall dormer pierces the mansard roof and features a molded cornice. A triangular-shaped molded panel is sited in the upper gable end and features brick dentils. Fenestration consists of three round-headed window openings containing 2/2, double-hung, wood-sash windows. Each opening is complemented by a two-course, rowlock brick round-headed arch. The foundation of the façade is pierced by a single-leaf multi-light wood door and paired 2/2, double-hung, wood-sash windows. The windows are topped by a soldier brick segmental arch with beaded molding. The northernmost bay of the first story holds double-leaf wood-frame glass doors and a one-light wood transom. These doors provide access to a small entry foyer. The primary door is a single-leaf paneled wood door. Cast iron steps and railings provide access to the door. The southernmost bay holds paired 2/2, double-hung, wood-sash windows with a one-light segmental transom. Egg-and-dart molding separates the windows and transom. Both first story openings feature a soldier brick segmental arch with a molded brick hood. A three-sided, rectangular oriel window projects from the second story of the façade and is capped by a flat roof. The cornice of the main block continues across the top of the oriel. Fenestration consists of triple 2/2, double-hung, wood-sash windows, which are divided by fluted pilasters. The rear (west) elevation is parged and is pierced by paired one-light vinyl casement windows.

A one-story addition is located on the rear (west) elevation and is noted on the 1928 Sanborn map. The addition is parged and is capped by a shed roof. Fenestration consists of single and paired 2/2, double-hung, wood-sash windows and a single-leaf wood door with lights. A wood deck extends from the rear elevation of the addition.

A second story addition was constructed on top of the one-story addition c. 2000. The addition is parged and is capped by a shed roof, which is pierced by a skylight. The rear elevation is fenestrated with a one-light fixed vinyl window.

Site Notes:

January 2010: This rowhouse is located on the west side of 3rd Street, N.E. and is set back approximately ten feet from the concrete sidewalk. The dwelling is adjacent to 614 and 618 3rd Street, N.E. The small front yard is landscaped with small shrubs and trees and is bounded by a hairpin and picket metal fence. A concrete walkway leads from the sidewalk and travels towards the primary entrance and basement apartment entrance. The rear yard is enclosed with wood fencing. A roll-up metal door provides access to the rear yard from the public alley.

NOTABLE FEATURES DATA

Component	Feature
-----------	---------

EXTERIOR MATERIALS DATA

Roof Component	Material	Color	Treatment	Source
Mansard	Slate		Shingled	
Wall Component	Material	Color	Treatment	Source
Facade	Pressed Brick		Stretcher Bond	
Structure Component	Material	Feature		Source
Foundation	Brick			
Walls	Brick			

Materials Notes:

WINDOW/DOOR/INTERIOR DATA

Window Location	Aperture Shape	Type	Lights	Material
-----------------	----------------	------	--------	----------

1 Flr Windows	Rectangular	Dbl-Hung	2/2 Double	Wood
Basemt Windows	Rectangular	Dbl-Hung	2/2 Double	Wood
Dormer	Round-Headed	Dbl-Hung	2/2	Wood
Oriel	Rectangular	Dbl-Hung	2/2	Wood
Door Location	Aperture Shape	Type	Panels	Material
Basement	Rectangular	Single		Wood/Glass
Main Door	Rectangular	Double	Full Glass	Wood
Main Door	Rectangular	Recessed	Paneled	Wood

Notable Interior Plan(s)

Notable Interior Feature(s)

Interior Notes:

PLAN/SURVEY/DESIGNATION DATA

Neighborhood: **Capitol Hill**

Historic District(s)

Subdivision:

Ward/ANC:

Zoning:

Designation Event(s)

Contributing:

Survey(s)

Level(s) of Investigation

Capitol Hill F & G Streets (2010)

**Permit Research
Reconnaissance Survey**

PHOTOS - DIGITIZED


Caption:

Path: **X:\SD Databases\F&G
Street\Database\Pictures\Square 0753**
 File: **616_3rd_Street_NE_carport_looking_SE.JPG**
 Date:: Photog:
 Code:: R: Fr:



Caption:

Path: **X:\SD Databases\F&G
Street\Database\Pictures\Square 0753**
 File: **616_3rd_Street_NE_facade_looking_NW.JPG**
 Date:: Photog:
 Code:: R: Fr:



Caption:

Path: X:\SD Databases\F&G
Street\Database\Pictures\Square 0753\
File: 616_3rd_Street_NE_facade_looking_W.JPG

Date:: Photog:

Code:: R: Fr:



Caption:

Path: X:\SD Databases\F&G
Street\Database\Pictures\Square 0753\
File: 616_3rd_Street_NE_rear_looking_E.JPG

Date:: Photog:

Code:: R: Fr:



PHOTOS - B/W OR NON-DIGITIZED

Photo Code	Roll	Frame(s)	Date	Photographer	Caption
------------	------	----------	------	--------------	---------

MISCELLANEOUS NOTES DATA

Notes:

PERMIT DATA

Permit Issue Date	Number	Type	Remarks
06/18/1892	2746	Build	

Permit Notes:

BIBLIOGRAPHIC DATA

SIGNIFICANCE DATA

Study Unit

Code	Criteria
------	----------

DATA PROCESSING EVENTS DATA

Resource All Data Report

ID Number: 0753-0164

BASICS DATA

ID Number: **0753-0164** Year Built: **1902** Data Source: **Permit**

Number Extended Street Quad Type of Address

614 **3rd Street** **NE** **Current**

Name(s) Type of Name

Rowhouse, 614 3rd Street, N.E. **Common**

TaxCode1 TaxCode2 TaxCode3 Type Explain

0753/0164 **Square/Lot** **Current**

STATUS/PURPOSE/USE DATA

Resource Type: **Building** Status Current: **Extant**

Desig. Status: **Historic** Quality:

Purpose: **Rowhouse** Condition: **Good**

Function/Use Start Source Stop Source Explain

Residential (Single-Family) **1902** **Permit** **Historic/Current**

CONSTRUCTION DATA

Construction Event Start Source Stop Source Cost Source

Addition (Rear) **c. 1980** **Site Visit/Map**

Orig Construction **1902** **Permit** **2333 Permit**

Construction Event Association Associated Name

Orig Construction **Architect** **Fowler, Edwin H.**

Orig Construction **Builder** **Hough, Geo. C.**

Orig Construction **Owner** **Spliedt, Jacob**

Construction Notes:

One of three rowhouses constructed from the same permit (#2092).

PEOPLE/EVENTS DATA

Racial Segregation Status:

SETTING/SHAPE/SIZE DATA

Surroundings: **Urban**

Streetscape: **Intact**

Relate to Othr Bldgs: **Row (1 of 3)**

Relate to Street: **Face on Setback Line**

Massing: **Row Building/Canted Bay**

Footprint: **L-Shaped**

Number Stories: **2**

Bays Wide: **2**

Height:

Width: **16**

Depth/Length: **30**

SqFt:

Volume:

Lot Width

Lot Depth/Length:

Cross Reference Notes:

Outbuilding Type

Contributing Status

Outbuilding Notes:

Lot SqFt:

Acreage:

Has Driveway: ☐

STYLE/EXTERIOR DATA

Architectural Style(s)

Queen Anne

Exterior & Architectural Notes:

January 2010: Constructed in 1902, this two-story, two-bay Queen Anne-style rowhouse is constructed of brick and is set on a solid brick foundation. The dwelling was constructed from the same permit (#2092) as two other rowhouses. The façade (east elevation) is faced with pressed stretcher-bond brick. Brick string courses span the façade and bisect the first and second story window openings. A third string course is sited above the second story window openings. A sloping roof caps the dwelling and features a molded cornice with brick dentil molding and bead molding. The northernmost bay holds a single-leaf paneled metal door with lights and a one-light wood transom. The door entry is accessed by cast iron steps and railings. The second story opening holds a 1/1, double-hung, vinyl-sash window, which has a concrete-lug sill. A three-sided, canted bay projects from the southernmost bay of the façade and rises the full height of the dwelling. The canted bay has the same material treatment as the main block and is original. A pyramidal roof caps the bay and is covered with asphalt shingles. Fenestration consists of 1/1, double-hung, vinyl-sash windows. All window openings on the façade have soldier brick segmental arches with molded brick hoods.

A two-story ell extends from the rear (west) elevation of the dwelling and is original. The ell is parged and is capped by a sloping roof. An interior brick chimney rises from the ell. Visible fenestration consists of a 1/1, double-hung, vinyl-sash window set in a segmental opening with a concrete sill.

A one-story, full-width addition projects from the rear elevation of the ell and was constructed c. 1980. The addition is clad with stretcher-bond brick and is capped by a shed roof covered with asphalt shingles. A deck with square wood and metal baluster projects from the addition. Fenestration consists of a single-leaf paneled door with lights and a pedimented hood and a tripartite vinyl window.

Site Notes:

January 2010: This dwelling is located on the west side of 3rd Street, N.E. and is set back approximately ten feet from the sidewalk. The dwelling is adjacent to 612 and 616 3rd Street, N.E. The small front yard is landscaped with mature shrubs and is bounded by brick walls. A stone walkway leads from the sidewalk and terminates at the primary entrance. The rear yard is bounded by a concrete block wall and an alley is located west of the dwelling. A metal roll-up garage door provides access from the alley to the rear yard.

NOTABLE FEATURES DATA

Component	Feature
-----------	---------

EXTERIOR MATERIALS DATA

Roof Component	Material	Color	Treatment	Source
Pyramidal Sloped	Asphalt Not Visible		Shingled Not Visible	
Wall Component	Material	Color	Treatment	Source
Facade	Pressed Brick		Stretcher Bond	
Structure Component	Material	Feature		Source
Foundation Walls	Concrete & Brick Brick			

Materials Notes:

WINDOW/DOOR/INTERIOR DATA

Window Location	Aperture Shape	Type	Lights	Material
Basemt Windows	Rectangular	Louvers		Metal
Facade	Rectangular	Dbi-Hung	1/1	Vinyl
Door Location	Aperture Shape	Type	Pamels	Material

Main Door	Rectangular	Single	Paneled	Metal/Glas
Notable Interior Plan(s)			Notable Interior Feature(s)	

Interior Notes:

PLAN/SURVEY/DESIGNATION DATA

Neighborhood: Capitol Hill	Historic District(s)
Subdivision:	
Ward/ANC:	
Zoning:	Designation Event(s)
Contributing:	
Survey(s)	Level(s) of Investigation
Capitol Hill F & G Streets (2010)	Permit Research
	Reconnaissance Survey

PHOTOS - DIGITIZED

Caption:

Path: **X:\SD Databases\F&G
Street\Database\Pictures\Square 0753\
File: 614_3rd_Street_NE_facade_looking_NW.jpg**
Date:: Photog:
Code:: R: Fr:




Caption:

Path: **X:\SD Databases\F&G
Street\Database\Pictures\Square 0753\
File: 614_3rd_Street_NE_facade_looking_W.jpg**
Date:: Photog:
Code:: R: Fr:



Caption:

Path: **X:\SD Databases\F&G
Street\Database\Pictures\Square 0753\
File: 614_3rd_Street_NE_facade_looking_W_yard.jpg**
Date:: Photog:
Code:: R: Fr:



Caption:

Path: X:\SD Databases\F&G
Street\Database\Pictures\Square 0753\
File: 614_3rd_Street_NE_garage_looking_E.jpg
Date:: Photog:
Code:: R: Fr:



Caption:

Path: X:\SD Databases\F&G
Street\Database\Pictures\Square 0753\
File: 614_3rd_Street_NE_garage_looking_NE.jpg
Date:: Photog:
Code:: R: Fr:



Caption:

Path: X:\SD Databases\F&G
Street\Database\Pictures\Square 0753\
File: 614_3rd_Street_NE_rear_looking_NE.jpg
Date:: Photog:
Code:: R: Fr:



Caption:

Path: X:\SD Databases\F&G
Street\Database\Pictures\Square 0753\
File: 614_3rd_Street_NE_rear_looking_NE_2.jpg
Date:: Photog:
Code:: R: Fr:



PHOTOS - B/W OR NON-DIGITIZED

Photo Code	Roll	Frame(s)	Date	Photographer	Caption
------------	------	----------	------	--------------	---------

MISCELLANEOUS NOTES DATA

Notes:

--

PERMIT DATA

Permit Issue Date	Number	Type	Remarks
06/13/1902	2092	Build	

Permit Notes:

BIBLIOGRAPHIC DATA

SIGNIFICANCE DATA

Study Unit

Code

Criteria

DATA PROCESSING EVENTS DATA

Resource All Data Report

ID Number: 0753-0165

BASICS DATA

ID Number: **0753-0165** Year Built: **1902** Data Source: **Permit**

Number	Extended	Street	Quad Type of Address
612		3rd Street	NE Current

Name(s)	Type of Name
Rowhouse, 612 3rd Street, N.E.	Common

TaxCode1	TaxCode2	TaxCode3	Type	Explain
0753/0165			Square/Lot	Current

STATUS/PURPOSE/USE DATA

Resource Type: **Building** Status Current: **Extant**
Desig. Status: **Historic** Quality:
Purpose: **Rowhouse** Condition: **Good**

Function/Use	Start	Source	Stop	Source	Explain
Residential (Single-Family)	1902	Permit			Historic/Current

CONSTRUCTION DATA

Construction Event	Start	Source	Stop	Source	Cost Source
Rear Addition	c. 1975	Site Visit/Map			
Orig Construction	1902	Permit			2333 Permit

Construction Event	Association	Associated Name
Orig Construction	Architect	Fowler, Edwin H.
Orig Construction	Builder	Hough, Geo. C.
Orig Construction	Owner	Spliedt, Jacob

Construction Notes:

One of three rowhouses constructed from the same permit (#2092).

PEOPLE/EVENTS DATA

Racial Segregation Status:

SETTING/SHAPE/SIZE DATA

Surroundings: **Urban**
Streetscape: **Intact**
Relate to Othr Bldgs: **Row (1 of 3)**
Relate to Street: **Face on Setback Line**
Massing: **Row Building/Canted Bay**
Footprint: **L-Shaped**

Number Stories: **2**
Bays Wide: **2**
Height: **16**
Width: **30**
Depth/Length: **30**

SqFt:
Volume:
Lot Width
Lot Depth/Length:

Cross Reference Notes:

Outbuilding Type	Contributing Status
------------------	---------------------

Outbuilding Notes:

Lot SqFt:

Acreage:

Has Driveway: ☐

STYLE/EXTERIOR DATA

Architectural Style(s)

Queen Anne

Exterior & Architectural Notes:

January 2010: Constructed in 1902, this two-story, two-bay Queen Anne-style rowhouse is constructed of brick and is set on a solid brick foundation. The dwelling was constructed from the same permit (#2092) as two other rowhouses. The façade (east elevation) is faced with pressed stretcher-bond brick. Brick string courses span the façade and bisect the first and second story window openings. A third string course is sited above the second story window openings. A sloping roof caps the dwelling and features a molded cornice with brick dentil molding and bead molding. The northernmost bay holds a single-leaf paneled wood door with lights and a one-light wood transom. A self-supporting metal awning shelters the door entry, which is accessed by cast iron steps and railings. The second story opening holds a 1/1, double-hung, vinyl-sash window, which has a concrete sill. A three-sided, canted bay projects from the southernmost bay of the façade and rises the full height of the dwelling. The canted bay has the same material treatment as the main block and is original. A pyramidal roof caps the bay and is covered with asphalt shingles. Fenestration consists of 1/1, double-hung, vinyl-sash windows and sliding vinyl windows. All window openings on the façade have soldier brick segmental arches with molded brick hoods.

A two-story ell extends from the rear (west) elevation of the dwelling and is original. The ell is clad with vinyl siding and is capped by a sloping roof. An interior brick chimney rises from the ell and is partially parged. Visible fenestration consists of a 1/1, double-hung, vinyl-sash window.

A one-story, full-width addition projects from the rear elevation of the ell and was constructed c. 1975. The wood-frame addition is clad with vinyl siding and is capped by a shed roof. Set on parged posts, the addition is accessed by metal stairs. Fenestration consists of a single-leaf paneled wood door with lights and paired 1/1, double-hung, vinyl-sash windows.

Site Notes:

January 2010: This dwelling is located on the west side of 3rd Street, N.E. and is set back approximately ten feet from the sidewalk. The dwelling is adjacent to 610 and 614 3rd Street, N.E. The small front yard is landscaped with mature shrubs and is bounded by metal chain-link fencing and milled point metal fencing. A brick walkway leads from the sidewalk and terminates at the primary entrance. The rear yard is paved with concrete and is bounded by a concrete block wall and tall, milled point metal fencing. An alley is located west of the dwelling.

NOTABLE FEATURES DATA

Component	Feature
-----------	---------

EXTERIOR MATERIALS DATA

Roof Component	Material	Color	Treatment	Source
Pyramidal	Asphalt		Shingled	
Sloped	Not Visible		Not Visible	
Wall Component	Material	Color	Treatment	Source
Facade	Pressed Brick		Stretcher Bond	
Structure Component	Material	Feature		Source
Foundation	Concrete & Brick			
Walls	Brick			

Materials Notes:

WINDOW/DOOR/INTERIOR DATA

Window Location	Aperture Shape	Type	Lights	Material
2 Flr Windows	Rectangular	Dbl-Hung	1/1	Vinyl
Bay Windows	Rectangular	Dbl-Hung	1/1	Vinyl
Bay Windows	Rectangular	Sliding		Vinyl

Door Location	Aperture Shape	Type	Panels	Material
Main Door	Rectangular	Single	Paneled	Wood/Glass
Notable Interior Plan(s)		Notable Interior Feature(s)		

Interior Notes:

PLAN/SURVEY/DESIGNATION DATA

Neighborhood: Capitol Hill	Historic District(s)
Subdivision:	
Ward/ANC:	
Zoning:	Designation Event(s)
Contributing:	
Survey(s)	Level(s) of Investigation
Capitol Hill F & G Streets (2010)	Permit Research
	Reconnaissance Survey

PHOTOS - DIGITIZED

Caption:

Path: **X:\SD Databases\F&G Street\Database\Pictures\Square 0753**
File: **612_3rd_Street_NE_facade_looking_NW.JPG**
Date:: Photog:
Code:: R: Fr:



Caption:

Path: **X:\SD Databases\F&G Street\Database\Pictures\Square 0753**
File: **612_3rd_Street_NE_facade_looking_SW.JPG**
Date:: Photog:
Code:: R: Fr:



Caption:

Path: **X:\SD Databases\F&G Street\Database\Pictures\Square 0753**
File: **612_3rd_Street_NE_rear_looking_E.JPG**
Date:: Photog:
Code:: R: Fr:



PHOTOS - B/W OR NON-DIGITIZED

Photo Code	Roll	Frame(s)	Date	Photographer	Caption
------------	------	----------	------	--------------	---------

MISCELLANEOUS NOTES DATA

Notes:

--

PERMIT DATA

Permit Issue Date	Number	Type	Remarks
06/13/1902	2092	Build	

Permit Notes:

--

BIBLIOGRAPHIC DATA

SIGNIFICANCE DATA

Study Unit

Code	Criteria
------	----------

DATA PROCESSING EVENTS DATA

Resource All Data Report

ID Number: 0753-0166

BASICS DATA

ID Number: **0753-0166** Year Built: **1902** Data Source: **Permit**

Number Extended Street Quad Type of Address

610 **3rd Street** **NE** **Current**

Name(s) Type of Name

Rowhouse, 610 3rd Street, N.E. **Common**

TaxCode1 TaxCode2 TaxCode3 Type Explain

0753/0166 **Square/Lot** **Current**

STATUS/PURPOSE/USE DATA

Resource Type: **Building** Status Current: **Extant**

Desig. Status: **Historic** Quality:

Purpose: **Rowhouse** Condition: **Good**

Function/Use Start Source Stop Source Explain

Residential (Single-Family) **1902** **Permit** **Historic/Current**

CONSTRUCTION DATA

Construction Event Start Source Stop Source Cost Source

Orig Construction **1902** **Permit** **2333 Permit**

Construction Event Association Associated Name

Orig Construction **Architect** **Fowler, Edwin H.**

Orig Construction **Builder** **Hough, Geo. C.**

Orig Construction **Owner** **Spliedt, Jacob**

Construction Notes:

One of three rowhouses constructed from the same permit (#2092).

PEOPLE/EVENTS DATA

Racial Segregation Status:

SETTING/SHAPE/SIZE DATA

Surroundings: **Urban**

Streetscape: **Intact**

Relate to Othr Bldgs: **Row (1 of 3)**

Relate to Street: **Face on Setback Line**

Massing: **Row Building/Canted Bay**

Footprint: **L-Shaped**

Number Stories: **2**

Bays Wide: **2**

Height:

Width: **16**

Depth/Length: **30**

SqFt:

Volume:

Lot Width

Lot Depth/Length:

Lot SqFt:

Acreage:

Has Driveway: ☐

Cross Reference Notes:

Outbuilding Type Contributing Status

Outbuilding Notes:

STYLE/EXTERIOR DATA

Architectural Style(s)

Queen Anne

Exterior & Architectural Notes:

January 2010: Constructed in 1902, this two-story, two-bay Queen Anne-style rowhouse is constructed of brick and is set on a solid brick foundation. The dwelling was constructed from the same permit (#2092) as two other rowhouses. The façade (east elevation) is faced with pressed stretcher-bond brick. Brick string courses span the façade and bisect the first and second story window openings. A third string course is sited above the second story window openings. A sloping roof caps the dwelling and features a molded cornice with brick dentil molding and bead molding. The northernmost bay holds a single-leaf paneled metal door. A self-supporting metal awning shelters the door entry, which is accessed by brick steps and metal railings. The second story opening holds a 1/1, double-hung, wood-sash window, which has a concrete sill and is sheltered by a self-supporting metal awning. A three-sided, canted bay projects from the southernmost bay of the façade and rises the full height of the dwelling. The canted bay has the same material treatment as the main block and is original. A pyramidal roof caps the bay and is covered with slate shingles. Fenestration consists of 1/1, double-hung, wood-sash windows. All window openings on the façade have soldier brick segmental arches with molded brick hoods. Openings on the east elevation of the canted bay are also sheltered by self-supporting metal awnings. The foundation is pierced by blind openings with soldier brick segmental arches.

A two-story ell extends from the rear (west) elevation of the dwelling and is original. The ell is clad with weatherboard siding and is capped by a sloping roof. An interior brick chimney rises from the ell and has a corbelled brick cap. Visible fenestration consists of a single-leaf paneled door with lights and 1/1, double-hung, vinyl-sash windows with inoperable louvered wood shutters. A two-story, one-bay poured concrete porch extends from the second story of the rear ell. The porch is supported by square brick posts and has a square metal balustrade. The porch is accessed by poured concrete steps. Window openings on the first story are obscured by the rear fence.

Site Notes:

January 2010: This dwelling is located on the west side of 3rd Street, N.E. and is set back approximately ten feet from the concrete sidewalk. The dwelling is adjacent to 608 and 612 3rd Street, N.E. The small, grassy front yard is bounded by metal chain-link fencing. A concrete walkway leads from the sidewalk and terminates at the primary entrance. The rear yard is paved with concrete and is bounded by tall, milled point metal fencing. An alley is located west of the dwelling.

NOTABLE FEATURES DATA

Component	Feature
-----------	---------

EXTERIOR MATERIALS DATA

Roof Component	Material	Color	Treatment	Source
Pyramidal Sloped	Slate		Shingled	
	Not Visible		Not Visible	
Wall Component	Material	Color	Treatment	Source
Facade	Pressed Brick		Stretcher Bond	
Structure Component	Material	Feature		Source
Foundation	Concrete & Brick			
Walls	Brick			

Materials Notes:

WINDOW/DOOR/INTERIOR DATA

Window Location	Aperture Shape	Type	Lights	Material
Facade	Rectangular	Dbl-Hung	1/1	Wood
Door Location	Aperture Shape	Type	Panels	Material
Main Door	Rectangular	Single	Paneled	Metal
Notable Interior Plan(s)		Notable Interior Feature(s)		

Interior Notes:

PLAN/SURVEY/DESIGNATION DATA

Neighborhood: **Capitol Hill**

Historic District(s)

Subdivision:

Ward/ANC:

Zoning:

Designation Event(s)

Contributing:

Survey(s)

Level(s) of Investigation

Capitol Hill F & G Streets (2010)

**Permit Research
Reconnaissance Survey**

PHOTOS - DIGITIZED

Caption:

Path: **X:\SD Databases\F&G**

Street\Database\Pictures\Square 0753

File: **610_3rd_Street_NE_facade_looking_SW.jpg**

Date:: Photog:

Code:: R: Fr:



Caption:

Path: **X:\SD Databases\F&G**

Street\Database\Pictures\Square 0753

File: **610_3rd_Street_NE_facade_looking_W.jpg**

Date:: Photog:

Code:: R: Fr:



Caption:

Path: **X:\SD Databases\F&G**

Street\Database\Pictures\Square 0753

File: **610_3rd_Street_NE_rear_looking_SE.jpg**

Date:: Photog:

Code:: R: Fr:



PHOTOS - B/W OR NON-DIGITIZED

Photo Code	Roll	Frame(s)	Date	Photographer	Caption
------------	------	----------	------	--------------	---------

MISCELLANEOUS NOTES DATA

Notes:

PERMIT DATA

Permit Issue Date	Number	Type	Remarks
06/13/1902	2092	Build	

Permit Notes:

BIBLIOGRAPHIC DATA

SIGNIFICANCE DATA

Study Unit

Code	Criteria
------	----------

DATA PROCESSING EVENTS DATA

Resource All Data Report

ID Number: 0753-0178

BASICS DATA

ID Number: **0753-0178** Year Built: **1922** Data Source: **Permit**

Number Extended Street Quad Type of Address

608 **3rd Street** **NE** **Current**

Name(s) Type of Name

Single Dwelling, 608 3rd Street, N.E. **Common**

TaxCode1 TaxCode2 TaxCode3 Type Explain

0753/0178 **Square/Lot** **Current**

STATUS/PURPOSE/USE DATA

Resource Type: **Building** Status Current: **Extant**

Desig. Status: **Historic** Quality:

Purpose: **Residential** Condition: **Good**

Function/Use Start Source Stop Source Explain

Residential (Single-Family) **1922** **Permit** **Historic/Current**

CONSTRUCTION DATA

Construction Event Start Source Stop Source Cost Source

Orig Construction **1922** **Permit** **4500 Permit**

Construction Event Association Associated Name

Orig Construction **Architect** **Santmyers, George T.**

Orig Construction **Builder** **Zirkle, J.C.**

Orig Construction **Owner** **Zirkle, J.C.**

Construction Notes:

Constructed with five rowhouses from the same permit (#8747).

PEOPLE/EVENTS DATA

Racial Segregation Status:

SETTING/SHAPE/SIZE DATA

Surroundings: **Urban**

Streetscape: **Intact**

Relate to Othr Bldgs: **Attached (1 side)**

Relate to Street: **Face on Setback Line**

Massing: **Vertical Box/front porch**

Footprint: **L-Shaped**

Number Stories: **2**

Bays Wide: **2**

Height:

Width: **15**

Depth/Length: **31**

SqFt:

Volume:

Lot Width

Lot Depth/Length:

Lot SqFt:

Acreage:

Has Driveway: ☐

Cross Reference Notes:

Outbuilding Type Contributing Status

Outbuilding Notes:

STYLE/EXTERIOR DATA

Architectural Style(s)

Colonial Revival (Craftsman)

Exterior & Architectural Notes:

January 2010: Constructed in 1922 by J.C. Zirkle, this two-story, two-bay Colonial Revival-style single-family dwelling is one of six dwellings constructed from the same permit (#8747). The dwelling is constructed of brick and is set on a solid concrete foundation. The façade (east elevation) is faced with pressed five-course, American-bond brick. A soldier brick flat arch string course spans the façade and is located above the second story windows. A sloping roof caps the dwelling and is fronted along the façade by a false mansard roof. The false mansard roof is covered with slate shingles and features a prominent overhanging eave. Exposed rafter ends finish the roof. The southernmost bay on the façade holds a single-leaf paneled wood door with an oval light and a one-light transom. The northernmost bay holds paired 1/1, double-hung, vinyl-sash windows. A one-story, full-width porch spans the façade and is set on a brick pier foundation. The shed roof has overhanging eaves and is supported by brick posts set on brick piers. Metal balusters encircle the porch, which is accessed via poured concrete steps in the southern end bay. The second story window openings hold 1/1, double-hung, vinyl-sash windows. All window openings feature concrete sills. The south (side) elevation is fenestrated with 1/1, double-hung, vinyl-sash windows.

A two-story ell extends from the northernmost bay of the rear (west) elevation and is original to the dwelling. The ell is constructed of five-course, American-bond brick and is set on a solid, raised foundation. A sloping roof caps the ell. Visible fenestration consists of double-leaf multi-light wood doors with a one-light wood transom, and 1/1, double-hung, vinyl-sash windows. All windows have rowlock brick sills. A wood deck extends from the first story of the rear elevation and has square wood balusters.

Site Notes:

January 2010: This single-family dwelling is located on the west side of 3rd Street, N.E. and is set back approximately five feet from the concrete sidewalk. The north (side) elevation of the dwelling is adjacent to 610 3rd Street, N.E. The small grassy front yard is planted with small trees and is bounded by milled point metal fencing. A concrete walkway leads from the sidewalk and ends at the primary dwelling. The rear yard is enclosed with wood fencing.

NOTABLE FEATURES DATA

Component	Feature
-----------	---------

EXTERIOR MATERIALS DATA

Roof Component	Material	Color	Treatment	Source
Mansard (False) Sloped	Slate Not Visible		Shingled Not Visible	
Wall Component	Material	Color	Treatment	Source
Facade	Brick		American Bond	
Structure Component	Material	Feature		Source
Foundation	Concrete			
Walls	Brick			

Materials Notes:

WINDOW/DOOR/INTERIOR DATA

Window Location	Aperture Shape	Type	Lights	Material
1 Flr Windows	Rectangular	Dbl-Hung	1/1 Double	Vinyl
2 Flr Windows	Rectangular	Dbl-Hung	1/1	Vinyl
Door Location	Aperture Shape	Type	Panels	Material
Main Door	Rectangular	Single	Paneled	Wood/Glass

Notable Interior Plan(s)

Notable Interior Feature(s)

Interior Notes:

PLAN/SURVEY/DESIGNATION DATA

Neighborhood: **Capitol Hill**

Subdivision:

Ward/ANC:

Zoning:

Contributing:

Historic District(s)

Designation Event(s)

Survey(s)

Capitol Hill F & G Streets (2010)

Level(s) of Investigation

Permit Research

Reconnaissance Survey

PHOTOS - DIGITIZED

Caption:

Path: **X:\SD Databases\F&G**

Street\Database\Pictures\Square 0753

File: **608_3rd_Street_NE_facade_looking_NW.JPG**

Date:: Photog:

Code:: R: Fr:



Caption:

Path: **X:\SD Databases\F&G**

Street\Database\Pictures\Square 0753

File: **608_3rd_Street_NE_facade_looking_SW.JPG**

Date:: Photog:

Code:: R: Fr:



Caption:

Path: **X:\SD Databases\F&G**

Street\Database\Pictures\Square 0753

File: **608_3rd_Street_NE_rear_looking_SE.JPG**

Date:: Photog:

Code:: R: Fr:



PHOTOS - B/W OR NON-DIGITIZED

Photo Code	Roll	Frame(s)	Date	Photographer	Caption
------------	------	----------	------	--------------	---------

MISCELLANEOUS NOTES DATA

Notes:

--

PERMIT DATA

Permit Issue Date	Number	Type	Remarks
05/22/1922	8747	Build	

Permit Notes:

BIBLIOGRAPHIC DATA

SIGNIFICANCE DATA

Study Unit

Code	Criteria
------	----------

DATA PROCESSING EVENTS DATA

Resource All Data Report

ID Number: 0753-0179

BASICS DATA

ID Number: **0753-0179** Year Built: **1922** Data Source: **Permit**

Number Extended Street Quad Type of Address

236 **F Street** **NE** **Current**

Name(s) Type of Name

Rowhouse, 236 F Street, N.E. **Common**

TaxCode1 TaxCode2 TaxCode3 Type Explain

0753/0179 **Square/Lot** **Current**

STATUS/PURPOSE/USE DATA

Resource Type: **Building** Status Current: **Extant**

Desig. Status: **Historic** Quality:

Purpose: **Rowhouse** Condition: **Good**

Function/Use Start Source Stop Source Explain

Residential (Single-Family) **1922** **Permit** **Historic/Current**

CONSTRUCTION DATA

Construction Event Start Source Stop Source Cost Source

Orig Construction **1922** **Permit** **4500 Permit**

Construction Event Association Associated Name

Orig Construction **Architect** **Santmyers, George T.**

Orig Construction **Builder** **Zirkle, J.C.**

Orig Construction **Owner** **Zirkle, J.C.**

Construction Notes:

One of six rowhouses constructed from the same permit (#8747).

PEOPLE/EVENTS DATA

Racial Segregation Status:

SETTING/SHAPE/SIZE DATA

Surroundings: **Urban**

Streetscape: **Intact**

Relate to Othr Bldgs: **Row (1 of 6)**

Relate to Street: **Front Yard w/ Setback**

Massing: **Row Building/Front Porch**

Footprint: **L-Shaped**

Number Stories: **2**

Bays Wide: **2**

Height:

Width: **15**

Depth/Length: **31**

SqFt:

Volume:

Lot Width

Lot Depth/Length:

Lot SqFt:

Acreage:

Has Driveway: ☐

Cross Reference Notes:

Outbuilding Type Contributing Status

Outbuilding Notes:

STYLE/EXTERIOR DATA

Architectural Style(s)

Colonial Revival (Craftsman)

Exterior & Architectural Notes:

January 2010: Constructed in 1922 by J.C. Zirkle, this two-story, two-bay Colonial Revival-style rowhouse is one of six rowhouses constructed from the same permit (#8747). The dwelling is constructed of brick and is set on a solid concrete foundation. The façade (south elevation) is faced with pressed five-course, American-bond brick. A soldier brick flat arch string course encircles the dwelling and is located above the second story windows. A sloping roof caps the dwelling and is fronted along the façade by a false mansard roof. The false mansard roof is covered with asphalt shingles and features a prominent overhanging eave. Exposed rafter ends finish the roof. The westernmost bay on the façade holds a single-leaf paneled wood door with lights and a one-light transom. The easternmost bay holds paired 1/1, double-hung, wood-sash windows. A one-story, full-width porch spans the façade and is set on a solid poured concrete foundation. The flat roof has overhanging eaves and is supported by brick posts. Metal balusters encircle the porch, which is accessed via poured concrete steps in the western end bay. The second story window openings hold 1/1, double-hung, wood-sash windows. All window openings feature concrete sills. The east (side) elevation is fenestrated with 1/1, double-hung, vinyl-sash windows, which have concrete sills and soldier brick flat arches. A two-story bay projects from the east elevation and is original to the main block. The bay has the same material treatment and is capped by a flat roof. Fenestration consists of paired 1/1, double-hung, vinyl-sash windows and a one-light fixed wood window. All windows have concrete sills and soldier brick flat arches. An interior brick chimney rises from the east elevation and has a parged cap.

A two-story ell extends from the westernmost bay of the rear (north) elevation and is original to the dwelling. The ell has the same material treatment as the main block and is capped by a sloping roof. Fenestration consists of 1/1, double-hung, vinyl-sash windows, a single-leaf paneled wood door with lights, and a single-leaf paneled metal door with lights. All windows have concrete sills.

Site Notes:

January 2010: This rowhouse is located on the northwest corner of F Street, N.E. and 3rd Street, N.E. and is set back approximately ten feet from the brick sidewalk. The west (side) elevation of the dwelling is adjacent to 234 F Street, N.E. The small front and side yards are landscaped with small shrubs and are bounded by a metal fence with brick pillars.

NOTABLE FEATURES DATA

Component	Feature
-----------	---------

EXTERIOR MATERIALS DATA

Roof Component	Material	Color	Treatment	Source
Mansard (False) Sloped	Asphalt Not Visible		Shingled Not Visible	
Wall Component	Material	Color	Treatment	Source
Facade	Brick		American Bond	
Structure Component	Material	Feature		Source
Foundation Walls	Concrete Brick			

Materials Notes:

WINDOW/DOOR/INTERIOR DATA

Window Location	Aperture Shape	Type	Lights	Material
1 Flr Windows	Rectangular	Dbl-Hung	1/1 Double	Wood
2 Flr Windows	Rectangular	Dbl-Hung	1/1	Wood
Door Location	Aperture Shape	Type	Panels	Material
Main Door	Rectangular	Single	Paneled	Wood/Glass

Notable Interior Plan(s)

Notable Interior Feature(s)

Interior Notes:

PLAN/SURVEY/DESIGNATION DATA

Neighborhood: **Capitol Hill**

Historic District(s)

Subdivision:

Ward/ANC:

Zoning:

Designation Event(s)

Contributing:

Survey(s)

Level(s) of Investigation

Capitol Hill F & G Streets (2010)

**Permit Research
Reconnaissance Survey**

PHOTOS - DIGITIZED

Caption:

Path: **X:\SD Databases\F&G**

Street\Database\Pictures\Square 0753

File: **236_F_Street_NE_facade_looking_NE.JPG**

Date:: Photog:

Code:: R: Fr:



Caption:

Path: **X:\SD Databases\F&G**

Street\Database\Pictures\Square 0753

File: **236_F_Street_NE_facade_looking_NW.JPG**

Date:: Photog:

Code:: R: Fr:



Caption:

Path: **X:\SD Databases\F&G**

Street\Database\Pictures\Square 0753

File: **236_F_Street_NE_rear_looking_SW.JPG**

Date:: Photog:

Code:: R: Fr:



PHOTOS - B/W OR NON-DIGITIZED

Photo Code	Roll	Frame(s)	Date	Photographer	Caption
------------	------	----------	------	--------------	---------

MISCELLANEOUS NOTES DATA

Notes:

PERMIT DATA

Permit Issue Date	Number	Type	Remarks
05/22/1922	8747	Build	

Permit Notes:

BIBLIOGRAPHIC DATA

SIGNIFICANCE DATA

Study Unit

Code	Criteria
------	----------

DATA PROCESSING EVENTS DATA

Resource All Data Report

ID Number: 0753-0180

BASICS DATA

ID Number: **0753-0180** Year Built: **1922** Data Source: **Permit**

Number Extended Street Quad Type of Address

234 **F Street** **NE** **Current**

Name(s) Type of Name

Rowhouse, 234 F Street, N.E. **Common**

TaxCode1 TaxCode2 TaxCode3 Type Explain

0753/0180 **Square/Lot** **Current**

STATUS/PURPOSE/USE DATA

Resource Type: **Building** Status Current: **Extant**

Desig. Status: **Historic** Quality:

Purpose: **Rowhouse** Condition: **Good**

Function/Use Start Source Stop Source Explain

Residential (Single-Family) **1922** **Permit** **Historic/Current**

CONSTRUCTION DATA

Construction Event Start Source Stop Source Cost Source

Orig Construction **1922** **Permit** **4500 Permit**

Construction Event Association Associated Name

Orig Construction **Architect** **Santmyers, George T.**

Orig Construction **Builder** **Zirkle, J.C.**

Orig Construction **Owner** **Zirkle, J.C.**

Construction Notes:

One of six rowhouses constructed from the same permit (#8747).

PEOPLE/EVENTS DATA

Racial Segregation Status:

SETTING/SHAPE/SIZE DATA

Surroundings: **Urban**

Streetscape: **Intact**

Relate to Othr Bldgs: **Row (1 of 6)**

Relate to Street: **Front Yard w/ Setback**

Massing: **Row Building/Flat Front**

Footprint: **L-Shaped**

Number Stories: **2**

Bays Wide: **2**

Height:

Width: **15**

Depth/Length: **31**

SqFt:

Volume:

Lot Width

Lot Depth/Length:

Lot SqFt:

Acreage:

Has Driveway: ☐

Cross Reference Notes:

Outbuilding Type Contributing Status

Outbuilding Notes:

STYLE/EXTERIOR DATA

Architectural Style(s)

Colonial Revival (Craftsman)

Exterior & Architectural Notes:

January 2010: Constructed in 1922 by J.C. Zirkle, this two-story, two-bay Colonial Revival-style rowhouse is one of six rowhouses constructed from the same permit (#8747). The dwelling is constructed of brick and is set on a solid concrete foundation. The façade (south elevation) is faced with pressed five-course, American-bond brick. A soldier brick string course spans the façade and is located above the second story windows. A sloping roof caps the dwelling and is fronted along the façade by a false mansard roof. The false mansard roof is covered with asphalt shingles and features a prominent overhanging eave. Exposed rafter ends finish the roof. The westernmost bay on the façade holds a single-leaf paneled wood door. A Colonial Revival-surround highlights the opening and is composed of pilasters and a broken pediment with an urn. The easternmost bay holds paired 1/1, double-hung, vinyl-sash windows. The original one-story, full-width porch has been removed, but the poured concrete foundation, brick piers, and metal balusters remain. The second story window openings hold 1/1, double-hung, vinyl-sash windows. The end bay windows are flanked by inoperable louvered shutters. All window openings feature concrete sills.

A two-story ell is located on the rear (north) elevation and has been parged. The ell is capped by a sloping roof and is set on a solid, raised foundation. Visible fenestration consists of single and paired 1/1, double-hung, vinyl-sash windows, a single-leaf door with a one-light wood transom, and a single-leaf door. Poured concrete steps, set on brick piers, provide access to the first story entry. All window openings have concrete sills.

Site Notes:

January 2010: This rowhouse is located on the north side of F Street, N.E. and is set back approximately ten feet from the brick sidewalk. The dwelling is adjacent to 232 and 236 and F Street, N.E. The small, front yard is landscaped with mature shrubs. A concrete walkway leads from the primary entrance and ends at the sidewalk. The rear yard is landscaped with mature shrubs and is bounded by chain-link metal fencing and wood fencing.

NOTABLE FEATURES DATA

Component

Feature

EXTERIOR MATERIALS DATA

Roof Component	Material	Color	Treatment	Source
Mansard (False) Sloped	Asphalt Not Visible		Shingled Not Visible	
Wall Component	Material	Color	Treatment	Source
Facade	Brick		American Bond	
Structure Component	Material	Feature		Source
Foundation Walls	Concrete Brick			

Materials Notes:

WINDOW/DOOR/INTERIOR DATA

Window Location	Aperture Shape	Type	Lights	Material
1 Flr Windows	Rectangular	DbI-Hung	1/1 Double	Vinyl
2 Flr Windows	Rectangular	DbI-Hung	1/1	Vinyl
Door Location	Aperture Shape	Type	Panels	Material
Main Door	Rectangular	Single	Paneled	Wood

Notable Interior Plan(s)

Notable Interior Feature(s)

Interior Notes:

PLAN/SURVEY/DESIGNATION DATA

Neighborhood: **Capitol Hill**

Historic District(s)

Subdivision:

Ward/ANC:

Zoning:

Contributing:

Designation Event(s)

Survey(s)

Level(s) of Investigation

Capitol Hill F & G Streets (2010)

Permit Research

Reconnaissance Survey

PHOTOS - DIGITIZED

Caption:

Path: **X:\SD Databases\F&G**

Street\Database\Pictures\Square 0753

File: **234_F_Street_NE_facade_looking_NE.JPG**

Date:: Photog:

Code:: R: Fr:



Caption:

Path: **X:\SD Databases\F&G**

Street\Database\Pictures\Square 0753

File: **234_F_Street_NE_facade_looking_NW.JPG**

Date:: Photog:

Code:: R: Fr:



Caption:

Path: **X:\SD Databases\F&G**

Street\Database\Pictures\Square 0753

File: **234_F_Street_NE_rear_looking_SW.JPG**

Date:: Photog:

Code:: R: Fr:



PHOTOS - B/W OR NON-DIGITIZED

Photo Code

Roll

Frame(s)

Date

Photographer

Caption

MISCELLANEOUS NOTES DATA

Notes:

--

PERMIT DATA

Permit Issue Date	Number	Type	Remarks
05/22/1922	8747	Build	

Permit Notes:

BIBLIOGRAPHIC DATA

SIGNIFICANCE DATA

Study Unit

Code	Criteria
------	----------

DATA PROCESSING EVENTS DATA

Resource All Data Report

ID Number: 0753-0181

BASICS DATA

ID Number: **0753-0181** Year Built: **1922** Data Source: **Permit**

Number Extended Street Quad Type of Address

232 **F Street** **NE** **Current**

Name(s) Type of Name

Rowhouse, 232 F Street, N.E. **Common**

TaxCode1 TaxCode2 TaxCode3 Type Explain

0753/0181 **Square/Lot** **Current**

STATUS/PURPOSE/USE DATA

Resource Type: **Building** Status Current: **Extant**

Desig. Status: **Historic** Quality:

Purpose: **Rowhouse** Condition: **Good**

Function/Use Start Source Stop Source Explain

Residential (Single-Family) **1922** **Permit** **Historic/Current**

CONSTRUCTION DATA

Construction Event Start Source Stop Source Cost Source

Orig Construction **1922** **Permit** **4500 Permit**

Construction Event Association Associated Name

Orig Construction **Architect** **Santmyers, George T.**

Orig Construction **Builder** **Zirkle, J.C.**

Orig Construction **Owner** **Zirkle, J.C.**

Construction Notes:

One of six rowhouses constructed from the same permit (#8747).

PEOPLE/EVENTS DATA

Racial Segregation Status:

SETTING/SHAPE/SIZE DATA

Surroundings: **Urban**

Streetscape: **Intact**

Relate to Othr Bldgs: **Row (1 of 6)**

Relate to Street: **Front Yard w/ Setback**

Massing: **Row Building/Front Porch**

Footprint: **L-Shaped**

Number Stories: **2**

Bays Wide: **2**

Height:

Width: **15**

Depth/Length: **31**

SqFt:

Volume:

Lot Width

Lot Depth/Length:

Lot SqFt:

Acreage:

Has Driveway: ☐

Cross Reference Notes:

Outbuilding Type Contributing Status

Outbuilding Notes:

STYLE/EXTERIOR DATA

Architectural Style(s)

Colonial Revival (Craftsman)

Exterior & Architectural Notes:

January 2010: Constructed in 1922 by J.C. Zirkle, this two-story, two-bay Colonial Revival-style rowhouse is one of six rowhouses constructed from the same permit (#8747). The dwelling is constructed of brick and is set on a solid concrete foundation. The façade (south elevation) is faced with pressed five-course, American-bond brick. A sloping roof caps the dwelling and is fronted along the façade by a false mansard roof. The false mansard roof is covered with asphalt shingles and features a prominent overhanging eave. Exposed rafter ends finish the roof. The westernmost bay on the façade holds a single-leaf paneled wood door with lights and a one-light transom. The easternmost bay holds paired 1/1, double-hung, vinyl-sash windows with false 6/1 vinyl muntins. A one-story, full-width porch spans the façade and is set on a brick pier foundation. The flat roof has overhanging eaves and is supported by brick posts. Metal balusters encircle the porch, which is accessed via poured concrete steps in the western end bay. The second story window openings hold 1/1, double-hung, vinyl-sash windows with false 6/1 vinyl muntins. All window openings feature concrete sills and a soldier brick flat arch tops the second story windows.

A two-story ell extends from the easternmost bay of the rear (north) elevation and is original to the dwelling. The wood-frame ell is clad with aluminum siding and is set on a solid foundation. A sloping roof caps the ell. Visible fenestration consists of 1/1, double-hung, vinyl-sash windows and a single-leaf paneled metal door with a one-light wood transom. Metal stairs provide access to this door.

Site Notes:

January 2010: This rowhouse is located on the north side of F Street, N.E. and is set back approximately ten feet from the brick sidewalk. The dwelling is adjacent to 230 and 234 F Street, N.E. The small front yard is landscaped with mature shrubs and small trees and is encircled by a hairpin and picket metal fence. A concrete walkway leads from the primary entrance and ends at the brick sidewalk. The rear yard is bounded by wood fencing.

NOTABLE FEATURES DATA

Component

Feature

EXTERIOR MATERIALS DATA

Roof Component	Material	Color	Treatment	Source
Mansard (False) Sloped	Asphalt Not Visible		Shingled Not Visible	
Wall Component	Material	Color	Treatment	Source
Facade	Brick		American Bond	
Structure Component	Material	Feature		Source
Foundation Walls	Concrete Brick			

Materials Notes:

WINDOW/DOOR/INTERIOR DATA

Window Location	Aperture Shape	Type	Lights	Material
1 Flr Windows	Rectangular	DbI-Hung	1/1 Double	Vinyl
2 Flr Windows	Rectangular	DbI-Hung	1/1	Vinyl
Door Location	Aperture Shape	Type	Panels	Material
Main Door	Rectangular	Single	Paneled	Wood/Glass

Notable Interior Plan(s)

Notable Interior Feature(s)

Interior Notes:

PLAN/SURVEY/DESIGNATION DATA

Neighborhood: **Capitol Hill**

Historic District(s)

Subdivision:

Ward/ANC:

Zoning:

Designation Event(s)

Contributing:

Survey(s)

Level(s) of Investigation

Capitol Hill F & G Streets (2010)

Permit Research

Reconnaissance Survey

PHOTOS - DIGITIZED

Caption:

Path: **X:\SD Databases\F&G**

Street\Database\Pictures\Square 0753

File: **232_F_Street_NE_facade_looking_N.JPG**

Date:: Photog:

Code:: R: Fr:



Caption:

Path: **X:\SD Databases\F&G**

Street\Database\Pictures\Square 0753

File: **232_F_Street_NE_facade_looking_NE.JPG**

Date:: Photog:

Code:: R: Fr:



Caption:

Path: **X:\SD Databases\F&G**

Street\Database\Pictures\Square 0753

File: **232_F_Street_NE_rear_looking_SW.JPG**

Date:: Photog:

Code:: R: Fr:



PHOTOS - B/W OR NON-DIGITIZED

Photo Code

Roll

Frame(s)

Date

Photographer

Caption

MISCELLANEOUS NOTES DATA

Notes:

--

PERMIT DATA

Permit Issue Date	Number	Type	Remarks
05/22/1922	8747	Build	

Permit Notes:

BIBLIOGRAPHIC DATA

SIGNIFICANCE DATA

Study Unit

Code	Criteria

DATA PROCESSING EVENTS DATA

Resource All Data Report

ID Number: 0753-0182

BASICS DATA

ID Number: **0753-0182** Year Built: **1922** Data Source: **Permit**

Number Extended Street Quad Type of Address

230 **F Street** **NE** **Current**

Name(s) Type of Name

Rowhouse, 230 F Street, N.E. **Common**

TaxCode1 TaxCode2 TaxCode3 Type Explain

0753/0182 **Square/Lot** **Current**

STATUS/PURPOSE/USE DATA

Resource Type: **Building** Status Current: **Extant**

Desig. Status: **Historic** Quality:

Purpose: **Rowhouse** Condition: **Good**

Function/Use Start Source Stop Source Explain

Residential (Single-Family) **1922** **Permit** **Historic/Current**

CONSTRUCTION DATA

Construction Event Start Source Stop Source Cost Source

Orig Construction **1922** **Permit** **4500 Permit**

Construction Event Association Associated Name

Orig Construction **Architect** **Santmyers, George T.**

Orig Construction **Builder** **Zirkle, J.C.**

Orig Construction **Owner** **Zirkle, J.C.**

Construction Notes:

One of six rowhouses constructed from the same permit (#8747).

PEOPLE/EVENTS DATA

Racial Segregation Status:

SETTING/SHAPE/SIZE DATA

Surroundings: **Urban**

Streetscape: **Intact**

Relate to Othr Bldgs: **Row (1 of 6)**

Relate to Street: **Front Yard w/ Setback**

Massing: **Row Building/Flat Front**

Footprint: **L-Shaped**

Number Stories: **2**

Bays Wide: **2**

Height:

Width: **15**

Depth/Length: **31**

SqFt:

Volume:

Lot Width

Lot Depth/Length:

Lot SqFt:

Acreage:

Has Driveway: ☐

Cross Reference Notes:

Outbuilding Type Contributing Status

Outbuilding Notes:

STYLE/EXTERIOR DATA

Architectural Style(s)

Colonial Revival (Craftsman)

Exterior & Architectural Notes:

January 2010: Constructed in 1922 by J.C. Zirkle, this two-story, two-bay Colonial Revival-style rowhouse is one of six rowhouses constructed from the same permit (#8747). The dwelling is constructed of brick and is set on a solid concrete foundation. The façade (south elevation) is faced with pressed five-course, American-bond brick. A sloping roof caps the dwelling and is fronted along the façade by a false mansard roof. The false mansard roof is covered with slate shingles and features a prominent overhanging eave. Exposed rafter ends finish the roof. The westernmost bay on the façade holds a single-leaf paneled wood door. A Colonial Revival surround highlights the opening and is composed of pilasters and a broken pediment with an urn. The easternmost bay holds paired 1/1, double-hung, vinyl-sash windows with false 6/1 vinyl muntins. The original one-story, full-width porch has been removed from the façade, but the poured concrete foundation, brick piers, and metal balusters remain. The second story window openings hold 1/1, double-hung, vinyl-sash windows with false 6/1 vinyl muntins. All window openings feature concrete sills and a soldier brick flat arch tops the second story windows.

A two-story enclosed wood-frame porch extends from the rear (north) elevation of the dwelling and is an original feature. The porch is clad with aluminum siding and is set on a solid foundation. A sloping roof caps the enclosed porch. Visible fenestration consists of single and paired 1/1, double-hung, vinyl-sash windows and a single-leaf paneled door with lights. All openings have square-edged surrounds. Wood steps provide access to the rear entrance.

Site Notes:

January 2010: This rowhouse is located on the north side of F Street, N.E. and is set back approximately ten feet from the brick sidewalk. The dwelling is adjacent to 228 and 232 F Street, N.E. The small, front yard is landscaped with mature trees and shrubs and is bounded by milled picket metal fencing. A concrete walkway leads from the primary entrance and ends at the brick sidewalk. The rear yard is bounded by wood fencing.

NOTABLE FEATURES DATA

Component	Feature
-----------	---------

EXTERIOR MATERIALS DATA

Roof Component	Material	Color	Treatment	Source
Mansard (False) Sloped	Slate		Shingled	
	Not Visible		Not Visible	
Wall Component	Material	Color	Treatment	Source
Facade	Brick		American Bond	
Structure Component	Material	Feature		Source
Foundation	Concrete			
Walls	Brick			

Materials Notes:

WINDOW/DOOR/INTERIOR DATA

Window Location	Aperture Shape	Type	Lights	Material
1 Flr Windows	Rectangular	DbI-Hung	1/1 Double	Vinyl
2 Flr Windows	Rectangular	DbI-Hung	1/1	Vinyl
Door Location	Aperture Shape	Type	Panels	Material
Main Door	Rectangular	Single	Paneled	Wood

Notable Interior Plan(s)

Notable Interior Feature(s)

Interior Notes:

PLAN/SURVEY/DESIGNATION DATA

Neighborhood: **Capitol Hill**

Historic District(s)

Subdivision:

Ward/ANC:

Zoning:

Designation Event(s)

Contributing:

Survey(s)

Level(s) of Investigation

Capitol Hill F & G Streets (2010)

Permit Research

Reconnaissance Survey

PHOTOS - DIGITIZED

Caption:

Path: **X:\SD Databases\F&G**

Street\Database\Pictures\Square 0753

File: **230_F_Street_NE_facade_looking_NE.JPG**

Date:: Photog:

Code::

R:

Fr:



Caption:

Path: **X:\SD Databases\F&G**

Street\Database\Pictures\Square 0753

File: **230_F_Street_NE_facade_looking_NW.JPG**

Date:: Photog:

Code::

R:

Fr:



Caption:

Path: **X:\SD Databases\F&G**

Street\Database\Pictures\Square 0753

File: **230_F_Street_NE_rear_ooking_SW.JPG**

Date:: Photog:

Code::

R:

Fr:



PHOTOS - B/W OR NON-DIGITIZED

Photo Code

Roll

Frame(s)

Date

Photographer

Caption

MISCELLANEOUS NOTES DATA

Notes:

--

PERMIT DATA

Permit Issue Date	Number	Type	Remarks
05/22/1922	8747	Build	

Permit Notes:

BIBLIOGRAPHIC DATA

SIGNIFICANCE DATA

Study Unit

Code	Criteria
------	----------

DATA PROCESSING EVENTS DATA

Resource All Data Report

ID Number: 0753-0183

BASICS DATA

ID Number: **0753-0183** Year Built: **1922** Data Source: **Permit**

Number Extended Street Quad Type of Address

228 **F Street** **NE** **Current**

Name(s) Type of Name

Rowhouse, 228 F Street, N.E. **Common**

TaxCode1 TaxCode2 TaxCode3 Type Explain

0753/0183 **Square/Lot** **Current**

STATUS/PURPOSE/USE DATA

Resource Type: **Building** Status Current: **Extant**

Desig. Status: **Historic** Quality:

Purpose: **Rowhouse** Condition: **Good**

Function/Use Start Source Stop Source Explain

Residential (Single-Family) **1922** **Permit** **Historic/Current**

CONSTRUCTION DATA

Construction Event Start Source Stop Source Cost Source

Orig Construction **1922** **Permit** **4500 Permit**

Construction Event Association Associated Name

Orig Construction **Architect** **Santmyers, George T.**

Orig Construction **Builder** **Zirkle, J.C.**

Orig Construction **Owner** **Zirkle, J.C.**

Construction Notes:

One of six rowhouses constructed from the same permit (#8747).

PEOPLE/EVENTS DATA

Racial Segregation Status:

SETTING/SHAPE/SIZE DATA

Surroundings: **Urban**

Streetscape: **Intact**

Relate to Othr Bldgs: **Row (1 of 6)**

Relate to Street: **Front Yard w/ Setback**

Massing: **Row Building/Front Porch**

Footprint: **L-Shaped**

Number Stories: **2**

Bays Wide: **2**

Height:

Width: **15**

Depth/Length: **31**

SqFt:

Volume:

Lot Width

Lot Depth/Length:

Lot SqFt:

Acreage:

Has Driveway: ☐

Cross Reference Notes:

Outbuilding Type Contributing Status

Outbuilding Notes:

STYLE/EXTERIOR DATA

Architectural Style(s)

Colonial Revival (Craftsman)

Exterior & Architectural Notes:

January 2010: Constructed in 1922 by J.C. Zirkle, this two-story, two-bay Colonial Revival-style rowhouse is one of six rowhouses constructed from the same permit (#8747). The dwelling is constructed of brick and is set on a solid concrete foundation. The façade (south elevation) is faced with pressed five-course, American-bond brick. A sloping roof caps the dwelling and is fronted along the façade by a false mansard roof. The false mansard roof is covered with asphalt shingles and features a prominent overhanging eave. Exposed rafter ends finish the roof. The westernmost bay on the façade holds a single-leaf paneled wood door with an oval light and a one-light transom. The easternmost bay holds paired 1/1, double-hung, vinyl-sash windows. A one-story, full-width porch spans the façade and is set on a parged pier foundation. The piers are infilled with decorative concrete blocks. The flat roof has overhanging eaves and is supported by brick posts. Metal balusters encircle the porch, which is accessed via poured concrete steps in the western end bay. The second story window openings hold 1/1, double-hung, vinyl-sash windows. All window openings feature concrete sills and soldier brick flat arches.

A two-story ell extends from the easternmost bay of the rear (north) elevation and is original to the dwelling. The wood-frame ell is clad with German vinyl siding and is set on a solid foundation. A sloping roof caps the ell. Visible fenestration consists of paired 1/1, double-hung, vinyl-sash windows, one-light fixed window, and a single-leaf wood door.

Site Notes:

January 2010: This rowhouse is located on the north side of F Street, N.E. and is set back approximately ten feet from the brick sidewalk. The dwelling is adjacent to 226 and 230 F Street, N.E. A hairpin and picket metal fence encircles the small, rocky front yard. A concrete walkway leads from the sidewalk and ends at the dwelling. The rear yard is enclosed with wood fencing.

NOTABLE FEATURES DATA

Component

Feature

EXTERIOR MATERIALS DATA

Roof Component	Material	Color	Treatment	Source
Mansard (False) Sloped	Asphalt Not Visible		Shingled Not Visible	
Wall Component	Material	Color	Treatment	Source
Facade	Brick		American Bond	
Structure Component	Material	Feature		Source
Foundation Walls	Concrete Brick			

Materials Notes:

WINDOW/DOOR/INTERIOR DATA

Window Location	Aperture Shape	Type	Lights	Material
1 Flr Windows	Rectangular	Dbf-Hung	1/1 Double	Vinyl
2 Flr Windows	Rectangular	Dbf-Hung	1/1	Vinyl
Door Location	Aperture Shape	Type	Panels	Material
Main Door	Rectangular	Single	Paneled	Wood/Glass

Notable Interior Plan(s)

Notable Interior Feature(s)

Interior Notes:

PLAN/SURVEY/DESIGNATION DATA

Neighborhood: **Capitol Hill**

Historic District(s)

Subdivision:

Ward/ANC:

Zoning:

Designation Event(s)

Contributing:

Survey(s)

Level(s) of Investigation

Capitol Hill F & G Streets (2010)

Permit Research

Reconnaissance Survey

PHOTOS - DIGITIZED

Caption:



Path: **X:\SD Databases\F&G
Street\Database\Pictures\Square 0753**

File: **228_F_Street_NE_facade_looking_N.JPG**

Date:: Photog:

Code:: R: Fr:

Caption:



Path: **X:\SD Databases\F&G
Street\Database\Pictures\Square 0753**

File: **228_F_Street_NE_facade_looking_NE.JPG**

Date:: Photog:

Code:: R: Fr:

Caption:



Path: **X:\SD Databases\F&G
Street\Database\Pictures\Square 0753**

File: **228_F_Street_NE_rear_looking_S.JPG**

Date:: Photog:

Code:: R: Fr:

Caption:



Path: **X:\SD Databases\F&G
Street\Database\Pictures\Square 0753**

File: **228_F_Street_NE_rear_looking_SW.JPG**

Date:: Photog:

Code:: R: Fr:

PHOTOS - B/W OR NON-DIGITIZED

Photo Code	Roll	Frame(s)	Date	Photographer	Caption
------------	------	----------	------	--------------	---------

MISCELLANEOUS NOTES DATA

Notes:

PERMIT DATA

Permit Issue Date	Number	Type	Remarks
05/22/1922	8747	Build	

Permit Notes:

BIBLIOGRAPHIC DATA

SIGNIFICANCE DATA

Study Unit

Code	Criteria
------	----------

DATA PROCESSING EVENTS DATA

Resource All Data Report

ID Number: 0753-0800

BASICS DATA

ID Number: **0753-0800** Year Built: **1887** Data Source: **Permit**

Number Extended Street Quad Type of Address

609 **2nd Street** **NE** **Current**

Name(s) Type of Name

Rowhouse, 609 2nd Street, N.E. **Common**
Union Veterinary Clinic **Current**

TaxCode1 TaxCode2 TaxCode3 Type Explain

0753/0800 **Square/Lot** **Current**

STATUS/PURPOSE/USE DATA

Resource Type: **Building** Status Current: **Extant**
Desig. Status: **Historic** Quality:
Purpose: **Rowhouse** Condition: **Good**

Function/Use Start Source Stop Source Explain

Residential (Single-Family) **1887** **Permit** **Original**
Clinic (Veterinary) **Current**

CONSTRUCTION DATA

Construction Event Start Source Stop Source Cost Source

Orig Construction **1887** **Permit** **2000 Permit**

Construction Event Association Associated Name

Orig Construction **Builder** **Danenhower, Washington**
Orig Construction **Owner** **Danenhower, Washington**

Construction Notes:

One of five rowhouses constructed from the same permit (#1582).

PEOPLE/EVENTS DATA

Racial Segregation Status:

SETTING/SHAPE/SIZE DATA

Surroundings: **Urban**
Streetscape: **Intact**
Relate to Othr Bldgs: **Row (1 of 5)**
Relate to Street: **Face on Setback Line**
Massing: **Row Building/Flat Front**
Footprint: **Rectangle Ad**

Number Stories: **2 plus basement**

Bays Wide: **3**

Height:

Width: **15**

Depth/Length: **30**

SqFt:

Volume:

Lot Width

Lot Depth/Length:

Lot SqFt:

Acreage:

Has Driveway: ☐

Cross Reference Notes:

Outbuilding Type Contributing Status

Outbuilding Notes:

STYLE/EXTERIOR DATA

Architectural Style(s)

Queen Anne

Exterior & Architectural Notes:

January 2010: Constructed in 1887 by Washington Danenhowe, this two-story, three-bay Queen Anne-style rowhouse is one of five rowhouses constructed from the same permit (#1582). The dwelling is constructed of seven-course, American-bond brick and is set on a solid, raised brick and concrete foundation. A sloping roof caps the dwelling and is fronted along the façade (west elevation) by a corbeled brick cornice. A dog-tooth course spans the façade beneath the cornice. The northernmost bay of the façade holds a single-leaf wood-frame glass door and a one-light wood transom. A two-course, rowlock brick segmental arch tops the transom. A corbeled brick pediment highlights the door opening. The window openings on the façade hold 1/1, double-hung, wood-sash windows. All windows feature concrete sills and two-course, rowlock brick segmental arches. The foundation is pierced by 1/1, double-hung, wood-sash windows, which have concrete sills and rowlock brick segmental arches.

A two-story, full-width addition is located on the rear (east) elevation of the dwelling and was constructed c. 2000. The addition is set on a raised foundation. Faced with six-course, American-bond brick, the addition is capped by a sloping roof. Fenestration consists of 1/1, double-hung, metal-sash windows and a single-leaf metal door. The south (side) elevation is fenestrated with a twelve-light fixed window.

Site Notes:

January 2010: This rowhouse is located on the east side of 2nd Street, N.E. and is set back approximately five feet from the brick sidewalk. The dwelling is adjacent to 607 and 611 2nd Street, N.E. The small front yard is landscaped with mature shrubs and small trees. An iron found bends the yard. An asphalt parking area is located east of the dwelling. An alley is also located east of the dwelling.

NOTABLE FEATURES DATA

Component

Feature

EXTERIOR MATERIALS DATA

Roof Component	Material	Color	Treatment	Source
Sloped	Not Visible		Not Visible	
Wall Component	Material	Color	Treatment	Source
Facade	Brick		American Bond	
Structure Component	Material	Feature		Source
Foundation	Concrete & Brick			
Walls	Brick			

Materials Notes:

WINDOW/DOOR/INTERIOR DATA

Window Location	Aperture Shape	Type	Lights	Material
Basemt Windows	Rectangular	Dbl-Hung	1/1	Wood
Facade	Rectangular	Dbl-Hung	1/1	Wood
Door Location	Aperture Shape	Type	Panels	Material
Main Door	Rectangular	Single	Full Glass	Wood

Notable Interior Plan(s)

Notable Interior Feature(s)

Interior Notes:

PLAN/SURVEY/DESIGNATION DATA

Neighborhood: **Capitol Hill**

Subdivision:

Ward/ANC:

Zoning:

Contributing:

Historic District(s)

Designation Event(s)

Survey(s)

Level(s) of Investigation

Capitol Hill F & G Streets (2010)

Permit Research

Reconnaissance Survey

PHOTOS - DIGITIZED

Caption:

Path: **X:\SD Databases\F&G
Street\Database\Pictures\Square 0753\
File: 609_2nd_Street_NE_facade_looking_NE.JPG**
Date:: Photog:
Code:: R: Fr:



Caption:

Path: **X:\SD Databases\F&G
Street\Database\Pictures\Square 0753\
File: 609_2nd_Street_NE_facade_looking_SE.JPG**
Date:: Photog:
Code:: R: Fr:



Caption:

Path: **X:\SD Databases\F&G
Street\Database\Pictures\Square 0753\
File: 609_2nd_Street_NE_rear_looking_W.JPG**
Date:: Photog:
Code:: R: Fr:



Caption:

Path: **X:\SD Databases\F&G
Street\Database\Pictures\Square 0753\
File: 609_2nd_Street_NE_south_elevation_looking_N.JPG**
Date:: Photog:
Code:: R: Fr:



PHOTOS - B/W OR NON-DIGITIZED

Photo Code	Roll	Frame(s)	Date	Photographer	Caption
------------	------	----------	------	--------------	---------

MISCELLANEOUS NOTES DATA

Notes:

PERMIT DATA

Permit Issue Date	Number	Type	Remarks
02/11/1887	1582	Build	

Permit Notes:

BIBLIOGRAPHIC DATA

SIGNIFICANCE DATA

Study Unit

Code	Criteria
------	----------

DATA PROCESSING EVENTS DATA

Resource All Data Report

ID Number: 0753-0801

BASICS DATA

ID Number: **0753-0801** Year Built: **1893** Data Source: **Permit**

Number	Extended	Street	Quad Type of Address
611		2nd Street	NE Current

Name(s)	Type of Name
Single Dwelling, 611 2nd Street, N.E.	Common

TaxCode1	TaxCode2	TaxCode3	Type	Explain
0753/0801			Square/Lot	Current

STATUS/PURPOSE/USE DATA

Resource Type: Building	Status Current: Extant
Desig. Status: Historic	Quality:
Purpose: Residential	Condition: Good

Function/Use	Start	Source	Stop	Source	Explain
Residential (Single-Family)	1893	Permit			Original
Residential (Multi-Family)					Current

CONSTRUCTION DATA

Construction Event	Start	Source	Stop	Source	Cost Source
Orig Construction	1893	Permit			1800 Permit

Construction Event	Association	Associated Name
Bailey, M.F.	Builder	Bailey, M.F.
Orig Construction	Owner	Klipstein, George, Dr.

Construction Notes:

Constructed with 613 2nd Street, N.E. from the same permit (#1658).

PEOPLE/EVENTS DATA

Racial Segregation Status:

SETTING/SHAPE/SIZE DATA

Surroundings: **Urban**
Streetscape: **Intact**
Relate to Othr Bldgs: **Attached**
Relate to Street: **Face on Setback Line**
Massing: **Vertical Box/rectang bay**
Footprint: **Rectangular**

Number Stories: **2 plus basement**
Bays Wide: **2**

Height:
Width: **18**
Depth/Length: **31**

SqFt:
Volume:
Lot Width

Lot Depth/Length:

Lot SqFt:

Acreage:

Has Driveway: ☐

Cross Reference Notes:

Outbuilding Type	Contributing Status
------------------	---------------------

Outbuilding Notes:

STYLE/EXTERIOR DATA

Architectural Style(s)

Queen Anne

Exterior & Architectural Notes:

January 2010: Constructed in 1893 by M.F. Bailey, this Queen Anne-style two-story, two-bay single-family dwelling is one of two dwellings constructed from the same permit (#1658). The dwelling is constructed of brick and is set on a solid, raised brick foundation. The façade (west elevation) is faced with pressed irregular-coursed, American-bond brick. A sloping roof caps the dwelling and is fronted along the façade by a molded cornice and brick dentils. The northernmost bay of the façade holds a single-leaf paneled wood door and a one-light wood transom. A stone lintel tops the transom. The second story opening holds a 1/1, double-hung, vinyl-sash windows and has a concrete sill and stone lintel. The foundation is pierced by a single-leaf paneled wood door. A three-sided, rectangular bay projects from the southernmost bay of the façade and rises the full height of the dwelling. The bay has the same material treatment as the main block and is capped by a steep pyramidal roof. The roof is covered with tin shingles and is capped by a finial. Fenestration consists of 1/1, double-hung, vinyl-sash windows and all windows have concrete sills and stone lintels. The foundation of the façade is also pierced by 1/1, double-hung, vinyl-sash windows, which have concrete sills and stone lintels. The rear (east) elevation is fenestrated with 1/1, double-hung, vinyl-sash windows. All windows have two-course, rowlock brick segmental arches and rowlock brick sills.

Site Notes:

January 2010: This dwelling is located on the east side of 2nd Street, N.E. and is set back approximately five feet from the brick sidewalk. The dwelling is adjacent to 609 and 613 2nd Street, N.E. and is set below the level of the sidewalk. The front yard is enclosed with hairpin and picket metal fencing. The rear yard is enclosed with wood fencing. An alley is located east of the dwelling.

NOTABLE FEATURES DATA

Component	Feature
-----------	---------

EXTERIOR MATERIALS DATA

Roof Component	Material	Color	Treatment	Source
Pyramidal Sloped	Tin		Shingled	
	Not Visible		Not Visible	
Wall Component	Material	Color	Treatment	Source
Facade	Pressed Brick		American Bond	
Structure Component	Material	Feature		Source
Foundation	Brick			
Walls	Brick			

Materials Notes:

WINDOW/DOOR/INTERIOR DATA

Window Location	Aperture Shape	Type	Lights	Material
2 Flr Windows	Rectangular	Dbl-Hung	1/1	Vinyl
Bay Windows	Rectangular	Dbl-Hung	1/1	Vinyl
Door Location	Aperture Shape	Type	Panels	Material
Basement	Rectangular	Single	Paneled	Wood
Main Door	Rectangular	Single	Paneled	Wood

Notable Interior Plan(s)

Notable Interior Feature(s)

Interior Notes:

PLAN/SURVEY/DESIGNATION DATA

Neighborhood: **Capitol Hill**

Subdivision:

Ward/ANC:

Zoning:

Contributing:

Historic District(s)

Designation Event(s)

Survey(s)

Level(s) of Investigation

Capitol Hill F & G Streets (2010)

Permit Research

Reconnaissance Survey

PHOTOS - DIGITIZED

Caption:

Path: **X:\SD Databases\F&G**

Street\Database\Pictures\Square 0753

File: **611_2nd_Street_NE_facade_detail(1).JPG**

Date:: Photog:

Code:: R: Fr:



Caption:

Path: **X:\SD Databases\F&G**

Street\Database\Pictures\Square 0753

File: **611_2nd_Street_NE_facade_detail(2).JPG**

Date:: Photog:

Code:: R: Fr:



Caption:

Path: **X:\SD Databases\F&G**

Street\Database\Pictures\Square 0753

File: **611_2nd_Street_NE_facade_looking_NE.JPG**

Date:: Photog:

Code:: R: Fr:



Caption:

Path: **X:\SD Databases\F&G**

Street\Database\Pictures\Square 0753

File: **611_2nd_Street_NE_facade_looking_SE.JPG**

Date:: Photog:

Code:: R: Fr:



Caption:

Path: X:\SD Databases\F&G
Street\Database\Pictures\Square 0753\
File: 611_2nd_Street_NE_rear_looking_W.JPG
Date:: Photog:
Code:: R: Fr:



PHOTOS - B/W OR NON-DIGITIZED

Photo Code	Roll	Frame(s)	Date	Photographer	Caption
------------	------	----------	------	--------------	---------

MISCELLANEOUS NOTES DATA

Notes:

PERMIT DATA

Permit Issue Date	Number	Type	Remarks
03/06/1893	1658	Build	

Permit Notes:

BIBLIOGRAPHIC DATA

SIGNIFICANCE DATA

Study Unit

Code	Criteria
------	----------

DATA PROCESSING EVENTS DATA

Resource All Data Report

ID Number: 0753-0802

BASICS DATA

ID Number: **0753-0802** Year Built: **1893** Data Source: **Permit**

Number	Extended	Street	Quad Type of Address
613	-613B	2nd Street	NE Current
613		2nd Street	NE Original

Name(s)	Type of Name
Single Dwelling, 613 2nd Street, N.E.	Common

TaxCode1	TaxCode2	TaxCode3	Type	Explain
0753/0802			Square/Lot	Current

STATUS/PURPOSE/USE DATA

Resource Type: **Building** Status Current: **Extant**
Desig. Status: **Historic** Quality:
Purpose: **Rowhouse** Condition: **Good**

Function/Use	Start	Source	Stop	Source	Explain
Residential (Single-Family)	1893	Permit			Original
Residential (Multi-Family)					Historic

CONSTRUCTION DATA

Construction Event	Start	Source	Stop	Source	Cost Source
Orig Construction	1893	Permit			1800 Permit

Construction Event	Association	Associated Name
Orig Construction	Builder	Bailey, M. F.
Orig Construction	Owner	Klipstein, George, Dr.

Construction Notes:

Constructed with 611 2nd Street, N.E. from the same permit (#1658).

PEOPLE/EVENTS DATA

Racial Segregation Status:

SETTING/SHAPE/SIZE DATA

Surroundings: **Urban**
Streetscape: **Intact**
Relate to Othr Bldgs: **Attached (1 side)**
Relate to Street: **Face on Setback Line**
Massing: **Vertical Box/rectang bay**
Footprint: **Rectangular**

Number Stories: **2 plus basement**

Bays Wide: **2**

Height:

Width: **18**

Depth/Length: **31**

SqFt:

Volume:

Lot Width

Lot Depth/Length:

Lot SqFt:

Acreage:

Has Driveway: ☐

Cross Reference Notes:

Outbuilding Type	Contributing Status
------------------	---------------------

Outbuilding Notes:

STYLE/EXTERIOR DATA

Architectural Style(s)

Queen Anne

Exterior & Architectural Notes:

January 2010: Constructed in 1893 by M.F. Bailey, this two-story, two-bay Queen Anne-style single-family dwelling is one of two dwellings constructed from the same permit (#1658). The dwelling is constructed of American-bond brick and is set on a solid, raised brick foundation. The façade (west elevation) is faced with pressed American-bond brick. A sloping roof caps the dwelling and is fronted along the façade by a molded cornice and brick dentils. The northernmost bay of the façade holds a single-leaf paneled wood door and a one-light wood transom. A stone lintel tops the transom. The second story opening holds a 1/1, double-hung, vinyl-sash windows and has a concrete sill and stone lintel. A three-sided, rectangular bay projects from the southernmost bay of the façade and rises the full height of the dwelling. The bay has the same material treatment as the main block and is capped by a steep pyramidal roof. The roof is covered with slate shingles and is capped by a finial. The central opening of the first story holds a multi-light fixed wood window, which features a molded lintel and concrete sill. All other openings hold 1/1, double-hung, vinyl-sash windows and have stone lintels and concrete sills. The foundation of the façade is pierced by a 2/2, double-hung, wood-sash window and has a stone lintel and concrete sill. The rear (east) elevation is parged. Fenestration consists of a single-leaf wood-frame glass door with a one-light wood transom, 1/1, double-hung, vinyl-sash windows, and a garden window. The garden window is capped by a shed roof and is supported by brackets.

Site Notes:

January 2010: This dwelling is located on the east side of 2nd Street, N.E. and is set back approximately five feet from the brick sidewalk. The south (side) elevation is adjacent to 611 2nd Street, N.E. The small front yard has been paved with concrete and is bounded with brick walls along its north and south edges. An alley runs parallel to the north (side) elevation of the dwelling. The rear yard is enclosed with wood fencing.

NOTABLE FEATURES DATA

Component

Feature

EXTERIOR MATERIALS DATA

Roof Component	Material	Color	Treatment	Source
Pyramidal Sloped	Slate Not Visible		Shingled Not Visible	
Wall Component	Material	Color	Treatment	Source
Facade	Pressed Brick		American Bond	
Structure Component	Material	Feature		Source
Foundation	Brick			
Walls	Brick			

Materials Notes:

WINDOW/DOOR/INTERIOR DATA

Window Location	Aperture Shape	Type	Lights	Material
2 Flr Windows	Rectangular	Dbl-Hung	1/1	Vinyl
Bay Windows	Rectangular	Dbl-Hung	2/2	Wood
Bay Windows	Rectangular	Dbl-Hung	1/1	Vinyl
Bay Windows	Rectangular	Fixed	Multi-lite	Wood
Door Location	Aperture Shape	Type	Panels	Material
Main Door	Rectangular	Single	Paneled	Wood

Notable Interior Plan(s)

Notable Interior Feature(s)

Interior Notes:

PLAN/SURVEY/DESIGNATION DATA

Neighborhood: **Capitol Hill**

Historic District(s)

Subdivision:

Ward/ANC:

Zoning:

Designation Event(s)

Contributing:

Survey(s)

Level(s) of Investigation

Capitol Hill F & G Streets (2010)

Permit Research

Reconnaissance Survey

PHOTOS - DIGITIZED

Caption:



Path: **X:\SD Databases\F&G
Street\Database\Pictures\Square 0753**

File: **613_2nd_Street_NE_facade_looking_NE.JPG**

Date:: Photog:

Code:: R: Fr:

Caption:



Path: **X:\SD Databases\F&G
Street\Database\Pictures\Square 0753**

File: **613_2nd_Street_NE_facade_looking_SE.JPG**

Date:: Photog:

Code:: R: Fr:

Caption:



Path: **X:\SD Databases\F&G
Street\Database\Pictures\Square 0753**

File: **613_2nd_Street_NE_rear_looking_W.JPG**

Date:: Photog:

Code:: R: Fr:

PHOTOS - B/W OR NON-DIGITIZED

Photo Code	Roll	Frame(s)	Date	Photographer	Caption
------------	------	----------	------	--------------	---------

MISCELLANEOUS NOTES DATA

Notes:

--

PERMIT DATA

Monday, October 13, 2014

DC HPO Survey - F and G Streets

ID_Number: 0753-0802 Page 3

Permit Issue Date	Number	Type	Remarks
03/06/1893	1658	Build	

Permit Notes:

BIBLIOGRAPHIC DATA

SIGNIFICANCE DATA

Study Unit

Code	Criteria
------	----------

DATA PROCESSING EVENTS DATA

Resource All Data Report

ID Number: 0753-0827

BASICS DATA

ID Number: **0753-0827** Year Built: **1934** Data Source: **Permit**

Number Extended Street Quad Type of Address

215 **G Street** **NE** **Current**

Name(s) Type of Name

School, 215 G Street, N.E. **Common**
Logan Public School **Current**

TaxCode1 TaxCode2 TaxCode3 Type Explain

0753/0827 **Square/Lot** **Current**

STATUS/PURPOSE/USE DATA

Resource Type: **Building** Status Current: **Extant**

Desig. Status: **Historic** Quality:

Purpose: **School** Condition: **Good**

Function/Use Start Source Stop Source Explain

Educational (Public) **1934** **Permit** **Historic**

CONSTRUCTION DATA

Construction Event Start Source Stop Source Cost Source

Rear Addition **c. 1948** **Sanborn Map**
Orig Construction **1934** **Permit** **95000 Permit**

Construction Event Association Associated Name

Municipal Architect **Architect** **Municipal Architect**
Orig Construction **Owner** **District of Columbia**

Construction Notes:

PEOPLE/EVENTS DATA

Racial Segregation Status:

SETTING/SHAPE/SIZE DATA

Surroundings: **Urban**
Streetscape: **Intact**
Relate to Othr Bldgs: **Detached**
Relate to Street: **School Yard**
Massing: **Block**
Footprint: **U-Shaped (irregular)**

Number Stories: **2**

Bays Wide:

Height:

Width: **63**

Depth/Length: **130**

SqFt:

Volume:

Lot Width

Lot Depth/Length:

Lot SqFt:

Acreage:

Has Driveway: ☐

Cross Reference Notes:

Outbuilding Type Contributing Status
Demountable Classrooms **Contributing**

Outbuilding Notes:

January 2010: In the quest for more space, an eight-room demountable classroom annex was constructed south of the new Logan School around 1956. Set on a concrete slab foundation, the classroom annex was constructed of

prefabricated steel panels and was equipped with a separate heating unit and had restroom facilities. Meant to be temporary, the annex is extant. The annex is comprised of paired gabled buildings, whose roofs are clad with standing seam metal. The exterior is fenestrated by 1/1, double-hung, vinyl-sash windows.

STYLE/EXTERIOR DATA

Architectural Style(s)

Colonial Revival

Exterior & Architectural Notes:

January 2010: Constructed from 1934 to 1935, this two-story Colonial Revival-style elementary school was erected to replace the overcrowded Logan School located at 301 G Street, N.E. This school assumed the name of the original school and was enrolled with African-American students during the era of segregation. The building is symmetrical in design and is composed of a central two-story, three-bay block, flanked by two-story, two-bay hyphens. The hyphens lead to two-story wings, which extend northward towards G Street, N.E. The school, which is set on a solid concrete foundation, is constructed of brick that is faced with five-course, American-bond brick. A hipped roof of slate shingles caps the central block and is complemented by a molded cornice with a plain frieze and modillions. Prominent concrete quoining ornaments the central block. Three first story openings on the façade of the central block hold double-leaf, metal doors with lights. Each opening is topped by a one-light fixed wood transom and a gauged brick jack arch with a concrete double keystone. The second story openings hold 12/12 wood pivot windows. Each opening has a concrete sill and a gauged brick jack arch with a concrete keystone. Identical two-story, two-bay hyphens extend from the east and west (side) elevations of the central block and share its material treatment. A roof covered with slate shingles caps each hyphen. Fenestration is consistent with the central block. Two-story wings extend from the east and west (side) elevations of each hyphen and share the material treatment of the central block. A hipped roof, covered with slate shingles, caps each wing. Centrally located ventilators are located at the ridge of each wing. Fenestration consists of 12/12 wood pivot windows, which have concrete sills and gauged brick jack arches with concrete keystones. Identical one-story, three-sided canted bays project from the east and west elevations of each wing and front the front yard of the school. Each bay is set on a solid concrete foundation and is capped by a half-hipped roof of copper roofing. Fenestration consists of triple 9/9 wood pivot windows flanked by 6/6 wood pivot windows. Concrete quoining again serves as ornamentation and is located on the façade. The façade (north elevation) of each wing features a central, rectangular, projecting bay that rises the full height of the wing. Each projecting bay is capped by a front-gabled roof of slate shingles and has a molded cornice with cornice returns, a plain frieze, and modillions. The bay of each wing is pierced by double-leaf metal doors, which are flanked by paired pilasters and topped by a blind fanlight. A one-story, one-bay portico shelters each entrance and is set on a solid concrete foundation. The flat roof of the portico has overhanging eaves and dentil molding and is supported by paired Tuscan wood columns. The flat roof of the portico is encircled by metal balusters. Honeycomb brickwork flanks the portico. A Palladian-style window fenestrates the second story and is composed of a central multi-light wood pivot window flanked by 2/3 wood pivot windows. A soldier brick semicircular arch ornaments the opening and features concrete imposts and keystone. The rear (south) elevation of each wing is pierced by double-leaf metal doors, which are topped by a blind fanlight. Fluted pilasters flank the doors and support a pediment with cornice returns. Poured concrete steps with metal hand rails provide access to these doors. Honeycomb brick work flanks the entry. Additional fenestration on the rear elevation consists of 12/12 wood pivot windows. The windows in the end bays have concrete sills and gauged brick jack arches with concrete keystones. The central window of the second story has a square-edged wood surround, a wood lintel, and a metal balconet. A brick chimney rises from the rear elevation of the western wing.

A one-story addition is located on the rear (south) elevation of the central block and was constructed in 1948. Constructed as an auditorium, the addition is constructed of brick and is set on a solid concrete foundation. Faced with five-course, American-bond brick, the addition features multiple brick string courses and brick quoining. Fenestration consists of multi-light wood pivot windows. Double-leaf metal doors pierce the east elevation of the addition and are accessed via poured concrete steps.

Site Notes:

January 2010: This school is located on the northeast corner of G Street, N.E. and 3rd Street, N.E. and the property extends west towards 2nd Street, N.E. The school is sited on a level grassy lot that is encircled by a metal chain-link fence. A playground is located at the southeast corner of the property and a parking lot is located south and west of the building. Concrete walkways provide access to the primary entrances on the façade. A demountable unit is located southwest of the school.

NOTABLE FEATURES DATA

Component	Feature
-----------	---------

EXTERIOR MATERIALS DATA

Roof Component	Material	Color	Treatment	Source
Hip	Slate		Shingled	

Wall Component	Material	Color	Treatment	Source
Facade	Brick		American Bond	
Structure Component	Material	Feature		Source
Foundation	Concrete			
Walls	Brick			

Materials Notes:

WINDOW/DOOR/INTERIOR DATA

Window Location	Aperture Shape	Type	Lights	Material
Facade	Palladian			Wood
Facade	Rectangular	Awning	9/9	Wood
Facade	Rectangular	Awning	12/12	Wood
Door Location	Aperture Shape	Type	Panels	Material
Main Door	Rectangular	Double		Metal

Notable Interior Plan(s)

Notable Interior Feature(s)

Interior Notes:

PLAN/SURVEY/DESIGNATION DATA

Neighborhood: **Capitol Hill**

Historic District(s)

Subdivision:

Ward/ANC:

Zoning:

Designation Event(s)

Contributing:

Survey(s)

Level(s) of Investigation

Capitol Hill F & G Streets (2010)

Permit Research
Reconnaissance Survey

PHOTOS - DIGITIZED

Caption:

Path: **X:\SD Databases\F&G
Street\Database\Pictures\Square 0753**
File: **215_G_Street_NE_center_rear_looking_NE_4.j
pg**

Date:: Photog:

Code:: R: Fr:



Caption:

Path: **X:\SD Databases\F&G
Street\Database\Pictures\Square 0753**
File: **215_G_Street_NE_east_wing_and_center_rear
_looking_NW.jpg**

Date:: Photog:

Code:: R: Fr:



Caption:

Path: **X:\SD Databases\F&G
Street\Database\Pictures\Square 0753**
File: **215_G_Street_NE_east_wing_and_facade_loo
king_SE.jpg**

Date:: Photog:

Code:: R: Fr:



Caption:

Path: **X:\SD Databases\F&G
Street\Database\Pictures\Square 0753**
File: **215_G_Street_NE_east_wing_facade_looking_
SE.jpg**

Date:: Photog:

Code:: R: Fr:



Caption:

Path: **X:\SD Databases\F&G
Street\Database\Pictures\Square 0753**
File: **215_G_Street_NE_east_wing_rear_looking_N
E_2.jpg**

Date:: Photog:

Code:: R: Fr:



Caption:

Path: **X:\SD Databases\F&G
Street\Database\Pictures\Square 0753\
File: 215_G_Street_NE_east_wing_side_looking_N
W.jpg**

Date:: Photog:

Code:: R: Fr:



Caption:

Path: **X:\SD Databases\F&G
Street\Database\Pictures\Square 0753\
File: 215_G_Street_NE_east_wing_side_looking_S
E.jpg**

Date:: Photog:

Code:: R: Fr:



Caption:

Path: **X:\SD Databases\F&G
Street\Database\Pictures\Square 0753\
File: 215_G_Street_NE_facade_looking_SW_2.jpg**

Date:: Photog:

Code:: R: Fr:



Caption:

Path: **X:\SD Databases\F&G
Street\Database\Pictures\Square 0753\
File: 215_G_Street_NE_outbuilding_looking_SE_3.j
pg**

Date:: Photog:

Code:: R: Fr:



Caption:

Path: **X:\SD Databases\F&G
Street\Database\Pictures\Square 0753\
File: 215_G_Street_NE_west_wing_and_center_rea
r_looking_NE.jpg**

Date:: Photog:

Code:: R: Fr:



Caption:

Path: X:\SD Databases\F&G
Street\Database\Pictures\Square 0753\
File: 215_G_Street_NE_west_wing_side_looking_N
E_2.jpg
Date:: Photog:
Code:: R: Fr:



PHOTOS - B/W OR NON-DIGITIZED

Photo Code	Roll	Frame(s)	Date	Photographer	Caption
------------	------	----------	------	--------------	---------

MISCELLANEOUS NOTES DATA

Notes:

PERMIT DATA

Permit Issue Date	Number	Type	Remarks
05/19/1934	171470	Build	

Permit Notes:

BIBLIOGRAPHIC DATA

SIGNIFICANCE DATA

Study Unit

Code	Criteria
------	----------

DATA PROCESSING EVENTS DATA
