

Resource All Data Report

ID Number: 0777-0034

BASICS DATA

ID Number: **0777-0034** Year Built: **1889** Data Source: **Permit**

Number Extended Street Quad Type of Address

732 **4th Street** **NE** **Current**

Name(s) Type of Name

Rowhouse, 732 4th Street, N.E. **Common**

TaxCode1 TaxCode2 TaxCode3 Type Explain

0777/0034 **Square/Lot** **Current**

STATUS/PURPOSE/USE DATA

Resource Type: **Building** Status Current: **Extant**

Desig. Status: **Historic** Quality:

Purpose: **Rowhouse** Condition: **Good**

Function/Use Start Source Stop Source Explain

Residential (Single-Family) **1889** **Permit** **Historic/Current**

CONSTRUCTION DATA

Construction Event Start Source Stop Source Cost Source

Orig Construction **1889** **Permit** **1500 Permit**

Construction Event Association Associated Name

Orig Construction **Owner** **Groff, D.B.**

Construction Notes:

One of eight rowhouses constructed from the same permit (#1759).

PEOPLE/EVENTS DATA

Racial Segregation Status:

SETTING/SHAPE/SIZE DATA

Surroundings: **Urban**

Streetscape: **Intact**

Relate to Othr Bldgs: **Row End (1 of 8)**

Relate to Street: **Face on Setback Line**

Massing: **Row Building/Canted Bay**

Footprint: **L-Shaped**

Number Stories: **2**

Bays Wide: **2**

Height:

Width: **16**

Depth/Length: **30**

SqFt:

Volume:

Lot Width

Lot Depth/Length:

Lot SqFt:

Acreage:

Has Driveway: ☐

Cross Reference Notes:

Outbuilding Type

Contributing Status

Outbuilding Notes:

STYLE/EXTERIOR DATA

Architectural Style(s)

Queen Anne

Exterior & Architectural Notes:

January 2010: This end-unit rowhouse, owned by D.B. Groff, was constructed in 1889. The two-story, two-bay Queen Anne-style dwelling is one of eight rowhouses constructed from the same permit (#1759). The dwelling is constructed of brick and is set on a solid brick foundation. The façade (east elevation) is faced with pressed stretcher-bond brick. A three-course brick watertable spans the façade above the foundation. A sloping roof caps the dwelling and is fronted along the façade by an ogee molded cornice, dentils, a corbeled brick cornice, and a nailhead brick panel. The northernmost bay of the façade holds a single-leaf paneled metal door with a one-light rectangular transom. A soldier brick segmental arch with a molded brick cap highlights the door opening. Concrete steps provide access to the door. A three-sided, canted bay extends from the southern bay of the façade and rises the full height of the dwelling. The bay has the same material treatment as the main block. All window openings on the façade hold 6/6, double-hung, wood sashes with blind segmental transoms. The windows are highlighted by concrete lintels and soldier brick segmental arches with molded brick caps. An inset ornamental panel of quatrefoils is located between the first and second story window openings on the projecting bay.

The first story of the rear (west) elevation of the dwelling was obscured by the rear fence. An opening holds a double-hung window (materials not visible) set in a segmental opening with a two-course rowlock brick segmental arch. A two-story brick ell extends from the northern bay of the rear elevation and is original. The ell has a sloping roof and the second story is fenestrated with a 6/6, double-hung window (materials not visible) with a wood lintel.

Site Notes:

January 2010: This rowhouse is located on the west side of 4th Street, N.E. and is set back approximately ten feet from the brick sidewalk. The side (south) elevation of the dwelling is adjacent to 730 4th Street, N.E. The dwelling is sited on a flat lot with immature shrubs. The yard is bordered by a metal fence and a concrete walkway leads from the sidewalk and ends at the primary entrance. A concrete retaining wall borders the north edge of the yard. A small yard enclosed by a wood fence is located at the rear (west) of the dwelling. A brick alleyway is also located at the rear of the property.

NOTABLE FEATURES DATA

| Component | Feature |
|-----------|---------|
|-----------|---------|

EXTERIOR MATERIALS DATA

| Roof Component | Material | Color | Treatment | Source |
|----------------|----------|-------|-----------|--------|
|----------------|----------|-------|-----------|--------|

| Wall Component | Material | Color | Treatment | Source |
|----------------|----------|-------|-----------|--------|
|----------------|----------|-------|-----------|--------|

| Structure Component | Material | Feature | Source |
|---------------------|----------|---------|--------|
|---------------------|----------|---------|--------|

Materials Notes:

WINDOW/DOOR/INTERIOR DATA

| Window Location | Aperture Shape | Type | Lights | Material |
|-----------------|----------------|------|--------|----------|
|-----------------|----------------|------|--------|----------|

| Door Location | Aperture Shape | Type | Panels | Material |
|---------------|----------------|------|--------|----------|
|---------------|----------------|------|--------|----------|

| Notable Interior Plan(s) |
|--------------------------|
|--------------------------|

| Notable Interior Feature(s) |
|-----------------------------|
|-----------------------------|

Interior Notes:

PLAN/SURVEY/DESIGNATION DATA

Neighborhood:

Historic District(s)

Subdivision:

Ward/ANC:

Zoning: _____ Designation Event(s) _____
 Contributing: _____
 Survey(s) _____ Level(s) of Investigation _____
F & G Street Survey

PHOTOS - DIGITIZED

Caption:

Path: **X:\SD Databases\F&G
Street\Database\Pictures\Square 0777**
 File: **732_4th_Street_NE_facade_looking_SW.jpg**
 Date:: Photog:
 Code:: R: Fr:



Caption:

Path: **X:\SD Databases\F&G
Street\Database\Pictures\Square 0777**
 File: **732_4th_Street_NE_facade_looking_W.jpg**
 Date:: Photog:
 Code:: R: Fr:



Caption:

Path: **X:\SD Databases\F&G
Street\Database\Pictures\Square 0777**
 File: **732_4th_Street_NE_rear_looking_E.jpg**
 Date:: Photog:
 Code:: R: Fr:



PHOTOS - B/W OR NON-DIGITIZED

| Photo Code | Roll | Frame(s) | Date | Photographer | Caption |
|------------|------|----------|------|--------------|---------|
|------------|------|----------|------|--------------|---------|

MISCELLANEOUS NOTES DATA

Notes:

PERMIT DATA

| Permit Issue Date | Number | Type | Remarks |
|-------------------|--------|------|---------|
|-------------------|--------|------|---------|

Permit Notes:

BIBLIOGRAPHIC DATA

SIGNIFICANCE DATA

Study Unit

Code

Criteria

DATA PROCESSING EVENTS DATA

Resource All Data Report

ID Number: 0777-0035

BASICS DATA

ID Number: **0777-0035** Year Built: **1889** Data Source: **Permit**

Number Extended Street Quad Type of Address

730 **4th Street** **NE** **Current**

Name(s) Type of Name

Rowhouse, 730 4th Street, N.E. **Common**

TaxCode1 TaxCode2 TaxCode3 Type Explain

0777/0035 **Square/Lot** **Current**

STATUS/PURPOSE/USE DATA

Resource Type: **Building** Status Current: **Extant**

Desig. Status: **Historic** Quality:

Purpose: **Rowhouse** Condition: **Good**

Function/Use Start Source Stop Source Explain

Residential (Single-Family) **1889** **Permit** **Historic/Current**

CONSTRUCTION DATA

Construction Event Start Source Stop Source Cost Source

Orig Construction **1889** **Permit** **1500 Permit**

Construction Event Association Associated Name

Orig Construction **Owner** **Groff, D.B.**

Construction Notes:

One of eight rowhouses constructed from the same permit (#1759).

PEOPLE/EVENTS DATA

Racial Segregation Status:

SETTING/SHAPE/SIZE DATA

Surroundings: **Urban**

Streetscape: **Intact**

Relate to Othr Bldgs: **Row (1 of 8)**

Relate to Street: **Face on Setback Line**

Massing: **Row Building/Canted Bay**

Footprint: **L-Shaped**

Number Stories: **2**

Bays Wide: **2**

Height:

Width: **16**

Depth/Length: **30**

SqFt:

Volume:

Lot Width

Lot Depth/Length:

Lot SqFt:

Acreage:

Has Driveway: ☐

Cross Reference Notes:

Outbuilding Type Contributing Status

Outbuilding Notes:

STYLE/EXTERIOR DATA

Architectural Style(s)

Queen Anne

Exterior & Architectural Notes:

January 2010: This dwelling, owned by D.B. Groff, was constructed in 1889. The two-story, two-bay Queen Anne-style rowhouse is one of eight rowhouses constructed from the same permit (#1759). The dwelling is constructed of brick and is set on a solid brick foundation. The façade (east elevation) is faced with pressed stretcher-bond brick. A three-course brick watertable spans the façade above the foundation. A sloping roof caps the dwelling and is fronted along the façade by an ogee molded cornice, quatrefoils, indented Greek crosses, and a corbel table. The northernmost bay of the façade holds a replacement single-leaf paneled wood door with a rectangular one-light transom. A soldier brick segmental arch with a molded brick cap highlights the door opening. Brick stairs provide access to the door. A three-sided, canted bay extends from the southern bay of the façade and rises the full height of the dwelling. The bay has the same material treatment as the main block. The façade is fenestrated with 1/1, double-hung, vinyl-sash windows with concrete-lug sills and soldier brick segmental arches with molded brick caps. A beaded brick string course runs between the first and second story window openings on the projecting bay.

An original two-story ell extends from the northern end bay of the rear (west) elevation. The ell and the main block are fenestrated with a 1/1, double-hung, vinyl-sash windows with rowlock brick sills and two-course rowlock brick segmental arches. A single-leaf door opening is located in the southern end bay on the first story of the main block. It is also highlighted by a two-course rowlock brick segmental arch. The rear elevation was obscured by the rear fence.

Site Notes:

January 2010: This rowhouse is located on the west side of 4th Street, N.E. and is set back approximately ten feet from the brick sidewalk. The dwelling is adjacent to 728 4th Street, N.E. and 732 4th Street, N.E. The dwelling is sited on a level, grassy lot with shrubs and foundation plantings and is bordered by a metal hairpin fence. A brick walkway leads from the sidewalk and ends at the primary entrance. A small yard enclosed by a wood fence is located at the rear (west) of the dwelling. A brick alleyway is also located at the rear of the property.

NOTABLE FEATURES DATA

| Component | Feature |
|-----------|---------|
|-----------|---------|

EXTERIOR MATERIALS DATA

| Roof Component | Material | Color | Treatment | Source |
|---------------------|----------------------|---------|-----------------------|--------|
| Sloped | Not Visible | | Not Visible | |
| Wall Component | Material | Color | Treatment | Source |
| Facade | Pressed Brick | | Stretcher Bond | |
| Structure Component | Material | Feature | | Source |
| Foundation | Brick | | | |
| Walls | Brick | | | |

Materials Notes:

WINDOW/DOOR/INTERIOR DATA

| Window Location | Aperture Shape | Type | Lights | Material |
|------------------|--------------------|-----------------|----------------|--------------|
| Facade | Rectangular | Dbi-Hung | 1/1 | Vinyl |
| Door Location | Aperture Shape | Type | Panels | Material |
| Main Door | Rectangular | Single | Paneled | Wood |

Notable Interior Plan(s)

Notable Interior Feature(s)

Interior Notes:

PLAN/SURVEY/DESIGNATION DATA

Neighborhood: **Capitol Hill**

Historic District(s)

Subdivision:
Ward/ANC:
Zoning:
Contributing:

Designation Event(s)

Survey(s)

Level(s) of Investigation

Capitol Hill F & G Streets (2010)

**Permit Research
Reconnaissance Survey**

PHOTOS - DIGITIZED

Caption:

Path: **X:\SD Databases\F&G
Street\Database\Pictures\Square 0777\
File: 730_4th_Street_NE_facade_looking_NW.JPG**
Date:: Photog:
Code:: R: Fr:



Caption:

Path: **X:\SD Databases\F&G
Street\Database\Pictures\Square 0777\
File: 730_4th_Street_NE_facade_looking_SW.jpg**
Date:: Photog:
Code:: R: Fr:



Caption:

Path: **X:\SD Databases\F&G
Street\Database\Pictures\Square 0777\
File: 730_4th_Street_NE_rear_looking_E.jpg**
Date:: Photog:
Code:: R: Fr:



Caption:

Path: **X:\SD Databases\F&G
Street\Database\Pictures\Square 0777\
File: 730_4th_Street_NE_rear_looking_NE.jpg**
Date:: Photog:
Code:: R: Fr:



PHOTOS - B/W OR NON-DIGITIZED

| | | | | | |
|------------|------|----------|------|--------------|---------|
| Photo Code | Roll | Frame(s) | Date | Photographer | Caption |
|------------|------|----------|------|--------------|---------|

MISCELLANEOUS NOTES DATA

Notes:

| |
|--|
| |
|--|

PERMIT DATA

| | | | |
|-------------------|--------|-------|---------|
| Permit Issue Date | Number | Type | Remarks |
| 04/16/1889 | 1759 | Build | |

Permit Notes:

| |
|--|
| |
|--|

BIBLIOGRAPHIC DATA

SIGNIFICANCE DATA

Study Unit

| | |
|------|----------|
| Code | Criteria |
|------|----------|

DATA PROCESSING EVENTS DATA

Resource All Data Report

ID Number: 0777-0036

BASICS DATA

ID Number: **0777-0036** Year Built: **1889** Data Source: **Permit**

Number Extended Street Quad Type of Address

728 **4th Street** **NE** **Current**

Name(s) Type of Name

Rowhouse, 728 4th Street, N.E. **Common**

TaxCode1 TaxCode2 TaxCode3 Type Explain

0777/0036 **Square/Lot** **Current**

STATUS/PURPOSE/USE DATA

Resource Type: **Building** Status Current: **Extant**

Desig. Status: **Historic** Quality:

Purpose: **Rowhouse** Condition: **Good**

Function/Use Start Source Stop Source Explain

Residential (Single-Family) **1889** **Permit** **Historic/Current**

CONSTRUCTION DATA

Construction Event Start Source Stop Source Cost Source

Orig Construction **1889** **Permit** **1500 Permit**

Construction Event Association Associated Name

Orig Construction **Owner** **Groff, D.B.**

Construction Notes:

One of eight rowhouses constructed from the same permit (#1759).

PEOPLE/EVENTS DATA

Racial Segregation Status:

SETTING/SHAPE/SIZE DATA

Surroundings: **Urban**

Streetscape: **Intact**

Relate to Othr Bldgs: **Row (1 of 8)**

Relate to Street: **Face on Setback Line**

Massing: **Row Building/Canted Bay**

Footprint: **L-Shaped**

Number Stories: **2**

Bays Wide: **2**

Height:

Width: **16**

Depth/Length: **30**

SqFt:

Volume:

Lot Width

Lot Depth/Length:

Lot SqFt:

Acreage:

Has Driveway: ☐

Cross Reference Notes:

Outbuilding Type Contributing Status

Outbuilding Notes:

STYLE/EXTERIOR DATA

Architectural Style(s)

Queen Anne

Exterior & Architectural Notes:

January 2010: This dwelling, owned by D.B. Groff, was constructed in 1889. The two-story, two-bay Queen Anne-style rowhouse is one of eight rowhouses constructed from the same permit (#1759). The dwelling is constructed of brick and is set on a solid brick foundation. The façade (east elevation) is faced with pressed stretcher-bond brick. A three-course brick watertable spans the façade above the foundation. A sloping roof caps the dwelling and is fronted along the façade by an ogee molded cornice, a row of bezants, a corbeled brick cornice, and quatrefoil panels. The northernmost bay of the façade holds a single-leaf paneled metal door with a one-light rectangular transom. A concrete-lug lintel highlights the door opening. Concrete steps provide access to the door. The second story opening holds a 1/1, double-hung, vinyl-sash window. A three-sided, canted bay extends from the southern bay of the façade and rises the full height of the dwelling. The bay has the same material treatment as the main block and is fenestrated with 1/1, double-hung, vinyl-sash windows. An inset ornamental panel is located between the first and second story window openings. All window openings on the façade have concrete-lug sills and lintels.

A portion of the first story of the rear (west) elevation of the dwelling was obscured by the rear fence. The second story is fenestrated with a 1/1, double-hung, vinyl-sash window set in a segmental opening and has a two-course rowlock brick segmental arch. A two-story brick ell extends from the rear elevation and is original. The ell has been parged and has a sloping roof. It is fenestrated in the same manner as the main block.

Site Notes:

January 2010: This rowhouse is located on the west side of 4th Street, N.E. and is set back approximately ten feet from the brick sidewalk. The dwelling is adjacent to 726 4th Street, N.E. and 730 4th Street, N.E. The dwelling is sited on a flat, gravel lot with immature shrubs. The yard is bordered by a metal hairpin fence. A concrete walkway leads from the sidewalk and ends at the primary entrance. A small yard enclosed by a wood fence and metal gate is located at the rear (west) of the dwelling. A brick alleyway is also located at the rear of the property.

NOTABLE FEATURES DATA

| Component | Feature |
|-----------|---------|
|-----------|---------|

EXTERIOR MATERIALS DATA

| Roof Component | Material | Color | Treatment | Source |
|---------------------|----------------------|---------|-----------------------|--------|
| Sloped | Not Visible | | Not Visible | |
| Wall Component | Material | Color | Treatment | Source |
| Facade | Pressed Brick | | Stretcher Bond | |
| Structure Component | Material | Feature | | Source |
| Foundation | Brick | | | |
| Walls | Brick | | | |

Materials Notes:

WINDOW/DOOR/INTERIOR DATA

| Window Location | Aperture Shape | Type | Lights | Material |
|------------------|--------------------|-----------------|----------------|--------------|
| Facade | Rectangular | Dbi-Hung | 1/1 | Vinyl |
| Door Location | Aperture Shape | Type | Panels | Material |
| Main Door | Rectangular | Single | Paneled | Metal |

Notable Interior Plan(s)

Notable Interior Feature(s)

Interior Notes:

PLAN/SURVEY/DESIGNATION DATA

Neighborhood: **Capitol Hill**

Historic District(s)

Subdivision:
Ward/ANC:
Zoning:
Contributing:

Designation Event(s)

Survey(s)

Level(s) of Investigation

Capitol Hill F & G Streets (2010)

**Permit Research
Reconnaissance Survey**

PHOTOS - DIGITIZED

Caption:

Path: **X:\SD Databases\F&G
Street\Database\Pictures\Square 0777\
File: 728_4th_Street_NE_facade_looking_SW.jpg**
Date:: Photog:
Code:: R: Fr:



Caption:

Path: **X:\SD Databases\F&G
Street\Database\Pictures\Square 0777\
File: 728_4th_Street_NE_facade_looking_SW_2.jpg**
Date:: Photog:
Code:: R: Fr:



Caption:

Path: **X:\SD Databases\F&G
Street\Database\Pictures\Square 0777\
File: 728_4th_Street_NE_facade_looking_W.jpg**
Date:: Photog:
Code:: R: Fr:



Caption:

Path: **X:\SD Databases\F&G
Street\Database\Pictures\Square 0777\
File: 728_4th_Street_NE_rear_looking_E.jpg**
Date:: Photog:
Code:: R: Fr:



Caption:

Path: X:\SD Databases\F&G
Street\Database\Pictures\Square 0777\

File: 728_4th_Street_NE_rear_looking_NE.jpg

Date:: Photog:

Code:: R: Fr:



PHOTOS - B/W OR NON-DIGITIZED

| Photo Code | Roll | Frame(s) | Date | Photographer | Caption |
|------------|------|----------|------|--------------|---------|
|------------|------|----------|------|--------------|---------|

MISCELLANEOUS NOTES DATA

Notes:

PERMIT DATA

| Permit Issue Date | Number | Type | Remarks |
|-------------------|--------|------|---------|
|-------------------|--------|------|---------|

| | | | |
|------------|------|-------|--|
| 04/16/1889 | 1759 | Build | |
|------------|------|-------|--|

Permit Notes:

BIBLIOGRAPHIC DATA

SIGNIFICANCE DATA

Study Unit

| Code | Criteria |
|------|----------|
|------|----------|

DATA PROCESSING EVENTS DATA

Resource All Data Report

ID Number: 0777-0037

BASICS DATA

ID Number: **0777-0037** Year Built: **1889** Data Source: **Permit**

Number Extended Street Quad Type of Address

726 **4th Street** **NE** **Current**

Name(s) Type of Name

Rowhouse, 726 4th Street, N.E. **Common**

TaxCode1 TaxCode2 TaxCode3 Type Explain

0777/0037 **Square/Lot** **Current**

STATUS/PURPOSE/USE DATA

Resource Type: **Building** Status Current: **Extant**

Desig. Status: **Historic** Quality:

Purpose: **Rowhouse** Condition: **Good**

Function/Use Start Source Stop Source Explain

Residential (Single-Family) **1889** **Permit** **Historic/Current**

CONSTRUCTION DATA

Construction Event Start Source Stop Source Cost Source

Orig Construction **1889** **Permit** **1500 Permit**

Construction Event Association Associated Name

Orig Construction **Owner** **Groff, D.B.**

Construction Notes:

One of eight rowhouses constructed from the same permit (#1759).

PEOPLE/EVENTS DATA

Racial Segregation Status:

SETTING/SHAPE/SIZE DATA

Surroundings: **Urban**

Streetscape: **Intact**

Relate to Othr Bldgs: **Row (1 of 8)**

Relate to Street: **Face on Setback Line**

Massing: **Row Building/Canted Bay**

Footprint: **L-Shaped**

Number Stories: **2**

Bays Wide: **2**

Height:

Width: **16**

Depth/Length: **30**

SqFt:

Volume:

Lot Width

Lot Depth/Length:

Lot SqFt:

Acreage:

Has Driveway: ☐

Cross Reference Notes:

Outbuilding Type Contributing Status

Outbuilding Notes:

STYLE/EXTERIOR DATA

Architectural Style(s)

Queen Anne

Exterior & Architectural Notes:

January 2010: This dwelling, owned by D.B. Groff, was constructed in 1889. The two-story, two-bay Queen Anne-style rowhouse is one of eight rowhouses constructed from the same permit (#1759). The dwelling is constructed of brick and is set on a solid brick foundation. The façade (east elevation) is faced with pressed stretcher-bond brick. A three-course brick watertable spans the façade above the foundation. A sloping roof caps the dwelling and is fronted along the façade by an ogee molded cornice, quatrefoils, dentils, indented brick, and bezants. The northernmost bay of the façade holds a replacement single-leaf paneled wood door with a rectangular one-light transom. A soldier brick segmental arch with a molded brick cap highlights the door opening. Brick stairs with metal hand rails provide access to the door. A three-sided, canted bay extends from the southern bay of the façade and rises the full height of the dwelling. The bay has the same material treatment as the main block. The façade is fenestrated with standard size 1/1, double-hung, vinyl-sash windows in elongated openings. The openings have been partially infilled with metal flashing. The openings have concrete-lug sills and soldier brick segmental arches with molded brick caps. A beaded brick string course runs between the first and second story window openings on the projecting bay.

An original two-story ell extends from the northern end bay of the rear (west) elevation. The ell has been parged and is fenestrated with a 1/1, double-hung, vinyl-sash window on the second story. The rear elevation was obscured by the rear fence.

Site Notes:

January 2010: This rowhouse is located on the west side of 4th Street, N.E. and is set back approximately ten feet from the brick sidewalk. The dwelling is adjacent to 724 4th Street, N.E. and 728 4th Street, N.E. The dwelling is sited on a level, mulch-covered lot with shrubs and foundation plantings and bordered by a metal hairpin fence. A brick walkway leads from the sidewalk and ends at the primary entrance. A small yard enclosed by a wood fence is located at the rear (west) of the dwelling. A brick alleyway is also located at the rear of the property.

NOTABLE FEATURES DATA

| Component | Feature |
|-----------|---------|
|-----------|---------|

EXTERIOR MATERIALS DATA

| Roof Component | Material | Color | Treatment | Source |
|---------------------|----------------------|---------|-----------------------|--------|
| Sloped | Not Visible | | Not Visible | |
| Wall Component | Material | Color | Treatment | Source |
| Facade | Pressed Brick | | Stretcher Bond | |
| Structure Component | Material | Feature | | Source |
| Foundation | Brick | | | |
| Walls | Brick | | | |

Materials Notes:

WINDOW/DOOR/INTERIOR DATA

| Window Location | Aperture Shape | Type | Lights | Material |
|------------------|--------------------|-----------------|----------------|--------------|
| Facade | Rectangular | Dbi-Hung | 1/1 | Vinyl |
| Door Location | Aperture Shape | Type | Panels | Material |
| Main Door | Rectangular | Single | Paneled | Wood |

Notable Interior Plan(s)

Notable Interior Feature(s)

Interior Notes:

PLAN/SURVEY/DESIGNATION DATA

Neighborhood: **Capitol Hill**

Historic District(s)

Subdivision:
Ward/ANC:
Zoning:
Contributing:

Designation Event(s)

Survey(s)

Capitol Hill F & G Streets (2010)

Level(s) of Investigation

Permit Research
Reconnaissance Survey

PHOTOS - DIGITIZED

Caption:

Path: X:\SD Databases\F&G
Street\Database\Pictures\Square 0777\
File: 726_4th_Street_NE_facade_looking_NW.jpg
Date:: Photog:
Code:: R: Fr:



Caption:

Path: X:\SD Databases\F&G
Street\Database\Pictures\Square 0777\
File: 726_4th_Street_NE_facade_looking_SW.JPG
Date:: Photog:
Code:: R: Fr:



Caption:

Path: X:\SD Databases\F&G
Street\Database\Pictures\Square 0777\
File: 726_4th_Street_NE_rear_looking_E.jpg
Date:: Photog:
Code:: R: Fr:



PHOTOS - B/W OR NON-DIGITIZED

| Photo Code | Roll | Frame(s) | Date | Photographer | Caption |
|------------|------|----------|------|--------------|---------|
|------------|------|----------|------|--------------|---------|

MISCELLANEOUS NOTES DATA

Notes:

PERMIT DATA

| Permit Issue Date | Number | Type | Remarks |
|-------------------|--------|-------|---------|
| 04/16/1889 | 1759 | Build | |

Permit Notes:

BIBLIOGRAPHIC DATA

SIGNIFICANCE DATA

Study Unit

Code

Criteria

DATA PROCESSING EVENTS DATA

Resource All Data Report

ID Number: 0777-0038

BASICS DATA

ID Number: **0777-0038** Year Built: **1889** Data Source: **Permit**

Number Extended Street Quad Type of Address

724 **4th Street** **NE** **Current**

Name(s) Type of Name

Rowhouse, 724 4th Street, N.E. **Common**

TaxCode1 TaxCode2 TaxCode3 Type Explain

0777/0038 **Square/Lot** **Current**

STATUS/PURPOSE/USE DATA

Resource Type: **Building** Status Current: **Extant**

Desig. Status: **Historic** Quality:

Purpose: **Rowhouse** Condition: **Good**

Function/Use Start Source Stop Source Explain

Residential (Single-Family) **1889** **Permit** **Historic/Current**

CONSTRUCTION DATA

Construction Event Start Source Stop Source Cost Source

Orig Construction **1889** **Permit** **1500 Permit**

Construction Event Association Associated Name

Orig Construction **Owner** **Groff, D.B.**

Construction Notes:

One of eight rowhouses constructed from the same permit (#1759).

PEOPLE/EVENTS DATA

Racial Segregation Status:

SETTING/SHAPE/SIZE DATA

Surroundings: **Urban**

Streetscape: **Intact**

Relate to Othr Bldgs: **Row (1 of 8)**

Relate to Street: **Face on Setback Line**

Massing: **Row Building/Canted Bay**

Footprint: **L-Shaped**

Number Stories: **2**

Bays Wide: **2**

Height:

Width: **16**

Depth/Length: **30**

SqFt:

Volume:

Lot Width

Lot Depth/Length:

Lot SqFt:

Acreage:

Has Driveway: ☐

Cross Reference Notes:

Outbuilding Type Contributing Status

Outbuilding Notes:

STYLE/EXTERIOR DATA

Architectural Style(s)

Queen Anne

Exterior & Architectural Notes:

January 2010: This dwelling, owned by D.B. Groff, was constructed in 1889. The two-story, two-bay Queen Anne-style rowhouse is one of eight rowhouses constructed from the same permit (#1759). The dwelling is constructed of brick and is set on a solid brick foundation. The façade (east elevation) is faced with pressed stretcher-bond brick. A three-course brick watertable spans the façade above the foundation. A sloping roof caps the dwelling and is fronted along the façade by an ogee molded cornice, a row of quatrefoil panels, dentils, indented brick molding, and bezants. The northernmost bay of the façade holds a single-leaf wood-frame glass door with a one-light rectangular transom. A soldier brick segmental arch with an indented brick cap highlights the door opening. Cast iron stairs provide access to the door. The second story opening holds a 1/1, double-hung, vinyl-sash window. A three-sided, canted bay extends from the southern bay of the façade and rises the full height of the dwelling. The bay has the same material treatment as the main block and is fenestrated with 1/1, double-hung, vinyl-sash windows. A three-course brick belt course with ornamentation sits between the first and second story openings on the bay. All window openings on the façade have concrete-lug sills and soldier brick segmental arches with indented brick caps. The segmental arches have the same material treatment as the door opening.

The first story of the rear (west) elevation of the dwelling was obscured by the rear fence. The second story is fenestrated with a 1/1, double-hung, vinyl-sash window set in a segmental opening. It has a concrete sill and a two-course rowlock brick segmental arch. A two-story brick ell extends from the rear elevation and is original. The ell has a sloping roof and is fenestrated in the same manner as the main block.

Site Notes:

January 2010: This rowhouse is located on the west side of 4th Street, N.E. and is set back approximately ten feet from the brick sidewalk. The dwelling is adjacent to 722 4th Street, N.E. and 726 4th Street, N.E. The dwelling is sited on a flat lot bordered by a metal hairpin and picket fence. A brick walkway leads from the sidewalk and ends at the primary entrance. A small yard enclosed by a wood fence is located at the rear (west) of the dwelling. A brick alleyway is also located at the rear of the property.

NOTABLE FEATURES DATA

| Component | Feature |
|-----------|---------|
|-----------|---------|

EXTERIOR MATERIALS DATA

| Roof Component | Material | Color | Treatment | Source |
|---------------------|----------------------|---------|-----------------------|--------|
| Sloped | Not Visible | | Not Visible | |
| Wall Component | Material | Color | Treatment | Source |
| Facade | Pressed Brick | | Stretcher Bond | |
| Structure Component | Material | Feature | | Source |
| Foundation | Brick | | | |
| Walls | Brick | | | |

Materials Notes:

WINDOW/DOOR/INTERIOR DATA

| Window Location | Aperture Shape | Type | Lights | Material |
|------------------|--------------------|-----------------|------------|-------------------|
| Facade | Rectangular | Dbl-Hung | 1/1 | Vinyl |
| Door Location | Aperture Shape | Type | Panels | Material |
| Main Door | Rectangular | Single | | Wood/Glass |

| Notable Interior Plan(s) | Notable Interior Feature(s) |
|--------------------------|-----------------------------|
|--------------------------|-----------------------------|

Interior Notes:

PLAN/SURVEY/DESIGNATION DATA

Neighborhood: **Capitol Hill**

Historic District(s)

Subdivision:

Ward/ANC:

Zoning:

Contributing:

Designation Event(s)

Survey(s)

Level(s) of Investigation

Capitol Hill F & G Streets (2010)

Permit Research

Reconnaissance Survey

PHOTOS - DIGITIZED

Caption:

Path: **X:\SD Databases\F&G
Street\Database\Pictures\Square 0777\
File: 724_4th_Street_NE_facade_looking_NW.jpg**

Date:: Photog:
Code:: R: Fr:



Caption:

Path: **X:\SD Databases\F&G
Street\Database\Pictures\Square 0777\
File: 724_4th_Street_NE_facade_looking_SW.jpg**

Date:: Photog:
Code:: R: Fr:



Caption:

Path: **X:\SD Databases\F&G
Street\Database\Pictures\Square 0777\
File: 724_4th_Street_NE_rear_looking_E.jpg**

Date:: Photog:
Code:: R: Fr:



Caption:

Path: **X:\SD Databases\F&G
Street\Database\Pictures\Square 0777\
File: 724_4th_Street_NE_rear_looking_NE.jpg**

Date:: Photog:
Code:: R: Fr:



PHOTOS - B/W OR NON-DIGITIZED

| | | | | | |
|------------|------|----------|------|--------------|---------|
| Photo Code | Roll | Frame(s) | Date | Photographer | Caption |
|------------|------|----------|------|--------------|---------|

MISCELLANEOUS NOTES DATA

Notes:

PERMIT DATA

| | | | |
|-------------------|--------|-------|---------|
| Permit Issue Date | Number | Type | Remarks |
| 04/16/1889 | 1759 | Build | |

Permit Notes:

BIBLIOGRAPHIC DATA

SIGNIFICANCE DATA

Study Unit

| | |
|------|----------|
| Code | Criteria |
|------|----------|

DATA PROCESSING EVENTS DATA

Resource All Data Report

ID Number: 0777-0039

BASICS DATA

ID Number: **0777-0039** Year Built: **1889** Data Source: **Permit**

Number Extended Street Quad Type of Address

722 **4th Street** **NE** **Current**

Name(s) Type of Name

Rowhouse, 722 4th Street, N.E. **Common**

TaxCode1 TaxCode2 TaxCode3 Type Explain

0777/0039 **Square/Lot** **Current**

STATUS/PURPOSE/USE DATA

Resource Type: **Building** Status Current: **Extant**

Desig. Status: **Historic** Quality:

Purpose: **Rowhouse** Condition: **Good**

Function/Use Start Source Stop Source Explain

Residential (Single-Family) **1889** **Permit** **Historic/Current**

CONSTRUCTION DATA

Construction Event Start Source Stop Source Cost Source

Orig Construction **1889** **Permit** **1500 Permit**

Construction Event Association Associated Name

Orig Construction **Owner** **Groff, D.B.**

Construction Notes:

One of eight rowhouses constructed from the same permit (#1759).

PEOPLE/EVENTS DATA

Racial Segregation Status:

SETTING/SHAPE/SIZE DATA

Surroundings: **Urban**

Streetscape: **Intact**

Relate to Othr Bldgs: **Row (1 of 8)**

Relate to Street: **Face on Setback Line**

Massing: **Row Building/Canted Bay**

Footprint: **L-Shaped**

Number Stories: **2**

Bays Wide: **2**

Height:

Width: **16**

Depth/Length: **30**

SqFt:

Volume:

Lot Width

Lot Depth/Length:

Lot SqFt:

Acreage:

Has Driveway: ☐

Cross Reference Notes:

Outbuilding Type Contributing Status

Outbuilding Notes:

STYLE/EXTERIOR DATA

Architectural Style(s)

Queen Anne

Exterior & Architectural Notes:

January 2010: This dwelling, owned by D.B. Groff, was constructed in 1889. The two-story, two-bay Queen Anne-style rowhouse is one of eight rowhouses constructed from the same permit (#1759). The dwelling is constructed of brick and is set on a solid brick foundation. The façade (east elevation) is faced with pressed stretcher-bond brick. A three-course brick watertable spans the façade above the foundation. A sloping roof caps the dwelling and is fronted along the façade by an ogee molded cornice, a row of bezants, a corbeled brick cornice, and quatrefoil panels. The northernmost bay of the façade holds a single-leaf wood-frame glass door with a one-light rectangular transom. A concrete-lug lintel highlights the door opening. Cast iron steps provide access to the door. The second story opening holds a 1/1, double-hung, vinyl-sash window. A three-sided, canted bay extends from the southern bay of the façade and rises the full height of the dwelling. The bay has the same material treatment as the main block and is fenestrated with 1/1, double-hung, vinyl-sash windows. An inset ornamental panel is located between the first and second story window openings. All window openings on the façade have concrete-lug sills and lintels.

The first story of the rear (west) elevation of the dwelling was obscured by the rear fence. The second story is fenestrated with a 1/1, double-hung, vinyl-sash window set in a segmental opening. It has a concrete sill and a two-course rowlock brick segmental arch. A two-story brick ell extends from the rear elevation and is original. The ell has a sloping roof and is fenestrated on the second story in the same manner as the main block. The first story is pierced by a single-leaf door set in a segmental opening with a two-course rowlock brick segmental arch.

Site Notes:

January 2010: This rowhouse is located on the west side of 4th Street, N.E. and is set back approximately ten feet from the brick sidewalk. The dwelling is adjacent to 720 4th Street, N.E. and 722 4th Street, N.E. The dwelling is sited on a flat lot with immature shrubs and foundation plantings. The yard is bordered by a metal hairpin and picket fence. A concrete walkway leads from the sidewalk and ends at the primary entrance. A small yard enclosed by a wood fence is located at the rear (west) of the dwelling. A brick alleyway is also located at the rear of the property.

NOTABLE FEATURES DATA

| Component | Feature |
|-----------|---------|
|-----------|---------|

EXTERIOR MATERIALS DATA

| Roof Component | Material | Color | Treatment | Source |
|---------------------|----------------------|---------|-----------------------|--------|
| Sloped | Not Visible | | Not Visible | |
| Wall Component | Material | Color | Treatment | Source |
| Facade | Pressed Brick | | Stretcher Bond | |
| Structure Component | Material | Feature | | Source |
| Foundation | Brick | | | |
| Walls | Brick | | | |

Materials Notes:

WINDOW/DOOR/INTERIOR DATA

| Window Location | Aperture Shape | Type | Lights | Material |
|------------------|--------------------|-----------------|-------------------|--------------|
| Facade | Rectangular | Dbl-Hung | 1/1 | Vinyl |
| Door Location | Aperture Shape | Type | Panels | Material |
| Main Door | Rectangular | Single | Full Glass | Wood |

| Notable Interior Plan(s) | Notable Interior Feature(s) |
|--------------------------|-----------------------------|
|--------------------------|-----------------------------|

Interior Notes:

PLAN/SURVEY/DESIGNATION DATA

| | | |
|---------------|--------------|----------------------|
| Neighborhood: | Capitol Hill | Historic District(s) |
|---------------|--------------|----------------------|

Subdivision:
Ward/ANC:
Zoning:
Contributing:

Designation Event(s)

Survey(s)

Capitol Hill F & G Streets (2010)

Level(s) of Investigation

**Permit Research
Reconnaissance Survey**

PHOTOS - DIGITIZED

Caption:



Path: **X:\SD Databases\F&G
Street\Database\Pictures\Square 0777\
File: 722_4th_Street_NE_facade_looking_W.jpg**
Date:: Photog:
Code:: R: Fr:

Caption:



Path: **X:\SD Databases\F&G
Street\Database\Pictures\Square 0777\
File: 722_4th_Street_NE_facade_looking_W_2.jpg**
Date:: Photog:
Code:: R: Fr:

Caption:



Path: **X:\SD Databases\F&G
Street\Database\Pictures\Square 0777\
File: 722_4th_Street_NE_rear_looking_E.jpg**
Date:: Photog:
Code:: R: Fr:

Caption:



Path: **X:\SD Databases\F&G
Street\Database\Pictures\Square 0777\
File: 722_4th_Street_NE_rear_looking_SE.jpg**
Date:: Photog:
Code:: R: Fr:

PHOTOS - B/W OR NON-DIGITIZED

| | | | | | |
|------------|------|----------|------|--------------|---------|
| Photo Code | Roll | Frame(s) | Date | Photographer | Caption |
|------------|------|----------|------|--------------|---------|

MISCELLANEOUS NOTES DATA

Notes:

| |
|--|
| |
|--|

PERMIT DATA

| | | | |
|-------------------|--------|-------|---------|
| Permit Issue Date | Number | Type | Remarks |
| 04/16/1889 | 1759 | Build | |

Permit Notes:

| |
|--|
| |
|--|

BIBLIOGRAPHIC DATA

SIGNIFICANCE DATA

Study Unit

| | |
|------|----------|
| Code | Criteria |
|------|----------|

DATA PROCESSING EVENTS DATA

Resource All Data Report

ID Number: 0777-0040

BASICS DATA

ID Number: **0777-0040** Year Built: **1889** Data Source: **Permit**

Number Extended Street Quad Type of Address

720 **4th Street** **NE** **Current**

Name(s) Type of Name

Rowhouse, 720 4th Street, N.E. **Common**

TaxCode1 TaxCode2 TaxCode3 Type Explain

0777/0040 **Square/Lot** **Current**

STATUS/PURPOSE/USE DATA

Resource Type: **Building** Status Current: **Extant**

Desig. Status: **Historic** Quality:

Purpose: **Rowhouse** Condition: **Poor**

Function/Use Start Source Stop Source Explain

Residential (Single-Family) **1889** **Permit** **Historic/Current**

CONSTRUCTION DATA

Construction Event Start Source Stop Source Cost Source

Orig Construction **1889** **Permit** **1500 Permit**

Construction Event Association Associated Name

Orig Construction **Owner** **Groff, D.B.**

Construction Notes:

One of eight rowhouses constructed from the same permit (#1759).

PEOPLE/EVENTS DATA

Racial Segregation Status:

SETTING/SHAPE/SIZE DATA

Surroundings: **Urban**

Streetscape: **Intact**

Relate to Othr Bldgs: **Row (1 of 8)**

Relate to Street: **Face on Setback Line**

Massing: **Row Building/Canted Bay**

Footprint: **L-Shaped**

Number Stories: **2**

Bays Wide: **2**

Height:

Width: **16**

Depth/Length: **30**

SqFt:

Volume:

Lot Width

Lot Depth/Length:

Lot SqFt:

Acreage:

Has Driveway: ☐

Cross Reference Notes:

Outbuilding Type Contributing Status

Outbuilding Notes:

STYLE/EXTERIOR DATA

Architectural Style(s)

Queen Anne

Exterior & Architectural Notes:

January 2010: This dwelling, owned by D.B. Groff, was constructed in 1889. The two-story, two-bay Queen Anne-style rowhouse is one of eight rowhouses constructed from the same permit (#1759). The dwelling is constructed of brick and is set on a solid brick foundation. The façade (east elevation) is faced with pressed stretcher-bond brick. A three-course brick watertable spans the façade above the foundation. A sloping roof caps the dwelling and is fronted along the façade by an ogee molded cornice, quatrefoils, and corbeled brick cornice. The northernmost bay of the façade holds an original single-leaf paneled wood door with a rectangular one-light transom. A soldier brick segmental arch with a molded brick cap highlights the door opening. Cast iron stairs provide access to the door. A three-sided, canted bay extends from the southern bay of the façade and rises the full height of the dwelling. The bay has the same material treatment as the main block. The façade is fenestrated with 1/1, double-hung, wood-sash windows with concrete-lug sills and soldier brick segmental arches with molded brick caps. A beaded brick string course runs between the first and second story window openings on the projecting bay.

An original two-story ell extends from the northern end bay of the rear (west) elevation. An interior brick chimney with corbeled cap pierces the roof at the southern edge of the ell. The ell received the same material treatment as the façade and is fenestrated with a 2/2, double-hung, wood-sash window on the first story and a two-light wood window on the second story. Both have two-course rowlock brick segmental arches, and the second story opening has a concrete-lug sill. The second story on the main block also has a 2/2, double-hung, wood-sash window with a concrete-lug sill and two-course rowlock brick segmental arch.

Site Notes:

January 2010: This rowhouse is located on the west side of 4th Street, N.E. and is set back approximately ten feet from the brick sidewalk. The dwelling is adjacent to 718 4th Street, N.E. and 722 4th Street, N.E. The dwelling is sited on a level, grassy lot with foundation plantings and bordered by a metal hairpin and picket fence. A brick walkway leads from the sidewalk and ends at the primary entrance. A small yard enclosed by a wood fence is located at the rear (west) of the dwelling. A brick alleyway is also located at the rear of the property.

NOTABLE FEATURES DATA

| Component | Feature |
|-----------|---------|
|-----------|---------|

EXTERIOR MATERIALS DATA

| Roof Component | Material | Color | Treatment | Source |
|---------------------|----------------------|---------|-----------------------|--------|
| Sloped | Not Visible | | Not Visible | |
| Wall Component | Material | Color | Treatment | Source |
| Facade | Pressed Brick | | Stretcher Bond | |
| Structure Component | Material | Feature | | Source |
| Foundation | Brick | | | |
| Walls | Brick | | | |

Materials Notes:

WINDOW/DOOR/INTERIOR DATA

| Window Location | Aperture Shape | Type | Lights | Material |
|------------------|--------------------|-----------------|----------------|-------------|
| Facade | Rectangular | Dbl-Hung | 1/1 | Wood |
| Door Location | Aperture Shape | Type | Panels | Material |
| Main Door | Rectangular | Single | Paneled | Wood |

Notable Interior Plan(s)

Notable Interior Feature(s)

Interior Notes:

PLAN/SURVEY/DESIGNATION DATA

Neighborhood: **Capitol Hill**

Historic District(s)

Subdivision:

Ward/ANC:

Zoning:

Contributing:

Designation Event(s)

Survey(s)

Level(s) of Investigation

Capitol Hill F & G Streets (2010)

Permit Research

Reconnaissance Survey

PHOTOS - DIGITIZED

Caption:

Path: **X:\SD Databases\F&G
Street\Database\Pictures\Square 0777\
File: 720_4th_Street_NE_facade_looking_NW.JPG**

Date:: Photog:
Code:: R: Fr:



Caption:

Path: **X:\SD Databases\F&G
Street\Database\Pictures\Square 0777\
File: 720_4th_Street_NE_facade_looking_SW
(2).JPG**

Date:: Photog:
Code:: R: Fr:



Caption:

Path: **X:\SD Databases\F&G
Street\Database\Pictures\Square 0777\
File: 720_4th_Street_NE_facade_looking_SW.jpg**

Date:: Photog:
Code:: R: Fr:



Caption:

Path: **X:\SD Databases\F&G
Street\Database\Pictures\Square 0777\
File: 720_4th_Street_NE_rear_looking_E.jpg**

Date:: Photog:
Code:: R: Fr:



Caption:

Path: X:\SD Databases\F&G
Street\Database\Pictures\Square 0777\

File: 720_4th_Street_NE_rear_looking_NE.jpg

Date:: Photog:

Code:: R: Fr:



Caption:

Path: X:\SD Databases\F&G
Street\Database\Pictures\Square 0777\

File: 720_4th_Street_NE_rear_looking_SE.jpg

Date:: Photog:

Code:: R: Fr:



PHOTOS - B/W OR NON-DIGITIZED

| Photo Code | Roll | Frame(s) | Date | Photographer | Caption |
|------------|------|----------|------|--------------|---------|
|------------|------|----------|------|--------------|---------|

MISCELLANEOUS NOTES DATA

Notes:

PERMIT DATA

| Permit Issue Date | Number | Type | Remarks |
|-------------------|--------|-------|---------|
| 04/16/1889 | 1759 | Build | |

Permit Notes:

BIBLIOGRAPHIC DATA

SIGNIFICANCE DATA

Study Unit

| Code | Criteria |
|------|----------|
|------|----------|

DATA PROCESSING EVENTS DATA

Resource All Data Report

ID Number: 0777-0043

BASICS DATA

ID Number: **0777-0043** Year Built: **1891** Data Source: **Permit**

Number Extended Street Quad Type of Address

715 **3rd Street** **NE** **Current**

Name(s) Type of Name

Rowhouse, 715 3rd Street, N.E. **Common**

TaxCode1 TaxCode2 TaxCode3 Type Explain

0777/0043 **Square/Lot** **Current**

STATUS/PURPOSE/USE DATA

Resource Type: **Building** Status Current: **Extant**

Desig. Status: **Historic** Quality:

Purpose: **Rowhouse** Condition: **Good**

Function/Use Start Source Stop Source Explain

Residential (Single-Family) **1891** **Permit** **Historic/Current**

CONSTRUCTION DATA

Construction Event Start Source Stop Source Cost Source

Orig Construction **1891** **Permit** **2600 Permit**

Construction Event Association Associated Name

Orig Construction **Architect** **Atkinson, F.G.**

Orig Construction **Owner** **Parker, M.M.**

Construction Notes:

One of five rowhouses constructed from permit # 0338.

PEOPLE/EVENTS DATA

Racial Segregation Status:

SETTING/SHAPE/SIZE DATA

Surroundings: **Urban**

Streetscape: **Intact**

Relate to Othr Bldgs: **Row (1 of 5)**

Relate to Street: **Face on Setback Line**

Massing: **Row Bldg (Rect. Bay)**

Footprint: **L-Shaped**

Number Stories: **2**

Bays Wide: **2**

Height:

Width: **17**

Depth/Length: **32**

SqFt:

Volume:

Lot Width

Lot Depth/Length:

Lot SqFt:

Acreage:

Has Driveway: ☐

Cross Reference Notes:

Outbuilding Type Contributing Status

Outbuilding Notes:

STYLE/EXTERIOR DATA

Queen Anne

Exterior & Architectural Notes:

January 2010: Constructed in 1891 from the design of Frederick G. Atkinson, this two-story, two-bay Queen Anne-style rowhouse is one of five dwellings constructed from the same permit (#0338). The dwelling is constructed of brick and is set on a solid brick foundation. The façade (west elevation) is faced with pressed stretcher-bond brick. A four-course, stretcher-bond brick watertable spans the façade above the foundation. Additional one-course, brick string courses bisect the first and second story window openings. A sloping roof caps the dwelling and a corbeled brick cornice finishes the roof. The northernmost bay of the first story holds a single-leaf paneled wood door with lights and a one-light rectangular transom. The door is set in a segmental wood surround with a soldier brick segmental arch and molded brick cap above. Cast iron steps with railings provide access to the primary entrance. The northernmost bay of the second story holds a 1/1, double-hung, wood-sash window set in a segmental opening. The window is highlighted by a concrete-lug sill and soldier brick segmental arch. A three-sided rectangular bay with molded brick chamfered corners projects from the southernmost bay of the façade and rises the full height of the dwelling. The bay features chamfered corners with molded brick. The bay is capped with a convex roof faced with standing seam metal and topped by a finial. Inset brick panels sit below the corbeled brick cornice. Fenestration consists of paired and single 1/1, double-hung, wood-sash windows with concrete-lug sills. The first story openings feature soldier brick segmental arches with beaded brick cap. Second story window openings feature splayed brick arches. The rear (east) elevation is fenestrated with a 1/1 double-hung window with two-course rowlock brick segmental arch on the second story of the northern end bay. The first story was obscured by the rear fence. A two-story, two-bay original ell extends from the southern bay of the rear elevation. The ell is fenestrated with a single-leaf door set in a segmental opening with brick segmental arch in the northern end bay of the first story. The ell is further fenestrated with 1/1, double-hung, wood-sash windows with concrete-lug sills and two-course rowlock brick segmental arches.

Site Notes:

January 2010: This rowhouse is located on the east side of 3rd Street, N.E. and is set back approximately ten feet from the brick sidewalk. The dwelling is adjacent to 717 3rd Street, N.E. to the north and 713 3rd Street, N.E. to the south. The dwelling is sited on a sloping lot with hedge borders. A brick walkway leads from the sidewalk and ends at the primary entrance. A small yard enclosed by a wood fence and a brick alleyway are located at the rear (east) of the dwelling.

NOTABLE FEATURES DATA

| Component | Feature |
|-----------|---------|
| | |

EXTERIOR MATERIALS DATA

| Roof Component | Material | Color | Treatment | Source |
|---------------------|----------------------|---------|-----------------------|--------|
| Curved Roof | Metal | | Standing Seam | |
| Sloped | Not Visible | | Not Visible | |
| Wall Component | Material | Color | Treatment | Source |
| Facade | Pressed Brick | | Stretcher Bond | |
| Structure Component | Material | Feature | | Source |
| Foundation | Brick | | | |
| Walls | Brick | | | |

Materials Notes:

WINDOW/DOOR/INTERIOR DATA

| Window Location | Aperture Shape | Type | Lights | Material |
|------------------|--------------------|-----------------|-------------------|-------------------|
| Facade | Rectangular | Dbi-Hung | 1/1 Double | Wood |
| Facade | Rectangular | Dbi-Hung | 1/1 | Wood |
| Door Location | Aperture Shape | Type | Panels | Material |
| Main Door | Rectangular | Single | Paneled | Wood/Glass |

Notable Interior Plan(s)

Notable Interior Feature(s)

Interior Notes:

PLAN/SURVEY/DESIGNATION DATA

Neighborhood: **Capitol Hill**

Historic District(s)

Subdivision:

Ward/ANC:

Zoning:

Designation Event(s)

Contributing:

Survey(s)

Level(s) of Investigation

Capitol Hill F & G Streets (2010)

Permit Research

Reconnaissance Survey

PHOTOS - DIGITIZED

Caption:



Path: **X:\SD Databases\F&G
Street\Database\Pictures\Square 0777**

File: **715_3rd_Street_NE_facade_looking_E (1).JPG**

Date:: Photog:

Code:: R: Fr:

Caption:



Path: **X:\SD Databases\F&G
Street\Database\Pictures\Square 0777**

File: **715_3rd_Street_NE_facade_looking_NE.jpg**

Date:: Photog:

Code:: R: Fr:

Caption:



Path: **X:\SD Databases\F&G
Street\Database\Pictures\Square 0777**

File: **715_3rd_Street_NE_facade_looking_SE
(1).JPG**

Date:: Photog:

Code:: R: Fr:

Caption:

Path: X:\SD Databases\F&G
Street\Database\Pictures\Square 0777\
File: 715_3rd_Street_NE_facade_looking_SE.JPG

Date:: Photog:

Code:: R: Fr:



Caption:

Path: X:\SD Databases\F&G
Street\Database\Pictures\Square 0777\
File: 715_3rd_Street_NE_rear_looking_W.jpg

Date:: Photog:

Code:: R: Fr:



PHOTOS - B/W OR NON-DIGITIZED

| Photo Code | Roll | Frame(s) | Date | Photographer | Caption |
|------------|------|----------|------|--------------|---------|
|------------|------|----------|------|--------------|---------|

MISCELLANEOUS NOTES DATA

Notes:

| |
|--|
| |
|--|

PERMIT DATA

| Permit Issue Date | Number | Type | Remarks |
|-------------------|--------|-------|---------|
| 08/13/1891 | 0338 | Build | |

Permit Notes:

| |
|--|
| |
|--|

BIBLIOGRAPHIC DATA

SIGNIFICANCE DATA

Study Unit

| Code | Criteria |
|------|----------|
|------|----------|

DATA PROCESSING EVENTS DATA

Resource All Data Report

ID Number: 0777-0044

BASICS DATA

ID Number: **0777-0044** Year Built: **1891** Data Source: **Permit**

Number Extended Street Quad Type of Address

717 **3rd Street** **NE** **Current**

Name(s) Type of Name

Rowhouse, 717 3rd Street, N.E. **Common**

TaxCode1 TaxCode2 TaxCode3 Type Explain

0777/0044 **Square/Lot** **Current**

STATUS/PURPOSE/USE DATA

Resource Type: **Building** Status Current: **Extant**

Desig. Status: **Historic** Quality:

Purpose: **Rowhouse** Condition: **Good**

Function/Use Start Source Stop Source Explain

Residential (Single-Family) **1891** **Permit** **Historic/Current**

CONSTRUCTION DATA

Construction Event Start Source Stop Source Cost Source

Orig Construction **1891** **Permit** **2600 Permit**

Construction Event Association Associated Name

Orig Construction **Architect** **Atkinson, F.G.**

Orig Construction **Owner** **Parker, M.M.**

Construction Notes:

One of five rowhouses constructed from permit #0338.

PEOPLE/EVENTS DATA

Racial Segregation Status:

SETTING/SHAPE/SIZE DATA

Surroundings: **Urban**

Streetscape: **Intact**

Relate to Othr Bldgs: **Row (1 of 5)**

Relate to Street: **Face on Setback Line**

Massing: **Row Building/Canted Bay**

Footprint: **L-Shaped**

Number Stories: **2 plus basement**

Bays Wide: **2**

Height:

Width: **17**

Depth/Length: **32**

SqFt:

Volume:

Lot Width

Lot Depth/Length:

Lot SqFt:

Acreage:

Has Driveway: ☐

Cross Reference Notes:

Outbuilding Type Contributing Status

Outbuilding Notes:

STYLE/EXTERIOR DATA

Queen Anne

Exterior & Architectural Notes:

January 2010: Constructed in 1891 from the design of Frederick G. Atkinson, this two-story, two-bay Queen Anne-style rowhouse is one of five dwellings constructed from the same permit (#0338). The dwelling is constructed of brick and is set on a solid brick foundation. The façade (west elevation) is faced with pressed stretcher-bond brick. A four-course, stretcher-bond brick watertable spans the façade above the foundation. Additional one-course, brick string courses bisect the first story window openings. A sloping roof caps the dwelling and a corbeled brick cornice finishes the roof. The northernmost bay of the first story holds a single-leaf paneled wood door with a one-light rectangular transom. The door is set in a segmental wood surround with a soldier brick segmental arch and molded brick cap above. Cast iron steps with railings provide access to the primary entrance. The northernmost bay of the second story holds a 1/1, double-hung, wood-sash window set in a segmental opening. The window is highlighted by a concrete-lug sill and soldier brick segmental arch. A three-sided, canted bay projects from the southernmost bay of the façade and rises the full height of the dwelling. The bay shares the same material treatment as the main block and features an ogee-molded wood cornice. Fenestration consists of 1/1, double-hung, wood-sash windows with concrete-lug sills. The first story openings feature soldier brick segmental arches with header brick flat arches above. Second story window openings feature splayed brick arches. The foundation is pierced by openings with concrete-lug sills and soldier brick segmental arches.

The rear (east) elevation is fenestrated with 1/1, double-hung, vinyl-sash windows. A two-story, two-bay ell extends from the northern end bay of the rear and is original to the dwelling. A single-leaf, paneled wood door with lights and a six-light rectangular wood transom is located on the first story of the southern end bay of the ell. The door opening is highlighted by a two-course rowlock brick segmental arch. The ell is further fenestrated by 1/1, double-hung, vinyl-sash windows with concrete-lug sills and two-course rowlock brick segmental arches.

Site Notes:

January 2010: This rowhouse is located on the east side of 3rd Street, N.E. and is set back approximately ten feet from the brick sidewalk. The dwelling is adjacent to 719 3rd Street, N.E. to the north and 715 3rd Street, N.E. to the south. The dwelling is sited on a sloping, slightly raised lot with immature shrubs enclosed by a metal hairpin and picket fence. Concrete steps and a concrete walkway lead from the sidewalk and end at the primary entrance. A small yard enclosed by a wood fence and a brick alleyway are located at the rear (east) of the dwelling.

NOTABLE FEATURES DATA

| Component | Feature |
|-----------|---------|
|-----------|---------|

EXTERIOR MATERIALS DATA

| Roof Component | Material | Color | Treatment | Source |
|---------------------|----------------------|---------|-----------------------|--------|
| Sloped | Not Visible | | Not Visible | |
| Wall Component | Material | Color | Treatment | Source |
| Facade | Pressed Brick | | Stretcher Bond | |
| Structure Component | Material | Feature | | Source |
| Foundation | Brick | | | |
| Walls | Brick | | | |

Materials Notes:

WINDOW/DOOR/INTERIOR DATA

| Window Location | Aperture Shape | Type | Lights | Material |
|--------------------------|--------------------|-----------------------------|----------------|-------------|
| Facade | Rectangular | Dbl-Hung | 1/1 | Wood |
| Door Location | Aperture Shape | Type | Panels | Material |
| Main Door | Rectangular | Single | Paneled | Wood |
| Notable Interior Plan(s) | | Notable Interior Feature(s) | | |

Interior Notes:

PLAN/SURVEY/DESIGNATION DATA

Neighborhood: **Capitol Hill**

Historic District(s)

Subdivision:

Ward/ANC:

Zoning:

Contributing:

Designation Event(s)

Survey(s)

Level(s) of Investigation


Capitol Hill F & G Streets (2010)

Permit Research

Reconnaissance Survey

PHOTOS - DIGITIZED

Caption:



Path: **X:\SD Databases\F&G
Street\Database\Pictures\Square 0777**

File: **717_3rd_Street_NE_facade_looking_NE.jpg**

Date:: Photog:

Code:: R: Fr:

Caption:



Path: **X:\SD Databases\F&G
Street\Database\Pictures\Square 0777**

File: **717_3rd_Street_NE_facade_looking_SE.JPG**

Date:: Photog:

Code:: R: Fr:

Caption:



Path: **X:\SD Databases\F&G
Street\Database\Pictures\Square 0777**

File: **717_3rd_Street_NE_rear_looking_W.jpg**

Date:: Photog:

Code:: R: Fr:

PHOTOS - B/W OR NON-DIGITIZED

| Photo Code | Roll | Frame(s) | Date | Photographer | Caption |
|------------|------|----------|------|--------------|---------|
|------------|------|----------|------|--------------|---------|

MISCELLANEOUS NOTES DATA

Notes:

| |
|--|
| |
|--|

PERMIT DATA

| Permit Issue Date | Number | Type | Remarks |
|-------------------|--------|-------|---------|
| 08/13/1891 | 0338 | Build | |

Permit Notes:

BIBLIOGRAPHIC DATA

SIGNIFICANCE DATA

Study Unit

| Code | Criteria |
|------|----------|
|------|----------|

DATA PROCESSING EVENTS DATA

Resource All Data Report

ID Number: 0777-0045

BASICS DATA

ID Number: **0777-0045** Year Built: **1891** Data Source: **Permit**

Number Extended Street Quad Type of Address

719 **3rd Street** **NE** **Current**

Name(s) Type of Name

Rowhouse, 719 3rd Street, N.E. **Common**

TaxCode1 TaxCode2 TaxCode3 Type Explain

0777/0045 **Square/Lot** **Current**

STATUS/PURPOSE/USE DATA

Resource Type: **Building** Status Current: **Extant**

Desig. Status: **Historic** Quality:

Purpose: **Rowhouse** Condition: **Good**

Function/Use Start Source Stop Source Explain

Residential (Single-Family) **1891** **Permit** **Historic/Current**

CONSTRUCTION DATA

Construction Event Start Source Stop Source Cost Source

Orig Construction **1891** **Permit** **2600 Permit**

Construction Event Association Associated Name

Orig Construction **Architect** **Atkinson, F.G.**

Orig Construction **Owner** **Parker, M.M.**

Construction Notes:

One of five rowhouses constructed from permit #0338.

PEOPLE/EVENTS DATA

Racial Segregation Status:

SETTING/SHAPE/SIZE DATA

Surroundings: **Urban**

Streetscape: **Intact**

Relate to Othr Bldgs: **Row (1 of 5)**

Relate to Street: **Face on Setback Line**

Massing: **Row Bldg (Rect. Bay)**

Footprint: **L-Shaped**

Number Stories: **2 plus basement**

Bays Wide: **2**

Height:

Width: **17**

Depth/Length: **32**

SqFt:

Volume:

Lot Width

Lot Depth/Length:

Lot SqFt:

Acreage:

Has Driveway: ☐

Cross Reference Notes:

Outbuilding Type Contributing Status

Outbuilding Notes:

STYLE/EXTERIOR DATA

Queen Anne

Exterior & Architectural Notes:

January 2010: Constructed in 1891 from the design of Frederick G. Atkinson, this two-story, two-bay Queen Anne-style rowhouse is one of five dwellings constructed from the same permit (#0338). The dwelling is constructed of brick and is set on a solid brick foundation. The façade (west elevation) is faced with pressed stretcher-bond brick. A four-course, stretcher-bond brick watertable spans the façade above the foundation. Additional one-course, brick string courses bisect the first and second story window openings. A sloping roof caps the dwelling and a corbeled brick cornice finishes the roof. The northernmost bay of the first story holds a single-leaf flush wood door with a one-light rectangular transom. This opening is set in a wood segmental opening highlighted by a soldier brick segmental arch and molded brick cap. Cast iron steps and railings provide access to the primary entrance. The northernmost bay of the second story holds a 1/1, double-hung, wood-sash window set in a segmental opening highlighted by a soldier brick segmental arch and concrete-lug sill. A three-sided, rectangular bay projects from the southernmost bay of the façade and rises the full height of the dwelling. The bay shares the same material treatment as the main block and features chamfered corners with molded brick and corbelling. The bay is capped with a gable in front of a brick parapet wall. Fenestration on the bay consists of 1/1 and 2/2 round-headed double-hung, wood-sash windows with concrete-lug sills. The first story opening is highlighted by a soldier brick three-centered arch with a molded brick cap, and second story openings are highlighted by three-course rowlock brick semicircular arches. An ornamental brick sill course runs beneath the second story openings. The foundation is pierced by paired wood casement windows set in a segmental opening with a brick segmental arch.

The rear (east) elevation is fenestrated with 6/6, double-hung, wood-sash windows with two-course rowlock brick segmental arches and concrete-lug sills. A two-story, two-bay ell extends from the northernmost bay of the rear elevation and is original to the dwelling. The ell is fenestrated in the same manner as the main block.

Site Notes:

January 2010: This rowhouse is located on the east side of 3rd Street, N.E. and is set back approximately ten feet from the brick sidewalk. The dwelling is adjacent to 721 3rd Street, N.E. to the north and 717 3rd Street, N.E. to the south. The dwelling is sited on a flat, slightly raised lot with mature shrubs and foundation plantings enclosed by a low concrete and brick retaining wall and a metal hairpin and picket fence. Concrete steps and a brick walkway lead from the sidewalk and end at the primary entrance. A small yard enclosed by a wood fence and a brick alleyway are located at the rear (east) of the dwelling.

NOTABLE FEATURES DATA

| Component | Feature |
|-----------|---------|
|-----------|---------|

EXTERIOR MATERIALS DATA

| Roof Component | Material | Color | Treatment | Source |
|---------------------|----------------------|---------|-----------------------|--------|
| Sloped | Not Visible | | Not Visible | |
| Wall Component | Material | Color | Treatment | Source |
| Facade | Pressed Brick | | Stretcher Bond | |
| Structure Component | Material | Feature | | Source |
| Foundation | Brick | | | |
| Walls | Brick | | | |

Materials Notes:

WINDOW/DOOR/INTERIOR DATA

| Window Location | Aperture Shape | Type | Lights | Material |
|-----------------------|--------------------|-----------------|---------------|-------------|
| Basemt Windows | Rectangular | Casement | 2 Lite | Wood |
| Facade | Rectangular | Dbl-Hung | 2/2 | Wood |
| Facade | Rectangular | Dbl-Hung | 1/1 | Wood |
| Door Location | Aperture Shape | Type | Panels | Material |
| Main Door | Rectangular | Flush | | Wood |

Notable Interior Plan(s)

Notable Interior Feature(s)

Interior Notes:

PLAN/SURVEY/DESIGNATION DATA

Neighborhood: **Capitol Hill**

Historic District(s)

Subdivision:

Ward/ANC:

Zoning:

Designation Event(s)

Contributing:

Survey(s)

Level(s) of Investigation

Capitol Hill F & G Streets (2010)

Permit Research

Reconnaissance Survey

PHOTOS - DIGITIZED

Caption:

Path: **X:\SD Databases\F&G**

Street\Database\Pictures\Square 0777

File: **719_3rd_Street_NE_facade_looking_E_2.jpg**

Date:: Photog:

Code:: R: Fr:



Caption:

Path: **X:\SD Databases\F&G**

Street\Database\Pictures\Square 0777

File: **719_3rd_Street_NE_facade_looking_E.jpg**

Date:: Photog:

Code:: R: Fr:



Caption:

Path: **X:\SD Databases\F&G**

Street\Database\Pictures\Square 0777

File: **719_3rd_Street_NE_facade_looking_SE.jpg**

Date:: Photog:

Code:: R: Fr:



Caption:

Path: X:\SD Databases\F&G
Street\Database\Pictures\Square 0777\
File: 719_3rd_Street_NE_rear_looking_W.jpg

Date:: Photog:

Code:: R: Fr:



PHOTOS - B/W OR NON-DIGITIZED

| Photo Code | Roll | Frame(s) | Date | Photographer | Caption |
|------------|------|----------|------|--------------|---------|
|------------|------|----------|------|--------------|---------|

MISCELLANEOUS NOTES DATA

Notes:

PERMIT DATA

| Permit Issue Date | Number | Type | Remarks |
|-------------------|--------|-------|---------|
| 08/13/1891 | 0338 | Build | |

Permit Notes:

BIBLIOGRAPHIC DATA

SIGNIFICANCE DATA

Study Unit

| Code | Criteria |
|------|----------|
|------|----------|

DATA PROCESSING EVENTS DATA

Resource All Data Report

ID Number: 0777-0046

BASICS DATA

ID Number: **0777-0046** Year Built: **1891** Data Source: **Permit**

Number Extended Street Quad Type of Address

721 **3rd Street** **NE** **Current**

Name(s) Type of Name

Rowhouse, 721 3rd Street, N.E. **Common**

TaxCode1 TaxCode2 TaxCode3 Type Explain

0777/0046 **Square/Lot** **Current**

STATUS/PURPOSE/USE DATA

Resource Type: **Building** Status Current: **Extant**

Desig. Status: **Historic** Quality:

Purpose: **Rowhouse** Condition: **Good**

Function/Use Start Source Stop Source Explain

Residential (Single-Family) **1891** **Permit** **Historic/Current**

CONSTRUCTION DATA

Construction Event Start Source Stop Source Cost Source

Orig Construction **1891** **Permit** **2600 Permit**

Construction Event Association Associated Name

Orig Construction **Architect** **Atkinson, F.G.**

Orig Construction **Owner** **Parker, M.M.**

Construction Notes:

One of five rowhouses built from the same permit (#0338).

PEOPLE/EVENTS DATA

Racial Segregation Status:

SETTING/SHAPE/SIZE DATA

Surroundings: **Urban**

Streetscape: **Intact**

Relate to Othr Bldgs: **Row (1 of 5)**

Relate to Street: **Face on Setback Line**

Massing: **Row Building/Canted Bay**

Footprint: **L-Shaped**

Number Stories: **2 plus basement**

Bays Wide: **2**

Height:

Width: **17**

Depth/Length: **32**

SqFt:

Volume:

Lot Width

Lot Depth/Length:

Lot SqFt:

Acreage:

Has Driveway: ☐

Cross Reference Notes:

Outbuilding Type Contributing Status

Outbuilding Notes:

STYLE/EXTERIOR DATA

Queen Anne

Exterior & Architectural Notes:

January 2010: Constructed in 1891 from the design of Frederick G. Atkinson, this two-story, two-bay Queen Anne-style rowhouse is one of five dwellings constructed from the same permit (#0338). The dwelling is constructed of brick and is set on a solid brick foundation. The façade (west elevation) is faced with pressed stretcher-bond brick. A four-course, stretcher-bond brick watertable spans the façade above the foundation. Additional one-course brick string courses bisect the first story window openings. A sloping roof caps the dwelling and a corbeled brick cornice finishes the roof. The northernmost bay of the first story holds a single-leaf door (materials not visible) with a one-light rectangular transom. The door is set in a segmental wood surround with a soldier brick segmental arch and molded brick cap above. Concrete steps and a concrete stoop with metal railings provide access to the primary entrance. The northernmost bay of the second story holds a 1/1, double-hung, vinyl-sash window set in a segmental opening. The window is highlighted by a concrete-lug sill and soldier brick segmental arch. A three-sided, canted bay projects from the southernmost bay of the façade and rises the full height of the dwelling. The bay shares the same material treatment as the main block and features an ogee-molded wood cornice. Fenestration consists of 1/1, double-hung, vinyl-sash windows with concrete-lug sills. The first story openings feature soldier brick segmental arches with header brick flat arches above. Second story window openings feature splayed brick arches. The foundation is pierced by openings with concrete-lug sills and soldier brick segmental arches.

The rear (east) elevation is fenestrated with 1/1, double-hung, vinyl-sash windows. A two-story, two-bay ell extends from the northern end bay of the rear and is original to the dwelling. A single-leaf, paneled metal door with lights and a two-light rectangular transom is located on the first story of the southern end bay of the ell. A metal awning shelters the opening and is supported by metal posts. A small metal deck with metal balustrade provides access to the entrance and is supported by metal posts and has metal steps with hand rails that lead to the backyard. The ell is further fenestrated by 1/1, double-hung, vinyl-sash windows with concrete-lug sills and two-course rowlock brick segmental arches.

Site Notes:

January 2010: This rowhouse is located on the east side of 3rd Street, N.E. and is set back approximately ten feet from the brick sidewalk. The dwelling is adjacent to 723 3rd Street, N.E. and 719 3rd Street, N.E. The dwelling is sited on a flat, raised lot with small shrubs enclosed by a brick retaining wall. Concrete steps and a walkway lead from the sidewalk and end at the primary entrance. A concrete paved yard enclosed by a wood fence and a concrete block wall to the north is located at the rear (east) of the dwelling. A single-leaf swinging door in the wood fence provides access to the backyard from the alleyway.

NOTABLE FEATURES DATA

| Component | Feature |
|-----------|---------|
|-----------|---------|

EXTERIOR MATERIALS DATA

| Roof Component | Material | Color | Treatment | Source |
|---------------------|----------------------|---------|-----------------------|--------|
| Sloped | Not Visible | | Not Visible | |
| Wall Component | Material | Color | Treatment | Source |
| Facade | Pressed Brick | | Stretcher Bond | |
| Structure Component | Material | Feature | | Source |
| Foundation | Brick | | | |
| Walls | Brick | | | |

Materials Notes:

| |
|--|
| |
|--|

WINDOW/DOOR/INTERIOR DATA

| Window Location | Aperture Shape | Type | Lights | Material |
|-----------------------|--------------------|-----------------|------------|----------------|
| Basemt Windows | Rectangular | | 1 | Wood |
| Facade | Rectangular | Dbl-Hung | 1/1 | Vinyl |
| Door Location | Aperture Shape | Type | Panels | Material |
| Main Door | Rectangular | Single | | Unknown |

Notable Interior Plan(s)

Notable Interior Feature(s)

Interior Notes:

PLAN/SURVEY/DESIGNATION DATA

Neighborhood: **Capitol Hill**

Historic District(s)

Subdivision:

Ward/ANC:

Zoning:

Designation Event(s)

Contributing:

Survey(s)

Level(s) of Investigation

Capitol Hill F & G Streets (2010)

**Permit Research
Reconnaissance Survey**

PHOTOS - DIGITIZED

Caption:



Path: **X:\SD Databases\F&G**

Street\Database\Pictures\Square 0777

File: **721_3rd_Street_NE_facade_looking_NE.jpg**

Date:: Photog:

Code:: R: Fr:

Caption:



Path: **X:\SD Databases\F&G**

Street\Database\Pictures\Square 0777

File: **721_3rd_Street_NE_facade_looking_SE.JPG**

Date:: Photog:

Code:: R: Fr:

Caption:



Path: **X:\SD Databases\F&G**

Street\Database\Pictures\Square 0777

File: **721_3rd_Street_NE_rear_looking_NW.jpg**

Date:: Photog:

Code:: R: Fr:

Caption:

Path: X:\SD Databases\F&G
Street\Database\Pictures\Square 0777\
File: 721_3rd_Street_NE_rear_looking_SW.jpg

Date:: Photog:
Code:: R: Fr:



Caption:

Path: X:\SD Databases\F&G
Street\Database\Pictures\Square 0777\
File: 721_3rd_Street_NE_rear_looking_W.jpg

Date:: Photog:
Code:: R: Fr:



PHOTOS - B/W OR NON-DIGITIZED

| Photo Code | Roll | Frame(s) | Date | Photographer | Caption |
|------------|------|----------|------|--------------|---------|
|------------|------|----------|------|--------------|---------|

MISCELLANEOUS NOTES DATA

Notes:

PERMIT DATA

| Permit Issue Date | Number | Type | Remarks |
|-------------------|--------|-------|---------|
| 08/13/1891 | 0338 | Build | |

Permit Notes:

BIBLIOGRAPHIC DATA

SIGNIFICANCE DATA

Study Unit

| Code | Criteria |
|------|----------|
|------|----------|

DATA PROCESSING EVENTS DATA

Resource All Data Report

ID Number: 0777-0047

BASICS DATA

ID Number: **0777-0047** Year Built: **1891** Data Source: **Permit**

Number Extended Street Quad Type of Address

723 **3rd Street** **NE** **Current**

Name(s) Type of Name

Rowhouse, 723 3rd Street, N.E. **Common**

TaxCode1 TaxCode2 TaxCode3 Type Explain

0777/0047 **Square/Lot** **Current**

STATUS/PURPOSE/USE DATA

Resource Type: **Building** Status Current: **Extant**

Desig. Status: **Historic** Quality:

Purpose: **Rowhouse** Condition: **Good**

Function/Use Start Source Stop Source Explain

Residential (Single-Family) **1891** **Permit** **Historic/Current**

CONSTRUCTION DATA

Construction Event Start Source Stop Source Cost Source

Orig Construction **1891** **Permit** **2600 Permit**

Construction Event Association Associated Name

Orig Construction **Architect** **Atkinson, F.G.**

Parker, M.M. **Owner** **Parker, M.M.**

Construction Notes:

One of five rowhouses constructed from the same permit (#0338).

PEOPLE/EVENTS DATA

Racial Segregation Status:

SETTING/SHAPE/SIZE DATA

Surroundings: **Urban**

Streetscape: **Intact**

Relate to Othr Bldgs: **Row End (1 of 5)**

Relate to Street: **Face on Setback Line**

Massing: **Row Bldg (Rect. Bay)**

Footprint: **L-Shaped**

Number Stories: **2 plus basement**

Bays Wide: **2**

Height:

Width: **17**

Depth/Length: **32**

SqFt:

Volume:

Lot Width

Lot Depth/Length:

Lot SqFt:

Acreage:

Has Driveway: ☐

Cross Reference Notes:

Outbuilding Type Contributing Status

Outbuilding Notes:

STYLE/EXTERIOR DATA

Queen Anne

Exterior & Architectural Notes:

January 2010: Constructed in 1891 from the design of Frederick G. Atkinson, this two-story, two-bay Queen Anne-style rowhouse is one of five dwellings constructed from the same permit (#0338). The dwelling is constructed of eight-course American-bond brick and is set on a solid brick foundation. The façade (west elevation) is faced with pressed stretcher-bond brick. A four-course, stretcher-bond brick watertable spans the façade above the foundation. Additional one-course, brick string courses bisect the first and second story window openings. A sloping roof caps the dwelling and a corbeled brick cornice finishes the roof. The northernmost bay of the first story holds a single-leaf paneled wood door. A wood surround highlights the opening. Brick steps with a metal railing provide access to the primary entrance. The northernmost bay of the second story holds a narrow single-leaf wood French door providing access to a small metal balcony with metal baluster. The balcony is supported by metal posts. A three-sided, rectangular bay projects from the southernmost bay of the façade and rises the full height of the dwelling. The bay shares the same material treatment as the main block and features chamfered corners with molded brick and corbelling. Fenestration consists of multi-light fixed wood windows and 1/1 and multi-light, double-hung, wood-sash windows. The first and second story window openings feature wood- or concrete-lug sills and brick segmental arches, and the first story opening are highlighted by molded brick caps. A three-course brick sill course runs below the second story openings. Decorative brick panels are positioned between the cornice and the second story windows of the projecting bay. The foundation is pierced by an 8/8, double-hung, wood sash window.

The side (north) elevation is not fenestrated. The rear (east) elevation is fenestrated with double-hung, wood-sash windows. A two-story, two-bay ell extends from the northernmost bay of the rear elevation and is original to the dwelling. The ell is fenestrated with glass blocks in the northern end bay. A metal balcony is cantilevered from the second story and spans the width of the ell. The balcony has a metal balustrade and is accessible via a single-leaf wood French door in the southern bay of the ell. The northern bay holds a 4/4, double-hung, wood-sash window.

Site Notes:

January 2010: This rowhouse is located on the east side of 3rd Street, N.E. and is set back approximately ten feet from the brick sidewalk. The south (side) elevation of the dwelling is adjacent to 721 3rd Street, N.E. A brick alley runs parallel to the north (side) elevation. The dwelling is sited on a flat, raised lot with landscaping and trees enclosed by a brick retaining wall. Brick steps lead from the sidewalk and end at the primary entrance. A concrete driveway is located at the rear (east) of the dwelling and is enclosed by concrete block walls to the north and south. A concrete walkway leads from the parking area to the rear entrance. An alleyway is also located at the rear of the dwelling.

NOTABLE FEATURES DATA

| Component | Feature |
|-----------|---------|
|-----------|---------|

EXTERIOR MATERIALS DATA

| Roof Component | Material | Color | Treatment | Source |
|---------------------|----------------------|---------|-----------------------|--------|
| Sloped | Not Visible | | Not Visible | |
| Wall Component | Material | Color | Treatment | Source |
| Facade | Pressed Brick | | Stretcher Bond | |
| Structure Component | Material | Feature | | Source |
| Foundation | Brick | | | |
| Walls | Brick | | | |

Materials Notes:

| |
|--|
| |
|--|

WINDOW/DOOR/INTERIOR DATA

| Window Location | Aperture Shape | Type | Lights | Material |
|-----------------------|--------------------|-----------------|----------------|-------------|
| Basemt Windows | Rectangular | Dbl-Hung | 8/8 | Wood |
| Facade | Rectangular | Dbl-Hung | 1/1 | Wood |
| Facade | Rectangular | Fixed | multi | Wood |
| Door Location | Aperture Shape | Type | Panels | Material |
| Main Door | Rectangular | Single | Paneled | Wood |

Notable Interior Plan(s)

Notable Interior Feature(s)

Interior Notes:

PLAN/SURVEY/DESIGNATION DATA

Neighborhood: **Capitol Hill**

Historic District(s)

Subdivision:

Ward/ANC:

Zoning:

Designation Event(s)

Contributing:

Survey(s)

Level(s) of Investigation

Capitol Hill F & G Streets (2010)

**Permit Research
Reconnaissance Survey**

PHOTOS - DIGITIZED

Caption:

Path: **X:\SD Databases\F&G
Street\Database\Pictures\Square 0777**
File: **723_3rd_Street_NE_facade_looking_E.jpg**
Date:: Photog:
Code:: R: Fr:



Caption:

Path: **X:\SD Databases\F&G
Street\Database\Pictures\Square 0777**
File: **723_3rd_Street_NE_facade_looking_NE.jpg**
Date:: Photog:
Code:: R: Fr:



Caption:

Path: **X:\SD Databases\F&G
Street\Database\Pictures\Square 0777**
File: **723_3rd_Street_NE_facade_looking_NE_detail
.jpg**
Date:: Photog:
Code:: R: Fr:



Caption:

Path: X:\SD Databases\F&G
Street\Database\Pictures\Square 0777\
File: 723_3rd_Street_NE_facade_looking_SE.jpg
Date:: Photog:
Code:: R: Fr:



Caption:

Path: X:\SD Databases\F&G
Street\Database\Pictures\Square 0777\
File: 723_3rd_Street_NE_side_looking_SW.jpg
Date:: Photog:
Code:: R: Fr:



Caption:

Path: X:\SD Databases\F&G
Street\Database\Pictures\Square 0777\
File: 723_3rd_Street_NE_rear_looking_NW.jpg
Date:: Photog:
Code:: R: Fr:



Caption:

Path: X:\SD Databases\F&G
Street\Database\Pictures\Square 0777\
File: 723_3rd_Street_NE_side_looking_SE.jpg
Date:: Photog:
Code:: R: Fr:



PHOTOS - B/W OR NON-DIGITIZED

| Photo Code | Roll | Frame(s) | Date | Photographer | Caption |
|------------|------|----------|------|--------------|---------|
|------------|------|----------|------|--------------|---------|

MISCELLANEOUS NOTES DATA

Notes:

| |
|--|
| |
|--|

PERMIT DATA

| Permit Issue Date | Number | Type | Remarks |
|-------------------|--------|-------|---------|
| 08/13/1891 | 0338 | Build | |

Permit Notes:

BIBLIOGRAPHIC DATA

SIGNIFICANCE DATA

Study Unit

Code

Criteria

DATA PROCESSING EVENTS DATA

Resource All Data Report

ID Number: 0777-0054

BASICS DATA

ID Number: **0777-0054** Year Built: **1907** Data Source: **Permit**

Number Extended Street Quad Type of Address

310 **G Street** **NE** **Current**

Name(s) Type of Name

Rowhouse, 310 G Street, N.E. **Common**

TaxCode1 TaxCode2 TaxCode3 Type Explain

0777/0054 **Square/Lot** **Current**

STATUS/PURPOSE/USE DATA

Resource Type: **Building** Status Current: **Extant**

Desig. Status: **Historic** Quality:

Purpose: **Rowhouse** Condition: **Good**

Function/Use Start Source Stop Source Explain

Residential (Single-Family) **1907** **Permit** **Historic/Current**

CONSTRUCTION DATA

Construction Event Start Source Stop Source Cost Source

Orig Construction **1907** **Permit** **3000 Permit**

Construction Event Association Associated Name

Orig Construction **Architect** **Poynton, A.M.**

Orig Construction **Builder** **Carmody, J.S.**

Orig Construction **Owner** **Carmody, J.S.**

Construction Notes:

One of six rowhouses constructed from the same permit (#2525). Similar to the two dwellings constructed along 3rd Street, N.E. from the same permit (#2524) and the adjacent four rowhouses to the east from the same permit (#3396).

PEOPLE/EVENTS DATA

Racial Segregation Status:

SETTING/SHAPE/SIZE DATA

Surroundings: **Urban**

Streetscape: **Intact**

Relate to Othr Bldgs: **Row (1 of 6)**

Relate to Street: **Face on Setback Line**

Massing: **Row Building/Canted Bay**

Footprint: **L-Shaped**

Number Stories: **2 plus basement**

Bays Wide: **2**

Height:

Width: **17**

Depth/Length: **35**

SqFt:

Volume:

Lot Width

Lot Depth/Length:

Lot SqFt:

Acreage:

Has Driveway: ☐

Cross Reference Notes:

Outbuilding Type

Contributing Status

Outbuilding Notes:

STYLE/EXTERIOR DATA

Architectural Style(s)

Classical Revival

Exterior & Architectural Notes:

January 2010: Constructed in 1907 by Joseph M. Carmody from the design of Arthur M. Poynton, this two-story Classical Revival-style rowhouse is one of six buildings constructed from the same permit (#2525). Two similar dwellings from a different permit (#2524) were constructed along 3rd Street, N.E. by the same builder at the same time. The dwelling is constructed of brick and is set on a raised solid concrete foundation. The façade (south elevation) is faced with stretcher-bond brick. A sloping roof caps the dwelling and an ogee molded cornice with modillions and a wide plain frieze finish the roof. The eastern end bay of the first story holds a single-leaf paneled wood door with a rectangular one-light transom. This opening is highlighted by a rusticated concrete surround with swag. Concrete steps with brick wing walls provide access to a brick stoop with concrete coping and brick balustrade at the primary entrance. The second story holds a 1/1, double-hung, vinyl-sash window set in a semicircular opening with a concrete-lug sill and semicircular soldier brick arch with keystone. A three-sided canted bay projects from the western end bay of the façade and rises the full height of the dwelling. The bay shares the same material treatment as the main block and is fenestrated with 1/1, double-hung, vinyl-sash windows highlighted by rusticated concrete-lug lintels and concrete-lug sills. A two-course brick sill course runs beneath the first story openings. The foundation is pierced by paired sliding vinyl windows with rusticated concrete lintels.

The rear (north) elevation was partially obscured by the rear fence. The main block is fenestrated with 1/1, double-hung, vinyl-sash windows with two-course rowlock brick segmental arches and concrete-lug sills. An original two-story ell extends from the western end bay of the rear elevation. An interior brick chimney with plain cap pierces the roof at the northeast corner of the dwelling. An original two-story wood porch extends from the ell and has been enclosed by vinyl siding. The porch has a shed roof and is fenestrated with 1/1, double-hung, vinyl-sash windows with false 6/6 muntins. The western end bay on the first story holds a single-leaf door with lights.

Site Notes:

January 2010: This dwelling is located on the north side of G Street, N.E. and is adjacent to 308 G Street, N.E. and 312 G Street, N.E. The façade (south elevation) of the dwelling is set back approximately ten feet from the brick sidewalk. The dwelling is sited on a raised sloping lot planted with shrubs and bounded by a stone retaining wall. Concrete steps lead from the sidewalk and end at the primary entrance. A small yard enclosed by a metal chain link fence is located at the rear (north) of the dwelling. A brick alley is also located at the rear of the property.

NOTABLE FEATURES DATA

| Component | Feature |
|-----------|---------|
|-----------|---------|

EXTERIOR MATERIALS DATA

| Roof Component | Material | Color | Treatment | Source |
|---------------------|--------------------|---------|-----------------------|--------|
| Sloped | Not Visible | | Not Visible | |
| Wall Component | Material | Color | Treatment | Source |
| Facade | Brick | | Stretcher Bond | |
| Structure Component | Material | Feature | | Source |
| Foundation | Concrete | | | |
| Walls | Brick | | | |

Materials Notes:

WINDOW/DOOR/INTERIOR DATA

| Window Location | Aperture Shape | Type | Lights | Material |
|-----------------------|--------------------|-----------------|-------------------|--------------|
| Basemt Windows | Rectangular | Dbl-Hung | 1/1 Double | Vinyl |
| Facade | Rectangular | Dbl-Hung | 1/1 | Vinyl |
| Door Location | Aperture Shape | Type | Panels | Material |
| Main Door | Rectangular | Single | Paneled | Wood |

Notable Interior Plan(s)

Notable Interior Feature(s)

Interior Notes:

PLAN/SURVEY/DESIGNATION DATA

Neighborhood: **Capitol Hill**

Historic District(s)

Subdivision:

Ward/ANC:

Zoning:

Designation Event(s)

Contributing:

Survey(s)

Level(s) of Investigation

Capitol Hill F & G Streets (2010)

**Permit Research
Reconnaissance Survey**

PHOTOS - DIGITIZED

Caption:



Path: **X:\SD Databases\F&G
Street\Database\Pictures\Square 0777**

File: **310_G_Street_NE_facade_looking_N.jpg**

Date:: Photog:

Code:: R: Fr:

Caption:



Path: **X:\SD Databases\F&G
Street\Database\Pictures\Square 0777**

File: **310_G_Street_NE_facade_looking_NE.JPG**

Date:: Photog:

Code:: R: Fr:

Caption:



Path: **X:\SD Databases\F&G
Street\Database\Pictures\Square 0777**

File: **310_G_Street_NE_rear_looking_S.jpg**

Date:: Photog:

Code:: R: Fr:

Caption:

Path: X:\SD Databases\F&G
Street\Database\Pictures\Square 0777\
File: 312-310_G_Street_NE_rear_looking_S.jpg

Date:: Photog:

Code:: R: Fr:



PHOTOS - B/W OR NON-DIGITIZED

| Photo Code | Roll | Frame(s) | Date | Photographer | Caption |
|------------|------|----------|------|--------------|---------|
|------------|------|----------|------|--------------|---------|

MISCELLANEOUS NOTES DATA

Notes:

PERMIT DATA

| Permit Issue Date | Number | Type | Remarks |
|-------------------|--------|------|---------|
|-------------------|--------|------|---------|

| | | | |
|------------|------|-------|--|
| 02/18/1907 | 2525 | Build | |
|------------|------|-------|--|

Permit Notes:

BIBLIOGRAPHIC DATA

SIGNIFICANCE DATA

Study Unit

| Code | Criteria |
|------|----------|
|------|----------|

DATA PROCESSING EVENTS DATA

Resource All Data Report

ID Number: 0777-0055

BASICS DATA

ID Number: **0777-0055** Year Built: **1907** Data Source: **Permit**

Number Extended Street Quad Type of Address

308 **G Street** **NE** **Current**

Name(s) Type of Name

Rowhouse, 308 G Street, N.E. **Common**

TaxCode1 TaxCode2 TaxCode3 Type Explain

0777/0055 **Square/Lot** **Current**

STATUS/PURPOSE/USE DATA

Resource Type: **Building** Status Current: **Extant**

Desig. Status: **Historic** Quality:

Purpose: **Rowhouse** Condition: **Good**

Function/Use Start Source Stop Source Explain

Residential (Single-Family) **1907** **Permit** **Historic/Current**

CONSTRUCTION DATA

Construction Event Start Source Stop Source Cost Source

Orig Construction **1907** **Permit** **3000 Permit**

Construction Event Association Associated Name

Orig Construction **Architect** **Poynton, A.M.**

Orig Construction **Builder** **Carmody, J.S.**

Orig Construction **Owner** **Carmody, J.S.**

Construction Notes:

One of six rowhouses constructed from the same permit (#2525). Similar to the two dwellings constructed along 3rd Street, N.E. from the same permit (#2524) and the adjacent four rowhouses to the east from the same permit (#3396).

PEOPLE/EVENTS DATA

Racial Segregation Status:

SETTING/SHAPE/SIZE DATA

Surroundings: **Urban**

Streetscape: **Intact**

Relate to Othr Bldgs: **Row (1 of 6)**

Relate to Street: **Face on Setback Line**

Massing: **Row Building/Canted Bay**

Footprint: **L-Shaped**

Number Stories: **2 plus basement**

Bays Wide: **2**

Height:

Width: **17**

Depth/Length: **35**

SqFt:

Volume:

Lot Width

Lot Depth/Length:

Lot SqFt:

Acreage:

Has Driveway: ☐

Cross Reference Notes:

Outbuilding Type Contributing Status

Shed **Non-Contributing**

Outbuilding Notes:

January 2010: This one-story, one-bay wood-frame shed is located at the northernmost end of the property and was constructed c. 2000. A corrugated metal roof caps the shed. A single-leaf wood door provides access to the alley to the north

STYLE/EXTERIOR DATA

Architectural Style(s)

Classical Revival

Exterior & Architectural Notes:

January 2010: Constructed in 1907 by Joseph M. Carmody from the design of Arthur M. Poynton, this two-story, two-bay Classical Revival-style rowhouse is one of six buildings constructed from the same permit (#2525). Two similar rowhouses from a different permit (#2524) were constructed along 3rd Street, N.E. by the same builder at the same time. The dwelling is constructed of brick and is set on a raised solid concrete foundation. The façade (south elevation) is faced with stretcher-bond brick. A sloping roof caps the dwelling and an ogee molded cornice with modillions and a wide frieze with swag molding finish the roof. The easternmost bay of the first story holds a single-leaf wood door glass inset and a one-light rectangular transom. This opening is highlighted by a rusticated concrete surround. A brick stoop with brick balustrade provides access to the primary entrance. The eastern end bay of the second story holds a 1/1, double-hung, vinyl-sash window highlighted by a rusticated concrete-lug lintel and concrete-lug sill. A three-sided canted bay projects from the westernmost bay of the façade and rises the full height of the dwelling. The bay shares the same material treatment as the main block and is also fenestrated with 1/1, double-hung, vinyl-sash windows with rusticated concrete-lug lintels and concrete-lug sills. The bay is capped with the same cornice and molding as the main block. A continuous brick course runs at sill level beneath the first story openings. The foundation is pierced by window openings with rusticated concrete-lug lintels.

The first story of the rear (north) elevation was partially obscured by the fence. The rear elevation is fenestrated with 1/1, double-hung, vinyl-sash windows with two-course brick segmental arches on the second story. A two-story, two-bay ell extends from the eastern end bay of the rear elevation. Sanborn Fire Insurance Maps indicate that this was an original feature and was probably used as sleeping porches. The porches have since been enclosed and the ell has been parged. A single-leaf door with lights is located in the eastern end bay of the first story. The north elevation of the ell is fenestrated with paired 1/1, double-hung, vinyl-sash windows.

Site Notes:

January 2010: This rowhouse is located on the north side of G Street, N.E. and is set back approximately ten feet from the brick sidewalk. The dwelling is adjacent to 306 G Street, N.E. to the west and 310 G Street, N.E. to the east. The dwelling is sited on a flat raised lot with immature shrubs and is bordered by a rough-cut stone retaining wall. Brick steps with metal hand rails lead from the sidewalk and end at the primary entrance. A small yard and shed enclosed by a wood fence are located at the rear (north) of the dwelling. A brick alley is also located at the rear of the property.

NOTABLE FEATURES DATA

| Component | Feature |
|-----------|---------|
|-----------|---------|

EXTERIOR MATERIALS DATA

| Roof Component | Material | Color | Treatment | Source |
|---------------------|--------------------|---------|-----------------------|--------|
| Sloped | Not Visible | | Not Visible | |
| Wall Component | Material | Color | Treatment | Source |
| Facade | Brick | | Stretcher Bond | |
| Structure Component | Material | Feature | | Source |
| Foundation | Concrete | | | |
| Walls | Brick | | | |

Materials Notes:

| |
|--|
| |
|--|

WINDOW/DOOR/INTERIOR DATA

| Window Location | Aperture Shape | Type | Lights | Material |
|-----------------------|--------------------|-----------------|------------|-------------------|
| Basemt Windows | Rectangular | | 1 | Vinyl |
| Facade | Rectangular | Dbl-Hung | 1/1 | Vinyl |
| Door Location | Aperture Shape | Type | Pamels | Material |
| Main Door | Rectangular | Single | | Wood/Glass |

Notable Interior Plan(s)

Notable Interior Feature(s)

Interior Notes:

| |
|--|
| |
|--|

PLAN/SURVEY/DESIGNATION DATA

Neighborhood: **Capitol Hill**

Historic District(s)

Subdivision:

Ward/ANC:

Zoning:

Contributing:

Designation Event(s)

Survey(s)

Level(s) of Investigation

Capitol Hill F & G Streets (2010)

**Permit Research
Reconnaissance Survey**

PHOTOS - DIGITIZED

Caption:

Path: **X:\SD Databases\F&G
Street\Database\Pictures\Square 0777\
File: 308_G_Street_NE_facade_looking_N.jpg**
Date:: Photog:
Code:: R: Fr:



Caption:

Path: **X:\SD Databases\F&G
Street\Database\Pictures\Square 0777\
File: 308_G_Street_NE_facade_looking_NE.jpg**
Date:: Photog:
Code:: R: Fr:



Caption:

Path: **X:\SD Databases\F&G
Street\Database\Pictures\Square 0777\
File: 308_G_Street_NE_facade_looking_NW.jpg**
Date:: Photog:
Code:: R: Fr:



Caption:

Path: X:\SD Databases\F&G
Street\Database\Pictures\Square 0777\

File: 308_G_Street_NE_rear_looking_SW.jpg

Date:: Photog:

Code:: R: Fr:



Caption:

Path: X:\SD Databases\F&G
Street\Database\Pictures\Square 0777\

File: 308_G_Street_NE_shed_looking_S.jpg

Date:: Photog:

Code:: R: Fr:



Caption:

Path: X:\SD Databases\F&G
Street\Database\Pictures\Square 0777\

File: 308-306_G_Street_NE_rear_looking_S.jpg

Date:: Photog:

Code:: R: Fr:



PHOTOS - B/W OR NON-DIGITIZED

| Photo Code | Roll | Frame(s) | Date | Photographer | Caption |
|------------|------|----------|------|--------------|---------|
|------------|------|----------|------|--------------|---------|

MISCELLANEOUS NOTES DATA

Notes:

PERMIT DATA

| Permit Issue Date | Number | Type | Remarks |
|-------------------|--------|------|---------|
|-------------------|--------|------|---------|

| | | | |
|------------|------|-------|--|
| 02/18/1907 | 2525 | Build | |
|------------|------|-------|--|

Permit Notes:

BIBLIOGRAPHIC DATA

SIGNIFICANCE DATA

Study Unit

DATA PROCESSING EVENTS DATA

Resource All Data Report

ID Number: 0777-0056

BASICS DATA

ID Number: **0777-0056** Year Built: **1907** Data Source: **Permit**

Number Extended Street Quad Type of Address

306 **G Street** **NE** **Current**

Name(s) Type of Name

Rowhouse, 306 G Street, N.E. **Common**

TaxCode1 TaxCode2 TaxCode3 Type Explain

0777/0056 **Square/Lot** **Current**

STATUS/PURPOSE/USE DATA

Resource Type: **Building** Status Current: **Extant**

Desig. Status: **Historic** Quality:

Purpose: **Rowhouse** Condition: **Good**

Function/Use Start Source Stop Source Explain

Residential (Single-Family) **1907** **Permit** **Historic**

Residential (Multi-Family) **Current**

CONSTRUCTION DATA

Construction Event Start Source Stop Source Cost Source

Orig Construction **1907** **Permit** **3000 Permit**

Construction Event Association Associated Name

Orig Construction **Architect** **Poynton, A.M.**

Orig Construction **Builder** **Carmody, J.S.**

Orig Construction **Owner** **Carmody, J.S.**

Construction Notes:

One of six rowhouses constructed from the same permit (#2525). Similar to the two dwellings constructed along 3rd Street, N.E. from the same permit (#2524) and the adjacent four rowhouses to the east from the same permit (#3396).

PEOPLE/EVENTS DATA

Racial Segregation Status:

SETTING/SHAPE/SIZE DATA

Surroundings: **Urban**

Streetscape: **Intact**

Relate to Othr Bldgs: **Row (1 of 6)**

Relate to Street: **Face on Setback Line**

Massing: **Row Building/Canted Bay**

Footprint: **L-Shaped**

Number Stories: **2 plus basement**

Bays Wide: **2**

Height:

Width: **17**

Depth/Length: **35**

SqFt:

Volume:

Lot Width

Lot Depth/Length:

Cross Reference Notes:

| |
|--|
| |
|--|

Outbuilding Type

Contributing Status

Outbuilding Notes:

Lot SqFt:

Acreage:

Has Driveway: ☐

STYLE/EXTERIOR DATA

Architectural Style(s)

Classical Revival

Exterior & Architectural Notes:

January 2010: Constructed in 1907 by Joseph M. Carmody from the design of Arthur M. Poynton, this two-story Classical Revival-style rowhouse is one of six buildings constructed from the same permit (#2525). Two similar dwellings from a different permit (#2524) were constructed along 3rd Street, N.E. by the same builder at the same time. The dwelling is constructed of brick and is set on a raised solid concrete foundation. The façade (south elevation) is faced with stretcher-bond brick. A sloping roof caps the dwelling and an ogee molded cornice with modillions and a wide plain frieze finish the roof. The eastern end bay of the first story holds a single-leaf paneled metal door with an oval light and a blind semicircular transom. This opening is highlighted by a soldier brick semicircular arch with dentil cap, concrete keystone, and rusticated concrete impost with swag. Brick steps with brick wing walls and metal hand rails provide access to a brick stoop with metal balustrade at the primary entrance. The second story holds a 1/1, double-hung, vinyl-sash window with false 6/6 muntins set in a semicircular opening with a concrete-lug sill and semicircular brick arch with keystone. A three-sided canted bay projects from the western end bay of the façade and rises the full height of the dwelling. The bay shares the same material treatment as the main block and is fenestrated with 6/6, double-hung, vinyl-sash windows highlighted by rusticated concrete-lug lintels and concrete-lug sills. A two-course brick sill course runs beneath the first story openings. The foundation is pierced by one-light vinyl windows, possibly fixed, with concrete-lug sills and concrete lintels. Brick steps provide access to a basement entry that holds a single-leaf wood-frame glass door.

The rear (north) elevation was partially obscured by neighboring fences. The main block is fenestrated with 1/1, double-hung, vinyl-sash windows with two-course rowlock brick segmental arches and rowlock brick sill. An original two-story ell extends from the western end bay of the rear elevation. An interior brick chimney with plain cap pierces the roof at the northeast corner of the dwelling. An original two-story wood porch extends from the ell and has been enclosed by vinyl siding. The porch has a shed roof and is fenestrated on the second story with a 1/1, double-hung, vinyl-sash window.

Site Notes:

January 2010: This dwelling is located on the north side of G Street, N.E. and is adjacent to 304 G Street, N.E. and 308 G Street, N.E. The façade (south elevation) of the dwelling is set back approximately ten feet from the brick sidewalk. The dwelling is sited on a raised, grassy, sloping lot with a stone retaining wall. Brick steps lead from the sidewalk and end at the primary entrance. A small yard enclosed by a wood fence is located at the rear (north) of the dwelling. A brick alley is also located at the rear of the property.

NOTABLE FEATURES DATA

| Component | Feature |
|-----------|---------|
|-----------|---------|

EXTERIOR MATERIALS DATA

| Roof Component | Material | Color | Treatment | Source |
|---------------------|--------------------|---------|-----------------------|--------|
| Sloped | Not Visible | | Not Visible | |
| Wall Component | Material | Color | Treatment | Source |
| Facade | Brick | | Stretcher Bond | |
| Structure Component | Material | Feature | | Source |
| Foundation | Concrete | | | |
| Walls | Brick | | | |

Materials Notes:

WINDOW/DOOR/INTERIOR DATA

| Window Location | Aperture Shape | Type | Lights | Material |
|------------------|--------------------|-----------------|----------------|-------------------|
| Facade | Rectangular | Dbi-Hung | 6/6 | Vinyl |
| Door Location | Aperture Shape | Type | Panels | Material |
| Main Door | Rectangular | Single | Paneled | Wood/Glass |

Notable Interior Plan(s)

Notable Interior Feature(s)

Interior Notes:

| |
|--|
| |
|--|

PLAN/SURVEY/DESIGNATION DATA

Neighborhood: **Capitol Hill**

Historic District(s)

Subdivision:

Ward/ANC:

Zoning:

Designation Event(s)

Contributing:

Survey(s)

Level(s) of Investigation

Capitol Hill F & G Streets (2010)

Permit Research

Reconnaissance Survey

PHOTOS - DIGITIZED

Caption:

Path: **X:\SD Databases\F&G
Street\Database\Pictures\Square 0777**

File: **306_G_Street_NE_facade_looking_NE.JPG**

Date::

Photog:

Code::

R:

Fr:



Caption:

Path: **X:\SD Databases\F&G
Street\Database\Pictures\Square 0777**

File: **306_G_Street_NE_facade_looking_NW.jpg**


Date::

Photog:

Code::

R:

Fr:



Caption:

Path: **X:\SD Databases\F&G
Street\Database\Pictures\Square 0777**

File: **308-306_G_Street_NE_rear_looking_S.jpg**

Date::

Photog:

Code::

R:

Fr:



Caption:

Path: X:\SD Databases\F&G
Street\Database\Pictures\Square 0777\
File: 306-302_G_Street_NE_rear_looking_SW.jpg
Date:: Photog:
Code:: R: Fr:



PHOTOS - B/W OR NON-DIGITIZED

| Photo Code | Roll | Frame(s) | Date | Photographer | Caption |
|------------|------|----------|------|--------------|---------|
|------------|------|----------|------|--------------|---------|

MISCELLANEOUS NOTES DATA

Notes:

PERMIT DATA

| Permit Issue Date | Number | Type | Remarks |
|-------------------|--------|-------|---------|
| 02/18/1907 | 2525 | Build | |

Permit Notes:

BIBLIOGRAPHIC DATA

SIGNIFICANCE DATA

Study Unit

| Code | Criteria |
|------|----------|
|------|----------|

DATA PROCESSING EVENTS DATA

Resource All Data Report

ID Number: 0777-0057

BASICS DATA

ID Number: **0777-0057** Year Built: **1907** Data Source: **Permit**

Number Extended Street Quad Type of Address

304 **G Street** **NE** **Current**

Name(s) Type of Name

Rowhouse, 304 G Street, N.E. **Common**

TaxCode1 TaxCode2 TaxCode3 Type Explain

0777/0057 **Square/Lot** **Current**

STATUS/PURPOSE/USE DATA

Resource Type: **Building** Status Current: **Extant**

Desig. Status: **Historic** Quality:

Purpose: **Rowhouse** Condition: **Good**

Function/Use Start Source Stop Source Explain

Residential (Single-Family) **1907** **Permit** **Historic/Current**

CONSTRUCTION DATA

Construction Event Start Source Stop Source Cost Source

Orig Construction **1907** **Permit** **3000 Permit**

Construction Event Association Associated Name

Orig Construction **Architect** **Poynton, A.M.**

Orig Construction **Builder** **Carmody, J.S.**

Orig Construction **Owner** **Carmody, J.S.**

Construction Notes:

One of six rowhouses constructed from the same permit (#2525). Similar to the two dwellings constructed along 3rd Street, N.E. from the same permit (#2524) and the adjacent four rowhouses to the east from the same permit (#3396).

PEOPLE/EVENTS DATA

Racial Segregation Status:

SETTING/SHAPE/SIZE DATA

Surroundings: **Urban**

Streetscape: **Intact**

Relate to Othr Bldgs: **Row (1 of 6)**

Relate to Street: **Face on Setback Line**

Massing: **Row Building/Canted Bay**

Footprint: **L-Shaped**

Number Stories: **2 plus basement**

Bays Wide: **2**

Height:

Width: **17**

Depth/Length: **35**

SqFt:

Volume:

Lot Width

Lot Depth/Length:

Lot SqFt:

Acreage:

Has Driveway: ☐

Cross Reference Notes:

Outbuilding Type

Contributing Status

Outbuilding Notes:

STYLE/EXTERIOR DATA

Architectural Style(s)

Classical Revival

Exterior & Architectural Notes:

January 2010: Constructed in 1907 by Joseph M. Carmody from the design of Arthur M. Poynton, this two-story, two-bay Classical Revival-style rowhouse is one of six buildings constructed from the same permit (#2525). Two similar rowhouses from a different permit (#2524) were constructed along 3rd Street, N.E. by the same builder at the same time. The dwelling is constructed of brick and is set on a raised solid concrete foundation. The façade (south elevation) is faced with stretcher-bond brick. A sloping roof caps the dwelling and an ogee molded cornice with modillions and a wide frieze with swag molding finish the roof. The easternmost bay of the first story holds a single-leaf paneled wood door with oval light and a one-light rectangular transom. This opening is highlighted by a rusticated concrete surround. A concrete stoop with brick balustrade leads from the primary entrance to concrete steps with brick wing walls. The eastern end bay of the second story holds a 1/1, double-hung, wood-sash window highlighted by a rusticated concrete-lug lintel and concrete-lug sill. A three-sided canted bay projects from the westernmost bay of the façade and rises the full height of the dwelling. The bay shares the same material treatment as the main block and is fenestrated with 1/1, double-hung, vinyl-sash windows with rusticated concrete-lug lintels and concrete-lug sills. The bay is capped with the same cornice and molding as the main block. A continuous concrete course runs at sill level beneath the first story openings. The foundation is pierced by sliding vinyl windows with rusticated concrete-lug lintels. The rear (north) elevation was obscured by neighboring fences. Brick facing is visible on the second story. The second story is fenestrated by a single-leaf door set in a segmental opening with a brick segmental arch in the western end bay. A 1/1, double-hung, vinyl-sash window set in a segmental arch is located in the eastern end bay. A wood deck with wood balustrade extends from the second story and is supported by square wood posts. A sloped metal roof shelters the deck and is also supported by the wood posts.

Site Notes:

January 2010: This rowhouse is located on the north side of G Street, N.E. and is set back approximately ten feet from the brick sidewalk. The dwelling is adjacent to 302 G Street, N.E. to the west and 306 G Street, N.E. to the east. The dwelling is sited on a flat raised lot with landscaping bordered by a rough-cut stone retaining wall. Concrete steps lead from the sidewalk and end at the primary entrance.

NOTABLE FEATURES DATA

Component

Feature

EXTERIOR MATERIALS DATA

| Roof Component | Material | Color | Treatment | Source |
|---------------------|--------------------|---------|-----------------------|--------|
| Sloped | Not Visible | | Not Visible | |
| Wall Component | Material | Color | Treatment | Source |
| Facade | Brick | | Stretcher Bond | |
| Structure Component | Material | Feature | | Source |
| Foundation | Concrete | | | |
| Walls | Brick | | | |

Materials Notes:

WINDOW/DOOR/INTERIOR DATA

| Window Location | Aperture Shape | Type | Lights | Material |
|------------------|--------------------|-----------------|----------------|-------------------|
| Facade | Rectangular | Dbl-Hung | 1/1 | Vinyl |
| Door Location | Aperture Shape | Type | Panels | Material |
| Main Door | Rectangular | Single | Paneled | Wood/Glass |

Notable Interior Plan(s)

Notable Interior Feature(s)

Interior Notes:

PLAN/SURVEY/DESIGNATION DATA

Neighborhood: **Capitol Hill**

Historic District(s) _____

Subdivision:

Ward/ANC:

Zoning:

Designation Event(s)

Contributing:

Survey(s)

Level(s) of Investigation _____

Capitol Hill F & G Streets (2010)

Permit Research

Reconnaissance Survey

PHOTOS - DIGITIZED

Caption:



Path: **X:\SD Databases\F&G
Street\Database\Pictures\Square 0777**

File: **304_G_Street_NE_facade_looking_N.jpg**

Date:: Photog:

Code:: R: Fr:

Caption:



Path: **X:\SD Databases\F&G
Street\Database\Pictures\Square 0777**

File: **304_G_Street_NE_facade_looking_NE.jpg**

Date:: Photog:

Code:: R: Fr:

Caption:



Path: **X:\SD Databases\F&G
Street\Database\Pictures\Square 0777**

File: **304_G_Street_NE_facade_looking_NW.jpg**

Date:: Photog:

Code:: R: Fr:

Caption:



Path: **X:\SD Databases\F&G
Street\Database\Pictures\Square 0777**

File: **306-302_G_Street_NE_rear_looking_SW.jpg**

Date:: Photog:

Code:: R: Fr:

PHOTOS - B/W OR NON-DIGITIZED

| Photo Code | Roll | Frame(s) | Date | Photographer | Caption |
|------------|------|----------|------|--------------|---------|
|------------|------|----------|------|--------------|---------|

MISCELLANEOUS NOTES DATA

Notes:

| |
|--|
| |
|--|

PERMIT DATA

| Permit Issue Date | Number | Type | Remarks |
|-------------------|--------|-------|---------|
| 02/18/1907 | 2525 | Build | |

Permit Notes:

| |
|--|
| |
|--|

BIBLIOGRAPHIC DATA

SIGNIFICANCE DATA

Study Unit

| |
|--|
| |
|--|

| Code | Criteria |
|------|----------|
|------|----------|

DATA PROCESSING EVENTS DATA

Resource All Data Report

ID Number: 0777-0058

BASICS DATA

ID Number: **0777-0058** Year Built: **1907** Data Source: **Permit**

Number Extended Street Quad Type of Address

302 **G Street** **SE** **Current**

Name(s) Type of Name

Rowhouse, 302 G Street, N.E. **Common**

TaxCode1 TaxCode2 TaxCode3 Type Explain

0777/0058 **Square/Lot** **Current**

STATUS/PURPOSE/USE DATA

Resource Type: **Building** Status Current: **Extant**

Desig. Status: **Historic** Quality:

Purpose: **Rowhouse** Condition: **Good**

Function/Use Start Source Stop Source Explain

Residential (Single-Family) **1907** **Permit** **Historic/Current**

CONSTRUCTION DATA

Construction Event Start Source Stop Source Cost Source

Orig Construction **1907** **Permit** **3000 Permit**

Construction Event Association Associated Name

Orig Construction **Architect** **Poynton, A.M.**

Orig Construction **Builder** **Carmody, J.S.**

Orig Construction **Owner** **Carmody, J.S.**

Construction Notes:

One of six rowhouses constructed from the same permit (#2525). Similar to the two dwellings constructed along 3rd Street, N.E. from the same permit (#2524) and the adjacent four rowhouses to the east from the same permit (#3396).

PEOPLE/EVENTS DATA

Racial Segregation Status:

SETTING/SHAPE/SIZE DATA

Surroundings: **Urban**

Streetscape: **Intact**

Relate to Othr Bldgs: **Row (1 of 6)**

Relate to Street: **Face on Setback Line**

Massing: **Row Building/Canted Bay**

Footprint: **L-Shaped**

Number Stories: **2 plus basement**

Bays Wide: **2**

Height:

Width: **17**

Depth/Length: **35**

SqFt:

Volume:

Lot Width

Lot Depth/Length:

Lot SqFt:

Acreage:

Has Driveway: ☐

Cross Reference Notes:

Outbuilding Type

Contributing Status

Outbuilding Notes:

STYLE/EXTERIOR DATA

Architectural Style(s)

Classical Revival

Exterior & Architectural Notes:

January 2010: Constructed in 1907 by Joseph M. Carmody from the design of Arthur M. Poynton, this two-story Classical Revival-style rowhouse is one of six buildings constructed from the same permit (#2525). Two similar dwellings from a different permit (#2524) were constructed along 3rd Street, N.E. by the same builder at the same time. The dwelling is constructed of brick and is set on a raised solid concrete foundation. The façade (south elevation) is faced with stretcher-bond brick. A sloping roof caps the dwelling and an ogee molded cornice with modillions and a wide plain frieze finish the roof. The eastern end bay of the first story holds a single-leaf wood-frame glass door and a one-light rectangular transom. This opening is highlighted by a rusticated concrete surround with swag. Concrete steps with brick wing walls provide access to a brick porch with brick balustrade and concrete coping at the primary entrance. The second story holds a 1/1, double-hung, vinyl-sash window set in a semicircular opening with a concrete-lug sill and semicircular brick arch with keystone. A three-sided canted bay projects from the western end bay of the façade and rises the full height of the dwelling. The bay shares the same material treatment as the main block and is fenestrated with 1/1, double-hung, vinyl-sash windows highlighted by rusticated concrete-lug lintels and concrete-lug sills. A two-course brick sill course runs beneath the first story openings. The foundation is pierced by openings, possibly fixed, with concrete-lug sills and concrete lintels.

The rear (north) elevation is fenestrated with 1/1, double-hung, vinyl-sash windows with brick segmental arches. A single-leaf door with a segmental brick arch is located on the second story. A two-story wood porch with square wood posts and balustrade and shed roof extends from the rear elevation. The first story was obscured by wood lattice.

Site Notes:

January 2010: This dwelling is located on the north side of G Street, N.E. and is adjacent to 701 3rd Street, N.E. and 304 G Street, N.E. The façade (south elevation) of the dwelling is set back approximately ten feet from the brick sidewalk. The dwelling is sited on a sloping lot with mature and immature shrubs. The yard is bordered by a metal bow and picket fence. Concrete steps lead from the sidewalk and end at the primary entrance.

NOTABLE FEATURES DATA

| Component | Feature |
|-----------|---------|
|-----------|---------|

EXTERIOR MATERIALS DATA

| Roof Component | Material | Color | Treatment | Source |
|---------------------|--------------------|---------|-----------------------|--------|
| Sloped | Not Visible | | Not Visible | |
| Wall Component | Material | Color | Treatment | Source |
| Facade | Brick | | Stretcher Bond | |
| Structure Component | Material | Feature | | Source |
| Foundation | Concrete | | | |
| Walls | Brick | | | |

Materials Notes:

WINDOW/DOOR/INTERIOR DATA

| Window Location | Aperture Shape | Type | Lights | Material |
|------------------|--------------------|-----------------|------------|-------------------|
| Facade | Rectangular | Dbl-Hung | 1/1 | Vinyl |
| Door Location | Aperture Shape | Type | Panels | Material |
| Main Door | Rectangular | Single | | Wood/Glass |

Notable Interior Plan(s)

Notable Interior Feature(s)

Interior Notes:

PLAN/SURVEY/DESIGNATION DATA

Neighborhood: **Capitol Hill**

Historic District(s)

Subdivision:

Ward/ANC:

Zoning:

Contributing:

Designation Event(s)

Survey(s)

Level(s) of Investigation

Capitol Hill F & G Streets (2010)


Permit Research

Reconnaissance Survey

PHOTOS - DIGITIZED

Caption:

Path: **X:\SD Databases\F&G
Street\Database\Pictures\Square 0777\
File: 302_G_Street_NE_facade_looking_N.JPG**
Date:: Photog:
Code:: R: Fr:



Caption:

Path: **X:\SD Databases\F&G
Street\Database\Pictures\Square 0777\
File: 302_G_Street_NE_facade_looking_NE.JPG**
Date:: Photog:
Code:: R: Fr:



Caption:

Path: **X:\SD Databases\F&G
Street\Database\Pictures\Square 0777\
File: 302_G_Street_NE_facade_looking_NW.jpg**
Date:: Photog:
Code:: R: Fr:



Caption:

Path: **X:\SD Databases\F&G
Street\Database\Pictures\Square 0777\
File: 302_G_Street_NE_rear_looking_SE(A).jpg**
Date:: Photog:
Code:: R: Fr:



PHOTOS - B/W OR NON-DIGITIZED

| | | | | | |
|------------|------|----------|------|--------------|---------|
| Photo Code | Roll | Frame(s) | Date | Photographer | Caption |
|------------|------|----------|------|--------------|---------|

MISCELLANEOUS NOTES DATA

Notes:

| |
|--|
| |
|--|

PERMIT DATA

| Permit Issue Date | Number | Type | Remarks |
|-------------------|--------|-------|---------|
| 02/18/1907 | 2525 | Build | |

Permit Notes:

| |
|--|
| |
|--|

BIBLIOGRAPHIC DATA

SIGNIFICANCE DATA

Study Unit

| | |
|------|----------|
| Code | Criteria |
|------|----------|

DATA PROCESSING EVENTS DATA

Resource All Data Report

ID Number: 0777-0059

BASICS DATA

ID Number: **0777-0059** Year Built: **1907** Data Source: **Permit**

Number Extended Street Quad Type of Address

701 **3rd Street** **NE Current**
300 **G Street** **NE Original**

Name(s) Type of Name

Rowhouse, 701 3rd Street, N.E. **Common**

TaxCode1 TaxCode2 TaxCode3 Type Explain

0777/0059 **Square/Lot** **Current**

STATUS/PURPOSE/USE DATA

Resource Type: **Building** Status Current: **Extant**
Desig. Status: **Historic** Quality:
Purpose: **Rowhouse** Condition: **Good**

Function/Use Start Source Stop Source Explain

Residential (Single-Family) **1907** **Permit** **Historic**
Residential (Multi-Family) **Current**

CONSTRUCTION DATA

Construction Event Start Source Stop Source Cost Source

Orig Construction **1907** **Permit** **3000 Permit**

Construction Event Association Associated Name

Orig Construction **Architect** **Poynton, A.M.**
Orig Construction **Builder** **Carmody, J.S.**
Orig Construction **Owner** **Carmody, J.S.**

Construction Notes:

One of six rowhouses constructed from the same permit (#2525). Similar to the two dwellings constructed along 3rd Street, N.E. from the same permit (#2524) and the adjacent four rowhouses to the east from the same permit (#3396).

PEOPLE/EVENTS DATA

Racial Segregation Status:

SETTING/SHAPE/SIZE DATA

Surroundings: **Urban**
Streetscape: **Intact**
Relate to Othr Bldgs: **Row Corner (1 of 6)**
Relate to Street: **Face on Setback Line**
Massing: **Row Building/Multiple Bays**
Footprint: **Rectangular (w/ side bays)**

Number Stories: **2 plus basement**

Bays Wide: **4**

Height:

Width: **17**

Depth/Length: **35**

SqFt:

Volume:

Lot Width

Lot Depth/Length:

Cross Reference Notes:

Outbuilding Type

Contributing Status

Outbuilding Notes:

Lot SqFt:

Acreage:

Has Driveway: ☐

STYLE/EXTERIOR DATA

Architectural Style(s)

Classical Revival

Exterior & Architectural Notes:

January 2010: Constructed in 1907 by Joseph M. Carmody from the design of Arthur M. Poynton, this two-story Classical Revival-style, end-unit rowhouse is one of six buildings constructed from the same permit (#2525). Two similar dwellings from a different permit (#2524) were constructed along 3rd Street, N.E. by the same builder at the same time. The dwelling is constructed of brick and is set on a raised solid concrete foundation. The façade (west elevation) is faced with stretcher-bond brick. A sloping roof caps the dwelling and an ogee molded cornice with modillions and a wide frieze with swag molding finish the roof. A central bay of the first story holds a single-leaf paneled wood door and a one-light rectangular transom. This opening is highlighted by a rusticated concrete surround. Brick steps with brick wing walls and metal hand rails provide access to a brick porch with brick balustrade at the primary entrance. A three-sided rectangular bay projects from the façade and rises the full height of the dwelling. The bay shares the same material treatment as the main block and features chamfered corners with corbelling and is capped with the same cornice and molding as the main block. A pentagonal tower with a pyramidal slate shingle roof is located in the southernmost bay of the façade. This tower received the same material treatment as the main block. The dwelling is fenestrated with 1/1, double-hung windows highlighted by rusticated concrete-lug lintels and concrete-lug sills. The first story openings hold vinyl-sash windows, and the second story openings hold wood- and vinyl-sash windows. A two-course brick sill course runs beneath the first story openings. The foundation is fenestrated in the same manner as the main block. The basement has been altered to serve as livable space.

The rear (north) elevation has been faced with stucco on the basement level and first story. A single-leaf, paneled metal door is located in the western end bay of the basement level and a 1/1, double-hung, vinyl-sash window is located in the eastern end bay. These openings are sheltered by a metal roof created by the porch on the first story. The porch is supported by circular metal posts that rise the full height of the dwelling and support a porch on the second story as well. Metal steps with metal hand rails lead from the basement level to the porch on the first story. The porch has a square metal baluster. A single-leaf door is located in the western end bay of the first story and a 1/1, double-hung, vinyl-sash window with a concrete sill is located in the eastern end bay. The porch has a metal roof created by the porch on the second story. An opening in the western end bay of the second story holds a vinyl sliding door. A 1/1, double-hung, vinyl-sash window set in a segmental opening with a brick segmental arch is located in the eastern end bay. The sloped roof of the dwelling extends to shelter the porch on the second story and is supported by the circular metal posts.

The side (south) elevation received the same material treatment and fenestration as the main block.

Site Notes:

January 2010: This dwelling is located on the east side of 3rd Street, N.E. on the corner of 3rd Street, N.E. and G Street, N.E. The façade (west elevation) of the dwelling is set back approximately ten feet from the brick sidewalk. The side (east) elevation of the dwelling is adjacent to 302 G Street, N.E. The dwelling is sited on a sloping, grassy corner lot with mature and immature shrubs. The yard wraps around to the side (south) elevation and is bordered by a low concrete retaining wall and metal hairpin and milled point fence. Brick steps with brick wing walls and metal hand rails lead from the sidewalk and end at the primary entrance. A small sunken patio is located at the rear (north) of the dwelling.

NOTABLE FEATURES DATA

Component

Feature

EXTERIOR MATERIALS DATA

| Roof Component | Material | Color | Treatment | Source |
|---------------------|--------------------|---------|-----------------------|--------|
| Sloped | Not Visible | | Not Visible | |
| Wall Component | Material | Color | Treatment | Source |
| Facade | Brick | | Stretcher Bond | |
| Structure Component | Material | Feature | | Source |
| Foundation | Concrete | | | |
| Walls | Brick | | | |

Materials Notes:

WINDOW/DOOR/INTERIOR DATA

| Window Location | Aperture Shape | Type | Lights | Material |
|-----------------------|--------------------|-----------------|----------------|--------------|
| Basemt Windows | Rectangular | Dbl-Hung | 1/1 | Vinyl |
| Facade | Rectangular | Dbl-Hung | 1/1 | Wood |
| Facade | Rectangular | Dbl-Hung | 1/1 | Vinyl |
| Door Location | Aperture Shape | Type | Panels | Material |
| Main Door | Rectangular | Single | Paneled | Wood |

Notable Interior Plan(s) _____

Notable Interior Feature(s) _____

Interior Notes:

PLAN/SURVEY/DESIGNATION DATA

| | |
|--|---------------------------------|
| Neighborhood: Capitol Hill | Historic District(s) _____ |
| Subdivision: _____ | |
| Ward/ANC: _____ | |
| Zoning: _____ | Designation Event(s) _____ |
| Contributing: _____ | |
| Survey(s) _____ | Level(s) of Investigation _____ |
| Capitol Hill F & G Streets (2010) | Permit Research |
| | Reconnaissance Survey |

PHOTOS - DIGITIZED

Caption:

Path: **X:\SD Databases\F&G
Street\Database\Pictures\Square 0777**
File: **701_3rd_Street_NE_entrance_looking_E.jpg**
Date:: Photog:
Code:: R: Fr:



Caption:

Path: **X:\SD Databases\F&G
Street\Database\Pictures\Square 0777**
File: **701_3rd_Street_NE_entrance_looking_SE.jpg**
Date:: Photog:
Code:: R: Fr:



Caption:

Path: **X:\SD Databases\F&G
Street\Database\Pictures\Square 0777**
File: **701_3rd_Street_NE_facade_looking_E.jpg**

Date:: Photog:
Code:: R: Fr:



Caption:

Path: **X:\SD Databases\F&G
Street\Database\Pictures\Square 0777**
File: **701_3rd_Street_NE_rear&facade_looking_SE.jpg**

Date:: Photog:
Code:: R: Fr:



Caption:

Path: **X:\SD Databases\F&G
Street\Database\Pictures\Square 0777**
File: **701_3rd_Street_NE_rear_looking_SE(A).jpg**

Date:: Photog:
Code:: R: Fr:



Caption:

Path: **X:\SD Databases\F&G
Street\Database\Pictures\Square 0777**
File: **701_3rd_Street_NE_rear_looking_SE.jpg**

Date:: Photog:
Code:: R: Fr:



Caption:

Path: **X:\SD Databases\F&G
Street\Database\Pictures\Square 0777**
File: **701_3rd_Street_NE_side_looking_NE.jpg**

Date:: Photog:
Code:: R: Fr:



PHOTOS - B/W OR NON-DIGITIZED

| | | | | | |
|------------|------|----------|------|--------------|---------|
| Photo Code | Roll | Frame(s) | Date | Photographer | Caption |
|------------|------|----------|------|--------------|---------|

MISCELLANEOUS NOTES DATA

Notes:

PERMIT DATA

| | | | |
|-------------------|--------|-------|---------|
| Permit Issue Date | Number | Type | Remarks |
| 02/18/1907 | 2525 | Build | |

Permit Notes:

BIBLIOGRAPHIC DATA

SIGNIFICANCE DATA

Study Unit

| | |
|------|----------|
| Code | Criteria |
|------|----------|

DATA PROCESSING EVENTS DATA

Resource All Data Report

ID Number: 0777-0060

BASICS DATA

ID Number: **0777-0060** Year Built: **1907** Data Source: **Permit**

Number Extended Street Quad Type of Address

709 **3rd Street** **NE** **Current**

Name(s) Type of Name

Single Dwelling, 709 3rd Street, N.E. **Common**

TaxCode1 TaxCode2 TaxCode3 Type Explain

0777/0060 **Square/Lot** **Current**

STATUS/PURPOSE/USE DATA

Resource Type: **Building** Status Current: **Extant**

Desig. Status: **Historic** Quality:

Purpose: **Residential** Condition: **Good**

Function/Use Start Source Stop Source Explain

Residential (Single-Family) **1907** **Permit** **Historic/Current**

CONSTRUCTION DATA

Construction Event Start Source Stop Source Cost Source

Addition (Rear) **c. 1970s** **Sanborn Map**

Orig Construction **1907** **Permit** **3000 Permit**

Construction Event Association Associated Name

Orig Construction **Architect** **Poynton, A.M.**

Orig Construction **Builder** **Carmody, J.S.**

Orig Construction **Owner** **Carmody, J.S.**

Construction Notes:

One of two dwellings constructed from the same permit (#2524). Similar to the ten rowhouses constructed along G Street, N.E. from permits #2525 and #3396.

PEOPLE/EVENTS DATA

Racial Segregation Status:

SETTING/SHAPE/SIZE DATA

Surroundings: **Urban**

Streetscape: **Intact**

Relate to Othr Bldgs: **Attached-Row-End**

Relate to Street: **Face on Setback Line**

Massing: **Row Building/Canted Bay**

Footprint: **L-Shaped**

Number Stories: **2 plus basement**

Bays Wide: **2**

Height:

Width: **17**

Depth/Length: **35**

SqFt:

Volume:

Lot Width

Lot Depth/Length:

Cross Reference Notes:

Outbuilding Type

Contributing Status

Outbuilding Notes:

Lot SqFt:

Acreage:

Has Driveway: ☐

STYLE/EXTERIOR DATA

Architectural Style(s)

Classical Revival

Exterior & Architectural Notes:

January 2010: Constructed in 1907 by Joseph M. Carmody from the design of Arthur M. Poynton, this two-story, two-bay Classical Revival-style single-family dwelling is one of two buildings constructed from the same permit (#2524). Six similar rowhouses from a different permit (#2525) were constructed along G Street, N.E. by the same builder at the same time. The dwelling is constructed of five course American-bond brick and is set on a raised solid concrete foundation. The façade (west elevation) is faced with stretcher-bond brick. A sloping roof caps the dwelling and an ogee molded cornice with modillions and a wide plain frieze finish the roof. The northernmost bay of the first story holds a single-leaf paneled wood door and a one-light semicircular transom. This opening is highlighted by a semicircular soldier brick arch with a dentil cap and rusticated concrete imposts. The arch also has a concrete keystone. A stoop with brick balustrade and concrete coping is set on brick posts outside the main entrance. Concrete steps with brick wing walls finish the entry. The northernmost bay of the second story holds a 1/1, double-hung, wood-sash round-headed window highlighted by a concrete-lug sill and semicircular soldier brick arch with concrete keystone. A three-sided canted bay projects from the southernmost bay of the façade and rises the full height of the dwelling. The bay shares the same material treatment as the main block and is fenestrated with 1/1, double-hung, vinyl-sash windows with concrete-lug sills and rusticated concrete-lug lintels. The bay is capped with the same cornice and molding as the main block. A two-course brick sill course runs beneath the first story openings. The foundation is pierced by 1/1, double-hung, vinyl-sash windows with rusticated concrete-lug lintels. A single-leaf wood and glass basement door is located beneath the steps to the primary entrance. Steps lead from the basement door up to the main brick walkway. The side (south) elevation is fenestrated with 1/1, double-hung, vinyl-sash windows set in segmental openings with concrete-lug sills and segmental brick arches. A large glass block window is also located on the first story of the easternmost bay of the elevation. An interior brick chimney with plain brick cap pierces the roof in the western bay of the elevation. A two-story, two-bay addition extends from the rear (east) elevation where an original ell was previously located. The brick addition is fenestrated with a single-leaf wood door with glass and a rectangular one-light transom with rowlock brick segmental arch located in the northern end bay. A 1/1, double-hung, vinyl-sash window with rowlock brick segmental arch in the southern end bay. A second story wood-frame porch is faced with plywood siding and is supported by square wood posts. The addition has a shed roof and is fenestrated with paired 1/1, double-hung, vinyl-sash windows.

Site Notes:

January 2010: This single dwelling is located on the east side of 3rd Street, N.E. and is set back approximately ten feet from the brick sidewalk. The dwelling is adjacent to 711 3rd Street, N.E. to the north. The dwelling is sited on a sloping lot planted with mature shrubs and foundation plantings and enclosed by a metal bow and picket fence. A concrete walkway leads from the sidewalk and ends at the primary entrance. A small yard enclosed by a wood fence and a brick alleyway are located at the rear (east) of the dwelling. A concrete walkway runs parallel to the south (side) elevation and provides access to the rear elevation.

NOTABLE FEATURES DATA

| Component | Feature |
|-----------|---------|
|-----------|---------|

EXTERIOR MATERIALS DATA

| Roof Component | Material | Color | Treatment | Source |
|---------------------|--------------------|---------|-----------------------|--------|
| Sloped | Not Visible | | Not Visible | |
| Wall Component | Material | Color | Treatment | Source |
| Facade | Brick | | Stretcher Bond | |
| Structure Component | Material | Feature | | Source |
| Foundation | Concrete | | | |
| Walls | Brick | | | |

Materials Notes:

WINDOW/DOOR/INTERIOR DATA

| Window Location | Aperture Shape | Type | Lights | Material |
|--------------------------|--------------------|-----------------------------|----------------|--------------|
| Facade | Rectangular | Dbl-Hung | 1/1 | Vinyl |
| Door Location | Aperture Shape | Type | Panels | Material |
| Main Door | Rectangular | Single | Paneled | Wood |
| Notable Interior Plan(s) | | Notable Interior Feature(s) | | |

Interior Notes:

PLAN/SURVEY/DESIGNATION DATA

| | |
|--|--|
| Neighborhood: Capitol Hill | Historic District(s) |
| Subdivision: | |
| Ward/ANC: | |
| Zoning: | Designation Event(s) |
| Contributing: | |
| Survey(s) | Level(s) of Investigation |
| Capitol Hill F & G Streets (2010) | Permit Research Reconnaissance Survey |

PHOTOS - DIGITIZED

Caption:

Path: **X:\SD Databases\F&G Street\Database\Pictures\Square 0777**
File: **709_3rd_Street_NE_facade_looking_NE (2).JPG**
Date:: Photog:
Code:: R: Fr:



Caption:

Path: **X:\SD Databases\F&G Street\Database\Pictures\Square 0777**
File: **709_3rd_Street_NE_facade_looking_NE.jpg**
Date:: Photog:
Code:: R: Fr:



Caption:

Path: X:\SD Databases\F&G
Street\Database\Pictures\Square 0777\
File: 709_3rd_Street_NE_facade_looking_SE.JPG

Date:: Photog:

Code:: R: Fr:



Caption:

Path: X:\SD Databases\F&G
Street\Database\Pictures\Square 0777\
File: 709_3rd_Street_NE_rear_looking_W.jpg

Date:: Photog:

Code:: R: Fr:



PHOTOS - B/W OR NON-DIGITIZED

| Photo Code | Roll | Frame(s) | Date | Photographer | Caption |
|------------|------|----------|------|--------------|---------|
|------------|------|----------|------|--------------|---------|

MISCELLANEOUS NOTES DATA

Notes:

PERMIT DATA

| Permit Issue Date | Number | Type | Remarks |
|-------------------|--------|-------|---------|
| 02/18/1907 | 2524 | Build | |

Permit Notes:

BIBLIOGRAPHIC DATA

SIGNIFICANCE DATA

Study Unit

| Code | Criteria |
|------|----------|
|------|----------|

DATA PROCESSING EVENTS DATA

Resource All Data Report

ID Number: 0777-0061

BASICS DATA

ID Number: **0777-0061** Year Built: **1907** Data Source: **Permit**

Number Extended Street Quad Type of Address

711 **3rd Street** **NE** **Current**

Name(s) Type of Name

Single Dwelling, 711 3rd Street, N.E. **Common**

TaxCode1 TaxCode2 TaxCode3 Type Explain

0777/0061 **Square/Lot** **Current**

STATUS/PURPOSE/USE DATA

Resource Type: **Building** Status Current: **Extant**

Desig. Status: **Historic** Quality:

Purpose: **Residential** Condition: **Fair**

Function/Use Start Source Stop Source Explain

Residential (Single-Family) **1907** **Permit** **Historic/Current**

CONSTRUCTION DATA

Construction Event Start Source Stop Source Cost Source

Orig Construction **1907** **Permit** **3000 Permit**

Construction Event Association Associated Name

Orig Construction **Architect** **Poynton, A.M.**

Orig Construction **Builder** **Carmody, J.S.**

Orig Construction **Owner** **Carmody, J.S.**

Construction Notes:

One of two dwellings constructed from the same permit (#2524). Similar to the ten rowhouses constructed along G Street, N.E. from permits #2525 and #3396.

PEOPLE/EVENTS DATA

Racial Segregation Status:

SETTING/SHAPE/SIZE DATA

Surroundings: **Urban**

Streetscape: **Intact**

Relate to Othr Bldgs: **Attached**

Relate to Street: **Face on Setback Line**

Massing: **Row Building/Canted Bay**

Footprint: **L-Shaped**

Number Stories: **2 plus basement**

Bays Wide: **2**

Height:

Width: **17**

Depth/Length: **35**

SqFt:

Volume:

Lot Width

Lot Depth/Length:

Lot SqFt:

Acreage:

Has Driveway: ☐

Cross Reference Notes:

Outbuilding Type

Contributing Status

Outbuilding Notes:

STYLE/EXTERIOR DATA

Architectural Style(s)

Classical Revival

Exterior & Architectural Notes:

January 2010: Constructed in 1907 by Joseph M. Carmody from the design of Arthur M. Poynton, this two-story, two-bay Classical Revival-style single-family dwelling is one of two buildings constructed from the same permit (#2524). Six similar rowhouses from a different permit (#2525) were constructed along G Street, N.E. by the same builder at the same time. The dwelling is constructed of brick and is set on a raised solid concrete foundation. The façade (west elevation) is faced with stretcher-bond brick. A sloping roof caps the dwelling and an ogee molded cornice with modillions and a wide frieze with swag molding finish the roof. The northernmost bay of the first story holds a single-leaf flush wood door with lights and a one-light rectangular transom. This opening is highlighted by a rusticated concrete surround. A metal awning supported by a metal post shelters the primary entrance and brick stoop. The stoop has brick balustrade. Brick steps with brick wing walls provide access to the primary entrance. The northernmost bay of the second story holds a 1/1, double-hung, wood-sash window highlighted by a rusticated concrete-lug lintel and concrete-lug sill. A three-sided canted bay projects from the southernmost bay of the façade and rises the full height of the dwelling. The bay shares the same material treatment and fenestration as the main block. The bay is capped with the same cornice and molding as the main block. A two-course brick sill course runs beneath the first story openings. The foundation is pierced by sliding vinyl windows with rusticated concrete-lug lintels. A basement door is located beneath the steps to the primary entrance. Steps lead from the basement door up to the main brick walkway.

A two-story, two-bay ell extends from the southernmost bay of the rear (east) elevation and was likely an original sleeping porch that has since been enclosed. The addition is faced with vinyl siding and a single-leaf paneled metal door with semicircular light is located in the southernmost end bay. The addition is fenestrated with paired and single 1/1, double-hung, vinyl-sash windows with false muntins.

Site Notes:

January 2010: This single dwelling is located on the east side of 3rd Street, N.E. and is set back approximately ten feet from the brick sidewalk. The dwelling is adjacent to 715 3rd Street, N.E. to the north and 709 3rd Street, N.E. to the south. The dwelling is sited on a flat, slightly raised lot bordered by a low concrete and brick retaining wall. Brick steps and a brick walkway lead from the sidewalk and end at the primary entrance. A small yard enclosed by a wood fence and a brick alleyway are located at the rear (east) of the dwelling.

NOTABLE FEATURES DATA

| Component | Feature |
|-----------|---------|
|-----------|---------|

EXTERIOR MATERIALS DATA

| Roof Component | Material | Color | Treatment | Source |
|---------------------|--------------------|---------|-----------------------|--------|
| Sloped | Not Visible | | Not Visible | |
| Wall Component | Material | Color | Treatment | Source |
| Facade | Brick | | Stretcher Bond | |
| Structure Component | Material | Feature | | Source |
| Foundation | Concrete | | | |
| Walls | Brick | | | |

Materials Notes:

WINDOW/DOOR/INTERIOR DATA

| Window Location | Aperture Shape | Type | Lights | Material |
|-----------------------|--------------------|-----------------|------------|-------------------|
| Basemt Windows | Rectangular | Sliding | | Vinyl |
| Facade | Rectangular | Dbl-Hung | 1/1 | Wood |
| Door Location | Aperture Shape | Type | Panels | Material |
| Main Door | Rectangular | Single | | Wood/Glass |

Notable Interior Plan(s)

Notable Interior Feature(s)

Interior Notes:

PLAN/SURVEY/DESIGNATION DATA

Neighborhood: **Capitol Hill**

Historic District(s)

Subdivision:

Ward/ANC:

Zoning:

Designation Event(s)

Contributing:

Survey(s)

Level(s) of Investigation

Capitol Hill F & G Streets (2010)

**Permit Research
Reconnaissance Survey**

PHOTOS - DIGITIZED

Caption:

Path: **X:\SD Databases\F&G**

Street\Database\Pictures\Square 0777

File: **711_3rd_Street_NE_facade_looking_E.jpg**

Date:: Photog:

Code:: R: Fr:



Caption:

Path: **X:\SD Databases\F&G**

Street\Database\Pictures\Square 0777

File: **711_3rd_Street_NE_facade_looking_ENE.jpg**

Date:: Photog:

Code:: R: Fr:



Caption:

Path: **X:\SD Databases\F&G**

Street\Database\Pictures\Square 0777

File: **711_3rd_Street_NE_rear_looking_W.jpg**

Date:: Photog:

Code:: R: Fr:



PHOTOS - B/W OR NON-DIGITIZED

| Photo Code | Roll | Frame(s) | Date | Photographer | Caption |
|------------|------|----------|------|--------------|---------|
|------------|------|----------|------|--------------|---------|

MISCELLANEOUS NOTES DATA

Notes:

PERMIT DATA

| Permit Issue Date | Number | Type | Remarks |
|-------------------|--------|-------|---------|
| 02/18/1907 | 2524 | Build | |

Permit Notes:

BIBLIOGRAPHIC DATA

SIGNIFICANCE DATA

Study Unit

| Code | Criteria |
|------|----------|
|------|----------|

DATA PROCESSING EVENTS DATA

Resource All Data Report

ID Number: 0777-0063

BASICS DATA

ID Number: **0777-0063** Year Built: **1907** Data Source: **Permit**

Number Extended Street Quad Type of Address

318 **G Street** **NE** **Current**

Name(s) Type of Name

Rowhouse, 318 G Street, N.E. **Common**

TaxCode1 TaxCode2 TaxCode3 Type Explain

0777/0063 **Square/Lot** **Current**

STATUS/PURPOSE/USE DATA

Resource Type: **Building** Status Current: **Extant**

Desig. Status: **Historic** Quality:

Purpose: **Rowhouse** Condition: **Good**

Function/Use Start Source Stop Source Explain

Residential (Single-Family) **1907** **Permit** **Historic/Current**

CONSTRUCTION DATA

Construction Event Start Source Stop Source Cost Source

Orig Construction **1907** **Permit** **3000 Permit**

Construction Event Association Associated Name

Orig Construction **Architect** **Poynton, A.M.**

Orig Construction **Builder** **Carmody, J.S.**

Orig Construction **Owner** **Carmody, J.S.**

Construction Notes:

One of four rowhouses constructed from the same permit (#3396). Similar to the two dwellings constructed along 3rd Street, N.E. from the same permit (#2524) and the adjacent six rowhouses to the west from the same permit (#2525).

PEOPLE/EVENTS DATA

Racial Segregation Status:

SETTING/SHAPE/SIZE DATA

Surroundings: **Urban**

Streetscape: **Intact**

Relate to Othr Bldgs: **Row (1 of 4)**

Relate to Street: **Face on Setback Line**

Massing: **Row Building/Canted Bay**

Footprint: **L-Shaped**

Number Stories: **2 plus basement**

Bays Wide: **2**

Height:

Width: **16**

Depth/Length: **35**

SqFt:

Volume:

Lot Width

Lot Depth/Length:

Cross Reference Notes:

Outbuilding Type

Garage

Contributing Status

Non-Contributing

Outbuilding Notes:

Lot SqFt:
Acreage:
Has Driveway: ☐

January 2010: A one-story, one-bay concrete block garage is located at the northeast corner of the property and was constructed c. 1985. This structure is faced with vertical wood siding and has a sloping roof. A roll-up paneled metal garage door is located on the north elevation. A metal roof caps the structure.

STYLE/EXTERIOR DATA

Architectural Style(s)

Classical Revival

Exterior & Architectural Notes:

January 2010: Constructed in 1907 by Joseph M. Carmody from the design of Arthur M. Poynton, this two-story, two-bay Classical Revival-style rowhouse is one of four buildings constructed from the same permit (#3396). Eight similar rowhouses from different permits (#2524 and #2525) were constructed along 3rd and G Streets, N.E. by the same builder at the same time. The dwelling is constructed of brick and is set on a raised solid concrete foundation. The façade (south elevation) is faced with stretcher-bond brick. A sloping roof caps the dwelling and an ogee molded cornice with modillions and a plain wide frieze finish the roof. The easternmost bay of the first story holds a single-leaf paneled wood door with inset glass panel and a one-light rectangular transom. This opening is highlighted by a rusticated concrete surround. A brick stoop with brick balustrade provides access to brick steps with brick wing walls in the eastern end bay. The eastern end bay of the second story holds a 1/1, double-hung, vinyl-sash window highlighted by a semicircular soldier brick segmental arch with keystone. A three-sided canted bay projects from the westernmost bay of the façade and rises the full height of the dwelling. The bay shares the same material treatment as the main block and is fenestrated with 1/1, double-hung, vinyl-sash windows with rusticated concrete-lug lintels and concrete-lug sills. The bay is capped with the same cornice and molding as the main block. A continuous brick course runs at sill level beneath the first story openings. The foundation is pierced by sliding vinyl window openings with rusticated concrete-lug lintels.

The first story of the rear (north) elevation was partially obscured by the rear fence. A 1/1, double-hung window with a two-course rowlock brick segmental arch is set in the eastern end bay of the second story. A two-story, two-bay ell extends from the eastern end bay of the rear elevation. Sanborn Fire Insurance Maps indicate that this is an original feature. A single-leaf paneled metal door with semicircular light and rectangular one-light transom are set in a segmental opening in the western end bay of the ell. The opening is highlighted by a rowlock brick segmental arch. The first story on the eastern end bay holds a 1/1, double-hung, vinyl-sash window set in a quarter-circle surround. A flat wood deck with wood balustrade extends from the second story of the ell. It is supported by square wood posts that also support the sloped wood roof above. A single-leaf paneled wood door with lights set in a segmental arch is located in the western end bay of the second story. The opening is highlighted by a two-course rowlock brick segmental arch. The eastern end bay of the ell on the second story holds a 1/1, double-hung, vinyl-sash window with two-course rowlock brick segmental arch. An interior brick chimney with corbeled brick cap pierces the roof at the northeast corner of the ell.

Site Notes:

January 2010: This rowhouse is located on the north side of G Street, N.E. and is set back approximately ten feet from the brick sidewalk. The dwelling is adjacent to 316 G Street, N.E. to the west and 320 G Street, N.E. to the east. The dwelling is sited on a raised, flat grassy lot dotted with immature foundation plantings. The yard is bordered to the south by a shrubby hedge. Brick steps with a metal hand rail lead from the sidewalk and end at the primary entrance. A small yard and garage enclosed by a wood fence are located at the rear (north) of the dwelling. A brick alley is also located at the rear of the property.

NOTABLE FEATURES DATA

| Component | Feature |
|-----------|---------|
|-----------|---------|

EXTERIOR MATERIALS DATA

| Roof Component | Material | Color | Treatment | Source |
|---------------------|--------------------|---------|-----------------------|--------|
| Sloped | Not Visible | | Not Visible | |
| Wall Component | Material | Color | Treatment | Source |
| Facade | Brick | | Stretcher Bond | |
| Structure Component | Material | Feature | | Source |
| Foundation | Concrete | | | |
| Walls | Brick | | | |

Materials Notes:

WINDOW/DOOR/INTERIOR DATA

| Window Location | Aperture Shape | Type | Lights | Material |
|--------------------------|--------------------|-----------------------------|----------------|-------------------|
| Basemt Windows | Rectangular | DbI-Hung | 1/1 | Vinyl |
| Facade | Rectangular | Sliding | | Vinyl |
| Door Location | Aperture Shape | Type | Pamels | Material |
| Main Door | Rectangular | Single | Paneled | Metal/Glas |
| Notable Interior Plan(s) | | Notable Interior Feature(s) | | |

Interior Notes:

PLAN/SURVEY/DESIGNATION DATA

| | |
|--|------------------------------|
| Neighborhood: Capitol Hill | Historic District(s) |
| Subdivision: | |
| Ward/ANC: | |
| Zoning: | Designation Event(s) |
| Contributing: | |
| Survey(s) | Level(s) of Investigation |
| Capitol Hill F & G Streets (2010) | Permit Research |
| | Reconnaissance Survey |

PHOTOS - DIGITIZED

Caption:

Path: **X:\SD Databases\F&G
Street\Database\Pictures\Square 0777**
File: **318_G_Street_NE_facade_looking_N.jpg**
Date:: Photog:
Code:: R: Fr:



Caption:

Path: **X:\SD Databases\F&G
Street\Database\Pictures\Square 0777**
File: **318_G_Street_NE_facade_looking_NE.jpg**
Date:: Photog:
Code:: R: Fr:



Caption:

Path: X:\SD Databases\F&G
Street\Database\Pictures\Square 0777\
File: 318_G_Street_NE_garage_looking_SW.jpg
Date:: Photog:
Code:: R: Fr:



Caption:

Path: X:\SD Databases\F&G
Street\Database\Pictures\Square 0777\
File: 318_G_Street_NE_rear&garage_looking_SW.jpg
Date:: Photog:
Code:: R: Fr:



Caption:

Path: X:\SD Databases\F&G
Street\Database\Pictures\Square 0777\
File: 320-318_G_Street_NE_rear_looking_S.jpg
Date:: Photog:
Code:: R: Fr:



Caption:

Path: X:\SD Databases\F&G
Street\Database\Pictures\Square 0777\
File: 318-316_G_Street_NE_rear_looking_SE.jpg
Date:: Photog:
Code:: R: Fr:



PHOTOS - B/W OR NON-DIGITIZED

| Photo Code | Roll | Frame(s) | Date | Photographer | Caption |
|------------|------|----------|------|--------------|---------|
|------------|------|----------|------|--------------|---------|

MISCELLANEOUS NOTES DATA

Notes:

| |
|--|
| |
|--|

PERMIT DATA

| Permit Issue Date | Number | Type | Remarks |
|-------------------|--------|------|---------|
|-------------------|--------|------|---------|

Permit Notes:

| |
|--|
| |
|--|

BIBLIOGRAPHIC DATA

SIGNIFICANCE DATA

Study Unit

Code

Criteria

DATA PROCESSING EVENTS DATA

Resource All Data Report

ID Number: 0777-0064

BASICS DATA

ID Number: **0777-0064** Year Built: **1907** Data Source: **Permit**

Number Extended Street Quad Type of Address

316 **G Street** **NE** **Current**

Name(s) Type of Name

Rowhouse, 316 G Street, N.E. **Common**

TaxCode1 TaxCode2 TaxCode3 Type Explain

0777/0064 **Square/Lot** **Current**

STATUS/PURPOSE/USE DATA

Resource Type: **Building** Status Current: **Extant**

Desig. Status: **Historic** Quality:

Purpose: **Rowhouse** Condition: **Good**

Function/Use Start Source Stop Source Explain

Residential (Single-Family) **1907** **Permit** **Historic/Current**

CONSTRUCTION DATA

Construction Event Start Source Stop Source Cost Source

Orig Construction **1907** **Permit** **3000 Permit**

Construction Event Association Associated Name

Orig Construction **Architect** **Poynton, A.M.**

Orig Construction **Builder** **Carmody, J.S.**

Orig Construction **Owner** **Carmody, J.S.**

Construction Notes:

One of four rowhouses constructed from the same permit (#3396). Similar to the two dwellings constructed along 3rd Street, N.E. from the same permit (#2524) and the adjacent six rowhouses to the west from the same permit (#2525).

PEOPLE/EVENTS DATA

Racial Segregation Status:

SETTING/SHAPE/SIZE DATA

Surroundings: **Urban**

Streetscape: **Intact**

Relate to Othr Bldgs: **Row (1 of 4)**

Relate to Street: **Face on Setback Line**

Massing: **Row Building/Canted Bay**

Footprint: **L-Shaped**

Number Stories: **2**

Bays Wide: **2**

Height:

Width: **16**

Depth/Length: **35**

SqFt:

Volume:

Lot Width

Lot Depth/Length:

Cross Reference Notes:

| |
|--|
| |
|--|

Outbuilding Type

Contributing Status

Outbuilding Notes:

Lot SqFt:

Acreage:

Has Driveway: ☐

STYLE/EXTERIOR DATA

Architectural Style(s)

Classical Revival

Exterior & Architectural Notes:

January 2010: Constructed in 1907 by Joseph M. Carmody from the design of Arthur M. Poynton, this two-story, two-bay Classical Revival-style rowhouse is one of four buildings constructed from the same permit (#3396). Eight similar rowhouses from different permits (#2524 and #2525) were constructed along 3rd and G Streets, N.E. by the same builder at the same time. The dwelling is constructed of brick and is set on a raised solid concrete foundation. The façade (south elevation) is faced with stretcher-bond brick. A sloping roof caps the dwelling and an ogee molded cornice with modillions and a wide frieze with swag molding finish the roof. The easternmost bay of the first story holds a single-leaf paneled metal door with a semicircular light and a one-light rectangular transom. This opening is highlighted by a rusticated concrete surround with swag. A concrete stoop with brick balustrade provides access to concrete steps with brick wing walls and metal hand rails in the eastern end bay. The eastern end bay of the second story holds a 1/1, double-hung, vinyl-sash window highlighted by a rusticated concrete-lug lintel and concrete-lug sill. A three-sided canted bay projects from the westernmost bay of the façade and rises the full height of the dwelling. The bay shares the same material treatment as the main block and is also fenestrated with 1/1, double-hung, vinyl-sash windows with rusticated concrete-lug lintels and concrete-lug sills. A continuous brick course runs at sill level beneath the first story openings. The rear (north) elevation was partially obscured by the rear fence. The main block is fenestrated with 1/1, double-hung, vinyl-sash windows with two-course rowlock brick segmental arches and concrete-lug sills. An original two-story ell extends from the eastern end bay of the rear elevation. An interior brick chimney with corbeled cap pierces the roof at the northwest corner of the dwelling. The ell is fenestrated with a single-leaf door with multiple lights, a rectangular one-light transom, and a two-course rowlock brick segmental arch in the eastern end bay of the first story. The second story holds a single-leaf door with lights with a concrete sill and two-course rowlock brick segmental arch. The ell is further fenestrated with 1/1, double-hung vinyl-sash windows with concrete-lug sills and two-course rowlock brick segmental arches.

Site Notes:

January 2010: This dwelling is located on the north side of G Street, N.E. and is adjacent to 314 G Street, N.E. and 318 G Street, N.E. The façade (south elevation) of the dwelling is set back approximately ten feet from the brick sidewalk. The dwelling is sited on a raised sloping lot with mature foundation plantings bounded by a concrete retaining wall with brick coping and stone caps. Concrete steps lead from the sidewalk and end at the primary entrance. A small yard enclosed by a metal chain link and wood fence is located at the rear (north) of the dwelling. A brick alley is also located at the rear of the property.

NOTABLE FEATURES DATA

| Component | Feature |
|-----------|---------|
|-----------|---------|

EXTERIOR MATERIALS DATA

| Roof Component | Material | Color | Treatment | Source |
|---------------------|--------------------|---------|-----------------------|--------|
| Sloped | Not Visible | | Not Visible | |
| Wall Component | Material | Color | Treatment | Source |
| Facade | Brick | | Stretcher Bond | |
| Structure Component | Material | Feature | | Source |
| Foundation | Concrete | | | |
| Walls | Brick | | | |

Materials Notes:

WINDOW/DOOR/INTERIOR DATA

| Window Location | Aperture Shape | Type | Lights | Material |
|-----------------|--------------------|-----------------|------------|--------------|
| Facade | Rectangular | Dbl-Hung | 1/1 | Vinyl |
| Door Location | Aperture Shape | Type | Panels | Material |

| | | | | |
|--------------------------|--------------------|---------------|-----------------------------|--------------|
| Main Door | Rectangular | Single | Paneled | Metal |
| Notable Interior Plan(s) | | | Notable Interior Feature(s) | |

Interior Notes:

PLAN/SURVEY/DESIGNATION DATA

| | |
|--|------------------------------|
| Neighborhood: Capitol Hill | Historic District(s) |
| Subdivision: | |
| Ward/ANC: | |
| Zoning: | Designation Event(s) |
| Contributing: | |
| Survey(s) | Level(s) of Investigation |
| Capitol Hill F & G Streets (2010) | Permit Research |
| | Reconnaissance Survey |

PHOTOS - DIGITIZED

Caption:

Path: **X:\SD Databases\F&G
Street\Database\Pictures\Square 0777**
 File: **316_G_Street_NE_facade_looking_NE.JPG**
 Date:: Photog:
 Code:: R: Fr:



Caption:

Path: **X:\SD Databases\F&G
Street\Database\Pictures\Square 0777**
 File: **316_G_Street_NE_facade_looking_NW.jpg**
 Date:: Photog:
 Code:: R: Fr:



Caption:

Path: **X:\SD Databases\F&G
Street\Database\Pictures\Square 0777**
 File: **316_G_Street_NE_rear_looking_S.jpg**
 Date:: Photog:
 Code:: R: Fr:



Caption:

Path: X:\SD Databases\F&G
Street\Database\Pictures\Square 0777\
File: 316-314_G_Street_NE_rear_looking_S.jpg

Date:: Photog:

Code:: R: Fr:



PHOTOS - B/W OR NON-DIGITIZED

| Photo Code | Roll | Frame(s) | Date | Photographer | Caption |
|------------|------|----------|------|--------------|---------|
|------------|------|----------|------|--------------|---------|

MISCELLANEOUS NOTES DATA

Notes:

PERMIT DATA

| Permit Issue Date | Number | Type | Remarks |
|-------------------|--------|------|---------|
|-------------------|--------|------|---------|

| | | | |
|------------|------|-------|--|
| 04/29/1907 | 3396 | Build | |
|------------|------|-------|--|

Permit Notes:

BIBLIOGRAPHIC DATA

SIGNIFICANCE DATA

Study Unit

| Code | Criteria |
|------|----------|
|------|----------|

DATA PROCESSING EVENTS DATA

Resource All Data Report

ID Number: 0777-0065

BASICS DATA

ID Number: **0777-0065** Year Built: **1907** Data Source: **Permit**

Number Extended Street Quad Type of Address

314 **G Street** **NE** **Current**

Name(s) Type of Name

Rowhouse, 314 G Street, N.E. **Common**

TaxCode1 TaxCode2 TaxCode3 Type Explain

0777/0065 **Square/Lot** **Current**

STATUS/PURPOSE/USE DATA

Resource Type: **Building** Status Current: **Extant**

Desig. Status: **Historic** Quality:

Purpose: **Rowhouse** Condition: **Good**

Function/Use Start Source Stop Source Explain

Residential (Single-Family) **1907** **Permit** **Historic/Current**

CONSTRUCTION DATA

Construction Event Start Source Stop Source Cost Source

Orig Construction **1907** **Permit** **3000 Permit**

Construction Event Association Associated Name

Orig Construction **Architect** **Poynton, A.M.**

Orig Construction **Builder** **Carmody, J.S.**

Orig Construction **Owner** **Carmody, J.S.**

Construction Notes:

One of four rowhouses constructed from the same permit (#3396). Similar to the two dwellings constructed along 3rd Street, N.E. from the same permit (#2524) and the adjacent six rowhouses to the west from the same permit (#2525).

PEOPLE/EVENTS DATA

Racial Segregation Status:

SETTING/SHAPE/SIZE DATA

Surroundings: **Urban**

Streetscape: **Intact**

Relate to Othr Bldgs: **Row (1 of 4)**

Relate to Street: **Face on Setback Line**

Massing: **Row Building/Canted Bay**

Footprint: **L-Shaped**

Number Stories: **2 plus basement**

Bays Wide: **2**

Height:

Width: **16**

Depth/Length: **35**

SqFt:

Volume:

Lot Width

Lot Depth/Length:

Cross Reference Notes:

| |
|--|
| |
|--|

Outbuilding Type

Contributing Status

Outbuilding Notes:

Lot SqFt:

Acreage:

Has Driveway: ☐

STYLE/EXTERIOR DATA

Architectural Style(s)

Classical Revival

Exterior & Architectural Notes:

January 2010: Constructed in 1907 by Joseph M. Carmody from the design of Arthur M. Poynton, this two-story, two-bay Classical Revival-style rowhouse is one of four buildings constructed from the same permit (#3396). Eight similar rowhouses from different permits (#2524 and #2525) were constructed along 3rd and G Streets, N.E. by the same builder at the same time. The dwelling is constructed of brick and is set on a raised solid concrete foundation. The façade (south elevation) is faced with stretcher-bond brick. A sloping roof caps the dwelling and an ogee molded cornice with modillions and a plain wide frieze finish the roof. The eastern end bay of the first story holds an outer door—a replacement single-leaf wood French door with a semicircular one-light transom. This opening is highlighted by a soldier brick semicircular arch with dentil cap, concrete keystone, and rusticated concrete imposts with swag. There is an inner foyer with the primary entrance. This opening holds a single-leaf paneled wood door with one light and a one-light transom. Concrete steps with brick wing walls and metal hand rails provide access to a brick stoop with concrete coping and brick balustrade at the primary entrance. The second story holds a 1/1, double-hung, vinyl-sash window set in a semicircular opening with a concrete-lug sill and semicircular soldier brick arch with keystone. A three-sided canted bay projects from the western end bay of the façade and rises the full height of the dwelling. The bay shares the same material treatment as the main block and is fenestrated with 1/1, double-hung, vinyl-sash windows highlighted by rusticated concrete-lug lintels and concrete-lug sills. A two-course brick sill course runs beneath the first story openings. The foundation is pierced by 1/1, double-hung, vinyl-sash windows with rusticated concrete lintels. The rear (north) elevation was partially obscured by the rear fence. The main block is fenestrated with 1/1, double-hung, vinyl-sash windows with two-course rowlock brick segmental arches and concrete-lug sills. An original two-story ell extends from the western end bay of the rear elevation. An interior brick chimney with corbeled cap pierces the roof at the northeast corner of the dwelling. The ell is fenestrated with a single-leaf door with rectangular one-light transom and a two-course rowlock brick segmental arch in the western end bay of the first story. The second story holds a single-leaf paneled door with lights with a concrete sill and two-course rowlock brick segmental arch. The ell is further fenestrated with 1/1, double-hung vinyl-sash windows with concrete-lug sills and two-course rowlock brick segmental arches. A metal shed roof extends from the second story of the ell.

Site Notes:

January 2010: This dwelling is located on the north side of G Street, N.E. and is adjacent to 312 G Street, N.E. and 316 G Street, N.E. The façade (south elevation) of the dwelling is set back approximately ten feet from the brick sidewalk. The dwelling is sited on a raised sloping lot dotted with immature shrubs and bounded by a stone retaining wall. Concrete steps lead from the sidewalk and end at the primary entrance. A small yard enclosed by a wood fence is located at the rear (north) of the dwelling. A brick alley is also located at the rear of the property.

NOTABLE FEATURES DATA

| Component | Feature |
|-----------|---------|
|-----------|---------|

EXTERIOR MATERIALS DATA

| Roof Component | Material | Color | Treatment | Source |
|---------------------|--------------------|---------|-----------------------|--------|
| Sloped | Not Visible | | Not Visible | |
| Wall Component | Material | Color | Treatment | Source |
| Facade | Brick | | Stretcher Bond | |
| Structure Component | Material | Feature | | Source |
| Foundation | Concrete | | | |
| Walls | Brick | | | |

Materials Notes:

WINDOW/DOOR/INTERIOR DATA

| Window Location | Aperture Shape | Type | Lights | Material |
|-----------------------|--------------------|-----------------|------------|--------------|
| Basemt Windows | Rectangular | Dbl-Hung | 1/1 | Vinyl |

| Facade | Rectangular | Dbl-Hung | 1/1 | Vinyl |
|--------------------------|--------------------|-----------------------------|--------|-------------------|
| Door Location | Aperture Shape | Type | Panels | Material |
| Main Door | Rectangular | Single | | Wood/Glass |
| Notable Interior Plan(s) | | Notable Interior Feature(s) | | |

Interior Notes:

PLAN/SURVEY/DESIGNATION DATA

| | |
|--|--|
| Neighborhood: Capitol Hill | Historic District(s) |
| Subdivision: | |
| Ward/ANC: | |
| Zoning: | Designation Event(s) |
| Contributing: | |
| Survey(s) | Level(s) of Investigation |
| Capitol Hill F & G Streets (2010) | Permit Research Reconnaissance Survey |

PHOTOS - DIGITIZED

Caption:

Path: X:\SD Databases\F&G
Street\Database\Pictures\Square 0777\
File: 314_G_Street_NE_facade_looking_NE.jpg
Date:: Photog:
Code:: R: Fr:



Caption:

Path: X:\SD Databases\F&G
Street\Database\Pictures\Square 0777\
File: 314_G_Street_NE_facade_looking_NW.JPG
Date:: Photog:
Code:: R: Fr:



Caption:

Path: X:\SD Databases\F&G
Street\Database\Pictures\Square 0777\
File: 314_G_Street_NE_rear_looking_S.jpg
Date:: Photog:
Code:: R: Fr:



Caption:

Path: X:\SD Databases\F&G
Street\Database\Pictures\Square 0777\
File: 314-312_G_Street_NE_rear_looking_S.jpg


Date:: Photog:
Code:: R: Fr:



Caption:

Path: X:\SD Databases\F&G
Street\Database\Pictures\Square 0777\
File: 316-314_G_Street_NE_rear_looking_S.jpg

Date:: Photog:
Code:: R: Fr:



PHOTOS - B/W OR NON-DIGITIZED

| Photo Code | Roll | Frame(s) | Date | Photographer | Caption |
|------------|------|----------|------|--------------|---------|
|------------|------|----------|------|--------------|---------|

MISCELLANEOUS NOTES DATA

Notes:

| |
|--|
| |
|--|

PERMIT DATA

| Permit Issue Date | Number | Type | Remarks |
|-------------------|--------|-------|---------|
| 04/29/1907 | 3396 | Build | |

Permit Notes:

| |
|--|
| |
|--|

BIBLIOGRAPHIC DATA

SIGNIFICANCE DATA

Study Unit

| Code | Criteria |
|------|----------|
|------|----------|

DATA PROCESSING EVENTS DATA

Resource All Data Report

ID Number: 0777-0066

BASICS DATA

ID Number: **0777-0066** Year Built: **1907** Data Source: **Permit**

Number Extended Street Quad Type of Address

312 **G Street** **NE** **Current**

Name(s) Type of Name

Rowhouse, 312 G Street, N.E. **Common**

TaxCode1 TaxCode2 TaxCode3 Type Explain

0777/0066 **Square/Lot** **Current**

STATUS/PURPOSE/USE DATA

Resource Type: **Building** Status Current: **Extant**

Desig. Status: **Historic** Quality:

Purpose: **Rowhouse** Condition: **Good**

Function/Use Start Source Stop Source Explain

Residential (Single-Family) **1907** **Permit** **Historic**

Residential (Multi-Family) **Current**

CONSTRUCTION DATA

Construction Event Start Source Stop Source Cost Source

Orig Construction **1907** **Permit** **3000 Permit**

Construction Event Association Associated Name

Orig Construction **Architect** **Poynton, A.M.**

Orig Construction **Builder** **Carmody, J.S.**

Orig Construction **Owner** **Carmody, J.S.**

Construction Notes:

One of four rowhouses constructed from the same permit (#3396). Similar to the two dwellings constructed along 3rd Street, N.E. from the same permit (#2524) and the adjacent six rowhouses to the west from the same permit (#2525).

PEOPLE/EVENTS DATA

Racial Segregation Status:

SETTING/SHAPE/SIZE DATA

Surroundings: **Urban**

Streetscape: **Intact**

Relate to Othr Bldgs: **Row (1 of 4)**

Relate to Street: **Face on Setback Line**

Massing: **Row Building/Canted Bay**

Footprint: **L-Shaped**

Number Stories: **2 plus basement**

Bays Wide: **2**

Height:

Width: **16**

Depth/Length: **35**

SqFt:

Volume:

Lot Width

Lot Depth/Length:

Cross Reference Notes:

Outbuilding Type

Contributing Status

Outbuilding Notes:

Lot SqFt:

Acreage:

Has Driveway: ☐

STYLE/EXTERIOR DATA

Architectural Style(s)

Classical Revival

Exterior & Architectural Notes:

January 2010: Constructed in 1907 by Joseph M. Carmody from the design of Arthur M. Poynton, this two-story, two-bay Classical Revival-style rowhouse is one of four buildings constructed from the same permit (#3396). Eight similar rowhouses from different permits (#2524 and #2525) were constructed along 3rd and G Streets, N.E. by the same builder at the same time. The dwelling is constructed of brick and is set on a raised solid concrete foundation. The façade (south elevation) is faced with stretcher-bond brick. A sloping roof caps the dwelling and an ogee molded cornice with modillions and a wide frieze with swag molding finish the roof. The easternmost bay of the first story holds a single-leaf paneled wood door and a one-light rectangular transom. This opening is highlighted by a rusticated concrete surround. A concrete stoop with brick balustrade provides access to concrete steps with brick wing walls in the eastern end bay. The eastern end bay of the second story holds a 1/1, double-hung, vinyl-sash window highlighted by a rusticated concrete-lug lintel and concrete-lug sill. A three-sided canted bay projects from the westernmost bay of the façade and rises the full height of the dwelling. The bay shares the same material treatment as the main block and is also fenestrated with 1/1, double-hung, vinyl-sash windows with rusticated concrete-lug lintels and concrete-lug sills. The bay is capped with the same cornice and molding as the main block. A continuous brick course runs at sill level beneath the first story openings. The foundation is pierced by sliding vinyl window openings with rusticated concrete-lug lintels. A doorway also pierces the foundation beneath the steps leading to the primary entrance. Concrete steps lead from the basement door to the main walkway.

The rear (north) elevation is fenestrated with 1/1, double-hung, vinyl-sash windows with two-course rowlock brick segmental arches on the first and second stories of the western end bay. A single-leaf flush door with a two course rowlock brick segmental arch pierces the foundation in the western end bay. Concrete steps lead from the door to the rear yard. A two-story, two-bay ell extends from the eastern end bay of the rear elevation. Sanborn Fire Insurance Maps indicate that this was an original feature and was probably used as sleeping porches. The porches have since been enclosed and the ell has been faced with vinyl siding. A single-leaf door with one-light sidelight is located in the eastern end bay of the first story. This opening is topped with a single-light rectangular transom. A wooden deck with square wood balustrade extends from the eastern end bay of the ell. A semicircular metal awning shelters the deck. The north elevation of the ell is fenestrated with 1/1, double-hung, vinyl-sash windows.

Site Notes:

January 2010: This rowhouse is located on the north side of G Street, N.E. and is set back approximately ten feet from the brick sidewalk. The dwelling is adjacent to 310 G Street, N.E. to the west and 314 G Street, N.E. to the east. The dwelling is sited on a sloping raised lot with immature shrubs and is bordered by a rough-cut stone retaining wall. Concrete steps with metal hand rails lead from the sidewalk and end at the primary entrance. A small concrete paved yard enclosed by a chain link fence is located at the rear (north) of the dwelling. A brick alley is also located at the rear of the property.

NOTABLE FEATURES DATA

| Component | Feature |
|-----------|---------|
|-----------|---------|

EXTERIOR MATERIALS DATA

| Roof Component | Material | Color | Treatment | Source |
|---------------------|--------------------|---------|-----------------------|--------|
| Sloped | Not Visible | | Not Visible | |
| Wall Component | Material | Color | Treatment | Source |
| Facade | Brick | | Stretcher Bond | |
| Structure Component | Material | Feature | | Source |
| Foundation | Concrete | | | |
| Walls | Brick | | | |

Materials Notes:

WINDOW/DOOR/INTERIOR DATA

| Window Location | Aperture Shape | Type | Lights | Material |
|-----------------|----------------|------|--------|----------|
|-----------------|----------------|------|--------|----------|

| | | | | |
|--------------------------|--------------------|-----------------|-----------------------------|--------------|
| Basemt Windows | Rectangular | Sliding | | Vinyl |
| Facade | Rectangular | Dbl-Hung | 1/1 | Vinyl |
| Door Location | Aperture Shape | Type | Pamels | Material |
| Main Door | Rectangular | Single | Paneled | Wood |
| Notable Interior Plan(s) | | | Notable Interior Feature(s) | |

Interior Notes:

PLAN/SURVEY/DESIGNATION DATA

| | |
|--|------------------------------|
| Neighborhood: Capitol Hill | Historic District(s) |
| Subdivision: | |
| Ward/ANC: | |
| Zoning: | Designation Event(s) |
| Contributing: | |
| Survey(s) | Level(s) of Investigation |
| Capitol Hill F & G Streets (2010) | Permit Research |
| | Reconnaissance Survey |

PHOTOS - DIGITIZED

Caption:

Path: **X:\SD Databases\F&G
Street\Database\Pictures\Square 0777**
File: **312_G_Street_NE_facade_looking_N.jpg**
Date:: Photog:
Code:: R: Fr:



Caption:

Path: **X:\SD Databases\F&G
Street\Database\Pictures\Square 0777**
File: **312_G_Street_NE_facade_looking_NE.jpg**
Date:: Photog:
Code:: R: Fr:



Caption:

Path: X:\SD Databases\F&G
Street\Database\Pictures\Square 0777\
File: 312_G_Street_NE_facade_looking_NE_detail.j
pg

Date:: Photog:

Code:: R: Fr:



Caption:

Path: X:\SD Databases\F&G
Street\Database\Pictures\Square 0777\
File: 312_G_Street_NE_facade_looking_NW.jpg

Date:: Photog:

Code:: R: Fr:



Caption:

Path: X:\SD Databases\F&G
Street\Database\Pictures\Square 0777\
File: 314-312_G_Street_NE_rear_looking_S.jpg

Date:: Photog:

Code:: R: Fr:



Caption:

Path: X:\SD Databases\F&G
Street\Database\Pictures\Square 0777\
File: 312-310_G_Street_NE_rear_looking_S.jpg

Date:: Photog:

Code:: R: Fr:



PHOTOS - B/W OR NON-DIGITIZED

| Photo Code | Roll | Frame(s) | Date | Photographer | Caption |
|------------|------|----------|------|--------------|---------|
|------------|------|----------|------|--------------|---------|

MISCELLANEOUS NOTES DATA

Notes:

| |
|--|
| |
|--|

PERMIT DATA

| Permit Issue Date | Number | Type | Remarks |
|-------------------|--------|------|---------|
|-------------------|--------|------|---------|

Monday, October 13, 2014

DC HPO Survey - F and G Streets

ID_Number: 0777-0066 Page 4

Permit Notes:

| |
|--|
| |
|--|

BIBLIOGRAPHIC DATA

SIGNIFICANCE DATA

Study Unit

Code

Criteria

DATA PROCESSING EVENTS DATA

Resource All Data Report

ID Number: 0777-0067

BASICS DATA

ID Number: **0777-0067** Year Built: **1908** Data Source: **Permit**

Number Extended Street Quad Type of Address

716 **4th Street** **NE** **Current**

Name(s) Type of Name

Rowhouse, 716 4th Street, N.E. **Common**

TaxCode1 TaxCode2 TaxCode3 Type Explain

0777/0067 **Square/Lot** **Current**

STATUS/PURPOSE/USE DATA

Resource Type: **Building** Status Current: **Extant**

Desig. Status: **Historic** Quality:

Purpose: **Rowhouse** Condition: **Good**

Function/Use Start Source Stop Source Explain

Residential (Single-Family) **1908** **Permit** **Historic/Current**

CONSTRUCTION DATA

Construction Event Start Source Stop Source Cost Source

Orig Construction **1908** **Permit** **2200 Permit**

Construction Event Association Associated Name

Orig Construction **Architect** **Cooper, G.S.**

Orig Construction **Builder** **Carmody, J.S.**

Orig Construction **Owner** **Carmody, J.S.**

Construction Notes:

One of ten rowhouses constructed from the same permit (#1441). Similar to six rowhouses constructed from the same permit (#1443) along G Street, N.E.

PEOPLE/EVENTS DATA

Racial Segregation Status:

SETTING/SHAPE/SIZE DATA

Surroundings: **Urban**

Streetscape: **Intact**

Relate to Othr Bldgs: **Row (1 of 10)**

Relate to Street: **Face on Setback Line**

Massing: **Row Building/Canted Bay**

Footprint: **L-Shaped**

Number Stories: **2**

Bays Wide: **2**

Height:

Width: **16**

Depth/Length:

SqFt:

Volume:

Lot Width

Lot Depth/Length:

Lot SqFt:

Acreage:

Has Driveway: ☐

Cross Reference Notes:

Outbuilding Type Contributing Status

Garage **Contributing**

Outbuilding Notes:

January 2010: A one-story, one-bay, concrete-block garage is located on the western edge of the property and was constructed c. 1940. The west elevation is pierced by a paneled metal roll-up vehicle door.

STYLE/EXTERIOR DATA

Architectural Style(s)

Classical Revival

Exterior & Architectural Notes:

January 2010: Constructed in 1908 by Joseph M. Carmody from the design of George S. Cooper, this two-story, two-bay Classical Revival-style rowhouse is one of ten rowhouses constructed from the same permit (#1441). Six similar rowhouses were constructed at the same time from a different permit (#1443). The dwelling is constructed of brick and is set on a solid concrete foundation. The façade (east elevation) is faced with stretcher-bond brick. A sloping roof caps the dwelling and a brick parapet wall above an ogee molded cornice and a wide frieze with swag molding finish the roof. The southern end bay of the first story holds a single-leaf wood-frame glass outer door with a rectangular one-light transom. The outer door opening is highlighted by a concrete surround. There is an inner foyer and an original single-leaf paneled wood door with lights and a one-light transom. A concrete stoop provides access to the entrance. A three-sided, canted bay projects from the northern end bay of the façade and rises the full height of the dwelling. The bay received the same material as the main block. The façade is fenestrated with 1/1, double-hung, wood-sash windows. Openings on the first story are highlighted by concrete-lug lintels and a concrete sill course spans the dwelling below the openings. Second story openings are highlighted by concrete sills and a two-course brick sill course. The rear (west) elevation was not visible from the public right-of-way.

Site Notes:

January 2010: This rowhouse is located on the west side of 4th Street, N.E. and is set back approximately ten feet from the brick sidewalk. The dwelling is adjacent to 714 4th Street, N.E. and 718 4th Street, N.E. The dwelling is sited on a raised, sloping lot and bordered to the east by a stone retaining wall. Concrete steps with metal hand rails lead from the sidewalk and end at the primary entrance.

NOTABLE FEATURES DATA

| Component | Feature |
|-----------|---------|
|-----------|---------|

EXTERIOR MATERIALS DATA

| Roof Component | Material | Color | Treatment | Source |
|---------------------|--------------------|---------|-----------------------|--------|
| Sloped | Not Visible | | Not Visible | |
| Wall Component | Material | Color | Treatment | Source |
| Facade | Brick | | Stretcher Bond | |
| Structure Component | Material | Feature | | Source |
| Foundation | Concrete | | | |
| Walls | Brick | | | |

Materials Notes:

WINDOW/DOOR/INTERIOR DATA

| Window Location | Aperture Shape | Type | Lights | Material |
|------------------|--------------------|-----------------|-------------------|-------------------|
| Facade | Rectangular | Dbl-Hung | 1/1 | Wood |
| Door Location | Aperture Shape | Type | Panels | Material |
| Main Door | Rectangular | Recessed | Paneled | Wood/Glass |
| Main Door | Rectangular | Single | Full Glass | Wood |

Notable Interior Plan(s)

Notable Interior Feature(s)

Interior Notes:

PLAN/SURVEY/DESIGNATION DATA

Neighborhood: **Capitol Hill**

Historic District(s)

Subdivision:
Ward/ANC:
Zoning:
Contributing:

Designation Event(s)

Survey(s)

Level(s) of Investigation

Capitol Hill F & G Streets (2010)

**Permit Research
Reconnaissance Survey**

PHOTOS - DIGITIZED

Caption:

Path: **X:\SD Databases\F&G
Street\Database\Pictures\Square 0777\
File: 716_4th_Street_NE_facade_looking_NW.JPG**
Date:: Photog:
Code:: R: Fr:



Caption:

Path: **X:\SD Databases\F&G
Street\Database\Pictures\Square 0777\
File: 716_4th_Street_NE_facade_looking_SW.jpg**
Date:: Photog:
Code:: R: Fr:



Caption:

Path: **X:\SD Databases\F&G
Street\Database\Pictures\Square 0777\
File: 716_4th_Street_NE_garage_looking_E.jpg**
Date:: Photog:
Code:: R: Fr:



PHOTOS - B/W OR NON-DIGITIZED

| Photo Code | Roll | Frame(s) | Date | Photographer | Caption |
|------------|------|----------|------|--------------|---------|
|------------|------|----------|------|--------------|---------|

MISCELLANEOUS NOTES DATA

Notes:

| |
|--|
| |
|--|

PERMIT DATA

| Permit Issue Date | Number | Type | Remarks |
|-------------------|--------|-------|---------|
| 10/10/1908 | 1441 | Build | |

Permit Notes:

| |
|--|
| |
|--|

BIBLIOGRAPHIC DATA

SIGNIFICANCE DATA

Study Unit

Code

Criteria

DATA PROCESSING EVENTS DATA

Resource All Data Report

ID Number: 0777-0068

BASICS DATA

ID Number: **0777-0068** Year Built: **1908** Data Source: **Permit**

Number Extended Street Quad Type of Address

714 **4th Street** **NE** **Current**

Name(s) Type of Name

Rowhouse, 714 4th Street, N.E. **Common**

TaxCode1 TaxCode2 TaxCode3 Type Explain

0777/0068 **Square/Lot** **Current**

STATUS/PURPOSE/USE DATA

Resource Type: **Building** Status Current: **Extant**

Desig. Status: **Historic** Quality:

Purpose: **Rowhouse** Condition: **Good**

Function/Use Start Source Stop Source Explain

Residential (Single-Family) **1908** **Permit** **Historic/Current**

CONSTRUCTION DATA

Construction Event Start Source Stop Source Cost Source

Orig Construction **1908** **Permit** **2200 Permit**

Construction Event Association Associated Name

Orig Construction **Architect** **Cooper, G.S.**

Orig Construction **Builder** **Carmody, J.S.**

Orig Construction **Owner** **Carmody, J.S.**

Construction Notes:

One of ten rowhouses constructed from the same permit (#1441). Similar to six rowhouses constructed from the same permit (#1443) along G Street, N.E.

PEOPLE/EVENTS DATA

Racial Segregation Status:

SETTING/SHAPE/SIZE DATA

Surroundings: **Urban**

Streetscape: **Intact**

Relate to Othr Bldgs: **Row (1 of 10)**

Relate to Street: **Face on Setback Line**

Massing: **Row Building/Canted Bay**

Footprint: **L-Shaped**

Number Stories: **2**

Bays Wide: **2**

Height:

Width: **16**

Depth/Length:

SqFt:

Volume:

Lot Width

Lot Depth/Length:

Lot SqFt:

Acreage:

Has Driveway: ☐

Cross Reference Notes:

Outbuilding Type Contributing Status

Garage **Contributing**

Outbuilding Notes:

January 2010: A one-story, one-bay, concrete-block garage is located on the western edge of the property and was constructed c. 1940. The structure is faced with vinyl siding and the west elevation is pierced by a paneled metal roll-up

STYLE/EXTERIOR DATA

Architectural Style(s)

Classical Revival

Exterior & Architectural Notes:

January 2010: Constructed in 1908 by Joseph M. Carmody from the design of George S. Cooper, this two-story, two-bay Classical Revival-style rowhouse is one of ten rowhouses constructed from the same permit (#1441). Six similar rowhouses were constructed at the same time from a different permit (#1443). The dwelling is constructed of brick and is set on a solid concrete foundation. The façade (east elevation) is faced with stretcher-bond brick. A sloping roof caps the dwelling and a brick parapet wall above an ogee molded cornice and a wide frieze with swag molding finish the roof. The southern end bay of the first story holds a replacement single-leaf, paneled wood door with stained glass insets and a rectangular one-light transom. The opening is highlighted by a concrete surround. A concrete stoop provides access to the entrance. A three-sided, canted bay projects from the northern end bay of the façade and rises the full height of the dwelling. The bay received the same material as the main block. The façade is fenestrated with 1/1, double-hung, vinyl-sash windows with false 4/4 muntins. Openings on the first story are highlighted by concrete-lug lintels and a concrete sill course spans the dwelling below the openings. Second story openings are highlighted by concrete sills and a two-course brick sill course.

The rear (west) elevation was partially obscured by the rear garage. An original two-story ell extends from the southern bay of the rear (west) elevation. The ell has a single-leaf door opening with a rectangular one-light transom and a two-course rowlock brick segmental arch in the southern end bay on the first story. The ell is further fenestrated by 1/1, double-hung, vinyl-sash windows with false 4/4 muntins, concrete sills, and two-course rowlock brick segmental arches. An interior brick chimney pierces the roof on the northern edge of the ell.

Site Notes:

January 2010: This rowhouse is located on the west side of 4th Street, N.E. and is set back approximately ten feet from the brick sidewalk. The dwelling is adjacent to 712 4th Street, N.E. and 716 4th Street, N.E. The dwelling is sited on a raised, sloping grassy lot and bordered to the east by a stone retaining wall. Concrete steps with metal hand rails lead from the sidewalk and end at the primary entrance.

NOTABLE FEATURES DATA

Component

Feature

EXTERIOR MATERIALS DATA

| Roof Component | Material | Color | Treatment | Source |
|---------------------|--------------------|---------|-----------------------|--------|
| Sloped | Not Visible | | Not Visible | |
| Wall Component | Material | Color | Treatment | Source |
| Facade | Brick | | Stretcher Bond | |
| Structure Component | Material | Feature | | Source |
| Foundation | Concrete | | | |
| Walls | Brick | | | |

Materials Notes:

WINDOW/DOOR/INTERIOR DATA

| Window Location | Aperture Shape | Type | Lights | Material |
|------------------|--------------------|-----------------|----------------|-------------------|
| Facade | Rectangular | Dbl-Hung | 1/1 | Vinyl |
| Door Location | Aperture Shape | Type | Panels | Material |
| Main Door | Rectangular | Single | Paneled | Wood/Glass |

Notable Interior Plan(s)

Notable Interior Feature(s)

Interior Notes:

PLAN/SURVEY/DESIGNATION DATA

Neighborhood: **Capitol Hill**

Historic District(s) _____

Subdivision: _____

Ward/ANC: _____

Zoning: _____

Designation Event(s) _____

Contributing: _____

Survey(s) _____

Level(s) of Investigation _____

Capitol Hill F & G Streets (2010)

Permit Research

Reconnaissance Survey

PHOTOS - DIGITIZED

Caption: _____

Path: **X:\SD Databases\F&G**

Street\Database\Pictures\Square 0777

File: **714_4th_Street_NE_facade_looking_NW.JPG**

Date:: Photog:

Code:: R: Fr:



Caption: _____


Path: **X:\SD Databases\F&G**

Street\Database\Pictures\Square 0777

File: **714_4th_Street_NE_facade_looking_SW.jpg**

Date:: Photog:

Code:: R: Fr:



Caption: _____

Path: **X:\SD Databases\F&G**

Street\Database\Pictures\Square 0777

File: **714_4th_Street_NE_garage_looking_NE.jpg**

Date:: Photog:

Code:: R: Fr:



Caption:

Path: X:\SD Databases\F&G
Street\Database\Pictures\Square 0777\
File: 714_4th_Street_NE_garage_looking_SE.jpg

Date:: Photog:

Code:: R: Fr:



Caption:

Path: X:\SD Databases\F&G
Street\Database\Pictures\Square 0777\
File: 714_4th_Street_NE_rear_looking_NE.jpg

Date:: Photog:

Code:: R: Fr:



PHOTOS - B/W OR NON-DIGITIZED

| Photo Code | Roll | Frame(s) | Date | Photographer | Caption |
|------------|------|----------|------|--------------|---------|
|------------|------|----------|------|--------------|---------|

MISCELLANEOUS NOTES DATA

Notes:

PERMIT DATA

| Permit Issue Date | Number | Type | Remarks |
|-------------------|--------|-------|---------|
| 10/10/1908 | 1441 | Build | |

Permit Notes:

BIBLIOGRAPHIC DATA

SIGNIFICANCE DATA

Study Unit

| Code | Criteria |
|------|----------|
|------|----------|

DATA PROCESSING EVENTS DATA

Resource All Data Report

ID Number: 0777-0069

BASICS DATA

ID Number: **0777-0069** Year Built: **1908** Data Source: **Permit**

| Number | Extended | Street | Quad Type of Address |
|------------|----------|-------------------|----------------------|
| 712 | | 4th Street | NE Current |

| Name(s) | Type of Name |
|---------------------------------------|---------------|
| Rowhouse, 712 4th Street, N.E. | Common |

| TaxCode1 | TaxCode2 | TaxCode3 | Type | Explain |
|------------------|----------|----------|-------------------|----------------|
| 0777/0069 | | | Square/Lot | Current |

STATUS/PURPOSE/USE DATA

Resource Type: **Building** Status Current: **Extant**
Desig. Status: **Historic** Quality:
Purpose: **Rowhouse** Condition: **Good**

| Function/Use | Start | Source | Stop | Source | Explain |
|------------------------------------|-------------|---------------|------|--------|-------------------------|
| Residential (Single-Family) | 1908 | Permit | | | Historic/Current |

CONSTRUCTION DATA

| Construction Event | Start | Source | Stop | Source | Cost Source |
|--------------------------|-------------|---------------|------|--------|--------------------|
| Orig Construction | 1908 | Permit | | | 2200 Permit |

| Construction Event | Association | Associated Name |
|--------------------------|------------------|----------------------|
| Orig Construction | Architect | Cooper, G.S. |
| Orig Construction | Builder | Carmody, J.S. |
| Orig Construction | Owner | Carmody, J.S. |

Construction Notes:

One of ten rowhouses constructed from the same permit (#1441). Similar to six rowhouses constructed from the same permit (#1443) along G Street, N.E.

PEOPLE/EVENTS DATA

Racial Segregation Status:

SETTING/SHAPE/SIZE DATA

Surroundings: **Urban**
Streetscape: **Intact**
Relate to Othr Bldgs: **Row (1 of 10)**
Relate to Street: **Face on Setback Line**
Massing: **Row Building/Canted Bay**
Footprint: **L-Shaped**

Number Stories: **2**
Bays Wide: **2**
Height:
Width: **16**

Depth/Length:

SqFt:

Volume:

Lot Width

Lot Depth/Length:

Lot SqFt:

Acreage:

Has Driveway: ☐

Cross Reference Notes:

| Outbuilding Type | Contributing Status |
|------------------|---------------------|
|------------------|---------------------|

Outbuilding Notes:

STYLE/EXTERIOR DATA

Architectural Style(s)

Classical Revival

Exterior & Architectural Notes:

January 2010: Constructed in 1908 by Joseph M. Carmody from the design of George S. Cooper, this two-story, two-bay Classical Revival-style rowhouse is one of ten rowhouses constructed from the same permit (#1441). Six similar rowhouses were constructed at the same time from a different permit (#1443). The dwelling is constructed of brick and is set on a solid concrete foundation. The façade (east elevation) is faced with stretcher-bond brick. A sloping roof caps the dwelling and a brick parapet wall above an ogee molded cornice and a wide frieze with swag molding finish the roof. The southern end bay of the first story holds a recessed single-leaf, paneled metal door with lights. Concrete steps with brick wing walls provide access to the door. The second story in the southern end bay holds a 1/1, double-hung, wood-sash window with vinyl storm window and concrete sill. A three-sided, canted bay projects from the northern end bay of the façade and rises the full height of the dwelling. The bay received the same material treatment and fenestration as the main block. Openings on the first story are highlighted by concrete-lug lintels and a concrete sill course spans the dwelling below the openings. Second story openings are highlighted by concrete sills and a two-course brick sill course. An interior brick chimney with a corbeled brick cap pierces the roof on the northern edge.

A two-story ell, two-bay ell, original to the dwelling, extends from the southern bay of the rear (west) elevation. The ell received the same material treatment as the main block and is set on a solid foundation. A sloping roof caps the ell. A metal awning spans the length of the ell and is supported by metal posts. This awning shelters a wooden patio. A single-leaf door with glass inset is located in the southern end bay of the first story. The ell is further fenestrated by replacement 1/1, double-hung, vinyl-sash windows. The openings on the second story are set in segmental openings and have two-course rowlock brick segmental arches and concrete sills. A window opening is also located on the second story of the main block. This 1/1, double-hung window (material not visible) is set in a segmental opening with a two-course rowlock brick segmental arch and a concrete sill.

Site Notes:

January 2010: This rowhouse is located on the west side of 4th Street, N.E. and is set back approximately ten feet from the brick sidewalk. The dwelling is adjacent to 710 4th Street, N.E. and 714 4th Street, N.E. The dwelling is sited on a raised lot with plantings and immature trees. The yard is bordered to the east by a stone retaining wall. Concrete steps lead from the sidewalk and end at the primary entrance. A small grassy yard enclosed by a metal chain link fence is located at the rear (west) of the dwelling. Concrete steps and a brick and concrete walkway lead from the brick alleyway at the rear of the property to the rear elevation.

NOTABLE FEATURES DATA

| Component | Feature |
|-----------|---------|
|-----------|---------|

EXTERIOR MATERIALS DATA

| Roof Component | Material | Color | Treatment | Source |
|---------------------|--------------------|---------|-----------------------|--------|
| Sloped | Not Visible | | Not Visible | |
| Wall Component | Material | Color | Treatment | Source |
| Facade | Brick | | Stretcher Bond | |
| Structure Component | Material | Feature | | Source |
| Foundation | Concrete | | | |
| Walls | Brick | | | |

Materials Notes:

WINDOW/DOOR/INTERIOR DATA

| Window Location | Aperture Shape | Type | Lights | Material |
|------------------|--------------------|-----------------|----------------|-------------------|
| Facade | Rectangular | Dbl-Hung | 1/1 | Wood |
| Door Location | Aperture Shape | Type | Panels | Material |
| Main Door | Rectangular | Recessed | Paneled | Metal/Glas |

Notable Interior Plan(s)

Notable Interior Feature(s)

Interior Notes:

PLAN/SURVEY/DESIGNATION DATA

Neighborhood: **Capitol Hill**

Historic District(s)

Subdivision:

Ward/ANC:

Zoning:

Designation Event(s)

Contributing:

Survey(s)

Level(s) of Investigation

Capitol Hill F & G Streets (2010)

Permit Research

Reconnaissance Survey

PHOTOS - DIGITIZED

Caption:

Path: **X:\SD Databases\F&G**

Street\Database\Pictures\Square 0777

File: **712_4th_Street_NE_facade_looking_NW.jpg**

Date:: Photog:

Code:: R: Fr:



Caption:

Path: **X:\SD Databases\F&G**

Street\Database\Pictures\Square 0777

File: **712_4th_Street_NE_facade_looking_W.jpg**

Date:: Photog:

Code:: R: Fr:



Caption:

Path: **X:\SD Databases\F&G**

Street\Database\Pictures\Square 0777

File: **712_4th_Street_NE_rear_looking_E.jpg**

Date:: Photog:

Code:: R: Fr:



Caption:

Path: X:\SD Databases\F&G
Street\Database\Pictures\Square 0777\
File: 712_4th_Street_NE_rear_looking_SE.jpg

Date:: Photog:

Code:: R: Fr:



PHOTOS - B/W OR NON-DIGITIZED

| Photo Code | Roll | Frame(s) | Date | Photographer | Caption |
|------------|------|----------|------|--------------|---------|
|------------|------|----------|------|--------------|---------|

MISCELLANEOUS NOTES DATA

Notes:

PERMIT DATA

| Permit Issue Date | Number | Type | Remarks |
|-------------------|--------|-------|---------|
| 10/10/1908 | 1441 | Build | |

Permit Notes:

BIBLIOGRAPHIC DATA

SIGNIFICANCE DATA

Study Unit

| Code | Criteria |
|------|----------|
|------|----------|

DATA PROCESSING EVENTS DATA

Resource All Data Report

ID Number: 0777-0070

BASICS DATA

ID Number: **0777-0070** Year Built: **1908** Data Source: **Permit**

Number Extended Street Quad Type of Address

710 **4th Street** **NE** **Current**

Name(s) Type of Name

Rowhouse, 710 4th Street, N.E. **Common**

TaxCode1 TaxCode2 TaxCode3 Type Explain

0777/0070 **Square/Lot** **Current**

STATUS/PURPOSE/USE DATA

Resource Type: **Building** Status Current: **Extant**

Desig. Status: **Historic** Quality:

Purpose: **Rowhouse** Condition: **Good**

Function/Use Start Source Stop Source Explain

Residential (Single-Family) **1908** **Permit** **Historic/Current**

CONSTRUCTION DATA

Construction Event Start Source Stop Source Cost Source

Orig Construction **1908** **Permit** **2200 Permit**

Construction Event Association Associated Name

Orig Construction **Architect** **Cooper, G.S.**

Orig Construction **Builder** **Carmody, J.S.**

Orig Construction **Owner** **Carmody, J.S.**

Construction Notes:

One of ten rowhouses constructed from the same permit (#1441). Similar to six rowhouses constructed from the same permit (#1443) along G Street, N.E.

PEOPLE/EVENTS DATA

Racial Segregation Status:

SETTING/SHAPE/SIZE DATA

Surroundings: **Urban**

Streetscape: **Intact**

Relate to Othr Bldgs: **Row (1 of 10)**

Relate to Street: **Face on Setback Line**

Massing: **Row Building/Canted Bay**

Footprint: **L-Shaped**

Number Stories: **2**

Bays Wide: **2**

Height:

Width: **16**

Depth/Length:

SqFt:

Volume:

Lot Width

Lot Depth/Length:

Lot SqFt:

Acreage:

Has Driveway: ☐

Cross Reference Notes:

Outbuilding Type

Contributing Status

Outbuilding Notes:

STYLE/EXTERIOR DATA

Architectural Style(s)

Classical Revival

Exterior & Architectural Notes:

January 2010: Constructed in 1908 by Joseph M. Carmody from the design of George S. Cooper, this two-story, two-bay Classical Revival-style rowhouse is one of ten rowhouses constructed from the same permit (#1441). Six similar rowhouses were constructed at the same time from a different permit (#1443). The dwelling is constructed of brick and is set on a solid concrete foundation. The façade (east elevation) is faced with stretcher-bond brick. A sloping roof caps the dwelling and a brick parapet wall above an ogee molded cornice and a wide frieze with swag molding finish the roof. The southern end bay of the first story holds a single-leaf, paneled metal door with lights and a rectangular one-light transom. The opening is highlighted by a concrete surround. An interior opening holds a single-leaf paneled wood door with a four-light rectangular transom. A brick stoop with brick balustrade provides access to the entrance. A three-sided, canted bay projects from the northern end bay of the façade and rises the full height of the dwelling. The bay received the same material as the main block. The façade is fenestrated with 1/1, double-hung, wood-sash windows. Openings on the first story are highlighted by concrete-lug lintels and a concrete sill course spans the dwelling below the openings. Second story openings are highlighted by concrete sills and a two-course brick sill course.

The rear (west) elevation was obscured by the rear fence. A two-story ell extends from the southern end bay and has a two-story wood deck with wood balustrade. A single-leaf door is located in the southern end bay on the second story.

Site Notes:

January 2010: This rowhouse is located on the west side of 4th Street, N.E. and is set back approximately ten feet from the brick sidewalk. The dwelling is adjacent to 708 4th Street, N.E. and 712 4th Street, N.E. The dwelling is sited on a raised, sloping lot with foundation plantings and bordered to the east by a brick retaining wall. Brick steps lead from the sidewalk and end at the primary entrance.

NOTABLE FEATURES DATA

| Component | Feature |
|-----------|---------|
|-----------|---------|

EXTERIOR MATERIALS DATA

| Roof Component | Material | Color | Treatment | Source |
|---------------------|--------------------|---------|-----------------------|--------|
| Sloped | Not Visible | | Not Visible | |
| Wall Component | Material | Color | Treatment | Source |
| Facade | Brick | | Stretcher Bond | |
| Structure Component | Material | Feature | | Source |
| Foundation | Concrete | | | |
| Walls | Brick | | | |

Materials Notes:

WINDOW/DOOR/INTERIOR DATA

| Window Location | Aperture Shape | Type | Lights | Material |
|------------------|--------------------|-----------------|----------------|-------------|
| Facade | Rectangular | Dbl-Hung | 1/1 | Wood |
| Door Location | Aperture Shape | Type | Panels | Material |
| Main Door | Rectangular | Single | Paneled | Wood |

Notable Interior Plan(s)

Notable Interior Feature(s)

Interior Notes:

PLAN/SURVEY/DESIGNATION DATA

Neighborhood: **Capitol Hill**

Historic District(s)

Subdivision:
Ward/ANC:
Zoning:
Contributing:

Designation Event(s)

Survey(s)

Level(s) of Investigation

Capitol Hill F & G Streets (2010)

**Permit Research
Reconnaissance Survey**

PHOTOS - DIGITIZED


Caption:

Path: **X:\SD Databases\F&G
Street\Database\Pictures\Square 0777\
File: 710_4th_Street_NE_facade_looking_NW.JPG**
Date:: Photog:
Code:: R: Fr:



Caption:

Path: **X:\SD Databases\F&G
Street\Database\Pictures\Square 0777\
File: 710_4th_Street_NE_facade_looking_SW.jpg**
Date:: Photog:
Code:: R: Fr:



Caption:

Path: **X:\SD Databases\F&G
Street\Database\Pictures\Square 0777\
File: 710_4th_Street_NE_rear_looking_E.jpg**
Date:: Photog:
Code:: R: Fr:



PHOTOS - B/W OR NON-DIGITIZED

| Photo Code | Roll | Frame(s) | Date | Photographer | Caption |
|------------|------|----------|------|--------------|---------|
|------------|------|----------|------|--------------|---------|

MISCELLANEOUS NOTES DATA

Notes:

| |
|--|
| |
|--|

PERMIT DATA

| Permit Issue Date | Number | Type | Remarks |
|-------------------|--------|-------|---------|
| 10/10/1908 | 1441 | Build | |

Permit Notes:

| |
|--|
| |
|--|

BIBLIOGRAPHIC DATA

SIGNIFICANCE DATA

Study Unit

Code

Criteria

DATA PROCESSING EVENTS DATA

Resource All Data Report

ID Number: 0777-0071

BASICS DATA

ID Number: **0777-0071** Year Built: **1908** Data Source: **Permit**

Number Extended Street Quad Type of Address

708 **4th Street** **NE** **Current**

Name(s) Type of Name

Rowhouse, 708 4th Street, N.E. **Common**

TaxCode1 TaxCode2 TaxCode3 Type Explain

0777/0071 **Square/Lot** **Current**

STATUS/PURPOSE/USE DATA

Resource Type: **Building** Status Current: **Extant**

Desig. Status: **Historic** Quality:

Purpose: **Rowhouse** Condition: **Good**

Function/Use Start Source Stop Source Explain

Residential (Single-Family) **1908** **Permit** **Historic/Current**

CONSTRUCTION DATA

Construction Event Start Source Stop Source Cost Source

Rear Addition **c. 2000** **Site Visit/Map**

Orig Construction **1908** **Permit** **2200 Permit**

Construction Event Association Associated Name

Orig Construction **Architect** **Cooper, G.S.**

Orig Construction **Builder** **Carmody, J.S.**

Orig Construction **Owner** **Carmody, J.S.**

Construction Notes:

One of ten rowhouses constructed from the same permit (#1441). Similar to six rowhouses constructed from the same permit (#1443) along G Street, N.E.

PEOPLE/EVENTS DATA

Racial Segregation Status:

SETTING/SHAPE/SIZE DATA

Surroundings: **Urban**

Streetscape: **Intact**

Relate to Othr Bldgs: **Row (1 of 10)**

Relate to Street: **Face on Setback Line**

Massing: **Row Building/Canted Bay**

Footprint: **L-Shaped**

Number Stories: **2**

Bays Wide: **2**

Height:

Width: **16**

Depth/Length:

SqFt:

Volume:

Lot Width

Lot Depth/Length:

Cross Reference Notes:

Outbuilding Type

Contributing Status

Outbuilding Notes:

Lot SqFt:

Acreage:

Has Driveway: ☐

STYLE/EXTERIOR DATA

Architectural Style(s)

Classical Revival

Exterior & Architectural Notes:

January 2010: Constructed in 1908 by Joseph M. Carmody from the design of George S. Cooper, this two-story, two-bay Classical Revival-style rowhouse is one of ten rowhouses constructed from the same permit (#1441). Six similar rowhouses were constructed at the same time from a different permit (#1443). The dwelling is constructed of brick and is set on a solid concrete foundation. The façade (east elevation) is faced with stretcher-bond brick. A sloping roof caps the dwelling and a brick parapet wall above an ogee molded cornice and a wide frieze with swag molding finish the roof. The southern end bay of the first story holds a single-leaf, flush wood door. The opening is sheltered by a metal awning. Concrete steps with brick wing walls and metal hand rails provide access to the door. The second story in the southern end bay holds a 1/1, double-hung, vinyl-sash window with concrete sill. A three-sided, canted bay projects from the northern end bay of the façade and rises the full height of the dwelling. The bay received the same material treatment and fenestration as the main block. Openings on the first story are highlighted by concrete-lug lintels and a concrete sill course spans the dwelling below the openings. Second story openings are highlighted by concrete sills and a two-course brick sill course. An interior brick chimney with a corbeled brick cap pierces the roof on the northern edge.

A two-story ell, two-bay ell, original to the dwelling, extends from the southern bay of the rear (west) elevation. The ell received the same material treatment as the main block and is set on a solid foundation. A sloping roof caps the ell. The first story on the rear (west) elevation was obscured by the rear fence. The second story is fenestrated by a 1/1, double-hung, vinyl-sash window set in a segmental opening with rowlock brick sill in the southern end bay. A one-story wood-frame addition faced with metal siding (c. 2000) extends from the ell. The addition is capped with a shed roof.

Site Notes:

January 2010: This rowhouse is located on the west side of 4th Street, N.E. and is set back approximately ten feet from the brick sidewalk. The dwelling is adjacent to 706 4th Street, N.E. and 710 4th Street, N.E. The dwelling is sited on a raised, sloping lot with mature foundation plantings. The yard is bordered to the east by a stone retaining wall. Concrete steps lead from the sidewalk and end at the primary entrance. A small yard enclosed by a wood fence and a brick alleyway are located at the rear (west) of the dwelling.

NOTABLE FEATURES DATA

Component

Feature

EXTERIOR MATERIALS DATA

| Roof Component | Material | Color | Treatment | Source |
|---------------------|--------------------|---------|-----------------------|--------|
| Sloped | Not Visible | | Not Visible | |
| Wall Component | Material | Color | Treatment | Source |
| Facade | Brick | | Stretcher Bond | |
| Structure Component | Material | Feature | | Source |
| Foundation | Concrete | | | |
| Walls | Brick | | | |

Materials Notes:

WINDOW/DOOR/INTERIOR DATA

| Window Location | Aperture Shape | Type | Lights | Material |
|------------------|--------------------|-----------------|------------|--------------|
| Facade | Rectangular | Dbl-Hung | 1/1 | Vinyl |
| Door Location | Aperture Shape | Type | Panels | Material |
| Main Door | Rectangular | Flush | | Wood |

Notable Interior Plan(s)

Notable Interior Feature(s)

Interior Notes:

| |
|--|
| |
|--|

PLAN/SURVEY/DESIGNATION DATA

Neighborhood: **Capitol Hill**

Subdivision:

Ward/ANC:

Zoning:

Contributing:

Historic District(s)

Designation Event(s)

Survey(s)

Level(s) of Investigation

Capitol Hill F & G Streets (2010)

Permit Research

Reconnaissance Survey

PHOTOS - DIGITIZED

Caption:

Path: **X:\SD Databases\F&G**

Street\Database\Pictures\Square 0777

File: **708_4th_Street_NE_facade_looking_NW.jpg**

Date:: Photog:

Code:: R: Fr:



Caption:

Path: **X:\SD Databases\F&G**

Street\Database\Pictures\Square 0777

File: **708_4th_Street_NE_facade_looking_W.jpg**

Date:: Photog:

Code:: R: Fr:



Caption:

Path: **X:\SD Databases\F&G**

Street\Database\Pictures\Square 0777

File: **708_4th_Street_NE_rear_looking_NE.jpg**

Date:: Photog:

Code:: R: Fr:



Caption:



Path: X:\SD Databases\F&G
Street\Database\Pictures\Square 0777\
File: 708-706_4th_Street_NE_rear_looking_E.jpg

Date:: Photog:
Code:: R: Fr:

PHOTOS - B/W OR NON-DIGITIZED

| Photo Code | Roll | Frame(s) | Date | Photographer | Caption |
|------------|------|----------|------|--------------|---------|
|------------|------|----------|------|--------------|---------|

MISCELLANEOUS NOTES DATA

Notes:

PERMIT DATA

| Permit Issue Date | Number | Type | Remarks |
|-------------------|--------|-------|---------|
| 10/10/1908 | 1441 | Build | |

Permit Notes:

BIBLIOGRAPHIC DATA

SIGNIFICANCE DATA

Study Unit

| Code | Criteria |
|------|----------|
|------|----------|

DATA PROCESSING EVENTS DATA

Resource All Data Report

ID Number: 0777-0072

BASICS DATA

ID Number: **0777-0072** Year Built: **1908** Data Source: **Permit**

Number Extended Street Quad Type of Address

706 **4th Street** **NE** **Current**

Name(s) Type of Name

Rowhouse, 706 4th Street, N.E. **Common**

TaxCode1 TaxCode2 TaxCode3 Type Explain

0777/0072 **Square/Lot** **Current**

STATUS/PURPOSE/USE DATA

Resource Type: **Building** Status Current: **Extant**

Desig. Status: **Historic** Quality:

Purpose: **Rowhouse** Condition: **Good**

Function/Use Start Source Stop Source Explain

Residential (Single-Family) **1908** **Permit** **Historic/Current**

CONSTRUCTION DATA

Construction Event Start Source Stop Source Cost Source

Orig Construction **1908** **Permit** **2200 Permit**

Construction Event Association Associated Name

Orig Construction **Architect** **Cooper, G.S.**

Orig Construction **Builder** **Carmody, J.S.**

Orig Construction **Owner** **Carmody, J.S.**

Construction Notes:

One of ten rowhouses constructed from the same permit (#1441). Similar to six rowhouses constructed from the same permit (#1443) along G Street, N.E.

PEOPLE/EVENTS DATA

Racial Segregation Status:

SETTING/SHAPE/SIZE DATA

Surroundings: **Urban**

Streetscape: **Intact**

Relate to Othr Bldgs: **Row (1 of 10)**

Relate to Street: **Face on Setback Line**

Massing: **Row Building/Canted Bay**

Footprint: **L-Shaped**

Number Stories: **2**

Bays Wide: **2**

Height:

Width: **16**

Depth/Length:

SqFt:

Volume:

Lot Width

Lot Depth/Length:

Lot SqFt:

Acreage:

Has Driveway: ☐

Cross Reference Notes:

Outbuilding Type

Contributing Status

Outbuilding Notes:

STYLE/EXTERIOR DATA

Architectural Style(s)

Classical Revival

Exterior & Architectural Notes:

January 2010: Constructed in 1908 by Joseph M. Carmody from the design of George S. Cooper, this two-story, two-bay Classical Revival-style rowhouse is one of ten rowhouses constructed from the same permit (#1441). Six similar rowhouses were constructed at the same time from a different permit (#1443). The dwelling is constructed of brick and is set on a solid concrete foundation. The façade (east elevation) is faced with stretcher-bond brick. A sloping roof caps the dwelling and a brick parapet wall above an ogee molded cornice and a wide frieze with swag molding finish the roof. The southern end bay of the first story holds a single-leaf, paneled metal door with lights and a rectangular one-light transom. The opening is highlighted by a concrete surround. An interior opening holds a single-leaf paneled door with lights and one-light transom. Concrete steps with brick wing walls and a concrete stoop with brick balustrade provide access to the entrance. A three-sided, canted bay projects from the northern end bay of the façade and rises the full height of the dwelling. The bay received the same material as the main block. The façade is fenestrated with 1/1, double-hung, vinyl-sash windows. Openings on the first story are highlighted by concrete-lug lintels and a concrete sill course spans the dwelling below the openings. Second story openings are highlighted by concrete sills and a two-course brick sill course.

The first story of the rear (west) elevation was obscured by the rear fence. The elevation is fenestrated with 1/1, double-hung, vinyl-sash windows with two-course rowlock brick segmental arches. An original two-story ell extends from the western end bay of the elevation. The ell has been parged and is fenestrated with 1/1, double-hung, wood-sash windows set in segmental openings with concrete-lug sills.

Site Notes:

January 2010: This rowhouse is located on the west side of 4th Street, N.E. and is set back approximately ten feet from the brick sidewalk. The dwelling is adjacent to 704 4th Street, N.E. and 708 4th Street, N.E. The dwelling is sited on a raised, sloping lot bordered to the east by a stone retaining wall. Concrete steps lead from the sidewalk and end at the primary entrance.

NOTABLE FEATURES DATA

| Component | Feature |
|-----------|---------|
|-----------|---------|

EXTERIOR MATERIALS DATA

| Roof Component | Material | Color | Treatment | Source |
|---------------------|--------------------|---------|-----------------------|--------|
| Sloped | Not Visible | | Not Visible | |
| Wall Component | Material | Color | Treatment | Source |
| Facade | Brick | | Stretcher Bond | |
| Structure Component | Material | Feature | | Source |
| Foundation | Concrete | | | |
| Walls | Brick | | | |

Materials Notes:

WINDOW/DOOR/INTERIOR DATA

| Window Location | Aperture Shape | Type | Lights | Material |
|------------------|--------------------|-----------------|----------------|-------------------|
| Facade | Rectangular | Dbl-Hung | 1/1 | Vinyl |
| Door Location | Aperture Shape | Type | Panels | Material |
| Main Door | Rectangular | Recessed | Paneled | Metal/Glas |
| Main Door | Rectangular | Single | Paneled | Metal/Glas |

Notable Interior Plan(s)

Notable Interior Feature(s)

Interior Notes:

PLAN/SURVEY/DESIGNATION DATA

Neighborhood: **Capitol Hill**

Historic District(s)

Subdivision:

Ward/ANC:

Zoning:

Contributing:

Designation Event(s)

Survey(s)

Level(s) of Investigation

Capitol Hill F & G Streets (2010)

**Permit Research
Reconnaissance Survey**

PHOTOS - DIGITIZED

Caption:

Path: **X:\SD Databases\F&G**

Street\Database\Pictures\Square 0777

File: **706_4th_Street_NE_facade_looking_NW.JPG**

Date:: Photog:

Code:: R: Fr:



Caption:

Path: **X:\SD Databases\F&G**

Street\Database\Pictures\Square 0777

File: **706_4th_Street_NE_facade_looking_SW.jpg**

Date:: Photog:

Code:: R: Fr:



Caption:

Path: **X:\SD Databases\F&G**

Street\Database\Pictures\Square 0777

File: **706_4th_Street_NE_rear_looking_SE.jpg**

Date:: Photog:

Code:: R: Fr:



PHOTOS - B/W OR NON-DIGITIZED

| Photo Code | Roll | Frame(s) | Date | Photographer | Caption |
|------------|------|----------|------|--------------|---------|
|------------|------|----------|------|--------------|---------|

MISCELLANEOUS NOTES DATA

Notes:

PERMIT DATA

| Permit Issue Date | Number | Type | Remarks |
|-------------------|--------|-------|---------|
| 10/10/1908 | 1441 | Build | |

Permit Notes:

BIBLIOGRAPHIC DATA

SIGNIFICANCE DATA

Study Unit

| Code | Criteria |
|------|----------|
|------|----------|

DATA PROCESSING EVENTS DATA

Resource All Data Report

ID Number: 0777-0073

BASICS DATA

ID Number: **0777-0073** Year Built: **1908** Data Source: **Permit**

Number Extended Street Quad Type of Address

704 **4th Street** **NE** **Current**

Name(s) Type of Name

Rowhouse, 704 4th Street, N.E. **Common**

TaxCode1 TaxCode2 TaxCode3 Type Explain

0777/0073 **Square/Lot** **Current**

STATUS/PURPOSE/USE DATA

Resource Type: **Building** Status Current: **Extant**

Desig. Status: **Historic** Quality:

Purpose: **Rowhouse** Condition: **Good**

Function/Use Start Source Stop Source Explain

Residential (Single-Family) **1908** **Permit** **Historic/Current**

CONSTRUCTION DATA

Construction Event Start Source Stop Source Cost Source

Orig Construction **1908** **Permit** **2200 Permit**

Construction Event Association Associated Name

Orig Construction **Architect** **Cooper, G.S.**

Orig Construction **Builder** **Carmody, J.S.**

Orig Construction **Owner** **Carmody, J.S.**

Construction Notes:

One of ten rowhouses constructed from the same permit (#1441). Similar to six rowhouses constructed from the same permit (#1443) along G Street, N.E.

PEOPLE/EVENTS DATA

Racial Segregation Status:

SETTING/SHAPE/SIZE DATA

Surroundings: **Urban**

Streetscape: **Intact**

Relate to Othr Bldgs: **Row (1 of 10)**

Relate to Street: **Face on Setback Line**

Massing: **Row Building/Canted Bay**

Footprint: **L-Shaped**

Number Stories: **2**

Bays Wide: **2**

Height:

Width: **16**

Depth/Length:

SqFt:

Volume:

Lot Width

Lot Depth/Length:

Lot SqFt:

Acreage:

Has Driveway: ☐

Cross Reference Notes:

Outbuilding Type

Contributing Status

Outbuilding Notes:

STYLE/EXTERIOR DATA

Architectural Style(s)

Classical Revival

Exterior & Architectural Notes:

January 2010: Constructed in 1908 by Joseph M. Carmody from the design of George S. Cooper, this two-story, two-bay Classical Revival-style rowhouse is one of ten rowhouses constructed from the same permit (#1441). Six similar rowhouses were constructed at the same time from a different permit (#1443). The dwelling is constructed of brick and is set on a solid concrete foundation. The façade (east elevation) is faced with stretcher-bond brick. A sloping roof caps the dwelling and a brick parapet wall above an ogee molded cornice and a wide frieze with swag molding finish the roof. The southern end bay of the first story holds a single-leaf, paneled door with three lights and a rectangular one-light transom. The opening is highlighted by a concrete surround. An interior recessed opening holds a single-leaf paneled metal door with semicircular stained glass light and one-light transom. Concrete steps with brick wing walls and a concrete stoop with brick balustrade provide access to the entrance. A three-sided, canted bay projects from the northern end bay of the façade and rises the full height of the dwelling. The bay received the same material as the main block. The façade is fenestrated with 1/1, double-hung, vinyl-sash windows. Openings on the first story are highlighted by concrete-lug lintels and a concrete sill course spans the dwelling below the openings. Second story openings are highlighted by concrete sills and a two-course brick sill course. The rear (west) elevation was not visible from the public right-of-way.

Site Notes:

January 2010: This rowhouse is located on the west side of 4th Street, N.E. and is set back approximately ten feet from the brick sidewalk. The dwelling is adjacent to 702 4th Street, N.E. and 706 4th Street, N.E. The dwelling is sited on a raised, sloping lot bordered to the east by a stone retaining wall. Concrete steps with metal hand rails lead from the sidewalk and end at the primary entrance.

NOTABLE FEATURES DATA

| Component | Feature |
|-----------|---------|
|-----------|---------|

EXTERIOR MATERIALS DATA

| Roof Component | Material | Color | Treatment | Source |
|---------------------|--------------------|---------|-----------------------|--------|
| Sloped | Not Visible | | Not Visible | |
| Wall Component | Material | Color | Treatment | Source |
| Facade | Brick | | Stretcher Bond | |
| Structure Component | Material | Feature | | Source |
| Foundation | Concrete | | | |
| Walls | Brick | | | |

Materials Notes:

WINDOW/DOOR/INTERIOR DATA

| Window Location | Aperture Shape | Type | Lights | Material |
|------------------|--------------------|-----------------|----------------|-------------------|
| Facade | Rectangular | Dbl-Hung | 1/1 | Vinyl |
| Door Location | Aperture Shape | Type | Panels | Material |
| Main Door | Rectangular | Recessed | Paneled | Metal/Glas |
| Main Door | Rectangular | Single | Paneled | Metal/Glas |

Notable Interior Plan(s)

Notable Interior Feature(s)

Interior Notes:

PLAN/SURVEY/DESIGNATION DATA

Neighborhood: **Capitol Hill**

Historic District(s)

Subdivision:
Ward/ANC:
Zoning:
Contributing:

Designation Event(s)

Survey(s)

Level(s) of Investigation

Capitol Hill F & G Streets (2010)

**Permit Research
Reconnaissance Survey**

PHOTOS - DIGITIZED

Caption:



Path: **X:\SD Databases\F&G
Street\Database\Pictures\Square 0777**

File: **704_4th_Street_NE_facade_looking_NW
(1).JPG**

Date:: Photog:
Code:: R: Fr:

Caption:



Path: **X:\SD Databases\F&G
Street\Database\Pictures\Square 0777**

File: **704_4th_Street_NE_facade_looking_NW.JPG**

Date:: Photog:
Code:: R: Fr:

Caption:



Path: **X:\SD Databases\F&G
Street\Database\Pictures\Square 0777**

File: **704_4th_Street_NE_facade_looking_SW
(1).JPG**

Date:: Photog:
Code:: R: Fr:

Caption:



Path: **X:\SD Databases\F&G
Street\Database\Pictures\Square 0777**

File: **704_4th_Street_NE_facade_looking_SW.jpg**

Date:: Photog:
Code:: R: Fr:

PHOTOS - B/W OR NON-DIGITIZED

| Photo Code | Roll | Frame(s) | Date | Photographer | Caption |
|------------|------|----------|------|--------------|---------|
|------------|------|----------|------|--------------|---------|

MISCELLANEOUS NOTES DATA

Notes:

PERMIT DATA

| Permit Issue Date | Number | Type | Remarks |
|-------------------|--------|-------|---------|
| 10/10/1908 | 1441 | Build | |

Permit Notes:

BIBLIOGRAPHIC DATA

SIGNIFICANCE DATA

Study Unit

| Code | Criteria |
|------|----------|
|------|----------|

DATA PROCESSING EVENTS DATA

Resource All Data Report

ID Number: 0777-0074

BASICS DATA

ID Number: **0777-0074** Year Built: **1908** Data Source: **Permit**

Number Extended Street Quad Type of Address

702 **4th Street** **NE** **Current**

Name(s) Type of Name

Rowhouse, 702 4th Street, N.E. **Common**

TaxCode1 TaxCode2 TaxCode3 Type Explain

0777/0074 **Square/Lot** **Current**

STATUS/PURPOSE/USE DATA

Resource Type: **Building** Status Current: **Extant**

Desig. Status: **Historic** Quality:

Purpose: **Rowhouse** Condition: **Good**

Function/Use Start Source Stop Source Explain

Residential (Single-Family) **1908** **Permit** **Historic/Current**

CONSTRUCTION DATA

Construction Event Start Source Stop Source Cost Source

Orig Construction **1908** **Permit** **2200 Permit**

Construction Event Association Associated Name

Orig Construction **Architect** **Cooper, G.S.**

Orig Construction **Builder** **Carmody, J.S.**

Orig Construction **Owner** **Carmody, J.S.**

Construction Notes:

One of ten rowhouses constructed from the same permit (#1441). Similar to six rowhouses constructed from the same permit (#1443) along G Street, N.E.

PEOPLE/EVENTS DATA

Racial Segregation Status:

SETTING/SHAPE/SIZE DATA

Surroundings: **Urban**

Streetscape: **Intact**

Relate to Othr Bldgs: **Row (1 of 10)**

Relate to Street: **Face on Setback Line**

Massing: **Row Building/Canted Bay**

Footprint: **L-Shaped**

Number Stories: **2**

Bays Wide: **2**

Height:

Width: **16**

Depth/Length:

SqFt:

Volume:

Lot Width

Lot Depth/Length:

Lot SqFt:

Acreage:

Has Driveway: ☐

Cross Reference Notes:

Outbuilding Type

Contributing Status

Outbuilding Notes:

STYLE/EXTERIOR DATA

Architectural Style(s)

Classical Revival

Exterior & Architectural Notes:

January 2010: Constructed in 1908 by Joseph M. Carmody from the design of George S. Cooper, this two-story, two-bay Classical Revival-style rowhouse is one of ten rowhouses constructed from the same permit (#1441). Six similar rowhouses were constructed at the same time from a different permit (#1443). The dwelling is constructed of brick and is set on a solid concrete foundation. The façade (east elevation) is faced with stretcher-bond brick. A sloping roof caps the dwelling and a brick parapet wall above an ogee molded cornice and a wide frieze with swag molding finish the roof. The southern end bay of the first story holds a single-leaf, paneled wood door with lights and a rectangular one-light transom. The opening is highlighted by a concrete surround. Brick steps with brick wing walls provide access to the door. The second story in the southern end bay holds a 1/1, double-hung, vinyl-sash window with concrete sill. A three-sided, canted bay projects from the northern end bay of the façade and rises the full height of the dwelling. The bay received the same material treatment and fenestration as the main block. Openings on the first story are highlighted by concrete-lug lintels and a concrete sill course spans the dwelling below the openings. Second story openings are highlighted by concrete sills and a two-course brick sill course. The rear (west) elevation was not visible from the public right-of-way.

Site Notes:

January 2010: This rowhouse is located on the west side of 4th Street, N.E. and is set back approximately ten feet from the brick sidewalk. The dwelling is adjacent to 700 4th Street, N.E. and 704 4th Street, N.E. The dwelling is sited on a raised, grassy lot with sparse plantings. The yard is bordered to the east by a brick retaining wall. Brick steps lead from the sidewalk and end at the primary entrance. A small yard is located at the rear (west) of the dwelling.

NOTABLE FEATURES DATA

| Component | Feature |
|-----------|---------|
|-----------|---------|

EXTERIOR MATERIALS DATA

| Roof Component | Material | Color | Treatment | Source |
|---------------------|--------------------|---------|-----------------------|--------|
| Sloped | Not Visible | | Not Visible | |
| Wall Component | Material | Color | Treatment | Source |
| Facade | Brick | | Stretcher Bond | |
| Structure Component | Material | Feature | | Source |
| Foundation | Concrete | | | |
| Walls | Brick | | | |

Materials Notes:

WINDOW/DOOR/INTERIOR DATA

| Window Location | Aperture Shape | Type | Lights | Material |
|------------------|--------------------|-----------------|----------------|-------------------|
| Facade | Rectangular | Dbl-Hung | 1/1 | Vinyl |
| Door Location | Aperture Shape | Type | Panels | Material |
| Main Door | Rectangular | Single | Paneled | Wood/Glass |

Notable Interior Plan(s)

Notable Interior Feature(s)

Interior Notes:

PLAN/SURVEY/DESIGNATION DATA

Neighborhood: **Capitol Hill**

Historic District(s)

Subdivision:
Ward/ANC:
Zoning:
Contributing:

Designation Event(s)

Survey(s)

Capitol Hill F & G Streets (2010)

Level(s) of Investigation

Permit Research
Reconnaissance Survey

PHOTOS - DIGITIZED

Caption:

Path: X:\SD Databases\F&G
Street\Database\Pictures\Square 0777\
File: 702_4th_Street_NE_facade_looking_NW.jpg
Date:: Photog:
Code:: R: Fr:



Caption:

Path: X:\SD Databases\F&G
Street\Database\Pictures\Square 0777\
File: 702_4th_Street_NE_facade_looking_W.jpg
Date:: Photog:
Code:: R: Fr:



PHOTOS - B/W OR NON-DIGITIZED

| Photo Code | Roll | Frame(s) | Date | Photographer | Caption |
|------------|------|----------|------|--------------|---------|
|------------|------|----------|------|--------------|---------|

MISCELLANEOUS NOTES DATA

Notes:

| |
|--|
| |
|--|

PERMIT DATA

| Permit Issue Date | Number | Type | Remarks |
|-------------------|--------|-------|---------|
| 10/10/1908 | 1441 | Build | |

Permit Notes:

| |
|--|
| |
|--|

BIBLIOGRAPHIC DATA

SIGNIFICANCE DATA

Study Unit

DATA PROCESSING EVENTS DATA

Resource All Data Report

ID Number: 0777-0075

BASICS DATA

ID Number: **0777-0075** Year Built: **1908** Data Source: **Permit**

Number Extended Street Quad Type of Address

700 **4th Street** **NE** **Current**

Name(s) Type of Name

Rowhouse, 700 4th Street, N.E. **Common**

TaxCode1 TaxCode2 TaxCode3 Type Explain

0777/0075 **Square/Lot** **Current**

STATUS/PURPOSE/USE DATA

Resource Type: **Building** Status Current: **Extant**

Desig. Status: **Historic** Quality:

Purpose: **Rowhouse** Condition: **Good**

Function/Use Start Source Stop Source Explain

Residential (Single-Family) **1908** **Permit** **Historic/Current**

CONSTRUCTION DATA

Construction Event Start Source Stop Source Cost Source

Orig Construction **1908** **Permit** **2200 Permit**

Construction Event Association Associated Name

Orig Construction **Architect** **Cooper, G.S.**

Orig Construction **Builder** **Carmody, J.S.**

Orig Construction **Owner** **Carmody, J.S.**

Construction Notes:

One of ten rowhouses constructed from the same permit (#1441). Similar to six rowhouses constructed from the same permit (#1443) along G Street, N.E.

PEOPLE/EVENTS DATA

Racial Segregation Status:

SETTING/SHAPE/SIZE DATA

Surroundings: **Urban**

Streetscape: **Intact**

Relate to Othr Bldgs: **Row (1 of 10)**

Relate to Street: **Face on Setback Line**

Massing: **Row Building/Canted Bay**

Footprint: **L-Shaped**

Number Stories: **2**

Bays Wide: **2**

Height:

Width: **16**

Depth/Length:

SqFt:

Volume:

Lot Width

Lot Depth/Length:

Lot SqFt:

Acreage:

Has Driveway: ☐

Cross Reference Notes:

Outbuilding Type Contributing Status

Outbuilding Notes:

STYLE/EXTERIOR DATA

Architectural Style(s)

Classical Revival

Exterior & Architectural Notes:

January 2010: Constructed in 1908 by Joseph M. Carmody from the design of George S. Cooper, this two-story, two-bay Classical Revival-style rowhouse is one of ten rowhouses constructed from the same permit (#1441). Six similar rowhouses were constructed at the same time from a different permit (#1443). The dwelling is constructed of brick and is set on a solid concrete foundation. The façade (east elevation) is faced with stretcher-bond brick. A sloping roof caps the dwelling and a brick parapet wall above an ogee molded cornice and a wide frieze with swag molding finish the roof. The southern end bay of the first story holds a single-leaf, paneled metal door with a semicircular light and a rectangular one-light transom. The opening is highlighted by a concrete surround. Brick steps with brick wing walls and a brick stoop with brick balustrade provide access to the door. A three-sided, canted bay projects from the northern end bay of the façade and rises the full height of the dwelling. The bay received the same material as the main block. The façade is fenestrated with 1/1, double-hung, vinyl-sash windows. Openings on the first story are highlighted by concrete-lug lintels and a concrete sill course spans the dwelling below the openings. Second story openings are highlighted by concrete sills and a two-course brick sill course. The rear (west) elevation was not visible from the public right-of-way.

Site Notes:

January 2010: This rowhouse is located on the west side of 4th Street, N.E. and is set back approximately ten feet from the brick sidewalk. The dwelling is adjacent to 338 G Street, N.E. and 702 4th Street, N.E. The dwelling is sited on a raised, grassy lot with small shrubs, trees, and foundation plantings. The yard is bordered to the east by a concrete retaining wall. Brick steps with metal hand rails lead from the sidewalk and end at the primary entrance.

NOTABLE FEATURES DATA

| Component | Feature |
|-----------|---------|
|-----------|---------|

EXTERIOR MATERIALS DATA

| Roof Component | Material | Color | Treatment | Source |
|---------------------|--------------------|---------|-----------------------|--------|
| Sloped | Not Visible | | Not Visible | |
| Wall Component | Material | Color | Treatment | Source |
| Facade | Brick | | Stretcher Bond | |
| Structure Component | Material | Feature | | Source |
| Foundation | Concrete | | | |
| Walls | Brick | | | |

Materials Notes:

WINDOW/DOOR/INTERIOR DATA

| Window Location | Aperture Shape | Type | Lights | Material |
|------------------|--------------------|-----------------|----------------|-------------------|
| Facade | Rectangular | Dbl-Hung | 1/1 | Vinyl |
| Door Location | Aperture Shape | Type | Panels | Material |
| Main Door | Rectangular | Single | Paneled | Metal/Glas |

Notable Interior Plan(s)

Notable Interior Feature(s)

Interior Notes:

PLAN/SURVEY/DESIGNATION DATA

Neighborhood: **Capitol Hill**

Historic District(s)

Subdivision:

Ward/ANC:

| | |
|--|--|
| Zoning: | Designation Event(s) |
| Contributing: | |
| Survey(s) | Level(s) of Investigation |
| Capitol Hill F & G Streets (2010) | Permit Research Reconnaissance Survey |

PHOTOS - DIGITIZED

Caption:

Path: **X:\SD Databases\F&G
Street\Database\Pictures\Square 0777\
File: 700_4th_Street_NE_facade_looking_NW.JPG**
Date:: Photog:
Code:: R: Fr:



Caption:

Path: **X:\SD Databases\F&G
Street\Database\Pictures\Square 0777\
File: 700_4th_Street_NE_facade_looking_SW.jpg**
Date:: Photog:
Code:: R: Fr:



PHOTOS - B/W OR NON-DIGITIZED

| Photo Code | Roll | Frame(s) | Date | Photographer | Caption |
|------------|------|----------|------|--------------|---------|
|------------|------|----------|------|--------------|---------|

MISCELLANEOUS NOTES DATA

Notes:

PERMIT DATA

| Permit Issue Date | Number | Type | Remarks |
|-------------------|-------------|--------------|---------|
| 10/10/1908 | 1441 | Build | |

Permit Notes:

BIBLIOGRAPHIC DATA

SIGNIFICANCE DATA

Study Unit

Code Criteria

Resource All Data Report

ID Number: 0777-0076

BASICS DATA

ID Number: **0777-0076** Year Built: **1908** Data Source: **Permit**

Number Extended Street Quad Type of Address

338 -338B G Street NE Current
338 G Street NE Original

Name(s) Type of Name

Rowhouse, 338 G Street, N.E. Common

TaxCode1 TaxCode2 TaxCode3 Type Explain

0777/0076 Square/Lot Current

STATUS/PURPOSE/USE DATA

Resource Type: **Building** Status Current: **Extant**

Desig. Status: **Historic** Quality:

Purpose: **Rowhouse** Condition: **Good**

Function/Use Start Source Stop Source Explain

Residential (Single-Family) 1908 Permit Historic
Residential (Multi-Family) Site Visit/ Current

CONSTRUCTION DATA

Construction Event Start Source Stop Source Cost Source

Orig Construction 1908 Permit 2200 Permit

Construction Event Association Associated Name

Orig Construction Architect Cooper, G.S.
Orig Construction Builder Carmody, J.S.
Orig Construction Owner Carmody, J.S.

Construction Notes:

One of ten rowhouses constructed from the same permit (#1441). Similar to six rowhouses constructed from the same permit (#1443) along G Street, N.E.

PEOPLE/EVENTS DATA

Racial Segregation Status:

SETTING/SHAPE/SIZE DATA

Surroundings: **Urban**

Streetscape: **Intact**

Relate to Othr Bldgs: **Row Corner (1 of 10)**

Relate to Street: **Face on Setback Line**

Massing: **Row Building/Multiple Bays**

Footprint: **Rectangular (w/ side bays)**

Number Stories: **2 plus basement**

Bays Wide: **4**

Height:

Width: **16**

Depth/Length:

SqFt:

Volume:

Lot Width

Lot Depth/Length:

Cross Reference Notes:

Outbuilding Type

Contributing Status

Outbuilding Notes:

Lot SqFt:

Acreage:

Has Driveway: ☐

STYLE/EXTERIOR DATA

Architectural Style(s)

Classical Revival

Exterior & Architectural Notes:

January 2010: Constructed in 1908 by Joseph M. Carmody from the design of George S. Cooper, this two-story, four-bay Classical Revival-style rowhouse is one of ten rowhouses constructed from the same permit (#1441). Six similar rowhouses were constructed at the same time from a different permit (#1443). Originally built as a single dwelling, this rowhouse now has two units. The dwelling is constructed of brick and is set on a solid concrete foundation. The façade (south elevation) is faced with stretcher-bond brick. A sloping roof caps the dwelling and brick parapet wall above an ogee molded cornice and a wide frieze with swag molding finish the roof. A central bay on the first story of the facade holds a double-leaf paneled wood door with a rectangular one-light transom. This opening is highlighted by a concrete surround. A concrete porch with brick balustrade is sited west of the entry and is supported by a square brick post. The dwelling is fenestrated with replacement 1/1, double-hung, vinyl-sash windows with false muntins on the first story and 1/1, double-hung, wood-sash windows on the second story. The windows on the first story are highlighted by concrete-lug sills and a concrete sill course. A two-course brick sill course spans the dwelling on the second story, and window openings are highlighted by concrete-lug sills. Two three-sided rectangular bays with chamfered corners project from the façade and rise the full height of the dwelling. The bays share the same material treatment and fenestration as the main block. The bays are capped with the same cornice and molding as the main block. The foundation is pierced by a single-leaf, paneled door with inset semicircular light below the porch on the first story. This doorway provides access to the basement unit. Several 1/1, double-hung, vinyl-sash windows with false muntins also pierce the foundation. The side (east) elevation received the same material treatment and fenestration as the main block and also has a three-sided bay.

Site Notes:

January 2010: This end-unit rowhouse is located on the north side of G Street, N.E. at the intersection of G Street and 4th Street, N.E. The dwelling is set back approximately ten feet from the brick sidewalk and the north (side) elevation is adjacent to 700 4th Street, N.E. The dwelling is sited on a raised, grassy lot with mature shrubs and trees. The yard is bordered to the east and south by a stone retaining wall. A metal chain link fence is sited above the retaining wall on the eastern portion. A metal picket gate provides access to brick steps that lead from the sidewalk and end at the primary entrance.

NOTABLE FEATURES DATA

| Component | Feature |
|-----------|---------|
|-----------|---------|

EXTERIOR MATERIALS DATA

| Roof Component | Material | Color | Treatment | Source |
|---------------------|--------------------|---------|-----------------------|--------|
| Sloped | Not Visible | | Not Visible | |
| Wall Component | Material | Color | Treatment | Source |
| Facade | Brick | | Stretcher Bond | |
| Structure Component | Material | Feature | | Source |
| Foundation | Concrete | | | |
| Walls | Brick | | | |

Materials Notes:

WINDOW/DOOR/INTERIOR DATA

| Window Location | Aperture Shape | Type | Lights | Material |
|-----------------------|--------------------|-----------------|----------------|--------------|
| Basemt Windows | Rectangular | Dbl-Hung | 1/1 | Vinyl |
| Facade | Rectangular | Dbl-Hung | 1/1 | Wood |
| Facade | Rectangular | Dbl-Hung | 1/1 | Vinyl |
| Door Location | Aperture Shape | Type | Panels | Material |
| Main Door | Rectangular | Double | Paneled | Wood |

Notable Interior Plan(s)

Notable Interior Feature(s)

Interior Notes:

PLAN/SURVEY/DESIGNATION DATA

Neighborhood: **Capitol Hill**

Historic District(s)

Subdivision:

Ward/ANC:

Zoning:

Designation Event(s)

Contributing:

Survey(s)

Level(s) of Investigation

Capitol Hill F & G Streets (2010)

**Permit Research
Reconnaissance Survey**

PHOTOS - DIGITIZED

Caption:

Path: **X:\SD Databases\F&G
Street\Database\Pictures\Square 0777\
File: 338_G_Street_NE_corner_looking_NW.jpg**

Date:: Photog:

Code:: R: Fr:




Caption:

Path: **X:\SD Databases\F&G
Street\Database\Pictures\Square 0777\
File: 338_G_Street_NE_entrance_looking_N.jpg**

Date:: Photog:

Code:: R: Fr:



Caption:

Path: **X:\SD Databases\F&G
Street\Database\Pictures\Square 0777\
File: 338_G_Street_NE_facade_looking_N.jpg**

Date:: Photog:

Code:: R: Fr:



Caption:



Path: X:\SD Databases\F&G
Street\Database\Pictures\Square 0777\

File: 338_G_Street_NE_facade_looking_N_detail.jpg

Date:: Photog:

Code:: R: Fr:

Caption:



Path: X:\SD Databases\F&G
Street\Database\Pictures\Square 0777\

File: 338_G_Street_NE_facade_looking_NE.jpg

Date:: Photog:

Code:: R: Fr:

Caption:



Path: X:\SD Databases\F&G
Street\Database\Pictures\Square 0777\

File: 338_G_Street_NE_side&facade_looking_NE.jpg

Date:: Photog:

Code:: R: Fr:

PHOTOS - B/W OR NON-DIGITIZED

| Photo Code | Roll | Frame(s) | Date | Photographer | Caption |
|------------|------|----------|------|--------------|---------|
|------------|------|----------|------|--------------|---------|

MISCELLANEOUS NOTES DATA

Notes:

PERMIT DATA

| Permit Issue Date | Number | Type | Remarks |
|-------------------|--------|-------|---------|
| 10/10/1908 | 1441 | Build | |

Permit Notes:

BIBLIOGRAPHIC DATA

SIGNIFICANCE DATA

Study Unit

Code

Criteria

DATA PROCESSING EVENTS DATA

Resource All Data Report

ID Number: 0777-0077

BASICS DATA

ID Number: **0777-0077** Year Built: **1908** Data Source: **Permit**

Number Extended Street Quad Type of Address

330 **G Street** **NE** **Current**

Name(s) Type of Name

Rowhouse, 330 G Street, N.E. **Common**

TaxCode1 TaxCode2 TaxCode3 Type Explain

0777/0077 **Square/Lot** **Current**

STATUS/PURPOSE/USE DATA

Resource Type: **Building** Status Current: **Extant**

Desig. Status: **Historic** Quality:

Purpose: **Rowhouse** Condition: **Good**

Function/Use Start Source Stop Source Explain

Residential **1908** **Permit** **Historic/Current**

CONSTRUCTION DATA

Construction Event Start Source Stop Source Cost Source

Orig Construction **1908** **Permit** **2200 Permit**

Construction Event Association Associated Name

Orig Construction **Architect** **Cooper, G.S.**

Orig Construction **Builder** **Carmody, J.S.**

Orig Construction **Owner** **Carmody, J.S.**

Construction Notes:

One of six rowhouses constructed from the same permit (#1443). Similar to ten rowhouses constructed from the same permit (#1441) along 4th Street, N.E.

PEOPLE/EVENTS DATA

Racial Segregation Status:

SETTING/SHAPE/SIZE DATA

Surroundings: **Urban**

Streetscape: **Intact**

Relate to Othr Bldgs: **Row End (1 of 6)**

Relate to Street: **Face on Setback Line**

Massing: **Row Building/Canted Bay**

Footprint: **L-Shaped**

Number Stories: **2**

Bays Wide: **2**

Height:

Width: **16**

Depth/Length: **30**

SqFt:

Volume:

Lot Width

Lot Depth/Length:

Lot SqFt:

Acreage:

Has Driveway: ☐

Cross Reference Notes:

Outbuilding Type

Contributing Status

Outbuilding Notes:

STYLE/EXTERIOR DATA

Architectural Style(s)

Classical Revival

Exterior & Architectural Notes:

January 2010: Constructed in 1908 by Joseph M. Carmody from the design of George S. Cooper, this two-story, two-bay Classical Revival-style rowhouse is one of six rowhouses constructed from the same permit (#1443). The dwelling is constructed of brick and is set on a solid concrete foundation. The façade (south elevation) is faced with stretcher-bond brick. A sloping roof caps the dwelling and a brick parapet wall with an ogee molded cornice and a wide frieze with swag molding below finish the roof. The easternmost bay of the first story holds a replacement single-leaf paneled wood door with lights and a rectangular one-light transom. This opening is highlighted by a rusticated concrete surround. A brick stoop with brick balustrade and concrete coping provides access to brick steps with wing walls in the eastern end bay. A three-sided canted bay projects from the westernmost bay of the façade and rises the full height of the dwelling. The bay shares the same material treatment as the main block. The façade is fenestrated with 1/1, double-hung, replacement wood-sash windows. First story openings are highlighted by rusticated concrete-lug lintels and a continuous concrete sill course. The second story openings have concrete-lug sills and a two-course brick sill course.

The rear (north) elevation was obscured by the rear fence. It is faced with vinyl siding and is fenestrated with 1/1, double-hung, vinyl-sash windows.

Site Notes:

January 2010: This end-unit rowhouse is located on the north side of G Street, N.E. and is set back approximately ten feet from the brick sidewalk. The dwelling is adjacent to 328 G Street, N.E. to the west. The dwelling is sited on a raised sloping lot dotted with small shrubs bordered by a stone retaining wall. Brick steps with metal hand rails lead from the sidewalk and end at the primary entrance. A small yard enclosed by a wood fence is located at the rear (north) of the dwelling. A concrete walkway provides access from the façade to the rear elevation. A brick alley is also located at the rear of the property.

NOTABLE FEATURES DATA

| Component | Feature |
|-----------|---------|
|-----------|---------|

EXTERIOR MATERIALS DATA

| Roof Component | Material | Color | Treatment | Source |
|---------------------|--------------------|---------|-----------------------|--------|
| Sloped | Not Visible | | Not Visible | |
| Wall Component | Material | Color | Treatment | Source |
| Facade | Brick | | Stretcher Bond | |
| Structure Component | Material | Feature | | Source |
| Foundation | Concrete | | | |
| Walls | Brick | | | |

Materials Notes:

WINDOW/DOOR/INTERIOR DATA

| Window Location | Aperture Shape | Type | Lights | Material |
|------------------|--------------------|-----------------|----------------|-------------------|
| Facade | Rectangular | Dbl-Hung | 1/1 | Vinyl |
| Door Location | Aperture Shape | Type | Panels | Material |
| Main Door | Rectangular | Single | Paneled | Wood/Glass |

Notable Interior Plan(s)

Notable Interior Feature(s)

Interior Notes:

PLAN/SURVEY/DESIGNATION DATA

Neighborhood: **Capitol Hill**

Historic District(s)

Subdivision:

Ward/ANC:

Zoning:

Contributing:

Designation Event(s)

Survey(s)

Level(s) of Investigation

Capitol Hill F & G Streets (2010)

Permit Research

Reconnaissance Survey

PHOTOS - DIGITIZED

Caption:



Path: **X:\SD Databases\F&G**

Street\Database\Pictures\Square 0777

File: **330_G_Street_NE_facade_looking_NE.JPG**

Date::

Photog:

Code::

R:

Fr:

Caption:



Path: **X:\SD Databases\F&G**

Street\Database\Pictures\Square 0777

File: **330_G_Street_NE_facade_looking_NW.jpg**

Date::

Photog:

Code::

R:

Fr:

Caption:



Path: **X:\SD Databases\F&G**

Street\Database\Pictures\Square 0777

File: **330_G_Street_NE_rear_looking_S.jpg**

Date::

Photog:

Code::

R:

Fr:

PHOTOS - B/W OR NON-DIGITIZED

| Photo Code | Roll | Frame(s) | Date | Photographer | Caption |
|------------|------|----------|------|--------------|---------|
|------------|------|----------|------|--------------|---------|

MISCELLANEOUS NOTES DATA

Notes:

PERMIT DATA

| Permit Issue Date | Number | Type | Remarks |
|-------------------|--------|------|---------|
|-------------------|--------|------|---------|

Permit Notes:

| |
|--|
| |
|--|

BIBLIOGRAPHIC DATA

SIGNIFICANCE DATA

Study Unit

Code

Criteria

DATA PROCESSING EVENTS DATA

Resource All Data Report

ID Number: 0777-0078

BASICS DATA

ID Number: **0777-0078** Year Built: **1908** Data Source: **Permit**

| Number | Extended | Street | Quad Type of Address |
|------------|----------|-----------------|----------------------|
| 328 | | G Street | NE Current |

| Name(s) | Type of Name |
|-------------------------------------|---------------|
| Rowhouse, 328 G Street, N.E. | Common |

| TaxCode1 | TaxCode2 | TaxCode3 | Type | Explain |
|------------------|----------|----------|-------------------|----------------|
| 0777/0078 | | | Square/Lot | Current |

STATUS/PURPOSE/USE DATA

Resource Type: **Building** Status Current: **Extant**
Desig. Status: **Historic** Quality:
Purpose: **Rowhouse** Condition: **Good**

| Function/Use | Start | Source | Stop | Source | Explain |
|------------------------------------|-------------|---------------|------|--------|-------------------------|
| Residential (Single-Family) | 1908 | Permit | | | Historic/Current |

CONSTRUCTION DATA

| Construction Event | Start | Source | Stop | Source | Cost Source |
|--------------------------|-------------|---------------|------|--------|--------------------|
| Orig Construction | 1908 | Permit | | | 2200 Permit |

| Construction Event | Association | Associated Name |
|--------------------------|------------------|----------------------|
| Orig Construction | Architect | Cooper, G.S. |
| Orig Construction | Builder | Carmody, J.S. |
| Orig Construction | Owner | Carmody, J.S. |

Construction Notes:

One of six rowhouses constructed from the same permit (#1443). Similar to ten rowhouses constructed from the same permit (#1441) along 4th Street, N.E.

PEOPLE/EVENTS DATA

Racial Segregation Status:

SETTING/SHAPE/SIZE DATA

Surroundings: **Urban**
Streetscape: **Intact**
Relate to Othr Bldgs: **Row (1 of 6)**
Relate to Street: **Face on Setback Line**
Massing: **Row Building/Canted Bay**
Footprint: **L-Shaped**

Number Stories: **2**
Bays Wide: **2**

Height: **16**
Width: **30**
Depth/Length: **30**

SqFt:

Volume:

Lot Width

Lot Depth/Length:

Lot SqFt:

Acreage:

Has Driveway: ☐

Cross Reference Notes:

| Outbuilding Type | Contributing Status |
|------------------|-------------------------|
| Garage | Non-Contributing |

Outbuilding Notes:

January 2010: A one-story, one-bay wood-frame garage is located at the northern end of the property and was constructed c. 2005. This structure is faced with vertical wood siding and is pierced by a metal roll-up vehicle door. The shed

has a sloping roof.

STYLE/EXTERIOR DATA

Architectural Style(s)

Classical Revival

Exterior & Architectural Notes:

January 2010: Constructed in 1908 by Joseph M. Carmody from the design of George S. Cooper, this two-story, two-bay Classical Revival-style rowhouse is one of six rowhouses constructed from the same permit (#1443). The dwelling is constructed of brick and is set on a solid concrete foundation. The façade (south elevation) is faced with stretcher-bond brick. A sloping roof caps the dwelling and a brick parapet wall with an ogee molded cornice and a wide frieze with swag molding below finish the roof. The easternmost bay of the first story holds a single-leaf paneled wood door with a rectangular one-light transom. This opening is highlighted by a rusticated concrete surround. A concrete stoop with brick balustrade provides access to concrete steps with wing walls in the eastern end bay. A three-sided canted bay projects from the westernmost bay of the façade and rises the full height of the dwelling. The bay shares the same material treatment as the main block. The façade is fenestrated with 1/1, double-hung, wood-sash windows. First story openings are highlighted by rusticated concrete-lug lintels and a continuous concrete sill course. The second story openings have concrete-lug sills and a two-course brick sill course. The rear (north) elevation was obscured by the rear fence. An original two-story, two-bay ell extends from the eastern end bay of the rear elevation. The second story of the ell is fenestrated with 1/1, double-hung, wood-sash windows with rowlock brick sills and two-course rowlock brick segmental arches. A single-leaf door with multiple lights and a two-course rowlock brick segmental arch is located in the western end bay on the first story.

Site Notes:

January 2010: This rowhouse is located on the north side of G Street, N.E. and is set back approximately ten feet from the brick sidewalk. The dwelling is adjacent to 326 G Street, N.E. to the west and 330 G Street, N.E. to the east. The dwelling is sited on a raised sloping lot with mature shrubs and foundation plantings. The yard is bordered by a stone retaining wall. Concrete steps with metal hand rails lead from the sidewalk and end at the primary entrance. A small yard enclosed by a wood fence is located at the rear (north) of the dwelling. A brick alley is also located at the rear of the property.

NOTABLE FEATURES DATA

| Component | Feature |
|-----------|---------|
|-----------|---------|

EXTERIOR MATERIALS DATA

| Roof Component | Material | Color | Treatment | Source |
|---------------------|--------------------|---------|-----------------------|--------|
| Sloped | Not Visible | | Not Visible | |
| Wall Component | Material | Color | Treatment | Source |
| Facade | Brick | | Stretcher Bond | |
| Structure Component | Material | Feature | | Source |
| Foundation | Concrete | | | |
| Walls | Brick | | | |

Materials Notes:

WINDOW/DOOR/INTERIOR DATA

| Window Location | Aperture Shape | Type | Lights | Material |
|------------------|--------------------|-----------------|----------------|-------------|
| Facade | Rectangular | Dbl-Hung | 1/1 | Wood |
| Door Location | Aperture Shape | Type | Panels | Material |
| Main Door | Rectangular | Single | Paneled | Wood |

Notable Interior Plan(s)

Notable Interior Feature(s)

Interior Notes:

PLAN/SURVEY/DESIGNATION DATA

Neighborhood: **Capitol Hill**

Historic District(s)

Subdivision:

Ward/ANC:

Zoning:

Designation Event(s)

Contributing:

Survey(s)

Level(s) of Investigation

Capitol Hill F & G Streets (2010)

Permit Research

Reconnaissance Survey

PHOTOS - DIGITIZED

Caption:



Path: **X:\SD Databases\F&G
Street\Database\Pictures\Square 0777**

File: **328_G_Street_NE_facade_looking_NE.jpg**

Date:: Photog:

Code:: R: Fr:

Caption:



Path: **X:\SD Databases\F&G
Street\Database\Pictures\Square 0777**

File: **328_G_Street_NE_facade_looking_NW.JPG**

Date:: Photog:

Code:: R: Fr:

Caption:



Path: **X:\SD Databases\F&G
Street\Database\Pictures\Square 0777**

File: **328_G_Street_NE_rear_looking_S_2.jpg**

Date:: Photog:

Code:: R: Fr:

Caption:



Path: **X:\SD Databases\F&G
Street\Database\Pictures\Square 0777**

File: **328_G_Street_NE_rear_looking_SE.jpg**

Date:: Photog:

Code:: R: Fr:

Caption:

Path: X:\SD Databases\F&G
Street\Database\Pictures\Square 0777\

File: 328_G_Street_NE_shed_looking_SE.jpg

Date:: Photog:

Code:: R: Fr:



Caption:

Path: X:\SD Databases\F&G
Street\Database\Pictures\Square 0777\

File: 328_G_Street_NE_shed_looking_SW.jpg

Date:: Photog:

Code:: R: Fr:



PHOTOS - B/W OR NON-DIGITIZED

| Photo Code | Roll | Frame(s) | Date | Photographer | Caption |
|------------|------|----------|------|--------------|---------|
|------------|------|----------|------|--------------|---------|

MISCELLANEOUS NOTES DATA

Notes:

| |
|--|
| |
|--|

PERMIT DATA

| Permit Issue Date | Number | Type | Remarks |
|-------------------|--------|-------|---------|
| 10/10/1908 | 1443 | Build | |

Permit Notes:

| |
|--|
| |
|--|

BIBLIOGRAPHIC DATA

SIGNIFICANCE DATA

Study Unit

| Code | Criteria |
|------|----------|
|------|----------|

DATA PROCESSING EVENTS DATA

Resource All Data Report

ID Number: 0777-0079

BASICS DATA

ID Number: **0777-0079** Year Built: **1908** Data Source: **Permit**

Number Extended Street Quad Type of Address

326 **G Street** **NE** **Current**

Name(s) Type of Name

Rowhouse, 326 G Street, N.E. **Common**

TaxCode1 TaxCode2 TaxCode3 Type Explain

0777/0079 **Square/Lot** **Current**

STATUS/PURPOSE/USE DATA

Resource Type: **Building** Status Current: **Extant**

Desig. Status: **Historic** Quality:

Purpose: **Rowhouse** Condition: **Good**

Function/Use Start Source Stop Source Explain

Residential (Single-Family) **1908** **Permit** **Historic/Current**

CONSTRUCTION DATA

Construction Event Start Source Stop Source Cost Source

Orig Construction **1908** **Permit** **2200 Permit**

Construction Event Association Associated Name

Orig Construction **Architect** **Cooper, G.S.**

Orig Construction **Builder** **Carmody, J.S.**

Orig Construction **Owner** **Carmody, J.S.**

Construction Notes:

One of six rowhouses constructed from the same permit (#1443). Similar to ten rowhouses constructed from the same permit (#1441) along 4th Street, N.E.

PEOPLE/EVENTS DATA

Racial Segregation Status:

SETTING/SHAPE/SIZE DATA

Surroundings: **Urban**

Streetscape: **Intact**

Relate to Othr Bldgs: **Row (1 of 6)**

Relate to Street: **Face on Setback Line**

Massing: **Row Building/Canted Bay**

Footprint: **L-Shaped**

Number Stories: **2**

Bays Wide: **2**

Height:

Width: **16**

Depth/Length: **30**

SqFt:

Volume:

Lot Width

Lot Depth/Length:

Lot SqFt:

Acreage:

Has Driveway: ☐

Cross Reference Notes:

Outbuilding Type

Contributing Status

Outbuilding Notes:

STYLE/EXTERIOR DATA

Architectural Style(s)

Classical Revival

Exterior & Architectural Notes:

January 2010: Constructed in 1908 by Joseph M. Carmody from the design of George S. Cooper, this two-story, two-bay Classical Revival-style rowhouse is one of six rowhouses constructed from the same permit (#1443). The dwelling is constructed of brick and is set on a solid concrete foundation. The façade (south elevation) is faced with stretcher-bond brick. A sloping roof caps the dwelling and brick parapet wall above an ogee molded cornice and a wide frieze with swag molding finish the roof. The easternmost bay of the first story holds a single-leaf paneled wood door with a rectangular transom. This opening is highlighted by a rusticated concrete surround. Concrete steps with brick wing walls are located in the eastern end bay. The eastern end bay of the second story holds a 1/1, double-hung, vinyl-sash window. A three-sided canted bay projects from the westernmost bay of the façade and rises the full height of the dwelling. The bay shares the same material treatment as the main block and is fenestrated with 1/1, double-hung, vinyl-sash windows. First story openings are highlighted by rusticated concrete-lug lintels and a continuous concrete sill course. The second story openings have concrete lintels and a two-course brick sill course. The bay is capped with the same cornice and molding as the main block.

A two-story ell, two-bay ell, original to the dwelling, extends from the eastern bay of the rear (north) elevation. The ell received the same material treatment as the main block and is set on a solid foundation. A sloping roof caps the ell. Fenestration consists of a single-leaf paneled metal door with a one-light transom, and 1/1, double-hung, vinyl-sash windows. The windows feature concrete-lug sills. All fenestration is set within segmental openings and is highlighted by two-course rowlock brick segmental arches. The north elevation of the main block is fenestrated with a single-leaf door with lights and a 1/1, double-hung, vinyl-sash window. Both are set in segmental openings and have two-course rowlock brick segmental arches. The window also has a concrete-lug sill.

Site Notes:

January 2010: This rowhouse is located on the north side of G Street, N.E. and is set back approximately ten feet from the brick sidewalk. The dwelling is adjacent to 324 G Street, N.E. to the west and 328 G Street, N.E. to the east. The dwelling is sited on a raised, sloping grassy lot with mature foundation plantings. The yard is bordered to the south by a shrubbery hedge. Concrete steps with a metal hand rail lead from the sidewalk and end at the primary entrance. A small, mostly brick and concrete paved yard enclosed by a metal chain link fence is located at the rear (north) of the dwelling. A brick alley is also located at the rear of the property.

NOTABLE FEATURES DATA

| Component | Feature |
|-----------|---------|
|-----------|---------|

EXTERIOR MATERIALS DATA

| Roof Component | Material | Color | Treatment | Source |
|---------------------|--------------------|---------|-----------------------|--------|
| Sloped | Not Visible | | Not Visible | |
| Wall Component | Material | Color | Treatment | Source |
| Facade | Brick | | Stretcher Bond | |
| Structure Component | Material | Feature | | Source |
| Foundation | Concrete | | | |
| Walls | Brick | | | |

Materials Notes:

WINDOW/DOOR/INTERIOR DATA

| Window Location | Aperture Shape | Type | Lights | Material |
|------------------|--------------------|-----------------|----------------|--------------|
| Facade | Rectangular | Dbl-Hung | 1/1 | Vinyl |
| Door Location | Aperture Shape | Type | Panels | Material |
| Main Door | Rectangular | Single | Paneled | Wood |

Notable Interior Plan(s)

Notable Interior Feature(s)

Interior Notes:

PLAN/SURVEY/DESIGNATION DATA

Neighborhood: **Capitol Hill**

Historic District(s)

Subdivision:

Ward/ANC:

Zoning:

Designation Event(s)

Contributing:

Survey(s)

Level(s) of Investigation

Capitol Hill F & G Streets (2010)

**Permit Research
Reconnaissance Survey**

PHOTOS - DIGITIZED

Caption:



Path: **X:\SD Databases\F&G
Street\Database\Pictures\Square 0777**

File: **326_G_Street_NE_facade_looking_N.jpg**

Date:: Photog:

Code:: R: Fr:

Caption:



Path: **X:\SD Databases\F&G
Street\Database\Pictures\Square 0777**

File: **326_G_Street_NE_facade_looking_NE.jpg**

Date:: Photog:

Code:: R: Fr:

Caption:



Path: **X:\SD Databases\F&G
Street\Database\Pictures\Square 0777**

File: **326_G_Street_NE_facade_looking_NW.jpg**

Date:: Photog:

Code:: R: Fr:

Caption:

Path: X:\SD Databases\F&G
Street\Database\Pictures\Square 0777\

File: 326_G_Street_NE_rear_looking_S.jpg

Date:: Photog:

Code:: R: Fr:



Caption:

Path: X:\SD Databases\F&G
Street\Database\Pictures\Square 0777\

File: 326_G_Street_NE_rear_looking_SE.jpg

Date:: Photog:

Code:: R: Fr:



PHOTOS - B/W OR NON-DIGITIZED

| Photo Code | Roll | Frame(s) | Date | Photographer | Caption |
|------------|------|----------|------|--------------|---------|
|------------|------|----------|------|--------------|---------|

MISCELLANEOUS NOTES DATA

Notes:

PERMIT DATA

| Permit Issue Date | Number | Type | Remarks |
|-------------------|--------|-------|---------|
| 10/10/1908 | 1443 | Build | |

Permit Notes:

BIBLIOGRAPHIC DATA

SIGNIFICANCE DATA

Study Unit

| Code | Criteria |
|------|----------|
|------|----------|

DATA PROCESSING EVENTS DATA

Resource All Data Report

ID Number: 0777-0080

BASICS DATA

ID Number: **0777-0080** Year Built: **1908** Data Source: **Permit**

Number Extended Street Quad Type of Address

324 **G Street** **NE** **Current**

Name(s) Type of Name

Rowhouse, 324 G Street, N.E. **Common**

TaxCode1 TaxCode2 TaxCode3 Type Explain

0777/0080 **Square/Lot** **Current**

STATUS/PURPOSE/USE DATA

Resource Type: **Building** Status Current: **Extant**

Desig. Status: **Historic** Quality:

Purpose: **Rowhouse** Condition: **Good**

Function/Use Start Source Stop Source Explain

Residential (Single-Family) **1908** **Permit** **Historic/Current**

CONSTRUCTION DATA

Construction Event Start Source Stop Source Cost Source

Orig Construction **1908** **Permit** **2200 Permit**

Construction Event Association Associated Name

Orig Construction **Architect** **Cooper, G.S.**

Orig Construction **Builder** **Carmody, J.S.**

Orig Construction **Owner** **Carmody, J.S.**

Construction Notes:

One of six rowhouses constructed from the same permit (#1443). Similar to ten rowhouses constructed from the same permit (#1441) along 4th Street, N.E.

PEOPLE/EVENTS DATA

Racial Segregation Status:

SETTING/SHAPE/SIZE DATA

Surroundings: **Urban**

Streetscape: **Intact**

Relate to Othr Bldgs: **Row (1 of 6)**

Relate to Street: **Face on Setback Line**

Massing: **Row Building/Canted Bay**

Footprint: **L-Shaped**

Number Stories: **2**

Bays Wide: **2**

Height:

Width: **16**

Depth/Length: **30**

SqFt:

Volume:

Lot Width

Lot Depth/Length:

Lot SqFt:

Acreage:

Has Driveway: ☐

Cross Reference Notes:

Outbuilding Type Contributing Status

Shed **Non-Contributing**

Outbuilding Notes:

January 2010: A one-story, one-bay shed is located at the north end of the property and was constructed c. 1985. This structure has a sloped roof and is faced with corrugated siding.

STYLE/EXTERIOR DATA

Architectural Style(s)

Classical Revival

Exterior & Architectural Notes:

January 2010: Constructed in 1908 by Joseph M. Carmody from the design of George S. Cooper, this two-story, two-bay Classical Revival-style rowhouse is one of six rowhouses constructed from the same permit (#1443). The dwelling is constructed of brick and is set on a solid concrete foundation. The façade (south elevation) is faced with stretcher-bond brick. A sloping roof caps the dwelling and a brick parapet wall with an ogee molded cornice and a wide frieze with swag molding below finish the roof. The easternmost bay of the first story holds a single-leaf flush wood door with diamond lights. This opening is highlighted by a metal awning. A concrete stoop with permastone-covered concrete balustrade provides access to concrete steps with wing walls in the eastern end bay. A three-sided canted bay projects from the westernmost bay of the façade and rises the full height of the dwelling. The bay shares the same material treatment as the main block. The façade is fenestrated with 1/1, double-hung, wood-sash windows. First story openings are highlighted by rusticated concrete-lug lintels and a continuous concrete sill course. The second story openings have concrete-lug sills and a two-course brick sill course.

The rear (north) elevation is fenestrated with 1/1, double-hung, wood-sash windows with concrete-lug sills and two-course rowlock brick segmental arches. An original two-story, two-bay ell extends from the eastern end bay of the rear elevation. The second story of the ell is fenestrated in the same manner as the main block, and the first story holds a single-leaf door and a window with a rowlock brick sill. A metal awning supported by metal posts spans the width of the ell and shelters a concrete patio.

Site Notes:

January 2010: This rowhouse is located on the north side of G Street, N.E. and is set back approximately ten feet from the brick sidewalk. The dwelling is adjacent to 322 G Street, N.E. to the west and 326 G Street, N.E. to the east. The dwelling is sited on a raised sloping lot with mature shrubs and foundation plantings. The yard is bordered by a stone retaining wall. Concrete steps lead from the sidewalk and end at the primary entrance. A small yard enclosed by a metal chain link fence is located at the rear (north) of the dwelling. A brick alley is also located at the rear of the property.

NOTABLE FEATURES DATA

| Component | Feature |
|-----------|---------|
|-----------|---------|

EXTERIOR MATERIALS DATA

| Roof Component | Material | Color | Treatment | Source |
|---------------------|--------------------|---------|-----------------------|--------|
| Sloped | Not Visible | | Not Visible | |
| Wall Component | Material | Color | Treatment | Source |
| Facade | Brick | | Stretcher Bond | |
| Structure Component | Material | Feature | | Source |
| Foundation | Concrete | | | |
| Walls | Brick | | | |

Materials Notes:

WINDOW/DOOR/INTERIOR DATA

| Window Location | Aperture Shape | Type | Lights | Material |
|------------------|--------------------|-----------------|------------|-------------------|
| Facade | Rectangular | Dbl-Hung | 1/1 | Wood |
| Door Location | Aperture Shape | Type | Panels | Material |
| Main Door | Rectangular | Single | | Wood/Glass |

Notable Interior Plan(s)

Notable Interior Feature(s)

Interior Notes:

PLAN/SURVEY/DESIGNATION DATA

Neighborhood: **Capitol Hill**

Subdivision:

Ward/ANC:

Zoning:

Contributing:

Historic District(s)

Designation Event(s)

Survey(s)

Level(s) of Investigation

Capitol Hill F & G Streets (2010)

Permit Research

Reconnaissance Survey

PHOTOS - DIGITIZED

Caption:




Path: **X:\SD Databases\F&G
Street\Database\Pictures\Square 0777**

File: **324_G_Street_NE_facade_looking_NE.JPG**

Date:: Photog:

Code:: R: Fr:

Caption:



Path: **X:\SD Databases\F&G
Street\Database\Pictures\Square 0777**

File: **324_G_Street_NE_facade_looking_NW
(2).JPG**

Date:: Photog:

Code:: R: Fr:

Caption:



Path: **X:\SD Databases\F&G
Street\Database\Pictures\Square 0777**

File: **324_G_Street_NE_facade_looking_NW.jpg**

Date:: Photog:

Code:: R: Fr:

Caption:



Path: **X:\SD Databases\F&G
Street\Database\Pictures\Square 0777**

File: **324_G_Street_NE_rear_looking_S.jpg**

Date:: Photog:

Code:: R: Fr:

Caption:

Path: X:\SD Databases\F&G
Street\Database\Pictures\Square 0777\

File: 324_G_Street_NE_rear_looking_SW.jpg

Date:: Photog:

Code:: R: Fr:




Caption:

Path: X:\SD Databases\F&G
Street\Database\Pictures\Square 0777\

File: 324_G_Street_NE_shed_looking_SE.jpg

Date:: Photog:

Code:: R: Fr:



PHOTOS - B/W OR NON-DIGITIZED

| Photo Code | Roll | Frame(s) | Date | Photographer | Caption |
|------------|------|----------|------|--------------|---------|
|------------|------|----------|------|--------------|---------|

MISCELLANEOUS NOTES DATA

Notes:

PERMIT DATA

| Permit Issue Date | Number | Type | Remarks |
|-------------------|--------|-------|---------|
| 10/10/1908 | 1443 | Build | |

Permit Notes:

BIBLIOGRAPHIC DATA

SIGNIFICANCE DATA

Study Unit

| Code | Criteria |
|------|----------|
|------|----------|

DATA PROCESSING EVENTS DATA

Resource All Data Report

ID Number: 0777-0081

BASICS DATA

ID Number: **0777-0081** Year Built: **1908** Data Source: **Permit**

| Number | Extended | Street | Quad Type of Address |
|------------|----------|-----------------|----------------------|
| 322 | | G Street | NE Current |

| Name(s) | Type of Name |
|-------------------------------------|---------------|
| Rowhouse, 322 G Street, N.E. | Common |

| TaxCode1 | TaxCode2 | TaxCode3 | Type | Explain |
|------------------|----------|----------|-------------------|----------------|
| 0777/0081 | | | Square/Lot | Current |

STATUS/PURPOSE/USE DATA

Resource Type: **Building** Status Current: **Extant**
Desig. Status: **Historic** Quality:
Purpose: **Rowhouse** Condition: **Good**

| Function/Use | Start | Source | Stop | Source | Explain |
|------------------------------------|-------------|---------------|------|--------|-------------------------|
| Residential (Single-Family) | 1908 | Permit | | | Historic/Current |

CONSTRUCTION DATA

| Construction Event | Start | Source | Stop | Source | Cost Source |
|--------------------------|-------------|---------------|------|--------|--------------------|
| Orig Construction | 1908 | Permit | | | 2200 Permit |

| Construction Event | Association | Associated Name |
|--------------------------|------------------|----------------------|
| Orig Construction | Architect | Cooper, G.S. |
| Orig Construction | Builder | Carmody, J.S. |
| Orig Construction | Owner | Carmody, J.S. |

Construction Notes:

One of six rowhouses constructed from the same permit (#1443). Similar to ten rowhouses constructed from the same permit (#1441) along 4th Street, N.E.

PEOPLE/EVENTS DATA

Racial Segregation Status:

SETTING/SHAPE/SIZE DATA

Surroundings: **Urban**
Streetscape: **Intact**
Relate to Othr Bldgs: **Row (1 of 6)**
Relate to Street: **Face on Setback Line**
Massing: **Row Building/Canted Bay**
Footprint: **L-Shaped**

Number Stories: **2**
Bays Wide: **2**
Height: **16**
Width: **30**
Depth/Length: **30**

SqFt:

Volume:

Lot Width

Lot Depth/Length:

Lot SqFt:

Acreage:

Has Driveway: ☐

Cross Reference Notes:

| Outbuilding Type | Contributing Status |
|------------------|---------------------|
|------------------|---------------------|

Outbuilding Notes:

STYLE/EXTERIOR DATA

Architectural Style(s)

Classical Revival

Exterior & Architectural Notes:

January 2010: Constructed in 1908 by Joseph M. Carmody from the design of George S. Cooper, this two-story, two-bay Classical Revival-style rowhouse is one of six rowhouses constructed from the same permit (#1443). The dwelling is constructed of brick and is set on a solid concrete foundation. The façade (south elevation) is faced with stretcher-bond brick. A sloping roof caps the dwelling and a brick parapet wall with an ogee molded cornice and a wide frieze with swag molding below finish the roof. The easternmost bay of the first story holds a single-leaf paneled metal door with a one-light rectangular transom. This opening is highlighted by a rusticated concrete surround. A brick stoop with brick balustrade provides access to brick steps with brick wing walls in the eastern end bay. The eastern end bay of the second story holds a 1/1, double-hung, vinyl-sash window. A three-sided canted bay projects from the westernmost bay of the façade and rises the full height of the dwelling. The bay shares the same material treatment as the main block and is fenestrated with 1/1, double-hung, vinyl-sash windows. First story openings are highlighted by rusticated concrete-lug lintels and a continuous concrete sill course. The second story openings have concrete lintels and a two-course brick sill course. The bay is capped with the same cornice and molding as the main block.

The first story of the rear (north) elevation was partially obscured by the rear fence. A sliding vinyl window set in a segmental opening is located in the western end bay of the second story. A two-story, two-bay ell extends from the eastern end bay of the rear elevation. Sanborn Fire Insurance Maps indicate that this is an original feature that may have been used as sleeping porches. The first story has been enclosed to create a screened porch, and the second story has been enclosed with vinyl siding. The second story of the ell is fenestrated with 1/1 double-hung, vinyl-sash windows. An interior brick chimney with a corbeled cap is visible on the west elevation of the ell in the northern end bay.

Site Notes:

January 2010: This rowhouse is located on the north side of G Street, N.E. and is set back approximately ten feet from the brick sidewalk. The dwelling is adjacent to 320 G Street, N.E. to the west and 324 G Street, N.E. to the east. The dwelling is sited on a raised, flat grassy lot with mature foundation plantings. The yard is bordered to the south by a shrubby hedge. Brick steps with a metal hand rail lead from the sidewalk and end at the primary entrance. A small yard enclosed by a wood fence is located at the rear (north) of the dwelling. A brick alley is also located at the rear of the property.

NOTABLE FEATURES DATA

| Component | Feature |
|-----------|---------|
|-----------|---------|

EXTERIOR MATERIALS DATA

| Roof Component | Material | Color | Treatment | Source |
|---------------------|--------------------|---------|-----------------------|--------|
| Sloped | Not Visible | | Not Visible | |
| Wall Component | Material | Color | Treatment | Source |
| Facade | Brick | | Stretcher Bond | |
| Structure Component | Material | Feature | | Source |
| Foundation | Concrete | | | |
| Walls | Brick | | | |

Materials Notes:

WINDOW/DOOR/INTERIOR DATA

| Window Location | Aperture Shape | Type | Lights | Material |
|------------------|--------------------|-----------------|----------------|--------------|
| Facade | Rectangular | Dbl-Hung | 1/1 | Vinyl |
| Door Location | Aperture Shape | Type | Panels | Material |
| Main Door | Rectangular | Single | Paneled | Metal |

Notable Interior Plan(s)

Notable Interior Feature(s)

Interior Notes:

PLAN/SURVEY/DESIGNATION DATA

Neighborhood: **Capitol Hill**

Historic District(s) _____

Subdivision:

Ward/ANC:

Zoning:

Designation Event(s) _____

Contributing:

Survey(s) _____

Level(s) of Investigation _____

Capitol Hill F & G Streets (2010)

Permit Research

Reconnaissance Survey

PHOTOS - DIGITIZED

Caption:




Path: **X:\SD Databases\F&G
Street\Database\Pictures\Square 0777**

File: **322_G_Street_N_facade_looking_N.jpg**

Date:: Photog:

Code:: R: Fr:

Caption:



Path: **X:\SD Databases\F&G
Street\Database\Pictures\Square 0777**

File: **322_G_Street_N_facade_looking_NW.jpg**

Date:: Photog:

Code:: R: Fr:

Caption:



Path: **X:\SD Databases\F&G
Street\Database\Pictures\Square 0777**

File: **322_G_Street_NE_rear_looking_S.jpg**

Date:: Photog:

Code:: R: Fr:

Caption:



Path: **X:\SD Databases\F&G
Street\Database\Pictures\Square 0777**

File: **322_G_Street_NE_rear_looking_SE.jpg**

Date:: Photog:

Code:: R: Fr:

Caption:

Path: X:\SD Databases\F&G
Street\Database\Pictures\Square 0777\

File: 322_G_Street_NE_rear_looking_SW.jpg

Date:: Photog:

Code:: R: Fr:



PHOTOS - B/W OR NON-DIGITIZED

| Photo Code | Roll | Frame(s) | Date | Photographer | Caption |
|------------|------|----------|------|--------------|---------|
|------------|------|----------|------|--------------|---------|

MISCELLANEOUS NOTES DATA

Notes:

PERMIT DATA

| Permit Issue Date | Number | Type | Remarks |
|-------------------|--------|------|---------|
|-------------------|--------|------|---------|

| | | | |
|------------|------|-------|--|
| 10/10/1908 | 1443 | Build | |
|------------|------|-------|--|

Permit Notes:

BIBLIOGRAPHIC DATA

SIGNIFICANCE DATA

Study Unit

| Code | Criteria |
|------|----------|
|------|----------|

DATA PROCESSING EVENTS DATA

Resource All Data Report

ID Number: 0777-0082

BASICS DATA

ID Number: **0777-0082** Year Built: **1908** Data Source: **Permit**

Number Extended Street Quad Type of Address

320 **G Street** **NE** **Current**

Name(s) Type of Name

Rowhouse, 320 G Street, N.E. **Common**

TaxCode1 TaxCode2 TaxCode3 Type Explain

0777/0082 **Square/Lot** **Current**

STATUS/PURPOSE/USE DATA

Resource Type: **Building** Status Current: **Extant**

Desig. Status: **Historic** Quality:

Purpose: **Rowhouse** Condition: **Good**

Function/Use Start Source Stop Source Explain

Residential (Single-Family) **1908** **Permit** **Historic/Current**

CONSTRUCTION DATA

Construction Event Start Source Stop Source Cost Source

Orig Construction **1908** **Permit** **2200 Permit**

Construction Event Association Associated Name

Orig Construction **Architect** **Cooper, G.S.**

Orig Construction **Builder** **Carmody, J.S.**

Orig Construction **Owner** **Carmody, J.S.**

Construction Notes:

One of six rowhouses constructed from the same permit (#1443). Similar to ten rowhouses constructed from the same permit (#1441) along 4th Street, N.E.

PEOPLE/EVENTS DATA

Racial Segregation Status:

SETTING/SHAPE/SIZE DATA

Surroundings: **Urban**

Streetscape: **Intact**

Relate to Othr Bldgs: **Row (1 of 6)**

Relate to Street: **Face on Setback Line**

Massing: **Row Building/Canted Bay**

Footprint: **L-Shaped**

Number Stories: **2**

Bays Wide: **2**

Height:

Width: **16**

Depth/Length: **30**

SqFt:

Volume:

Lot Width

Lot Depth/Length:

Lot SqFt:

Acreage:

Has Driveway: ☐

Cross Reference Notes:

Outbuilding Type

Contributing Status

Outbuilding Notes:

STYLE/EXTERIOR DATA

Architectural Style(s)

Classical Revival

Exterior & Architectural Notes:

January 2010: Constructed in 1908 by Joseph M. Carmody from the design of George S. Cooper, this two-story, two-bay Classical Revival-style rowhouse is one of six rowhouses constructed from the same permit (#1443). The dwelling is constructed of brick and is set on a solid concrete foundation. The façade (south elevation) is faced with stretcher-bond brick. A sloping roof caps the dwelling and a brick parapet wall with an ogee molded cornice and a wide frieze with swag molding below finish the roof. The easternmost bay of the first story holds a single-leaf paneled wood door with a one-light rectangular transom. This opening is highlighted by a rusticated concrete surround. A concrete stoop with brick balustrade provides access to brick steps with brick wing walls in the eastern end bay. A three-sided canted bay projects from the westernmost bay of the façade and rises the full height of the dwelling. The bay shares the same material treatment as the main block. The façade is fenestrated with 1/1, double-hung, vinyl-sash windows. First story openings are highlighted by rusticated concrete-lug lintels and a continuous concrete sill course. The second story openings have concrete-lug sills and a two-course brick sill course.

The rear (north) elevation was partially obscured by the rear fence. An original two-story, two-bay ell extends from the eastern end bay of the rear elevation. The second story is fenestrated with 1/1, double-hung, wood-sash windows with brick segmental arches and concrete-lug sills.

Site Notes:

January 2010: This rowhouse is located on the north side of G Street, N.E. and is set back approximately ten feet from the brick sidewalk. The dwelling is adjacent to 320 G Street, N.E. to the west and 324 G Street, N.E. to the east. The dwelling is sited on a raised sloping lot with mature shrubs and foundation plantings. The yard is bordered by a stone retaining wall. Concrete steps with a metal hand rail lead from the sidewalk and end at the primary entrance. A small yard enclosed by a wood fence is located at the rear (north) of the dwelling. A brick alley is also located at the rear of the property.

NOTABLE FEATURES DATA

| Component | Feature |
|-----------|---------|
|-----------|---------|

EXTERIOR MATERIALS DATA

| Roof Component | Material | Color | Treatment | Source |
|---------------------|--------------------|---------|-----------------------|--------|
| Sloped | Not Visible | | Not Visible | |
| Wall Component | Material | Color | Treatment | Source |
| Facade | Brick | | Stretcher Bond | |
| Structure Component | Material | Feature | | Source |
| Foundation | Concrete | | | |
| Walls | Brick | | | |

Materials Notes:

WINDOW/DOOR/INTERIOR DATA

| Window Location | Aperture Shape | Type | Lights | Material |
|------------------|--------------------|-----------------|----------------|-------------|
| Facade | Rectangular | Dbl-Hung | 1/1 | Wood |
| Door Location | Aperture Shape | Type | Panels | Material |
| Main Door | Rectangular | Single | Paneled | Wood |

Notable Interior Plan(s)

Notable Interior Feature(s)

Interior Notes:

PLAN/SURVEY/DESIGNATION DATA

Neighborhood: **Capitol Hill**

Historic District(s)

Subdivision:

Ward/ANC:

Zoning:

Contributing:

Designation Event(s)

Survey(s)

Level(s) of Investigation

Capitol Hill F & G Streets (2010)

Permit Research

Reconnaissance Survey

PHOTOS - DIGITIZED

Caption:



Path: **X:\SD Databases\F&G
Street\Database\Pictures\Square 0777**

File: **320_G_Street_NE_facade_looking_NE.JPG**

Date:: Photog:

Code:: R: Fr:

Caption:



Path: **X:\SD Databases\F&G
Street\Database\Pictures\Square 0777**

File: **320_G_Street_NE_facade_looking_NW (2).jpg**

Date:: Photog:

Code:: R: Fr:

Caption:



Path: **X:\SD Databases\F&G
Street\Database\Pictures\Square 0777**

File: **320_G_Street_NE_facade_looking_NW.JPG**

Date:: Photog:

Code:: R: Fr:

Caption:



Path: **X:\SD Databases\F&G
Street\Database\Pictures\Square 0777**

File: **320_G_Street_NE_rear_looking_S.jpg**

Date:: Photog:

Code:: R: Fr:

PHOTOS - B/W OR NON-DIGITIZED

| | | | | | |
|------------|------|----------|------|--------------|---------|
| Photo Code | Roll | Frame(s) | Date | Photographer | Caption |
|------------|------|----------|------|--------------|---------|

MISCELLANEOUS NOTES DATA

Notes:

| |
|--|
| |
|--|

PERMIT DATA

| Permit Issue Date | Number | Type | Remarks |
|-------------------|--------|-------|---------|
| 10/10/1908 | 1443 | Build | |

Permit Notes:

| |
|--|
| |
|--|

BIBLIOGRAPHIC DATA

SIGNIFICANCE DATA

Study Unit

| Code | Criteria |
|------|----------|
|------|----------|

DATA PROCESSING EVENTS DATA

Resource All Data Report

ID Number: 0777-0816

BASICS DATA

ID Number: **0777-0816** Year Built: **1889** Data Source: **Permit**

Number Extended Street Quad Type of Address

718 **4th Street** **NE** **Current**

Name(s) Type of Name

Rowhouse, 718 4th Street, N.E. **Common**

TaxCode1 TaxCode2 TaxCode3 Type Explain

0777/0816 **Square/Lot** **Current**

STATUS/PURPOSE/USE DATA

Resource Type: **Building** Status Current: **Extant**

Desig. Status: **Historic** Quality:

Purpose: **Rowhouse** Condition: **Good**

Function/Use Start Source Stop Source Explain

Residential (Single-Family) **1889** **Permit** **Historic/Current**

CONSTRUCTION DATA

Construction Event Start Source Stop Source Cost Source

Orig Construction **1889** **Permit** **1500 Permit**

Construction Event Association Associated Name

Groff, D.B. **Owner** **Groff, D.B.**

Construction Notes:

One of eight rowhouses constructed from the same permit (#1759).

PEOPLE/EVENTS DATA

Racial Segregation Status:

SETTING/SHAPE/SIZE DATA

Surroundings: **Urban**

Streetscape: **Intact**

Relate to Othr Bldgs: **Row (1 of 8)**

Relate to Street: **Face on Setback Line**

Massing: **Row Building/Canted Bay**

Footprint: **L-Shaped**

Number Stories: **2**

Bays Wide: **2**

Height:

Width: **16**

Depth/Length: **30**

SqFt:

Volume:

Lot Width

Lot Depth/Length:

Lot SqFt:

Acreage:

Has Driveway: ☐

Cross Reference Notes:

Outbuilding Type Contributing Status
Carport **Non-Contributing**

Outbuilding Notes:

January 2010: A one-story, one-bay semi-enclosed carport is located at the west end of the property and was constructed c. 1965. The carport has a wood beam pergola roof and the west elevation has been parged and is pierced by a paneled metal roll-up garage door.

STYLE/EXTERIOR DATA

Queen Anne

Exterior & Architectural Notes:

January 2010: This dwelling, owned by D.B. Groff, was constructed in 1889. The two-story, two-bay Queen Anne-style rowhouse is one of eight rowhouses constructed from the same permit (#1759). The dwelling is constructed of brick and is set on a solid brick foundation. The façade (east elevation) is faced with pressed stretcher-bond brick. A three-course brick watertable spans the façade above the foundation. A sloping roof caps the dwelling and is fronted along the façade by an ogee molded cornice and corbeled brick cornice. A panel of nailhead brick is located below the corbel table. The northernmost bay of the façade holds a single-leaf paneled wood door with a blind transom. A soldier brick segmental arch with a molded brick cap highlights the door opening. Metal stairs with hand rails provide access to the door. The second story opening holds a 6/6, double-hung, wood-sash window. A three-sided, canted bay extends from the southern bay of the façade and rises the full height of the dwelling. The bay has the same material treatment as the main block and is fenestrated with 1/1, double-hung, wood-sash windows. Quatrefoil panels are located between the first and second story window openings. All window openings on the façade have concrete-lug sills and soldier brick segmental arches with molded brick caps. The segmental arches have the same material treatment as the door opening. The rear (west) elevation of the dwelling was not visible from the public right-of-way, but a two-story brick ell extends from the rear elevation and is original.

Site Notes:

January 2010: This rowhouse is located on the west side of 4th Street, N.E. and is set back approximately ten feet from the brick sidewalk. The dwelling is adjacent to 716 4th Street, N.E. and 720 4th Street, N.E. The dwelling is sited on a grassy lot with mature trees and shrubs. The yard is bordered by a metal hairpin and picket fence. A brick walkway leads from the sidewalk and ends at the primary entrance. A small yard enclosed by a wood fence is located at the rear (west) of the dwelling. A brick alleyway is also located at the rear of the property.

NOTABLE FEATURES DATA

| Component | Feature |
|-----------|---------|
|-----------|---------|

EXTERIOR MATERIALS DATA

| Roof Component | Material | Color | Treatment | Source |
|---------------------|----------------------|---------|-----------------------|--------|
| Sloped | Not Visible | | Not Visible | |
| Wall Component | Material | Color | Treatment | Source |
| Facade | Pressed Brick | | Stretcher Bond | |
| Structure Component | Material | Feature | | Source |
| Foundation | Brick | | | |
| Walls | Brick | | | |

Materials Notes:

WINDOW/DOOR/INTERIOR DATA

| Window Location | Aperture Shape | Type | Lights | Material |
|------------------|--------------------|-----------------|----------------|-------------|
| Facade | Rectangular | Dbl-Hung | 6/6 | Wood |
| Door Location | Aperture Shape | Type | Panels | Material |
| Main Door | Rectangular | Single | Paneled | Wood |

Notable Interior Plan(s)

Notable Interior Feature(s)

Interior Notes:

PLAN/SURVEY/DESIGNATION DATANeighborhood: **Capitol Hill**

Historic District(s)

Subdivision:

Ward/ANC:

Zoning:
Contributing:

Designation Event(s)

Survey(s)

Level(s) of Investigation

Capitol Hill F & G Streets (2010)

**Permit Research
Reconnaissance Survey**

PHOTOS - DIGITIZED

Caption:



Path: **X:\SD Databases\F&G
Street\Database\Pictures\Square 0777\
File: 718_4th_Street_NE_facade_looking_NW.jpg**
Date:: Photog:
Code:: R: Fr:

Caption:



Path: **X:\SD Databases\F&G
Street\Database\Pictures\Square 0777\
File: 718_4th_Street_NE_facade_looking_SW.jpg**
Date:: Photog:
Code:: R: Fr:

Caption:



Path: **X:\SD Databases\F&G
Street\Database\Pictures\Square 0777\
File: 718_4th_Street_NE_facade_looking_SW_detail.jpg**
Date:: Photog:
Code:: R: Fr:

Caption:



Path: **X:\SD Databases\F&G
Street\Database\Pictures\Square 0777\
File: 718_4th_Street_NE_facade_looking_W.jpg**
Date:: Photog:
Code:: R: Fr:

Caption:

Path: X:\SD Databases\F&G
Street\Database\Pictures\Square 0777\
File: 718_4th_Street_NE_garage_looking_SE.jpg

Date:: Photog:

Code:: R: Fr:



Caption:

Path: X:\SD Databases\F&G
Street\Database\Pictures\Square 0777\
File: 718_4th_Street_NE_rear_looking_SE.jpg

Date:: Photog:

Code:: R: Fr:



PHOTOS - B/W OR NON-DIGITIZED

| Photo Code | Roll | Frame(s) | Date | Photographer | Caption |
|------------|------|----------|------|--------------|---------|
|------------|------|----------|------|--------------|---------|

MISCELLANEOUS NOTES DATA

Notes:

PERMIT DATA

| Permit Issue Date | Number | Type | Remarks |
|-------------------|--------|-------|---------|
| 04/16/1889 | 1759 | Build | |

Permit Notes:

BIBLIOGRAPHIC DATA

SIGNIFICANCE DATA

Study Unit

| Code | Criteria |
|------|----------|
|------|----------|

DATA PROCESSING EVENTS DATA

Resource All Data Report

ID Number: 0777-0824

BASICS DATA

ID Number: **0777-0824** Year Built: **c. 1988** Data Source: **DC Real Property Database**

Number Extended Street Quad Type of Address

729 **3rd Street** **NE** **Current**

Name(s) Type of Name

Rowhouse, 729 3rd Street, N.E. **Common**

TaxCode1 TaxCode2 TaxCode3 Type Explain

0777/0824 **Square/Lot** **Current**

STATUS/PURPOSE/USE DATA

Resource Type: **Building** Status Current: **Extant**

Desig. Status: **Not Historic** Quality:

Purpose: **Rowhouse** Condition: **Good**

Function/Use Start Source Stop Source Explain

Residential (Single-Family) **c. 1988** **DC Real Pr** **Historic/Current**

CONSTRUCTION DATA

Construction Event Start Source Stop Source Cost Source

Orig Construction **c. 1988** **DC Real Property Database**

Construction Event Association Associated Name

Construction Notes:

One of twenty-four rowhouses constructed at the same time.

PEOPLE/EVENTS DATA

Racial Segregation Status:

SETTING/SHAPE/SIZE DATA

Surroundings: **Urban**

Streetscape: **Intact**

Relate to Othr Bldgs: **Row (1 of 5)**

Relate to Street: **Face on Setback Line**

Massing: **Row Building/Canted Bay**

Footprint: **Rectangular**

Number Stories: **3**

Bays Wide: **2**

Height:

Width:

Depth/Length:

SqFt:

Volume:

Lot Width

Lot Depth/Length:

Lot SqFt:

Acreage:

Has Driveway: ☐

Cross Reference Notes:

Outbuilding Type

Contributing Status

Outbuilding Notes:

STYLE/EXTERIOR DATA

Architectural Style(s)

Modern

Exterior & Architectural Notes:

January 2010: This three-story, two-bay rowhouse was constructed c. 1988 and is one of twenty-four similar rowhouses constructed at the same time and one of five consecutive rowhouses along 3rd Street, N.E. Set on a solid foundation, this concrete block building is faced with stretcher-bond brick. The building is capped by sloped roof that is obscured by a false mansard covered with standing-seam metal on the façade. The roof is finished with a soldier brick cornice and a corbeled brick table that runs below the cornice. A single-leaf, paneled metal door is located in the northern end bay of the façade (west elevation) on the first story and is topped by a one-light rectangular transom. A one-light fixed window is sited above the transom and has a soldier brick lintel. A low brick stoop provides access to the entrance. A three-sided, canted bay rises the full height of the façade in the southern end bay. The bay is capped by a flat roof and received the same material treatment as the main block. The bay is fenestrated with 1/1, double-hung, vinyl-sash windows with rowlock brick sills and soldier brick lintels.

A brick-faced hyphen is located north of the dwelling and connects this dwelling to 769 3rd Street, N.E. The hyphen has a two-course soldier brick segmental arched opening with a metal gate that provides access to the driveways and rears of the rowhouses. The hyphen has a false mansard topped with standing seam metal and a soldier brick cornice with corbeled brick table below. It is fenestrated with 1/1, double-hung, vinyl-sash windows with rowlock brick sills.

The rear (east) elevation received the same material treatment as the façade. The first story is pierced a vehicle door that has been infilled and now holds sliding glass doors. A soldier brick string course runs above the opening. The second story is fenestrated with a three-sided, canted metal oriel window with a standing seam metal roof in the southern end bay. The window is fenestrated with multi-light windows and 1/1, double-hung, vinyl-sash windows with false 4/4 muntins. The elevation is further fenestrated with 1/1, double-hung, vinyl-sash windows with false muntins highlighted by rowlock brick sills and soldier brick lintels.

Site Notes:

January 2010: This rowhouse is located on the east side of 3rd Street, N.E. and is set back approximately fifteen feet from the brick sidewalk. The dwelling is connected to 769 3rd Street, N.E. to the north via a second-story brick hyphen and is adjacent to 727 3rd Street, N.E. The dwelling is sited on a sloping lot with foundation plantings enclosed by a metal bow and picket fence. A brick walkway leads from the sidewalk and ends at the primary entrance. A brick driveway and alley are located at the rear of the dwelling.

NOTABLE FEATURES DATA

Component

Feature

EXTERIOR MATERIALS DATA

| Roof Component | Material | Color | Treatment | Source |
|-----------------------------------|------------------------------------|---------|--|--------|
| Mansard (False) Sloped | Metal Not Visible | | Standing Seam Not Visible | |
| Wall Component | Material | Color | Treatment | Source |
| Facade | Brick | | Stretcher Bond | |
| Structure Component | Material | Feature | | Source |
| Foundation | Concrete | | | |
| Walls | Concrete Block | | | |

Materials Notes:

WINDOW/DOOR/INTERIOR DATA

| Window Location | Aperture Shape | Type | Lights | Material |
|------------------|--------------------|-----------------|----------------|--------------|
| Facade | Rectangular | Dbl-Hung | 1/1 | Vinyl |
| Facade | Rectangular | Fixed | | Vinyl |
| Door Location | Aperture Shape | Type | Panels | Material |
| Main Door | Rectangular | Single | Paneled | Metal |

Notable Interior Plan(s)

Notable Interior Feature(s)

Interior Notes:

| |
|--|
| |
|--|

PLAN/SURVEY/DESIGNATION DATA

Neighborhood: **Capitol Hill**

Historic District(s)

Subdivision:

Ward/ANC:

Zoning:

Contributing:

Designation Event(s)

Survey(s)

Level(s) of Investigation

Capitol Hill F & G Streets (2010)

**Permit Research
Reconnaissance Survey**

PHOTOS - DIGITIZED

Caption:

Path: **X:\SD Databases\F&G
Street\Database\Pictures\Square 0777\
File: 729_3rd_Street_NE_facade_looking_E (3).JPG**
Date:: Photog:
Code:: R: Fr:



Caption:

Path: **X:\SD Databases\F&G
Street\Database\Pictures\Square 0777\
File: 729_3rd_Street_NE_facade_looking_E.jpg**
Date:: Photog:
Code:: R: Fr:



Caption:

Path: **X:\SD Databases\F&G
Street\Database\Pictures\Square 0777\
File: 729_3rd_Street_NE_facade_looking_SE
(2).JPG**
Date:: Photog:
Code:: R: Fr:



Caption:

Path: X:\SD Databases\F&G
Street\Database\Pictures\Square 0777\
File: 729_3rd_Street_NE_facade_looking_SE
(3).JPG

Date:: Photog:
Code:: R: Fr:



Caption:

Path: X:\SD Databases\F&G
Street\Database\Pictures\Square 0777\
File: 725-729_3rd_Street_NE_rear_looking_NW.jpg

Date:: Photog:
Code:: R: Fr:



PHOTOS - B/W OR NON-DIGITIZED

| Photo Code | Roll | Frame(s) | Date | Photographer | Caption |
|------------|------|----------|------|--------------|---------|
|------------|------|----------|------|--------------|---------|

MISCELLANEOUS NOTES DATA

Notes:

PERMIT DATA

| Permit Issue Date | Number | Type | Remarks |
|-------------------|--------|------|---------|
|-------------------|--------|------|---------|

Permit Notes:

BIBLIOGRAPHIC DATA

SIGNIFICANCE DATA

Study Unit

| Code | Criteria |
|------|----------|
|------|----------|

DATA PROCESSING EVENTS DATA

Resource All Data Report

ID Number: 0777-0827

BASICS DATA

ID Number: **0777-0827** Year Built: **c. 1988** Data Source: **DC Real Property Database**

Number Extended Street Quad Type of Address

735 **3rd Street** **NE** **Current**

Name(s) Type of Name

Rowhouse, 735 3rd Street, N.E. **Common**

TaxCode1 TaxCode2 TaxCode3 Type Explain

0777/0827 **Square/Lot** **Current**

STATUS/PURPOSE/USE DATA

Resource Type: **Building** Status Current: **Extant**

Desig. Status: **Not Historic** Quality:

Purpose: **Rowhouse** Condition: **Good**

Function/Use Start Source Stop Source Explain

Residential (Single-Family) **c. 1988** **DC Real Pr** **Historic/Current**

CONSTRUCTION DATA

Construction Event Start Source Stop Source Cost Source

Orig Construction **c. 1988** **DC Real Property Database**

Construction Event Association Associated Name

Construction Notes:

One of twenty-four similar rowhouses constructed at the same time and one of eight consecutive rowhouses along the alley of 3rd Street, N.E.

PEOPLE/EVENTS DATA

Racial Segregation Status:

SETTING/SHAPE/SIZE DATA

Surroundings: **Urban**

Streetscape: **Intact**

Relate to Othr Bldgs: **Row (1 of 8)**

Relate to Street: **Alley Building**

Massing: **Row Bldg Flat-Fronted**

Footprint: **Rectangular**

Number Stories: **3**

Bays Wide: **2**

Height:

Width:

Depth/Length:

SqFt:

Volume:

Lot Width

Lot Depth/Length:

Lot SqFt:

Acreage:

Has Driveway: ☐

Cross Reference Notes:

Outbuilding Type

Contributing Status

Outbuilding Notes:

STYLE/EXTERIOR DATA

Architectural Style(s)

Modern

Exterior & Architectural Notes:

January 2010: This three-story, two-bay rowhouse was constructed c. 1988 and is one of twenty-four similar rowhouses constructed at the same time and one of eight consecutive rowhouses along the alley of 3rd Street, N.E. Set on a solid foundation, this concrete block building is faced with stretcher-bond brick. The building is capped by a sloped roof that is obscured by a false mansard covered with standing-seam metal on the façade. The roof is finished with a soldier brick cornice and a corbeled brick table that runs below the cornice. A single-leaf, paneled metal door is located in the southern end bay of the façade (east elevation) and has a one-light rectangular transom. A one-light fixed window is located above the transom. The opening has a soldier segmental arch. A low brick stoop provides access to the entrance. The first story was obscured by the brick wall surrounding the dwellings. An opening in the northern end bay on the second story holds sliding glass doors with a rowlock brick sill and soldier brick segmental arch. The doors have a square metal balustrade. The façade is further fenestrated with 1/1, double-hung windows (materials not visible) with rowlock brick sills.

The rear (west) elevation received the same material treatment as the façade. The first story is pierced by a garage door opening. A soldier brick string course spans the elevation above the first story opening. The elevation is further fenestrated with 1/1, double-hung, vinyl-sash windows highlighted by rowlock brick sills. The northern end of the second story holds a rectangular oriel windows with a standing seam metal roof and 1/1, double-hung, vinyl-sash windows. A soldier brick course runs above the third story openings.

Site Notes:

January 2010: This rowhouse is located in the alleyway on the east side of 3rd Street, N.E. at the rear of 717 and 715 3rd Street, N.E. The dwelling is adjacent to 741 and 745 3rd Street, N.E. and is sited on a flat lot. The front yard was obscured by the brick fence surrounding the dwelling. A concrete paved driveway and brick alley are located at the rear of the dwelling.

NOTABLE FEATURES DATA

Component

Feature

EXTERIOR MATERIALS DATA

| Roof Component | Material | Color | Treatment | Source |
|-----------------------------------|------------------------------|---------|--------------------------------------|--------|
| Mansard (False) Sloped | Metal Not Visible | | Standing Seam Not Visible | |
| Wall Component | Material | Color | Treatment | Source |
| Facade | Brick | | Stretcher Bond | |
| Structure Component | Material | Feature | | Source |
| Foundation | Concrete | | | |
| Walls | Concrete Block | | | |

Materials Notes:

WINDOW/DOOR/INTERIOR DATA

| Window Location | Aperture Shape | Type | Lights | Material |
|------------------|-------------------------|-----------------|----------------|----------------|
| Facade | Rectangular | Dbl-Hung | 1/1 | Unknown |
| Facade | Segmental-Arched | Fixed | 1 | Wood |
| Door Location | Aperture Shape | Type | Panels | Material |
| Main Door | Rectangular | Single | Paneled | Metal |

Notable Interior Plan(s)

Notable Interior Feature(s)

Interior Notes:

PLAN/SURVEY/DESIGNATION DATA

Neighborhood: **Capitol Hill**

Subdivision:

Ward/ANC:

Zoning:

Contributing:

Historic District(s)

Designation Event(s)

Survey(s)

Capitol Hill F & G Streets (2010)

Level(s) of Investigation

Permit Research

Reconnaissance Survey

PHOTOS - DIGITIZED

Caption:

Path: **X:\SD Databases\F&G
Street\Database\Pictures\Square 0777**

File: **735_3rd_Street_NE_rear_looking_E.jpg**

Date:: Photog:

Code:: R: Fr:



PHOTOS - B/W OR NON-DIGITIZED

| Photo Code | Roll | Frame(s) | Date | Photographer | Caption |
|------------|------|----------|------|--------------|---------|
|------------|------|----------|------|--------------|---------|

MISCELLANEOUS NOTES DATA

Notes:

PERMIT DATA

| Permit Issue Date | Number | Type | Remarks |
|-------------------|--------|------|---------|
|-------------------|--------|------|---------|

Permit Notes:

BIBLIOGRAPHIC DATA

SIGNIFICANCE DATA

Study Unit

| Code | Criteria |
|------|----------|
|------|----------|

DATA PROCESSING EVENTS DATA

Resource All Data Report

ID Number: 0777-0828

BASICS DATA

ID Number: **0777-0828** Year Built: **c. 1988** Data Source: **DC Real Property Database**

Number Extended Street Quad Type of Address

737 **3rd Street** **NE** **Current**

Name(s) Type of Name

Rowhouse, 737 3rd Street, N.E. **Common**

TaxCode1 TaxCode2 TaxCode3 Type Explain

0777/0828 **Square/Lot** **Current**

STATUS/PURPOSE/USE DATA

Resource Type: **Building** Status Current: **Extant**

Desig. Status: **Not Historic** Quality:

Purpose: **Rowhouse** Condition: **Good**

Function/Use Start Source Stop Source Explain

Residential (Single-Family) **c. 1988** **DC Real Pr** **Historic/Current**

CONSTRUCTION DATA

Construction Event Start Source Stop Source Cost Source

Orig Construction **c. 1988** **DC Real Property Database**

Construction Event Association Associated Name

Construction Notes:

One of twenty-four similar rowhouses constructed at the same time and one of eight consecutive rowhouses along the alley of 3rd Street, N.E.

PEOPLE/EVENTS DATA

Racial Segregation Status:

SETTING/SHAPE/SIZE DATA

Surroundings: **Urban**

Streetscape: **Intact**

Relate to Othr Bldgs: **Row (1 of 8)**

Relate to Street: **Alley Building**

Massing: **Row Building/Canted Bay**

Footprint: **Rectangular**

Number Stories: **3**

Bays Wide: **2**

Height:

Width:

Depth/Length:

SqFt:

Volume:

Lot Width

Lot Depth/Length:

Lot SqFt:

Acreage:

Has Driveway: ☐

Cross Reference Notes:

Outbuilding Type

Contributing Status

Outbuilding Notes:

STYLE/EXTERIOR DATA

Architectural Style(s)

Modern

Exterior & Architectural Notes:

January 2010: This three-story, two-bay rowhouse was constructed c. 1988 and is one of twenty-four similar rowhouses constructed at the same time and one of eight consecutive rowhouses along the alley on 3rd Street, N.E. Set on a solid foundation, this concrete block building is faced with stretcher-bond brick. The building is capped by a sloped roof that is obscured by a false mansard covered with standing-seam metal on the façade. The roof is finished with a soldier brick cornice and a corbeled brick table that runs below the cornice. A single-leaf, paneled metal door is located in the northern end bay of the façade (east elevation) on the first story and is topped by a rectangular transom. A one-light fixed window is set above the transom and has a soldier brick lintel. A low brick stoop provides access to the entrance. A three-sided, canted bay rises the full height of the façade on the southern bay. The bay is capped by a flat roof and received the same material treatment as the main block. The bay is fenestrated with 1/1, double-hung windows (materials not visible) with rowlock brick sills and soldier brick lintels.

The rear (west) elevation received the same material treatment as the façade. The first story is pierced by a paneled metal garage door in the southern end bay. A soldier brick string course spans the elevation above the first story opening. The elevation is further fenestrated with 1/1, double-hung, wood-sash windows highlighted by rowlock brick sills and soldier brick flat arches. A soldier brick cornice caps the elevation.

Site Notes:

January 2010: This rowhouse is located in the alleyway on the east side of 3rd Street, N.E. at the rear of 717 and 715 3rd Street, N.E. The dwelling is adjacent to 741 and 745 3rd Street, N.E. and is sited on a flat lot. The front yard was obscured by the brick fence surrounding the dwelling. A concrete paved driveway and brick alley are located at the rear of the dwelling.

NOTABLE FEATURES DATA

| Component | Feature |
|-----------|---------|
|-----------|---------|

EXTERIOR MATERIALS DATA

| Roof Component | Material | Color | Treatment | Source |
|-----------------------------------|------------------------------|---------|--------------------------------------|--------|
| Mansard (False) Sloped | Metal Not Visible | | Standing Seam Not Visible | |
| Wall Component | Material | Color | Treatment | Source |
| Facade | Brick | | Stretcher Bond | |
| Structure Component | Material | Feature | | Source |
| Foundation | Concrete | | | |
| Walls | Concrete Block | | | |

Materials Notes:

| |
|--|
| |
|--|

WINDOW/DOOR/INTERIOR DATA

| Window Location | Aperture Shape | Type | Lights | Material |
|------------------|--------------------|-----------------|----------------|----------------|
| Facade | Rectangular | Dbl-Hung | 1/1 | Unknown |
| Facade | Rectangular | Fixed | 1 | Wood |
| Door Location | Aperture Shape | Type | Panels | Material |
| Main Door | Rectangular | Single | Paneled | Metal |

Notable Interior Plan(s)

Notable Interior Feature(s)

Interior Notes:

| |
|--|
| |
|--|

PLAN/SURVEY/DESIGNATION DATA

Neighborhood: **Capitol Hill**

Subdivision:

Ward/ANC:

Zoning:

Contributing:

Historic District(s)

Designation Event(s)

Survey(s)

Capitol Hill F & G Streets (2010)

Level(s) of Investigation

Permit Research

Reconnaissance Survey

PHOTOS - DIGITIZED

Caption:

Path: **X:\SD Databases\F&G
Street\Database\Pictures\Square 0777**

File: **737_3rd_Street_NE_rear_looking_E.jpg**

Date:: Photog:

Code:: R: Fr:



PHOTOS - B/W OR NON-DIGITIZED

| Photo Code | Roll | Frame(s) | Date | Photographer | Caption |
|------------|------|----------|------|--------------|---------|
|------------|------|----------|------|--------------|---------|

MISCELLANEOUS NOTES DATA

Notes:

| |
|--|
| |
|--|

PERMIT DATA

| Permit Issue Date | Number | Type | Remarks |
|-------------------|--------|------|---------|
|-------------------|--------|------|---------|

Permit Notes:

| |
|--|
| |
|--|

BIBLIOGRAPHIC DATA

SIGNIFICANCE DATA

Study Unit

| Code | Criteria |
|------|----------|
|------|----------|

DATA PROCESSING EVENTS DATA

Resource All Data Report

ID Number: 0777-0829

BASICS DATA

ID Number: **0777-0829** Year Built: **c. 1988** Data Source: **DC Real Property Database**

Number Extended Street Quad Type of Address

739 **3rd Street** **NE** **Current**

Name(s) Type of Name

Rowhouse, 739 3rd Street, N.E. **Common**

TaxCode1 TaxCode2 TaxCode3 Type Explain

0777/0829 **Square/Lot** **Current**

STATUS/PURPOSE/USE DATA

Resource Type: **Building** Status Current: **Extant**

Desig. Status: **Not Historic** Quality:

Purpose: **Rowhouse** Condition: **Good**

Function/Use Start Source Stop Source Explain

Residential (Single-Family) **c. 1988** **DC Real Pr**

CONSTRUCTION DATA

Construction Event Start Source Stop Source Cost Source

Orig Construction **c. 1988** **DC Real Property Database**

Construction Event Association Associated Name

Construction Notes:

One of twenty-four similar rowhouses constructed at the same time and one of eight consecutive rowhouses along the alley of 3rd Street, N.E.

PEOPLE/EVENTS DATA

Racial Segregation Status:

SETTING/SHAPE/SIZE DATA

Surroundings: **Urban**
Streetscape: **Intact**
Relate to Othr Bldgs: **Row (1 of 8)**
Relate to Street: **Alley Building**
Massing: **Row Building/Canted Bay**
Footprint: **Rectangular**

Cross Reference Notes:

Number Stories: **3**

Bays Wide: **2**

Height:

Width:

Depth/Length:

SqFt:

Volume:

Lot Width

Lot Depth/Length:

Lot SqFt:

Acreage:

Has Driveway: ☐

Outbuilding Type

Contributing Status

Outbuilding Notes:

STYLE/EXTERIOR DATA

Architectural Style(s)

Modern

Exterior & Architectural Notes:

January 2010: This three-story, two-bay rowhouse was constructed c. 1988 and is one of twenty-four similar rowhouses constructed at the same time and one of eight consecutive rowhouses along the alley on 3rd Street, N.E. Set on a solid foundation, this concrete block building is faced with stretcher-bond brick. The building is capped by a sloped roof that is obscured by a false mansard covered with standing-seam metal on the façade. The roof is finished with a soldier brick cornice and a corbeled brick table that runs below the cornice. A single-leaf, paneled metal door is located in the southern end bay of the façade (east elevation) on the first story and is topped by a rectangular transom. A one-light fixed window is set above the transom and has a soldier brick lintel. A low brick stoop provides access to the entrance. A three-sided, canted bay rises the full height of the façade on the northern bay. The bay is capped by a flat roof and received the same material treatment as the main block. The bay is fenestrated with 1/1, double-hung windows (materials not visible) with rowlock brick sills and soldier brick lintels.

The rear (west) elevation received the same material treatment as the façade. The first story is pierced by a paneled metal garage door in the northern end bay. A soldier brick string course spans the elevation above the first story opening. The elevation is further fenestrated with 1/1, double-hung, wood-sash windows highlighted by rowlock brick sills and soldier brick flat arches. A soldier brick cornice caps the elevation.

Site Notes:

January 2010: This rowhouse is located in the alleyway on the east side of 3rd Street, N.E. at the rear of 717 and 715 3rd Street, N.E. The dwelling is adjacent to 741 and 745 3rd Street, N.E. and is sited on a flat lot. The front yard was obscured by the brick fence surrounding the dwelling. A concrete paved driveway and brick alley are located at the rear of the dwelling.

NOTABLE FEATURES DATA

| Component | Feature |
|-----------|---------|
|-----------|---------|

EXTERIOR MATERIALS DATA

| Roof Component | Material | Color | Treatment | Source |
|-----------------------------------|------------------------------------|---------|--------------------------------------|--------|
| Mansard (False) Sloped | Metal Not Visible | | Standing Seam Not Visible | |
| Wall Component | Material | Color | Treatment | Source |
| Facade | Brick | | Stretcher Bond | |
| Structure Component | Material | Feature | | Source |
| Foundation Walls | Concrete Concrete Block | | | |

Materials Notes:

| |
|--|
| |
|--|

WINDOW/DOOR/INTERIOR DATA

| Window Location | Aperture Shape | Type | Lights | Material |
|------------------|--------------------|-----------------|----------------|----------------|
| Facade | Rectangular | Dbl-Hung | 1/1 | Unknown |
| Facade | Rectangular | Fixed | 1 | Wood |
| Door Location | Aperture Shape | Type | Panels | Material |
| Main Door | Rectangular | Single | Paneled | Metal |

Notable Interior Plan(s)

Notable Interior Feature(s)

Interior Notes:

| |
|--|
| |
|--|

PLAN/SURVEY/DESIGNATION DATA

Neighborhood: **Capitol Hill**

Subdivision:

Ward/ANC:

Zoning:

Contributing:

Historic District(s)

Designation Event(s)

Survey(s)

Capitol Hill F & G Streets (2010)

Level(s) of Investigation

Permit Research

Reconnaissance Survey

PHOTOS - DIGITIZED

Caption:

Path: **X:\SD Databases\F&G
Street\Database\Pictures\Square 0777**

File: **739_3rd_Street_NE_rear_looking_E.jpg**

Date:: Photog:

Code:: R: Fr:



Caption:

Path: **X:\SD Databases\F&G
Street\Database\Pictures\Square 0777**

File: **745-
739_3rd_Street_NE_facade_looking_NW.jpg**

Date:: Photog:

Code:: R: Fr:



PHOTOS - B/W OR NON-DIGITIZED

| Photo Code | Roll | Frame(s) | Date | Photographer | Caption |
|------------|------|----------|------|--------------|---------|
|------------|------|----------|------|--------------|---------|

MISCELLANEOUS NOTES DATA

Notes:

| |
|--|
| |
|--|

PERMIT DATA

| Permit Issue Date | Number | Type | Remarks |
|-------------------|--------|------|---------|
|-------------------|--------|------|---------|

Permit Notes:

| |
|--|
| |
|--|

BIBLIOGRAPHIC DATA

SIGNIFICANCE DATA

Study Unit

Code Criteria

DATA PROCESSING EVENTS DATA

Resource All Data Report

ID Number: 0777-0833

BASICS DATA

ID Number: **0777-0833** Year Built: **c. 1988** Data Source: **DC Real Property Database**

Number Extended Street Quad Type of Address

747 **3rd Street** **NE** **Current**

Name(s) Type of Name

Rowhouse, 747 3rd Street, N.E. **Common**

TaxCode1 TaxCode2 TaxCode3 Type Explain

0777/0833 **Square/Lot** **Current**

STATUS/PURPOSE/USE DATA

Resource Type: **Building** Status Current: **Extant**

Desig. Status: **Not Historic** Quality:

Purpose: **Rowhouse** Condition: **Good**

Function/Use Start Source Stop Source Explain

Residential (Single-Family) **c. 1988** **DC Real Pr** **Historic/Current**

CONSTRUCTION DATA

Construction Event Start Source Stop Source Cost Source

Orig Construction **c. 1988** **DC Real Property Database**

Construction Event Association Associated Name

Construction Notes:

One of twenty-four similar rowhouses constructed at the same time and one of four contiguous rowhouses along the alley of 3rd Street, N.E.

PEOPLE/EVENTS DATA

Racial Segregation Status:

SETTING/SHAPE/SIZE DATA

Surroundings: **Urban**
Streetscape: **Intact**
Relate to Othr Bldgs: **Row End (1 of 4)**
Relate to Street: **Alley Building**
Massing: **Row Building/Canted Bay**
Footprint: **Rectangular**

Cross Reference Notes:

Number Stories: **3**

Bays Wide: **2**

Height:

Width:

Depth/Length:

SqFt:

Volume:

Lot Width

Lot Depth/Length:

Lot SqFt:

Acreage:

Has Driveway: ☐

Outbuilding Type

Contributing Status

Outbuilding Notes:

STYLE/EXTERIOR DATA

Architectural Style(s)

Modern

Exterior & Architectural Notes:

January 2010: This three-story, two-bay rowhouse was constructed c. 1988 and is one of twenty-four similar rowhouses constructed at the same time and one of four consecutive rowhouses. Set on a solid foundation, this concrete block building is faced with stretcher-bond brick. The building is capped by a sloped roof that is obscured by a false mansard covered with standing-seam metal on the façade. The roof is finished with a soldier brick cornice and a corbeled brick table that runs below the cornice. The façade was not accessible due to a tall brick wall and metal picket fence. A three-sided, canted, two-story bay is located in the western end bay. The bay is capped by a half-hipped roof with standing seam metal and is faced with horizontal vinyl siding. The bay is fenestrated with 1/1, double-hung, wood-sash windows. The façade is further fenestrated by 1/1, double-hung, wood-sash windows with rowlock brick sills. The opening on the second story has a soldier brick lintel.

A three-sided, canted, two-story bay is located on the west (side) elevation. The bay is capped by a half-hipped roof with standing seam metal and is faced with horizontal vinyl siding. The bay is fenestrated with 1/1, double-hung windows.

The rear (south) elevation received the same material treatment as the façade. The first story is pierced by a paneled metal garage door in the western end bay. A soldier brick string course spans the elevation above the first story opening. The elevation is further fenestrated with 1/1, double-hung, wood-sash windows highlighted by rowlock brick sills. Openings on the first story have soldier brick segmental arches. A soldier brick cornice caps the elevation.

Site Notes:

January 2010: This end-unit rowhouse is located in the alleyway on the east side of 3rd Street, N.E. at the rear of 320 and 322 G Street, N.E. The east (side) elevation of the dwelling is adjacent to 749 3rd Street, N.E. The dwelling is sited on a flat lot. The front yard was not accessible due to a tall brick wall and metal picket fence. A concrete paved driveway and brick alley are located at the rear of the dwelling.

NOTABLE FEATURES DATA

Component

Feature

EXTERIOR MATERIALS DATA

| Roof Component | Material | Color | Treatment | Source |
|-----------------------------------|------------------------------|---------|--------------------------------------|--------|
| Mansard (False) Sloped | Metal Not Visible | | Standing Seam Not Visible | |
| Wall Component | Material | Color | Treatment | Source |
| Facade | Brick | | Stretcher Bond | |
| Structure Component | Material | Feature | | Source |
| Foundation | Concrete | | | |
| Walls | Concrete Block | | | |

Materials Notes:

WINDOW/DOOR/INTERIOR DATA

| Window Location | Aperture Shape | Type | Lights | Material |
|-----------------|--------------------|-----------------|------------|-------------|
| Facade | Rectangular | Dbl-Hung | 1/1 | Wood |
| Door Location | Aperture Shape | Type | Panels | Material |

Notable Interior Plan(s)

Notable Interior Feature(s)

Interior Notes:

PLAN/SURVEY/DESIGNATION DATA

Neighborhood: **Capitol Hill**

Historic District(s)

Subdivision:

Ward/ANC:

Zoning:

Contributing:

Designation Event(s)

Survey(s)

Level(s) of Investigation

Capitol Hill F & G Streets (2010)

Permit Research

Reconnaissance Survey

PHOTOS - DIGITIZED

Caption:



Path: **X:\SD Databases\F&G
Street\Database\Pictures\Square 0777**

File: **747_3rd_Street_NE_facade_looking_S.jpg**

Date:: Photog:

Code:: R: Fr:

Caption:



Path: **X:\SD Databases\F&G
Street\Database\Pictures\Square 0777**

File: **747_3rd_Street_NE_rear_looking_N.jpg**

Date:: Photog:

Code:: R: Fr:

Caption:



Path: **X:\SD Databases\F&G
Street\Database\Pictures\Square 0777**

File: **753-
747_3rd_Street_NE_facade_looking_SW.jpg**

Date:: Photog:

Code:: R: Fr:

PHOTOS - B/W OR NON-DIGITIZED

| Photo Code | Roll | Frame(s) | Date | Photographer | Caption |
|------------|------|----------|------|--------------|---------|
|------------|------|----------|------|--------------|---------|

MISCELLANEOUS NOTES DATA

Notes:

PERMIT DATA

| Permit Issue Date | Number | Type | Remarks |
|-------------------|--------|------|---------|
|-------------------|--------|------|---------|

Permit Notes:

BIBLIOGRAPHIC DATA

SIGNIFICANCE DATA

| Study Unit |
|------------|
|------------|

| Code | Criteria |
|------|----------|
|------|----------|

DATA PROCESSING EVENTS DATA

Resource All Data Report

ID Number: 0777-0836

BASICS DATA

ID Number: **0777-0836** Year Built: **c. 1988** Data Source: **DC Real Property Database**

Number Extended Street Quad Type of Address

753 **3rd Street** **NE** **Current**

Name(s) Type of Name

Rowhouse, 753 3rd Street, N.E. **Common**

TaxCode1 TaxCode2 TaxCode3 Type Explain

0777/0836 **Square/Lot** **Current**

STATUS/PURPOSE/USE DATA

Resource Type: **Building** Status Current: **Extant**

Desig. Status: **Not Historic** Quality:

Purpose: **Rowhouse** Condition: **Good**

Function/Use Start Source Stop Source Explain

Residential (Single-Family) **c. 1988** **DC Real Pr** **Historic/Current**

CONSTRUCTION DATA

Construction Event Start Source Stop Source Cost Source

Orig Construction **c. 1988** **DC Real Property Database**

Construction Event Association Associated Name

Construction Notes:

One of twenty-four similar rowhouses constructed at the same time and one of four contiguous rowhouses along the alley of 3rd Street, N.E.

PEOPLE/EVENTS DATA

Racial Segregation Status:

SETTING/SHAPE/SIZE DATA

Surroundings: **Urban**
Streetscape: **Intact**
Relate to Othr Bldgs: **Row End (1 of 4)**
Relate to Street: **Alley Building**
Massing: **Row Building/Canted Bay**
Footprint: **Rectangular**

Cross Reference Notes:

Number Stories: **3**

Bays Wide: **2**

Height:

Width:

Depth/Length:

SqFt:

Volume:

Lot Width

Lot Depth/Length:

Lot SqFt:

Acreage:

Has Driveway: ☐

Outbuilding Type

Contributing Status

Outbuilding Notes:

STYLE/EXTERIOR DATA

Architectural Style(s)

Modern

Exterior & Architectural Notes:

January 2010: This three-story, two-bay rowhouse was constructed c. 1988 and is one of twenty-four similar rowhouses constructed at the same time and one of four consecutive rowhouses. Set on a solid foundation, this concrete block building is faced with stretcher-bond brick. The building is capped by a sloped roof that is obscured by a false mansard covered with standing-seam metal on the façade. The roof is finished with a soldier brick cornice and a corbeled brick table that runs below the cornice. The façade was not accessible due to a tall brick wall and metal picket fence. A three-sided, canted, two-story bay is located in the eastern end bay. The bay is capped by a half-hipped roof with standing seam metal and is faced with horizontal vinyl siding. The bay is fenestrated with 1/1, double-hung, wood-sash windows. The façade is further fenestrated by 1/1, double-hung, wood-sash windows with rowlock brick sills. The opening on the second story has a soldier brick lintel.

The rear (south) elevation received the same material treatment as the façade. The first story is pierced by a paneled metal garage door in the eastern end bay. A soldier brick string course spans the elevation above the first story opening. The elevation is further fenestrated with 1/1, double-hung, wood-sash windows highlighted by rowlock brick sills. Openings on the first story have soldier brick segmental arches. A soldier brick cornice caps the elevation.

Site Notes:

January 2010: This end-unit rowhouse is located in the alleyway on the east side of 3rd Street, N.E. at the rear of 320 and 322 G Street, N.E. The east (side) elevation of the dwelling is adjacent to 749 3rd Street, N.E. The dwelling is sited on a flat lot. The front yard was not accessible due to a tall brick wall and metal picket fence. A concrete paved driveway and brick alley are located at the rear of the dwelling.

NOTABLE FEATURES DATA

| Component | Feature |
|-----------|---------|
|-----------|---------|

EXTERIOR MATERIALS DATA

| Roof Component | Material | Color | Treatment | Source |
|-----------------------------------|-----------------------|---------|-----------------------|--------|
| Mansard (False) Sloped | Metal | | Standing Seam | |
| | Not Visible | | Not Visible | |
| Wall Component | Material | Color | Treatment | Source |
| Facade | Brick | | Stretcher Bond | |
| Structure Component | Material | Feature | | Source |
| Foundation | Concrete | | | |
| Walls | Concrete Block | | | |

Materials Notes:

WINDOW/DOOR/INTERIOR DATA

| Window Location | Aperture Shape | Type | Lights | Material |
|-----------------|--------------------|-----------------|------------|-------------|
| Facade | Rectangular | Dbl-Hung | 1/1 | Wood |
| Door Location | Aperture Shape | Type | Panels | Material |

Notable Interior Plan(s)

Notable Interior Feature(s)

Interior Notes:

PLAN/SURVEY/DESIGNATION DATA

Neighborhood: **Capitol Hill**

Historic District(s)

Subdivision:
Ward/ANC:
Zoning:
Contributing:

Designation Event(s)

Survey(s)

Level(s) of Investigation

Capitol Hill F & G Streets (2010)

Permit Research
Reconnaissance Survey

PHOTOS - DIGITIZED

Caption:



Path: X:\SD Databases\F&G
Street\Database\Pictures\Square 0777\
File: 753-
747_3rd_Street_NE_facade_looking_SW.jpg
Date:: Photog:
Code:: R: Fr:

Caption:



Path: X:\SD Databases\F&G
Street\Database\Pictures\Square 0777\
File: 753_3rd_Street_NE_facade_looking_SW.jpg
Date:: Photog:
Code:: R: Fr:

Caption:



Path: X:\SD Databases\F&G
Street\Database\Pictures\Square 0777\
File: 753_3rd_Street_NE_rear_looking_NW.jpg
Date:: Photog:
Code:: R: Fr:

PHOTOS - B/W OR NON-DIGITIZED

| Photo Code | Roll | Frame(s) | Date | Photographer | Caption |
|------------|------|----------|------|--------------|---------|
|------------|------|----------|------|--------------|---------|

MISCELLANEOUS NOTES DATA

Notes:

PERMIT DATA

| Permit Issue Date | Number | Type | Remarks |
|-------------------|--------|------|---------|
|-------------------|--------|------|---------|

Permit Notes:

| |
|--|
| |
|--|

BIBLIOGRAPHIC DATA

SIGNIFICANCE DATA

Study Unit

| |
|--|
| |
|--|

Code

Criteria

| |
|--|
| |
|--|

DATA PROCESSING EVENTS DATA

Resource All Data Report

ID Number: 0777-0837

BASICS DATA

ID Number: **0777-0837** Year Built: **c. 1988** Data Source: **DC Real Property Database**

Number Extended Street Quad Type of Address

755 **3rd Street** **NE** **Current**

Name(s) Type of Name

Rowhouse, 755 3rd Street, N.E. **Common**

TaxCode1 TaxCode2 TaxCode3 Type Explain

0777/0837 **Square/Lot** **Current**

STATUS/PURPOSE/USE DATA

Resource Type: **Building** Status Current: **Extant**

Desig. Status: **Not Historic** Quality:

Purpose: **Rowhouse** Condition: **Good**

Function/Use Start Source Stop Source Explain

Residential (Single-Family) **c. 1988** **DC Real Pr** **Historic/Current**

CONSTRUCTION DATA

Construction Event Start Source Stop Source Cost Source

Orig Construction **c. 1988** **DC Real Property Database**

Construction Event Association Associated Name

Construction Notes:

One of twenty-four similar rowhouses constructed at the same time and one of seven contiguous rowhouses along the alley of 3rd Street, N.E.

PEOPLE/EVENTS DATA

Racial Segregation Status:

SETTING/SHAPE/SIZE DATA

Surroundings: **Urban**
Streetscape: **Intact**
Relate to Othr Bldgs: **Row End (1 of 7)**
Relate to Street: **Alley Building**
Massing: **Row Building/Canted Bay**
Footprint: **Rectangular**

Number Stories: **3**

Bays Wide: **2**

Height:

Width:

Depth/Length:

SqFt:

Volume:

Lot Width

Lot Depth/Length:

Lot SqFt:

Acreage:

Has Driveway: ☐

Cross Reference Notes:

Outbuilding Type

Contributing Status

Outbuilding Notes:

STYLE/EXTERIOR DATA

Architectural Style(s)

Modern

Exterior & Architectural Notes:

January 2010: This three-story, two-bay rowhouse was constructed c. 1988 and is one of twenty-four similar rowhouses constructed at the same time and one of seven consecutive rowhouses. Set on a solid foundation, this concrete block building is faced with stretcher-bond brick. The building is capped by a sloped roof that is obscured by a false mansard covered with standing-seam metal on the façade (west elevation). The roof is finished with a soldier brick cornice and a corbeled brick table that runs below the cornice. The façade was not accessible due to a tall brick wall and metal picket fence. A three-sided, canted, two-story bay is located in the southern end bay. The bay is capped by a half-hipped roof with standing seam metal and is faced with horizontal vinyl siding. The bay is fenestrated with 1/1, double-hung, wood-sash windows. The façade is further fenestrated by 1/1, double-hung, wood-sash windows with rowlock brick sills. The opening on the second story has a soldier brick lintel.

The side (south) elevation received the same material treatment as the façade. The western end bay is fenestrated with 1/1, double-hung windows with rowlock brick sills and soldier brick lintels. The central bay holds a two-story, three-sided canted bay. The bay has a half-hipped roof clad with standing seam metal. The bay is fenestrated with 1/1, double-hung windows.

The rear (east) elevation received the same material treatment as the façade. The first story is pierced by a paneled metal garage door in the southern end bay. A soldier brick string course spans the elevation above the first story opening. The elevation is further fenestrated with 1/1, double-hung, wood-sash windows highlighted by rowlock brick sills. Openings on the first story have soldier brick segmental arches. A soldier brick cornice caps the elevation.

Site Notes:

January 2010: This end-unit rowhouse is located in the alleyway on the east side of 3rd Street, N.E. at the rear of 720 4th Street, N.E. The north (side) elevation of the dwelling is adjacent to 757 3rd Street, N.E. The dwelling is sited on a flat lot. The front yard was not accessible due to a tall brick wall and metal picket fence. A concrete paved driveway and brick alley are located at the rear of the dwelling.

NOTABLE FEATURES DATA

| Component | Feature |
|-----------|---------|
|-----------|---------|

EXTERIOR MATERIALS DATA

| Roof Component | Material | Color | Treatment | Source |
|-----------------------------------|------------------------------------|---------|--------------------------------------|--------|
| Mansard (False) Sloped | Metal Not Visible | | Standing Seam Not Visible | |
| Wall Component | Material | Color | Treatment | Source |
| Facade | Brick | | Stretcher Bond | |
| Structure Component | Material | Feature | | Source |
| Foundation Walls | Concrete Concrete Block | | | |

Materials Notes:

WINDOW/DOOR/INTERIOR DATA

| Window Location | Aperture Shape | Type | Lights | Material |
|-----------------|--------------------|-----------------|------------|-------------|
| Facade | Rectangular | Dbl-Hung | 1/1 | Wood |
| Door Location | Aperture Shape | Type | Panels | Material |

Notable Interior Plan(s)

Notable Interior Feature(s)

Interior Notes:

PLAN/SURVEY/DESIGNATION DATA

Neighborhood: **Capitol Hill**

Historic District(s)

Subdivision:

Ward/ANC:

Zoning:

Designation Event(s)

Contributing:

Survey(s)

Level(s) of Investigation

Capitol Hill F & G Streets (2010)

Permit Research

Reconnaissance Survey

PHOTOS - DIGITIZED

Caption:

Path: **X:\SD Databases\F&G
Street\Database\Pictures\Square 0777**

File: **755_3rd_Street_NE_rear_looking_W.jpg**

Date:: Photog:

Code:: R: Fr:



Caption:

Path: **X:\SD Databases\F&G
Street\Database\Pictures\Square 0777**

File: **755_3rd_Street_NE_side_looking_NW.jpg**

Date:: Photog:

Code:: R: Fr:



Caption:

Path: **X:\SD Databases\F&G
Street\Database\Pictures\Square 0777**

File: **765-
755_3rd_Street_NE_facade_looking_SE.jpg**

Date:: Photog:

Code:: R: Fr:



Caption:

Path: X:\SD Databases\F&G
Street\Database\Pictures\Square 0777\
File: 763-755_3rd_Street_NE_rear_looking_SW.jpg

Date:: Photog:

Code:: R: Fr:



PHOTOS - B/W OR NON-DIGITIZED

| Photo Code | Roll | Frame(s) | Date | Photographer | Caption |
|------------|------|----------|------|--------------|---------|
|------------|------|----------|------|--------------|---------|

MISCELLANEOUS NOTES DATA

Notes:

PERMIT DATA

| Permit Issue Date | Number | Type | Remarks |
|-------------------|--------|------|---------|
|-------------------|--------|------|---------|

Permit Notes:

BIBLIOGRAPHIC DATA

SIGNIFICANCE DATA

Study Unit

| Code | Criteria |
|------|----------|
|------|----------|

DATA PROCESSING EVENTS DATA

Resource All Data Report

ID Number: 0777-0841

BASICS DATA

ID Number: **0777-0841** Year Built: **c. 1988** Data Source: **DC Real Property Database**

Number Extended Street Quad Type of Address

763 **3rd Street** **NE** **Current**

Name(s) Type of Name

Rowhouse, 763 3rd Street, N.E. **Common**

TaxCode1 TaxCode2 TaxCode3 Type Explain

0777/0841 **Square/Lot** **Current**

STATUS/PURPOSE/USE DATA

Resource Type: **Building** Status Current: **Extant**

Desig. Status: **Not Historic** Quality:

Purpose: **Rowhouse** Condition: **Good**

Function/Use Start Source Stop Source Explain

Residential (Single-Family) **c. 1988** **DC Real Pr** **Historic/Current**

CONSTRUCTION DATA

Construction Event Start Source Stop Source Cost Source

Orig Construction **c. 1988** **DC Real Property Database**

Construction Event Association Associated Name

Construction Notes:

One of twenty-four similar rowhouses constructed at the same time and one of seven contiguous rowhouses along the alley of 3rd Street, N.E.

PEOPLE/EVENTS DATA

Racial Segregation Status:

SETTING/SHAPE/SIZE DATA

Surroundings: **Urban**
Streetscape: **Intact**
Relate to Othr Bldgs: **Row (1 of 7)**
Relate to Street: **Alley Building**
Massing: **Row Building/Rectangular Bay**
Footprint: **Rectangular**

Cross Reference Notes:

Number Stories: **3**

Bays Wide: **2**

Height:

Width:

Depth/Length:

SqFt:

Volume:

Lot Width

Lot Depth/Length:

Lot SqFt:

Acreage:

Has Driveway: ☐

Outbuilding Type

Contributing Status

Outbuilding Notes:

STYLE/EXTERIOR DATA

Architectural Style(s)

Modern

Exterior & Architectural Notes:

January 2010: This three-story, two-bay rowhouse was constructed c. 1988 and is one of twenty-four similar rowhouses constructed at the same time and one of seven consecutive rowhouses. Set on a solid foundation, this concrete block building is faced with stretcher-bond brick. The building is capped by a sloped roof that is obscured by a false mansard covered with standing-seam metal on the façade (west elevation). The roof is finished with a soldier brick cornice and a corbeled brick table that runs below the cornice. A three-sided, rectangular, two-story bay projects from the southern end bay. This bay is shared with 761 3rd Street, N.E. The bay is capped by a half-hipped roof covered with standing seam metal and received the same material treatment as the main block. The bay has a soldier brick cornice and a corbeled brick table below. The bay is fenestrated with round-headed window openings with soldier brick semicircular arches. The façade is further fenestrated by 1/1, double-hung windows with rowlock brick sills on the third story. A one-bay concrete porch projects from the eastern end bay of the second story. The porch has a square metal balustrade and is accessed by sliding glass doors. This opening has a soldier brick lintel.

The rear (east) elevation received the same material treatment as the façade. The first story is pierced by a paneled metal garage door in the northern end bay. A soldier brick string course spans the elevation above the first story opening. The elevation is further fenestrated with 1/1, double-hung, vinyl-sash windows highlighted by rowlock brick sills. Openings on the first story have soldier brick lintels. A soldier brick cornice caps the elevation.

Site Notes:

January 2010: This rowhouse is located in the alleyway on the east side of 3rd Street, N.E. at the rear of 726 and 728 4th Street, N.E. The dwelling is adjacent to 761 and 765 3rd Street, N.E. The dwelling is sited on a flat lot. The front yard was not accessible due to a tall brick wall and metal picket fence. A concrete paved driveway and brick alley are located at the rear of the dwelling.

NOTABLE FEATURES DATA

| Component | Feature |
|-----------|---------|
|-----------|---------|

EXTERIOR MATERIALS DATA

| Roof Component | Material | Color | Treatment | Source |
|-----------------------------------|-----------------------|---------|-----------------------|--------|
| Mansard (False) Sloped | Metal | | Standing Seam | |
| | Not Visible | | Not Visible | |
| Wall Component | Material | Color | Treatment | Source |
| Facade | Brick | | Stretcher Bond | |
| Structure Component | Material | Feature | | Source |
| Foundation | Concrete | | | |
| Walls | Concrete Block | | | |

Materials Notes:

WINDOW/DOOR/INTERIOR DATA

| Window Location | Aperture Shape | Type | Lights | Material |
|-----------------|---------------------|-----------------|------------|-------------|
| Facade | Rectangular | DbI-Hung | 1/1 | Wood |
| Facade | Round-Headed | Fixed | 1 | Wood |
| Door Location | Aperture Shape | Type | Panels | Material |

Notable Interior Plan(s)

Notable Interior Feature(s)

Interior Notes:

PLAN/SURVEY/DESIGNATION DATA

Neighborhood: **Capitol Hill**

Historic District(s)

Subdivision:

Ward/ANC:

Zoning:

Contributing:

Designation Event(s)

Survey(s)

Level(s) of Investigation

Capitol Hill F & G Streets (2010)

Permit Research

Reconnaissance Survey

PHOTOS - DIGITIZED

Caption:



Path: **X:\SD Databases\F&G
Street\Database\Pictures\Square 0777**

File: **763_3rd_Street_NE_rear_looking_W.jpg**

Date:: Photog:

Code:: R: Fr:

Caption:



Path: **X:\SD Databases\F&G
Street\Database\Pictures\Square 0777**

File: **765-
755_3rd_Street_NE_facade_looking_SE.jpg**

Date:: Photog:

Code:: R: Fr:

Caption:



Path: **X:\SD Databases\F&G
Street\Database\Pictures\Square 0777**

File: **763-755_3rd_Street_NE_rear_looking_SW.jpg**

Date:: Photog:

Code:: R: Fr:

Caption:



Path: X:\SD Databases\F&G
Street\Database\Pictures\Square 0777\
File: 765-
759_3rd_Street_NE_facade_looking_SE.jpg
Date:: Photog:
Code:: R: Fr:

PHOTOS - B/W OR NON-DIGITIZED

| Photo Code | Roll | Frame(s) | Date | Photographer | Caption |
|------------|------|----------|------|--------------|---------|
|------------|------|----------|------|--------------|---------|

MISCELLANEOUS NOTES DATA

Notes:

PERMIT DATA

| Permit Issue Date | Number | Type | Remarks |
|-------------------|--------|------|---------|
|-------------------|--------|------|---------|

Permit Notes:

BIBLIOGRAPHIC DATA

SIGNIFICANCE DATA

Study Unit

| Code | Criteria |
|------|----------|
|------|----------|

DATA PROCESSING EVENTS DATA

Resource All Data Report

ID Number: 0777-0843

BASICS DATA

ID Number: **0777-0843** Year Built: **c. 1988** Data Source: **DC Real Property Database**

Number Extended Street Quad Type of Address

767 **3rd Street** **NE** **Current**

Name(s) Type of Name

Rowhouse, 767 3rd Street, N.E. **Common**

TaxCode1 TaxCode2 TaxCode3 Type Explain

0777/0843 **Square/Lot** **Current**

STATUS/PURPOSE/USE DATA

Resource Type: **Building** Status Current: **Extant**

Desig. Status: **Not Historic** Quality:

Purpose: **Rowhouse** Condition: **Good**

Function/Use Start Source Stop Source Explain

Residential (Single-Family) **c. 1988** **DC Real Pr** **Historic/Current**

CONSTRUCTION DATA

Construction Event Start Source Stop Source Cost Source

Orig Construction **c. 1988** **DC Real Property Database**

Construction Event Association Associated Name

Construction Notes:

One of twenty-four similar rowhouses constructed at the same time and one of seven contiguous rowhouses along the alley of 3rd Street, N.E.

PEOPLE/EVENTS DATA

Racial Segregation Status:

SETTING/SHAPE/SIZE DATA

Surroundings: **Urban**
Streetscape: **Intact**
Relate to Othr Bldgs: **Row End (1 of 7)**
Relate to Street: **Alley Building**
Massing: **Row Building/Canted Bay**
Footprint: **Rectangular**

Cross Reference Notes:

Number Stories: **3**

Bays Wide: **2**

Height:

Width:

Depth/Length:

SqFt:

Volume:

Lot Width

Lot Depth/Length:

Lot SqFt:

Acreage:

Has Driveway: ☐

Outbuilding Type

Contributing Status

Outbuilding Notes:

STYLE/EXTERIOR DATA

Architectural Style(s)

Modern

Exterior & Architectural Notes:

January 2010: This three-story, two-bay rowhouse was constructed c. 1988 and is one of twenty-four similar rowhouses constructed at the same time and one of seven consecutive rowhouses. Set on a solid foundation, this concrete block building is faced with stretcher-bond brick. The building is capped by a sloped roof that is obscured by a false mansard covered with standing-seam metal on the façade (west elevation). The roof is finished with a soldier brick cornice and a corbeled brick table that runs below the cornice. A three-sided, two-story canted bay is located in the northern end bay. The bay is capped by a half-hipped roof with standing seam metal and is faced with horizontal vinyl siding. The bay is fenestrated with 1/1, double-hung, wood-sash windows. The façade is further fenestrated by 1/1, double-hung, wood-sash windows with rowlock brick sills. The opening on the second story has a soldier brick lintel.

The rear (east) elevation received the same material treatment as the façade. The first story is pierced by a paneled metal garage door in the northern end bay. A soldier brick string course spans the elevation above the first story opening. The elevation is further fenestrated with 1/1, double-hung, wood-sash windows highlighted by rowlock brick sills. Openings on the first story have soldier brick segmental arches. A soldier brick cornice caps the elevation.

Site Notes:

January 2010: This end-unit rowhouse is located in the alleyway on the east side of 3rd Street, N.E. at the rear of 730 and 732 4th Street, N.E. The south (side) elevation of the dwelling is adjacent to 765 3rd Street, N.E. The dwelling is sited on a flat lot. The front yard was not accessible due to a tall brick wall and metal picket fence. A concrete paved driveway and brick alley are located at the rear of the dwelling.

NOTABLE FEATURES DATA

| Component | Feature |
|-----------|---------|
|-----------|---------|

EXTERIOR MATERIALS DATA

| Roof Component | Material | Color | Treatment | Source |
|-----------------------------------|-----------------------|---------|-----------------------|--------|
| Mansard (False) Sloped | Metal | | Standing Seam | |
| | Not Visible | | Not Visible | |
| Wall Component | Material | Color | Treatment | Source |
| Facade | Brick | | Stretcher Bond | |
| Structure Component | Material | Feature | | Source |
| Foundation | Concrete | | | |
| Walls | Concrete Block | | | |

Materials Notes:

WINDOW/DOOR/INTERIOR DATA

| Window Location | Aperture Shape | Type | Lights | Material |
|-----------------|--------------------|-----------------|------------|-------------|
| Facade | Rectangular | Dbl-Hung | 1/1 | Wood |
| Door Location | Aperture Shape | Type | Panels | Material |

Notable Interior Plan(s)

Notable Interior Feature(s)

Interior Notes:

PLAN/SURVEY/DESIGNATION DATA

Neighborhood: **Capitol Hill**

Historic District(s)

Subdivision:
Ward/ANC:
Zoning:
Contributing:

Designation Event(s)

Survey(s)

Level(s) of Investigation

Capitol Hill F & G Streets (2010)

Permit Research
Reconnaissance Survey

PHOTOS - DIGITIZED

Caption:

Path: X:\SD Databases\F&G
Street\Database\Pictures\Square 0777\
File: 767_3rd_Street_NE_rear_looking_SW.jpg
Date:: Photog:
Code:: R: Fr:



Caption:

Path: X:\SD Databases\F&G
Street\Database\Pictures\Square 0777\
File: 767-
765_3rd_Street_NE_facade_looking_SE.jpg
Date:: Photog:
Code:: R: Fr:



PHOTOS - B/W OR NON-DIGITIZED

| Photo Code | Roll | Frame(s) | Date | Photographer | Caption |
|------------|------|----------|------|--------------|---------|
|------------|------|----------|------|--------------|---------|

MISCELLANEOUS NOTES DATA

Notes:

| |
|--|
| |
|--|

PERMIT DATA

| Permit Issue Date | Number | Type | Remarks |
|-------------------|--------|------|---------|
|-------------------|--------|------|---------|

Permit Notes:

| |
|--|
| |
|--|

BIBLIOGRAPHIC DATA

SIGNIFICANCE DATA

Study Unit

DATA PROCESSING EVENTS DATA

Resource All Data Report

ID Number: 0777-0844

BASICS DATA

ID Number: **0777-0844** Year Built: **c. 1988** Data Source: **DC Real Property Database**

Number Extended Street Quad Type of Address

769 **3rd Street** **NE** **Current**

Name(s) Type of Name

Rowhouse, 769 3rd Street, N.E. **Common**

TaxCode1 TaxCode2 TaxCode3 Type Explain

0777/0844 **Square/Lot** **Current**

STATUS/PURPOSE/USE DATA

Resource Type: **Building** Status Current: **Extant**

Desig. Status: **Not Historic** Quality:

Purpose: **Rowhouse** Condition: **Good**

Function/Use Start Source Stop Source Explain

Residential (Single-Family) **c. 1988** **DC Real Pr** **Historic/Current**

CONSTRUCTION DATA

Construction Event Start Source Stop Source Cost Source

Orig Construction **c. 1988** **DC Real Property Database**

Construction Event Association Associated Name

Construction Notes:

One of twenty-four dwellings constructed at the same time.

PEOPLE/EVENTS DATA

Racial Segregation Status:

SETTING/SHAPE/SIZE DATA

Surroundings: **Urban**

Streetscape: **Intact**

Relate to Othr Bldgs: **Row (1 of 5)**

Relate to Street: **Face on Setback Line**

Massing: **Row Building/Flat Front**

Footprint: **Rectangular**

Number Stories: **3**

Bays Wide: **2**

Height:

Width:

Depth/Length:

SqFt:

Volume:

Lot Width

Lot Depth/Length:

Lot SqFt:

Acreage:

Has Driveway: ☐

Cross Reference Notes:

Outbuilding Type

Contributing Status

Outbuilding Notes:

STYLE/EXTERIOR DATA

Architectural Style(s)

Modern

Exterior & Architectural Notes:

January 2010: This three-story, two-bay rowhouse was constructed c. 1988 and is one of twenty-four similar rowhouses constructed at the same time and one of five consecutive rowhouses along 3rd Street, N.E. Set on a solid foundation, this concrete block building is faced with stretcher-bond brick. The building is capped by sloped roof that is obscured by a false mansard covered with standing-seam metal on the façade. The roof is finished with a soldier brick cornice and a corbeled brick table that runs below the cornice. A single-leaf, paneled metal door is located in the southern end bay of the façade (west elevation) and is set in a segmental opening with a soldier brick segmental arch. A low brick stoop provides access to the entrance. The façade is fenestrated with single and paired 1/1, double-hung, vinyl-sash windows with rowlock brick sills. Openings on the first and second stories are set in segmental openings with soldier brick segmental arches.

A brick-faced hyphen is located south of the dwelling and connects this dwelling to 729 3rd Street, N.E. The hyphen has a two-course soldier brick segmental arched opening with a metal gate that provides access to the driveways and rears of the rowhouses. The hyphen has a false mansard topped with standing seam metal and a soldier brick cornice with corbeled brick table below. It is fenestrated with 1/1, double-hung, vinyl-sash windows with rowlock brick sills.

The rear (east) elevation received the same material treatment as the façade. The first story is pierced by a paneled metal roll-up garage door with a soldier brick string course above. The elevation is further fenestrated with 1/1, double-hung, vinyl-sash windows with false muntins highlighted by rowlock brick sills and soldier brick lintels.

Site Notes:

January 2010: This rowhouse is located on the east side of 3rd Street, N.E. and is set back approximately fifteen feet from the brick sidewalk. The dwelling is adjacent to 771 3rd Street, N.E. to the north and is connected to 729 3rd Street, N.E. to the south via a second-story brick hyphen. The dwelling is sited on a flat lot with immature shrubs and brick planting walls enclosed by a metal bow and picket fence. A brick walkway leads from the sidewalk and ends at the primary entrance. A brick driveway and alley are located at the rear of the dwelling.

NOTABLE FEATURES DATA

| Component | Feature |
|-----------|---------|
|-----------|---------|

EXTERIOR MATERIALS DATA

| Roof Component | Material | Color | Treatment | Source |
|------------------------|-----------------------|---------|-----------------------|--------|
| Mansard (False) | Metal | | Standing Seam | |
| Sloped | Not Visible | | Not Visible | |
| Wall Component | Material | Color | Treatment | Source |
| Facade | Brick | | Stretcher Bond | |
| Structure Component | Material | Feature | | Source |
| Foundation | Concrete | | | |
| Walls | Concrete Block | | | |

Materials Notes:

WINDOW/DOOR/INTERIOR DATA

| Window Location | Aperture Shape | Type | Lights | Material |
|------------------|--------------------|-----------------|-------------------|--------------|
| Facade | Rectangular | Dbl-Hung | 1/1 Double | Vinyl |
| Facade | Rectangular | Dbl-Hung | 1/1 | Vinyl |
| Door Location | Aperture Shape | Type | Panels | Material |
| Main Door | Rectangular | Single | Paneled | Metal |

Notable Interior Plan(s)

Notable Interior Feature(s)

Interior Notes:

PLAN/SURVEY/DESIGNATION DATA

Neighborhood: **Capitol Hill**

Historic District(s)

Subdivision:

Ward/ANC:

Zoning:

Designation Event(s)

Contributing:

Survey(s)

Level(s) of Investigation

Capitol Hill F & G Streets (2010)

**Permit Research
Reconnaissance Survey**

PHOTOS - DIGITIZED

Caption:



Path: **X:\SD Databases\F&G**

Street\Database\Pictures\Square 0777

File: **769_3rd_Street_NE_facade_looking_E.jpg**

Date:: Photog:

Code:: R: Fr:

Caption:



Path: **X:\SD Databases\F&G**

Street\Database\Pictures\Square 0777

File: **769_3rd_Street_NE_facade_looking_E_yard.jpg**

Date:: Photog:

Code:: R: Fr:

Caption:



Path: **X:\SD Databases\F&G**

Street\Database\Pictures\Square 0777

File: **769_3rd_Street_NE_facade_looking_SE.jpg**

Date:: Photog:

Code:: R: Fr:

Caption:

Path: X:\SD Databases\F&G
Street\Database\Pictures\Square 0777\
File: 769-771_3rd_Street_NE_rear_looking_NW.jpg

Date:: Photog:

Code:: R: Fr:



PHOTOS - B/W OR NON-DIGITIZED

| Photo Code | Roll | Frame(s) | Date | Photographer | Caption |
|------------|------|----------|------|--------------|---------|
|------------|------|----------|------|--------------|---------|

MISCELLANEOUS NOTES DATA

Notes:

PERMIT DATA

| Permit Issue Date | Number | Type | Remarks |
|-------------------|--------|------|---------|
|-------------------|--------|------|---------|

Permit Notes:

BIBLIOGRAPHIC DATA

SIGNIFICANCE DATA

Study Unit

| Code | Criteria |
|------|----------|
|------|----------|

DATA PROCESSING EVENTS DATA

Resource All Data Report

ID Number: 0777-0845

BASICS DATA

ID Number: **0777-0845** Year Built: **c. 1988** Data Source: **DC Real Property Database**

Number Extended Street Quad Type of Address

771 **3rd Street** **NE Historic**

Name(s) Type of Name

Rowhouse, 771 3rd Street, N.E. **Common**

TaxCode1 TaxCode2 TaxCode3 Type Explain

0777/0845 **Square/Lot** **Historic**

STATUS/PURPOSE/USE DATA

Resource Type: **Building** Status Current: **Extant**

Desig. Status: **Not Historic** Quality:

Purpose: **Rowhouse** Condition: **Good**

Function/Use Start Source Stop Source Explain

Residential (Single-Family) **c. 1988** **DC Real Pr** **Historic/Current**

CONSTRUCTION DATA

Construction Event Start Source Stop Source Cost Source

Orig Construction **c. 1988** **DC Real Property Database**

Construction Event Association Associated Name

Construction Notes:

One of twenty-four dwellings constructed at the same time.

PEOPLE/EVENTS DATA

Racial Segregation Status:

SETTING/SHAPE/SIZE DATA

Surroundings: **Urban**

Streetscape: **Intact**

Relate to Othr Bldgs: **Row End (1 of 5)**

Relate to Street: **Face on Setback Line**

Massing: **Row Building/Canted Bay**

Footprint: **Rectangular**

Number Stories: **3**

Bays Wide: **2**

Height:

Width:

Depth/Length:

SqFt:

Volume:

Lot Width

Lot Depth/Length:

Lot SqFt:

Acreage:

Has Driveway: ☐

Cross Reference Notes:

Outbuilding Type

Contributing Status

Outbuilding Notes:

STYLE/EXTERIOR DATA

Architectural Style(s)

Modern

Exterior & Architectural Notes:

January 2010: This three-story, two-bay rowhouse was constructed c. 1988 and is one of twenty-four similar rowhouses constructed at the same time and one of five consecutive rowhouses along 3rd Street, N.E. Set on a solid foundation, this concrete block building is faced with stretcher-bond brick. The building is capped by sloped roof that is obscured by a false mansard covered with standing-seam metal on the façade. The roof is finished with a soldier brick cornice and a corbeled brick table that runs below the cornice. A single-leaf, paneled metal door is located in the southern end bay of the façade (west elevation) on the first story and is topped by a stained glass rectangular transom. A one-light fixed stained glass window is set above the transom and has a soldier brick lintel. A low brick stoop provides access to the entrance. A three-sided, canted bay rises the full height of the façade on the northern bay. The bay is capped by a flat roof and received the same material treatment as the main block. The bay is fenestrated with 1/1, double-hung, vinyl-sash windows with rowlock brick sills and soldier brick lintels.

The rear (east) elevation received the same material treatment as the façade. The first story is pierced by a paneled metal roll-up garage door with a soldier brick string course above. The second story is fenestrated with a three-sided, canted metal oriel window with a standing seam metal roof in the northern end bay. The window is fenestrated with a fixed multi-light window and 1/1, double-hung, vinyl-sash windows with false 4/4 muntins. The elevation is further fenestrated with 1/1, double-hung, vinyl-sash windows with false muntins highlighted by rowlock brick sills and soldier brick lintels.

Site Notes:

January 2010: This end-unit rowhouse is located on the east side of 3rd Street, N.E. and is set back approximately fifteen feet from the brick sidewalk. The south (side) elevation of the dwelling is adjacent to 769 3rd Street, N.E. and the north elevation is adjacent to an asphalt paved parking lot. The dwelling is sited on a flat, grassy lot with shrubs, plantings, and stone planting walls enclosed by a metal bow and picket fence to the west and a wood retaining wall to the north. A brick walkway leads from the sidewalk and ends at the primary entrance. A brick driveway and alley are located at the rear of the dwelling. The driveway is bordered to the north by a brick wall.

NOTABLE FEATURES DATA

| Component | Feature |
|-----------|---------|
|-----------|---------|

EXTERIOR MATERIALS DATA

| Roof Component | Material | Color | Treatment | Source |
|-----------------------------------|------------------------------|---------|--------------------------------------|--------|
| Mansard (False) Sloped | Metal Not Visible | | Standing Seam Not Visible | |
| Wall Component | Material | Color | Treatment | Source |
| Facade | Brick | | Stretcher Bond | |
| Structure Component | Material | Feature | | Source |
| Foundation | Concrete | | | |
| Walls | Concrete Block | | | |

Materials Notes:

WINDOW/DOOR/INTERIOR DATA

| Window Location | Aperture Shape | Type | Lights | Material |
|------------------|--------------------|-----------------|----------------|--------------|
| Facade | Rectangular | Dbl-Hung | 1/1 | Vinyl |
| Facade | Rectangular | Fixed | | Vinyl |
| Door Location | Aperture Shape | Type | Panels | Material |
| Main Door | Rectangular | Single | Paneled | Metal |

Notable Interior Plan(s)

Notable Interior Feature(s)

Interior Notes:

PLAN/SURVEY/DESIGNATION DATA

Neighborhood: **Capitol Hill**

Subdivision:

Ward/ANC:

Zoning:

Contributing:

Historic District(s)

Designation Event(s)

Survey(s)

Capitol Hill F & G Streets (2010)

Level(s) of Investigation

Permit Research

Reconnaissance Survey

PHOTOS - DIGITIZED

Caption:

Path: **X:\SD Databases\F&G**

Street\Database\Pictures\Square 0777

File: **771_3rd_Street_NE_facade_looking_E.jpg**

Date:: Photog:

Code:: R: Fr:



Caption:

Path: **X:\SD Databases\F&G**

Street\Database\Pictures\Square 0777

File: **771_3rd_Street_NE_facade_looking_SE (1).JPG**

Date:: Photog:

Code:: R: Fr:



Caption:

Path: **X:\SD Databases\F&G**

Street\Database\Pictures\Square 0777

File: **771_3rd_Street_NE_facade_looking_SE (2).JPG**

Date:: Photog:

Code:: R: Fr:



Caption:

Path: X:\SD Databases\F&G
Street\Database\Pictures\Square 0777\
File: 769-771_3rd_Street_NE_rear_looking_NW.jpg
Date:: Photog:
Code:: R: Fr:



PHOTOS - B/W OR NON-DIGITIZED

| Photo Code | Roll | Frame(s) | Date | Photographer | Caption |
|------------|------|----------|------|--------------|---------|
|------------|------|----------|------|--------------|---------|

MISCELLANEOUS NOTES DATA

Notes:

PERMIT DATA

| Permit Issue Date | Number | Type | Remarks |
|-------------------|--------|------|---------|
|-------------------|--------|------|---------|

Permit Notes:

BIBLIOGRAPHIC DATA

SIGNIFICANCE DATA

Study Unit

| Code | Criteria |
|------|----------|
|------|----------|

DATA PROCESSING EVENTS DATA

Resource All Data Report

ID Number: 0777-0864

BASICS DATA

ID Number: **0777-0864** Year Built: **c. 1988** Data Source: **DC Real Property Database**

Number Extended Street Quad Type of Address

759 **3rd Street** **NE** **Current**

Name(s) Type of Name

Rowhouse, 759 3rd Street, N.E. **Common**

TaxCode1 TaxCode2 TaxCode3 Type Explain

0777/0864 **Square/Lot** **Current**

STATUS/PURPOSE/USE DATA

Resource Type: **Building** Status Current: **Extant**

Desig. Status: **Not Historic** Quality:

Purpose: **Rowhouse** Condition: **Good**

Function/Use Start Source Stop Source Explain

Residential (Single-Family) **c. 1988** **DC Real Pr** **Historic/Current**

CONSTRUCTION DATA

Construction Event Start Source Stop Source Cost Source

Orig Construction **c. 1988** **DC Real Property Database**

Construction Event Association Associated Name

Construction Notes:

One of twenty-four similar rowhouses constructed at the same time and one of seven contiguous rowhouses along the alley of 3rd Street, N.E.

PEOPLE/EVENTS DATA

Racial Segregation Status:

SETTING/SHAPE/SIZE DATA

Surroundings: **Urban**
Streetscape: **Intact**
Relate to Othr Bldgs: **Row (1 of 7)**
Relate to Street: **Alley Building**
Massing: **Row Building/Rectangular Bay**
Footprint: **Rectangular**

Cross Reference Notes:

Number Stories: **3**

Bays Wide: **2**

Height:

Width:

Depth/Length:

SqFt:

Volume:

Lot Width

Lot Depth/Length:

Lot SqFt:

Acreage:

Has Driveway: ☐

Outbuilding Type

Contributing Status

Outbuilding Notes:

STYLE/EXTERIOR DATA

Architectural Style(s)

Modern

Exterior & Architectural Notes:

January 2010: This three-story, two-bay rowhouse was constructed c. 1988 and is one of twenty-four similar rowhouses constructed at the same time and one of seven consecutive rowhouses. Set on a solid foundation, this concrete block building is faced with stretcher-bond brick. The building is capped by a sloped roof that is obscured by a false mansard covered with standing-seam metal on the façade (west elevation). The roof is finished with a soldier brick cornice and a corbeled brick table that runs below the cornice. A three-sided, rectangular, two-story bay projects from the southern end bay. This bay is shared with 757 3rd Street, N.E. The bay is capped by a half-hipped roof covered with standing seam metal and received the same material treatment as the main block. The bay has a soldier brick cornice and a corbeled brick table below. The bay is fenestrated with round-headed window openings with soldier brick semicircular arches. The façade is further fenestrated by 1/1, double-hung windows with rowlock brick sills on the third story. A one-bay concrete porch projects from the eastern end bay of the second story. The porch has a square metal balustrade and is accessed by sliding glass doors. This opening has a soldier brick lintel.

The rear (east) elevation received the same material treatment as the façade. The first story is pierced by a paneled metal garage door in the northern end bay. A soldier brick string course spans the elevation above the first story opening. The elevation is further fenestrated with 1/1, double-hung, vinyl-sash windows highlighted by rowlock brick sills. Openings on the first story have soldier brick lintels. A soldier brick cornice caps the elevation.

Site Notes:

January 2010: This rowhouse is located in the alleyway on the east side of 3rd Street, N.E. at the rear of 722 and 724 4th Street, N.E. The dwelling is adjacent to 757 and 761 3rd Street, N.E. The dwelling is sited on a flat lot. The front yard was not accessible due to a tall brick wall and metal picket fence. A concrete paved driveway and brick alley are located at the rear of the dwelling.

NOTABLE FEATURES DATA

| Component | Feature |
|-----------|---------|
|-----------|---------|

EXTERIOR MATERIALS DATA

| Roof Component | Material | Color | Treatment | Source |
|-----------------------------------|-----------------------|---------|-----------------------|--------|
| Mansard (False) Sloped | Metal | | Standing Seam | |
| | Not Visible | | Not Visible | |
| Wall Component | Material | Color | Treatment | Source |
| Facade | Brick | | Stretcher Bond | |
| Structure Component | Material | Feature | | Source |
| Foundation | Concrete | | | |
| Walls | Concrete Block | | | |

Materials Notes:

WINDOW/DOOR/INTERIOR DATA

| Window Location | Aperture Shape | Type | Lights | Material |
|-----------------|---------------------|-----------------|------------|-------------|
| Facade | Rectangular | DbI-Hung | 1/1 | Wood |
| Facade | Round-Headed | Fixed | 1 | Wood |
| Door Location | Aperture Shape | Type | Panels | Material |

Notable Interior Plan(s)

Notable Interior Feature(s)

Interior Notes:

PLAN/SURVEY/DESIGNATION DATA

Neighborhood: **Capitol Hill**

Historic District(s)

Subdivision:

Ward/ANC:

Zoning:

Contributing:

Designation Event(s)

Survey(s)

Level(s) of Investigation

Capitol Hill F & G Streets (2010)

Permit Research

Reconnaissance Survey

PHOTOS - DIGITIZED

Caption:



Path: **X:\SD Databases\F&G
Street\Database\Pictures\Square 0777**

File: **759_3rd_Street_NE_rear_looking_W.jpg**

Date:: Photog:

Code:: R: Fr:

Caption:



Path: **X:\SD Databases\F&G
Street\Database\Pictures\Square 0777**

File: **765-
759_3rd_Street_NE_facade_looking_SE.jpg**

Date:: Photog:

Code:: R: Fr:

Caption:



Path: **X:\SD Databases\F&G
Street\Database\Pictures\Square 0777**

File: **765-
759_3rd_Street_NE_facade_looking_SE.jpg**

Date:: Photog:

Code:: R: Fr:

Caption:

Path: X:\SD Databases\F&G
Street\Database\Pictures\Square 0777\
File: 763-755_3rd_Street_NE_rear_looking_SW.jpg

Date:: Photog:

Code:: R: Fr:



PHOTOS - B/W OR NON-DIGITIZED

| Photo Code | Roll | Frame(s) | Date | Photographer | Caption |
|------------|------|----------|------|--------------|---------|
|------------|------|----------|------|--------------|---------|

MISCELLANEOUS NOTES DATA

Notes:

PERMIT DATA

| Permit Issue Date | Number | Type | Remarks |
|-------------------|--------|------|---------|
|-------------------|--------|------|---------|

Permit Notes:

BIBLIOGRAPHIC DATA

SIGNIFICANCE DATA

Study Unit

| Code | Criteria |
|------|----------|
|------|----------|

DATA PROCESSING EVENTS DATA

Resource All Data Report

ID Number: 0777-0865

BASICS DATA

ID Number: **0777-0865** Year Built: **c. 1988** Data Source: **DC Real Property Database**

Number Extended Street Quad Type of Address

761 **3rd Street** **NE** **Current**

Name(s) Type of Name

Rowhouse, 761 3rd Street, N.E. **Common**

TaxCode1 TaxCode2 TaxCode3 Type Explain

0777/0865 **Square/Lot** **Current**

STATUS/PURPOSE/USE DATA

Resource Type: **Building** Status Current: **Extant**

Desig. Status: **Not Historic** Quality:

Purpose: **Rowhouse** Condition: **Good**

Function/Use Start Source Stop Source Explain

Residential (Single-Family) **c. 1988** **DC Real Pr** **Historic/Current**

CONSTRUCTION DATA

Construction Event Start Source Stop Source Cost Source

Orig Construction **c. 1988** **DC Real Property Database**

Construction Event Association Associated Name

Construction Notes:

One of twenty-four similar rowhouses constructed at the same time and one of seven contiguous rowhouses along the alley of 3rd Street, N.E.

PEOPLE/EVENTS DATA

Racial Segregation Status:

SETTING/SHAPE/SIZE DATA

Surroundings: **Urban**
Streetscape: **Intact**
Relate to Othr Bldgs: **Row (1 of 7)**
Relate to Street: **Alley Building**
Massing: **Row Building/Rectangular Bay**
Footprint: **Rectangular**

Cross Reference Notes:

Number Stories: **3**

Bays Wide: **2**

Height:

Width:

Depth/Length:

SqFt:

Volume:

Lot Width

Lot Depth/Length:

Lot SqFt:

Acreage:

Has Driveway: ☐

Outbuilding Type

Contributing Status

Outbuilding Notes:

STYLE/EXTERIOR DATA

Architectural Style(s)

Modern

Exterior & Architectural Notes:

January 2010: This three-story, two-bay rowhouse was constructed c. 1988 and is one of twenty-four similar rowhouses constructed at the same time and one of seven consecutive rowhouses. Set on a solid foundation, this concrete block building is faced with stretcher-bond brick. The building is capped by a sloped roof that is obscured by a false mansard covered with standing-seam metal on the façade (west elevation). The roof is finished with a soldier brick cornice and a corbeled brick table that runs below the cornice. A three-sided, rectangular, two-story bay projects from the northern end bay. This bay is shared with 763 3rd Street, N.E. The bay is capped by a half-hipped roof covered with standing seam metal and received the same material treatment as the main block. The bay has a soldier brick cornice and a corbeled brick table below. The bay is fenestrated with round-headed window openings with soldier brick semicircular arches. The façade is further fenestrated by 1/1, double-hung windows with rowlock brick sills on the third story. A one-bay concrete porch projects from the eastern end bay of the second story. The porch has a square metal balustrade and is accessed by sliding glass doors. This opening has a soldier brick lintel.

The rear (east) elevation received the same material treatment as the façade. The first story is pierced by a paneled metal garage door in the southern end bay. A soldier brick string course spans the elevation above the first story opening. The elevation is further fenestrated with 1/1, double-hung, vinyl-sash windows highlighted by rowlock brick sills. Openings on the first story have soldier brick lintels. A soldier brick cornice caps the elevation.

Site Notes:

January 2010: This rowhouse is located in the alleyway on the east side of 3rd Street, N.E. at the rear of 724 and 726 4th Street, N.E. The dwelling is adjacent to 759 and 763 3rd Street, N.E. The dwelling is sited on a flat lot. The front yard was not accessible due to a tall brick wall and metal picket fence. A concrete paved driveway and brick alley are located at the rear of the dwelling.

NOTABLE FEATURES DATA

Component

Feature

EXTERIOR MATERIALS DATA

| Roof Component | Material | Color | Treatment | Source |
|-----------------------------------|-----------------------|---------|-----------------------|--------|
| Mansard (False) Sloped | Metal | | Standing Seam | |
| | Not Visible | | Not Visible | |
| Wall Component | Material | Color | Treatment | Source |
| Facade | Brick | | Stretcher Bond | |
| Structure Component | Material | Feature | | Source |
| Foundation | Concrete | | | |
| Walls | Concrete Block | | | |

Materials Notes:

WINDOW/DOOR/INTERIOR DATA

| Window Location | Aperture Shape | Type | Lights | Material |
|-----------------|---------------------|-----------------|------------|-------------|
| Facade | Rectangular | DbI-Hung | 1/1 | Wood |
| Facade | Round-Headed | Fixed | 1 | Wood |
| Door Location | Aperture Shape | Type | Panels | Material |

Notable Interior Plan(s)

Notable Interior Feature(s)

Interior Notes:

PLAN/SURVEY/DESIGNATION DATA

Neighborhood: **Capitol Hill**

Historic District(s)

Subdivision:

Ward/ANC:

Zoning:

Contributing:

Designation Event(s)

Survey(s)

Level(s) of Investigation

Capitol Hill F & G Streets (2010)

Permit Research

Reconnaissance Survey

PHOTOS - DIGITIZED

Caption:



Path: **X:\SD Databases\F&G
Street\Database\Pictures\Square 0777**

File: **761_3rd_Street_NE_rear_looking_W.jpg**

Date:: Photog:

Code:: R: Fr:

Caption:



Path: **X:\SD Databases\F&G
Street\Database\Pictures\Square 0777**

File: **763-755_3rd_Street_NE_rear_looking_SW.jpg**

Date:: Photog:

Code:: R: Fr:

Caption:



Path: **X:\SD Databases\F&G
Street\Database\Pictures\Square 0777**

File: **765-
755_3rd_Street_NE_facade_looking_SE.jpg**

Date:: Photog:

Code:: R: Fr:

Caption:



Path: X:\SD Databases\F&G
Street\Database\Pictures\Square 0777\
File: 765-
759_3rd_Street_NE_facade_looking_SE.jpg
Date:: Photog:
Code:: R: Fr:

PHOTOS - B/W OR NON-DIGITIZED

| Photo Code | Roll | Frame(s) | Date | Photographer | Caption |
|------------|------|----------|------|--------------|---------|
|------------|------|----------|------|--------------|---------|

MISCELLANEOUS NOTES DATA

Notes:

PERMIT DATA

| Permit Issue Date | Number | Type | Remarks |
|-------------------|--------|------|---------|
|-------------------|--------|------|---------|

Permit Notes:

BIBLIOGRAPHIC DATA

SIGNIFICANCE DATA

Study Unit

| Code | Criteria |
|------|----------|
|------|----------|

DATA PROCESSING EVENTS DATA

Resource All Data Report

ID Number: 0777-0870

BASICS DATA

ID Number: **0777-0870** Year Built: **c. 1988** Data Source: **DC Real Property Database**

Number Extended Street Quad Type of Address

731 **3rd Street** **NE** **Current**

Name(s) Type of Name

Rowhouse, 731 3rd Street, N.E. **Common**

TaxCode1 TaxCode2 TaxCode3 Type Explain

0777/0870 **Square/Lot** **Current**

STATUS/PURPOSE/USE DATA

Resource Type: **Building** Status Current: **Extant**

Desig. Status: **Not Historic** Quality:

Purpose: **Rowhouse** Condition: **Good**

Function/Use Start Source Stop Source Explain

Residential (Single-Family) **c. 1988** **DC Real Pr** **Historic/Current**

CONSTRUCTION DATA

Construction Event Start Source Stop Source Cost Source

Orig Construction **c. 1988** **DC Real Property Database**

Construction Event Association Associated Name

Construction Notes:

One of twenty-four similar rowhouses constructed at the same time and one of eight consecutive rowhouses along the alley of 3rd Street, N.E.

PEOPLE/EVENTS DATA

Racial Segregation Status:

SETTING/SHAPE/SIZE DATA

Surroundings: **Urban**
Streetscape: **Intact**
Relate to Othr Bldgs: **Row End (1 of 8)**
Relate to Street: **Alley Building**
Massing: **Row Building/Canted Bay**
Footprint: **Rectangular**

Number Stories: **3**

Bays Wide: **2**

Height:

Width:

Depth/Length:

SqFt:

Volume:

Lot Width

Lot Depth/Length:

Lot SqFt:

Acreage:

Has Driveway: ☐

Cross Reference Notes:

Outbuilding Type

Contributing Status

Outbuilding Notes:

STYLE/EXTERIOR DATA

Architectural Style(s)

Modern

Exterior & Architectural Notes:

January 2010: This three-story, two-bay rowhouse was constructed c. 1988 and is one of twenty-four similar rowhouses constructed at the same time and one of eight consecutive rowhouses along the alley of 3rd Street, N.E. Set on a solid foundation, this concrete block building is faced with stretcher-bond brick. The building is capped by a sloped roof that is obscured by a false mansard covered with standing-seam metal on the façade. The roof is finished with a soldier brick cornice and a corbeled brick table that runs below the cornice. The façade was not accessible due to a tall brick wall and metal picket fence. The façade is fenestrated with single and paired 1/1, double-hung, vinyl-sash windows with rowlock brick sills. Openings on the first and second stories are set in segmental openings with soldier brick segmental arches. A three-sided, canted bay projects from the northern end bay and is capped by a standing-seam metal-clad half-hipped roof. The bay is faced with horizontal siding and is fenestrated by 1/1, double-hung, vinyl-sash windows.

The side (north) elevation received the same material treatment as the façade. The eastern end bay is fenestrated with 1/1, double-hung, vinyl-sash windows with rowlock brick sills and soldier brick lintels. The central bay holds a two-story, three-sided canted bay. The bay has a half-hipped roof clad with standing seam metal. The bay is faced with horizontal siding and is fenestrated with 1/1, double-hung, vinyl-sash windows.

The rear (west) elevation received the same material treatment as the façade. The first story is pierced by a vehicle opening that has been enclosed to create livable space. This opening is faced with vinyl siding and pierced by a single-leaf paneled metal door in the northern end bay and a 1/1, double-hung, vinyl-sash window south of the door opening. A soldier brick string course spans the elevation above the first story openings. The elevation is further fenestrated with 1/1, double-hung, vinyl-sash windows highlighted by rowlock brick sills. Second story windows are set in segmental openings with soldier brick segmental arches. A soldier brick course runs above the third story openings.

Site Notes:

January 2010: This end-unit rowhouse is located in the alleyway on the east side of 3rd Street, N.E. and is located at the rear of 727 and 725 3rd Street, N.E. The south (side) elevation of the dwelling is adjacent to 733 3rd Street, N.E. The dwelling is sited on a flat lot. The front yard was not accessible due to a tall brick wall and metal picket fence. A brick driveway and alley are located at the rear of the dwelling.

NOTABLE FEATURES DATA

Component

Feature

EXTERIOR MATERIALS DATA

| Roof Component | Material | Color | Treatment | Source |
|-----------------------------------|------------------------------------|---------|--|--------|
| Mansard (False) Sloped | Metal Not Visible | | Standing Seam Not Visible | |
| Wall Component | Material | Color | Treatment | Source |
| Facade | Brick | | Stretcher Bond | |
| Structure Component | Material | Feature | | Source |
| Foundation | Concrete | | | |
| Walls | Concrete Block | | | |

Materials Notes:

WINDOW/DOOR/INTERIOR DATA

| Window Location | Aperture Shape | Type | Lights | Material |
|--------------------|--------------------|-----------------|------------|--------------|
| Bay Windows | Rectangular | DbI-Hung | 1/1 | Vinyl |
| Door Location | Aperture Shape | Type | Panels | Material |

Notable Interior Plan(s)

Notable Interior Feature(s)

Interior Notes:

PLAN/SURVEY/DESIGNATION DATA

Neighborhood: **Capitol Hill**

Historic District(s)

Subdivision:

Ward/ANC:

Zoning:

Designation Event(s)

Contributing:

Survey(s)

Level(s) of Investigation

Capitol Hill F & G Streets (2010)

**Permit Research
Reconnaissance Survey**

PHOTOS - DIGITIZED

Caption:

Path: **X:\SD Databases\F&G**

Street\Database\Pictures\Square 0777

File: **731_3rd_Street_NE_rear_looking_NE.jpg**

Date:: Photog:

Code:: R: Fr:



Caption:

Path: **X:\SD Databases\F&G**

Street\Database\Pictures\Square 0777

File: **731_3rd_Street_NE_facade&side_looking_SW.jpg**

Date:: Photog:

Code:: R: Fr:



Caption:

Path: **X:\SD Databases\F&G**

Street\Database\Pictures\Square 0777

File: **731_3rd_Street_NE_side_looking_SW.jpg**

Date:: Photog:

Code:: R: Fr:



PHOTOS - B/W OR NON-DIGITIZED

| Photo Code | Roll | Frame(s) | Date | Photographer | Caption |
|------------|------|----------|------|--------------|---------|
|------------|------|----------|------|--------------|---------|

MISCELLANEOUS NOTES DATA

Notes:

PERMIT DATA

| Permit Issue Date | Number | Type | Remarks |
|-------------------|--------|------|---------|
|-------------------|--------|------|---------|

Permit Notes:

| |
|--|
| |
|--|

BIBLIOGRAPHIC DATA

SIGNIFICANCE DATA

Study Unit

| Code | Criteria |
|------|----------|
|------|----------|

DATA PROCESSING EVENTS DATA

Resource All Data Report

ID Number: 0777-0873

BASICS DATA

ID Number: **0777-0873** Year Built: **c. 1988** Data Source: **DC Real Property Database**

Number Extended Street Quad Type of Address

741 **3rd Street** **NE** **Current**

Name(s) Type of Name

Rowhouse, 741 3rd Street, N.E. **Common**

TaxCode1 TaxCode2 TaxCode3 Type Explain

0777/0873 **Square/Lot** **Current**

STATUS/PURPOSE/USE DATA

Resource Type: **Building** Status Current: **Extant**

Desig. Status: **Not Historic** Quality:

Purpose: **Rowhouse** Condition: **Good**

Function/Use Start Source Stop Source Explain

Residential (Single-Family) **c. 1988** **DC Real Pr** **Historic/Current**

CONSTRUCTION DATA

Construction Event Start Source Stop Source Cost Source

Orig Construction **c. 1988** **DC Real Property Database**

Construction Event Association Associated Name

Construction Notes:

One of twenty-four similar rowhouses constructed at the same time and one of eight consecutive rowhouses along the alley of 3rd Street, N.E.

PEOPLE/EVENTS DATA

Racial Segregation Status:

SETTING/SHAPE/SIZE DATA

Surroundings: **Urban**
Streetscape: **Intact**
Relate to Othr Bldgs: **Row (1 of 8)**
Relate to Street: **Alley Building**
Massing: **Row Bldg Flat-Fronted**
Footprint: **Rectangular**

Number Stories: **3**

Bays Wide: **3**

Height:

Width:

Depth/Length:

SqFt:

Volume:

Lot Width

Lot Depth/Length:

Lot SqFt:

Acreage:

Has Driveway: ☐

Cross Reference Notes:

Outbuilding Type

Contributing Status

Outbuilding Notes:

STYLE/EXTERIOR DATA

Architectural Style(s)

Modern

Exterior & Architectural Notes:

January 2010: This three-story, two-bay rowhouse was constructed c. 1988 and is one of twenty-four similar rowhouses constructed at the same time and one of eight consecutive rowhouses along the alley of 3rd Street, N.E. Set on a solid foundation, this concrete block building is faced with stretcher-bond brick. The building is capped by a sloped roof that is obscured by a false mansard covered with standing-seam metal on the façade. The roof is finished with a soldier brick cornice and a corbeled brick table that runs below the cornice. A single-leaf, paneled metal door is located in the southern end bay of the façade (east elevation) and has a one-light rectangular transom. A one-light fixed window is located above the transom. The opening has a soldier segmental arch. A low brick stoop provides access to the entrance. The first story was obscured by the brick wall surrounding the dwellings. An opening in the northern end bay on the second story holds sliding glass doors with a rowlock brick sill and soldier brick segmental arch. The doors have a square metal balustrade. The façade is further fenestrated with 1/1, double-hung windows (materials not visible) with rowlock brick sills.

The rear (west) elevation received the same material treatment as the façade. The first story is pierced by a paneled metal garage door in the northern end bay. A soldier brick string course spans the elevation above the first story opening. The elevation is further fenestrated with 1/1, double-hung, vinyl-sash windows with false 6/1 muntins highlighted by rowlock brick sills and soldier brick flat arches. The northern end bay of the second story holds a three-sided rectangular oriel window with a standing seam metal hipped roof. The window features a 1/1, double-hung, vinyl-sash window and fixed one-light windows. A soldier brick cornice caps the elevation.

Site Notes:

January 2010: This rowhouse is located in the alleyway on the east side of 3rd Street, N.E. at the rear of 717 and 715 3rd Street, N.E. The dwelling is adjacent to 741 and 745 3rd Street, N.E and is sited on a flat lot. The front yard was obscured by the brick fence surrounding the dwelling. A concrete paved driveway and brick alley are located at the rear of the dwelling.

NOTABLE FEATURES DATA

| Component | Feature |
|-----------|---------|
|-----------|---------|

EXTERIOR MATERIALS DATA

| Roof Component | Material | Color | Treatment | Source |
|------------------------|-----------------------|---------|-----------------------|--------|
| Mansard (False) | Metal | | Standing Seam | |
| Sloped | Not Visible | | Not Visible | |
| Wall Component | Material | Color | Treatment | Source |
| Facade | Brick | | Stretcher Bond | |
| Structure Component | Material | Feature | | Source |
| Foundation | Concrete | | | |
| Walls | Concrete Block | | | |

Materials Notes:

WINDOW/DOOR/INTERIOR DATA

| Window Location | Aperture Shape | Type | Lights | Material |
|------------------|-------------------------|-----------------|----------------|----------------|
| Facade | Rectangular | Dbl-Hung | 1/1 | Unknown |
| Facade | Segmental-Arched | Fixed | 1 | Wood |
| Door Location | Aperture Shape | Type | Panels | Material |
| Main Door | Rectangular | Single | Paneled | Metal |

Notable Interior Plan(s)

Notable Interior Feature(s)

Interior Notes:

PLAN/SURVEY/DESIGNATION DATA

Neighborhood: **Capitol Hill**

Historic District(s)

Subdivision:

Ward/ANC:

Zoning:

Contributing:

Designation Event(s)

Survey(s)

Level(s) of Investigation

Capitol Hill F & G Streets (2010)

Permit Research

Reconnaissance Survey

PHOTOS - DIGITIZED

Caption:

Path: **X:\SD Databases\F&G
Street\Database\Pictures\Square 0777**

File: **741_3rd_Street_NE_rear_looking_E.jpg**

Date:: Photog:

Code:: R: Fr:



Caption:

Path: **X:\SD Databases\F&G
Street\Database\Pictures\Square 0777**

File: **745-
739_3rd_Street_NE_facade_looking_NW.jpg**

Date:: Photog:

Code:: R: Fr:



PHOTOS - B/W OR NON-DIGITIZED

| Photo Code | Roll | Frame(s) | Date | Photographer | Caption |
|------------|------|----------|------|--------------|---------|
|------------|------|----------|------|--------------|---------|

MISCELLANEOUS NOTES DATA

Notes:

| |
|--|
| |
|--|

PERMIT DATA

| Permit Issue Date | Number | Type | Remarks |
|-------------------|--------|------|---------|
|-------------------|--------|------|---------|

Permit Notes:

| |
|--|
| |
|--|

BIBLIOGRAPHIC DATA

SIGNIFICANCE DATA

Study Unit

Code

Criteria

DATA PROCESSING EVENTS DATA

Resource All Data Report

ID Number: 0777-0875

BASICS DATA

ID Number: **0777-0875** Year Built: **c. 1988** Data Source: **DC Real Property Database**

Number Extended Street Quad Type of Address

743 **3rd Street** **NE** **Current**

Name(s) Type of Name

Rowhouse, 743 3rd Street, N.E. **Common**

TaxCode1 TaxCode2 TaxCode3 Type Explain

0777/0875 **Square/Lot** **Current**

STATUS/PURPOSE/USE DATA

Resource Type: **Building** Status Current: **Extant**

Desig. Status: **Not Historic** Quality:

Purpose: **Rowhouse** Condition: **Good**

Function/Use Start Source Stop Source Explain

Residential (Single-Family) **c. 1988** **DC Real Pr** **Historic/Current**

CONSTRUCTION DATA

Construction Event Start Source Stop Source Cost Source

Orig Construction **c. 1988** **DC Real Property Database**

Construction Event Association Associated Name

Construction Notes:

One of twenty-four similar rowhouses constructed at the same time and one of eight consecutive rowhouses along the alley of 3rd Street, N.E.

PEOPLE/EVENTS DATA

Racial Segregation Status:

SETTING/SHAPE/SIZE DATA

Surroundings: **Urban**
Streetscape: **Intact**
Relate to Othr Bldgs: **Row (1 of 8)**
Relate to Street: **Alley Building**
Massing: **Row Bldg Flat-Fronted**
Footprint: **Rectangular**

Number Stories: **3**

Bays Wide: **2**

Height:

Width:

Depth/Length:

SqFt:

Volume:

Lot Width

Lot Depth/Length:

Lot SqFt:

Acreage:

Has Driveway: ☐

Cross Reference Notes:

Outbuilding Type

Contributing Status

Outbuilding Notes:

STYLE/EXTERIOR DATA

Architectural Style(s)

Modern

Exterior & Architectural Notes:

January 2010: This three-story, two-bay rowhouse was constructed c. 1988 and is one of twenty-four similar rowhouses constructed at the same time and one of eight consecutive rowhouses along the alley of 3rd Street, N.E. Set on a solid foundation, this concrete block building is faced with stretcher-bond brick. The building is capped by a sloped roof that is obscured by a false mansard covered with standing-seam metal on the façade. The roof is finished with a soldier brick cornice and a corbeled brick table that runs below the cornice. A single-leaf, paneled metal door is located in the northern end bay of the façade (east elevation) and has a one-light rectangular transom. A one-light fixed window is located above the transom. The opening has a soldier segmental arch. A low brick stoop provides access to the entrance. The first story was obscured by the brick wall surrounding the dwellings. An opening in the southern end bay on the second story holds sliding glass doors with a rowlock brick sill and soldier brick segmental arch. The doors have a square metal balustrade. The façade is further fenestrated with 1/1, double-hung, wood-sash windows with rowlock brick sills.

The rear (west) elevation received the same material treatment as the façade. The first story is pierced by a paneled metal garage door in the southern end bay. A soldier brick string course spans the elevation above the first story opening. The elevation is further fenestrated with 1/1, double-hung, wood-sash windows highlighted by rowlock brick sills and soldier brick flat arches. The northern end bay of the second story holds a three-sided rectangular oriel window with a standing seam metal hipped roof. The window features a 1/1, double-hung, vinyl-sash window and fixed one-light windows. A soldier brick cornice caps the elevation.

Site Notes:

January 2010: This rowhouse is located in the alleyway on the east side of 3rd Street, N.E. at the rear of 717 and 715 3rd Street, N.E. The dwelling is adjacent to 741 and 745 3rd Street, N.E. and is sited on a flat lot. The front yard was obscured by the brick fence surrounding the dwelling. A concrete paved driveway and brick alley are located at the rear of the dwelling.

NOTABLE FEATURES DATA

| Component | Feature |
|-----------|---------|
|-----------|---------|

EXTERIOR MATERIALS DATA

| Roof Component | Material | Color | Treatment | Source |
|------------------------|-----------------------|---------|-----------------------|--------|
| Mansard (False) | Metal | | Standing Seam | |
| Sloped | Not Visible | | Not Visible | |
| Wall Component | Material | Color | Treatment | Source |
| Facade | Brick | | Stretcher Bond | |
| Structure Component | Material | Feature | | Source |
| Foundation | Concrete | | | |
| Walls | Concrete Block | | | |

Materials Notes:

WINDOW/DOOR/INTERIOR DATA

| Window Location | Aperture Shape | Type | Lights | Material |
|------------------|-------------------------|-----------------|----------------|--------------|
| Facade | Rectangular | Dbl-Hung | 1/1 | Wood |
| Facade | Segmental-Arched | Fixed | 1 | Wood |
| Door Location | Aperture Shape | Type | Panels | Material |
| Main Door | Rectangular | Single | Paneled | Metal |

Notable Interior Plan(s)

Notable Interior Feature(s)

Interior Notes:

PLAN/SURVEY/DESIGNATION DATA

Neighborhood: **Capitol Hill**

Subdivision:

Ward/ANC:

Zoning:

Contributing:

Historic District(s)

Designation Event(s)

Survey(s)

Capitol Hill F & G Streets (2010)

Level(s) of Investigation

Permit Research

Reconnaissance Survey

PHOTOS - DIGITIZED

Caption:

Path: **X:\SD Databases\F&G
Street\Database\Pictures\Square 0777**

File: **743_3rd_Street_NE_rear_looking_E.jpg**

Date:: Photog:

Code:: R: Fr:



Caption:

Path: **X:\SD Databases\F&G
Street\Database\Pictures\Square 0777**

File: **745-
739_3rd_Street_NE_facade_looking_NW.jpg**

Date:: Photog:

Code:: R: Fr:



PHOTOS - B/W OR NON-DIGITIZED

| Photo Code | Roll | Frame(s) | Date | Photographer | Caption |
|------------|------|----------|------|--------------|---------|
|------------|------|----------|------|--------------|---------|

MISCELLANEOUS NOTES DATA

Notes:

| |
|--|
| |
|--|

PERMIT DATA

| Permit Issue Date | Number | Type | Remarks |
|-------------------|--------|------|---------|
|-------------------|--------|------|---------|

Permit Notes:

| |
|--|
| |
|--|

BIBLIOGRAPHIC DATA

SIGNIFICANCE DATA

Study Unit

Code

Criteria

DATA PROCESSING EVENTS DATA

Resource All Data Report

ID Number: 0777-0879

BASICS DATA

ID Number: **0777-0879** Year Built: **c. 1988** Data Source: **DC Real Property Database**

Number Extended Street Quad Type of Address

733 **3rd Street** **NE** **Current**

Name(s) Type of Name

Rowhouse, 733 3rd Street, N.E. **Common**

TaxCode1 TaxCode2 TaxCode3 Type Explain

0777/0879 **Square/Lot** **Current**

STATUS/PURPOSE/USE DATA

Resource Type: **Building** Status Current: **Extant**

Desig. Status: **Not Historic** Quality:

Purpose: **Rowhouse** Condition: **Good**

Function/Use Start Source Stop Source Explain

Residential (Single-Family) **c. 1988** **DC Real Pr** **Historic/Current**

CONSTRUCTION DATA

Construction Event Start Source Stop Source Cost Source

Orig Construction **c. 1988** **DC Real Property Database**

Construction Event Association Associated Name

Construction Notes:

One of twenty-four similar rowhouses constructed at the same time and one of eight consecutive rowhouses along the alley of 3rd Street, N.E.

PEOPLE/EVENTS DATA

Racial Segregation Status:

SETTING/SHAPE/SIZE DATA

Surroundings: **Urban**

Streetscape: **Intact**

Relate to Othr Bldgs: **Row (1 of 8)**

Relate to Street: **Face on Setback Line**

Massing: **Row Bldg Flat-Fronted**

Footprint: **Rectangular**

Number Stories: **3**

Bays Wide: **2**

Height:

Width:

Depth/Length:

SqFt:

Volume:

Lot Width

Lot Depth/Length:

Lot SqFt:

Acreage:

Has Driveway: ☐

Cross Reference Notes:

Outbuilding Type

Contributing Status

Outbuilding Notes:

STYLE/EXTERIOR DATA

Architectural Style(s)

Modern

Exterior & Architectural Notes:

January 2010: This three-story, two-bay rowhouse was constructed c. 1988 and is one of twenty-four similar rowhouses constructed at the same time and one of eight consecutive rowhouses along the alley of 3rd Street, N.E. Set on a solid foundation, this concrete block building is faced with stretcher-bond brick. The building is capped by a sloped roof that is obscured by a false mansard covered with standing-seam metal on the façade. The roof is finished with a soldier brick cornice and a corbeled brick table that runs below the cornice. The façade was not accessible due to a tall brick wall and metal picket fence. The façade is fenestrated with single and paired 1/1, double-hung, vinyl-sash windows with rowlock brick sills. Openings on the first and second stories are set in segmental openings with soldier brick segmental arches.

The rear (west) elevation received the same material treatment as the façade. The first story is pierced by a paneled metal roll-up garage door. A soldier brick string course spans the elevation above the first story opening. The elevation is further fenestrated with 1/1, double-hung, vinyl-sash windows highlighted by rowlock brick sills. Second story windows are set in segmental openings with soldier brick segmental arches. A soldier brick course runs above the third story openings.

Site Notes:

January 2010: This rowhouse is located in the alleyway on the east side of 3rd Street, N.E. and is located at the rear of 725 3rd Street, N.E. The dwelling is adjacent to 731 and 735 3rd Street, N.E. The dwelling is sited on a flat lot. The front yard was not accessible due to a tall brick wall and metal picket fence. A brick driveway and alley are located at the rear of the dwelling.

NOTABLE FEATURES DATA

| Component | Feature |
|-----------|---------|
|-----------|---------|

EXTERIOR MATERIALS DATA

| Roof Component | Material | Color | Treatment | Source |
|-----------------------------------|------------------------------------|---------|--------------------------------------|--------|
| Mansard (False) Sloped | Metal Not Visible | | Standing Seam Not Visible | |
| Wall Component | Material | Color | Treatment | Source |
| Facade | Brick | | Stretcher Bond | |
| Structure Component | Material | Feature | | Source |
| Foundation Walls | Concrete Concrete Block | | | |

Materials Notes:

WINDOW/DOOR/INTERIOR DATA

| Window Location | Aperture Shape | Type | Lights | Material |
|---------------------|--------------------|-----------------|------------|--------------|
| Monumental W | Rectangular | Dbl-Hung | 1/1 | Vinyl |
| Door Location | Aperture Shape | Type | Panels | Material |

Notable Interior Plan(s)

Notable Interior Feature(s)

Interior Notes:

PLAN/SURVEY/DESIGNATION DATA

Neighborhood: **Capitol Hill**

Historic District(s)

Subdivision:
Ward/ANC:
Zoning:
Contributing:

Designation Event(s)

Survey(s)

Capitol Hill F & G Streets (2010)

Level(s) of Investigation

Permit Research
Reconnaissance Survey

PHOTOS - DIGITIZED

Caption:

Path: X:\SD Databases\F&G
Street\Database\Pictures\Square 0777\

File: 733_3rd_Street_NE_rear_looking_E.jpg

Date:: Photog:

Code:: R: Fr:



PHOTOS - B/W OR NON-DIGITIZED

| Photo Code | Roll | Frame(s) | Date | Photographer | Caption |
|------------|------|----------|------|--------------|---------|
|------------|------|----------|------|--------------|---------|

MISCELLANEOUS NOTES DATA

Notes:

PERMIT DATA

| Permit Issue Date | Number | Type | Remarks |
|-------------------|--------|------|---------|
|-------------------|--------|------|---------|

Permit Notes:

BIBLIOGRAPHIC DATA

SIGNIFICANCE DATA

Study Unit

| Code | Criteria |
|------|----------|
|------|----------|

DATA PROCESSING EVENTS DATA

Resource All Data Report

ID Number: 0777-0882

BASICS DATA

ID Number: **0777-0882** Year Built: **c. 1988** Data Source: **DC Real Property Database**

Number Extended Street Quad Type of Address

757 **3rd Street** **NE** **Current**

Name(s) Type of Name

Rowhouse, 757 3rd Street, N.E. **Common**

TaxCode1 TaxCode2 TaxCode3 Type Explain

0777/0882 **Square/Lot** **Current**

STATUS/PURPOSE/USE DATA

Resource Type: **Building** Status Current: **Extant**

Desig. Status: **Not Historic** Quality:

Purpose: **Rowhouse** Condition: **Good**

Function/Use Start Source Stop Source Explain

Residential (Single-Family) **c. 1988** **DC Real Pr** **Historic/Current**

CONSTRUCTION DATA

Construction Event Start Source Stop Source Cost Source

Orig Construction **c. 1988** **DC Real Property Database**

Construction Event Association Associated Name

Construction Notes:

One of twenty-four similar rowhouses constructed at the same time and one of seven contiguous rowhouses along the alley of 3rd Street, N.E.

PEOPLE/EVENTS DATA

Racial Segregation Status:

SETTING/SHAPE/SIZE DATA

Surroundings: **Urban**
Streetscape: **Intact**
Relate to Othr Bldgs: **Row (1 of 7)**
Relate to Street: **Alley Building**
Massing: **Row Building/Rectangular Bay**
Footprint: **Rectangular**

Cross Reference Notes:

Number Stories: **3**

Bays Wide: **2**

Height:

Width:

Depth/Length:

SqFt:

Volume:

Lot Width

Lot Depth/Length:

Lot SqFt:

Acreage:

Has Driveway: ☐

Outbuilding Type

Contributing Status

Outbuilding Notes:

STYLE/EXTERIOR DATA

Architectural Style(s)

Modern

Exterior & Architectural Notes:

January 2010: This three-story, two-bay rowhouse was constructed c. 1988 and is one of twenty-four similar rowhouses constructed at the same time and one of seven consecutive rowhouses. Set on a solid foundation, this concrete block building is faced with stretcher-bond brick. The building is capped by a sloped roof that is obscured by a false mansard covered with standing-seam metal on the façade (west elevation). The roof is finished with a soldier brick cornice and a corbeled brick table that runs below the cornice. A three-sided, rectangular, two-story bay projects from the northern end bay. This bay is shared with 759 3rd Street, N.E. The bay is capped by a half-hipped roof covered with standing seam metal and received the same material treatment as the main block. The bay has a soldier brick cornice and a corbeled brick table below. The bay is fenestrated with round-headed window openings with soldier brick semicircular arches. The façade is further fenestrated by 1/1, double-hung windows with rowlock brick sills on the third story. A one-bay concrete porch projects from the eastern end bay of the second story. The porch has a square metal balustrade and is accessed by sliding glass doors. This opening has a soldier brick lintel.

The rear (east) elevation received the same material treatment as the façade. The first story is pierced by a paneled metal garage door in the southern end bay. A soldier brick string course spans the elevation above the first story opening. The elevation is further fenestrated with 1/1, double-hung, vinyl-sash windows highlighted by rowlock brick sills. Openings on the first story have soldier brick lintels. A soldier brick cornice caps the elevation.

Site Notes:

January 2010: This rowhouse is located in the alleyway on the east side of 3rd Street, N.E. at the rear of 720 and 722 4th Street, N.E. The dwelling is adjacent to 755 and 759 3rd Street, N.E. The dwelling is sited on a flat lot. The front yard was not accessible due to a tall brick wall and metal picket fence. A concrete paved driveway and brick alley are located at the rear of the dwelling.

NOTABLE FEATURES DATA

| Component | Feature |
|-----------|---------|
|-----------|---------|

EXTERIOR MATERIALS DATA

| Roof Component | Material | Color | Treatment | Source |
|-----------------------------------|-----------------------|---------|-----------------------|--------|
| Mansard (False) Sloped | Metal | | Standing Seam | |
| | Not Visible | | Not Visible | |
| Wall Component | Material | Color | Treatment | Source |
| Facade | Brick | | Stretcher Bond | |
| Structure Component | Material | Feature | | Source |
| Foundation | Concrete | | | |
| Walls | Concrete Block | | | |

Materials Notes:

WINDOW/DOOR/INTERIOR DATA

| Window Location | Aperture Shape | Type | Lights | Material |
|-----------------|---------------------|-----------------|------------|--------------|
| Facade | Rectangular | DbI-Hung | 1/1 | Vinyl |
| Facade | Round-Headed | Fixed | 1 | Wood |
| Door Location | Aperture Shape | Type | Panels | Material |

Notable Interior Plan(s)

Notable Interior Feature(s)

Interior Notes:

PLAN/SURVEY/DESIGNATION DATA

Neighborhood: **Capitol Hill**

Historic District(s)

Subdivision:

Ward/ANC:

Zoning:

Contributing:

Designation Event(s)

Survey(s)

Level(s) of Investigation

Capitol Hill F & G Streets (2010)

Permit Research

Reconnaissance Survey

PHOTOS - DIGITIZED

Caption:



Path: **X:\SD Databases\F&G
Street\Database\Pictures\Square 0777**

File: **757_3rd_Street_NE_rear_looking_W.jpg**

Date:: Photog:

Code:: R: Fr:

Caption:



Path: **X:\SD Databases\F&G
Street\Database\Pictures\Square 0777**

File: **765-
759_3rd_Street_NE_facade_looking_SE.jpg**

Date:: Photog:

Code:: R: Fr:

Caption:



Path: **X:\SD Databases\F&G
Street\Database\Pictures\Square 0777**

File: **765-
755_3rd_Street_NE_facade_looking_SE.jpg**

Date:: Photog:

Code:: R: Fr:

Caption:

Path: X:\SD Databases\F&G
Street\Database\Pictures\Square 0777\
File: 763-755_3rd_Street_NE_rear_looking_SW.jpg

Date:: Photog:

Code:: R: Fr:



PHOTOS - B/W OR NON-DIGITIZED

| Photo Code | Roll | Frame(s) | Date | Photographer | Caption |
|------------|------|----------|------|--------------|---------|
|------------|------|----------|------|--------------|---------|

MISCELLANEOUS NOTES DATA

Notes:

PERMIT DATA

| Permit Issue Date | Number | Type | Remarks |
|-------------------|--------|------|---------|
|-------------------|--------|------|---------|

Permit Notes:

BIBLIOGRAPHIC DATA

SIGNIFICANCE DATA

Study Unit

| Code | Criteria |
|------|----------|
|------|----------|

DATA PROCESSING EVENTS DATA

Resource All Data Report

ID Number: 0777-0883

BASICS DATA

ID Number: **0777-0883** Year Built: **c. 1988** Data Source: **DC Real Property Database**

Number Extended Street Quad Type of Address

727 **3rd Street** **NE** **Current**

Name(s) Type of Name

Rowhouse, 727 3rd Street, N.E. **Common**

TaxCode1 TaxCode2 TaxCode3 Type Explain

0777/0883 **Square/Lot** **Current**

STATUS/PURPOSE/USE DATA

Resource Type: **Building** Status Current: **Extant**

Desig. Status: **Not Historic** Quality:

Purpose: **Rowhouse** Condition: **Good**

Function/Use Start Source Stop Source Explain

Residential (Single-Family) **c. 1988** **DC Real Pr** **Historic/Current**

CONSTRUCTION DATA

Construction Event Start Source Stop Source Cost Source

Orig Construction **c. 1988** **DC Real Property Database**

Construction Event Association Associated Name

Construction Notes:

One of twenty-four rowhouses constructed at the same time.

PEOPLE/EVENTS DATA

Racial Segregation Status:

SETTING/SHAPE/SIZE DATA

Surroundings: **Urban**

Streetscape: **Intact**

Relate to Othr Bldgs: **Row (1 of 5)**

Relate to Street: **Face on Setback Line**

Massing: **Row Building/Canted Bay**

Footprint: **Rectangular**

Number Stories: **3**

Bays Wide: **2**

Height:

Width:

Depth/Length:

SqFt:

Volume:

Lot Width

Lot Depth/Length:

Lot SqFt:

Acreage:

Has Driveway: ☐

Cross Reference Notes:

Outbuilding Type

Contributing Status

Outbuilding Notes:

STYLE/EXTERIOR DATA

Architectural Style(s)

Modern

Exterior & Architectural Notes:

January 2010: This three-story, two-bay rowhouse was constructed c. 1988 and is one of twenty-four similar rowhouses constructed at the same time and one of five consecutive rowhouses along 3rd Street, N.E. Set on a solid foundation, this concrete block building is faced with stretcher-bond brick. The building is capped by sloped roof that is obscured by a false mansard covered with standing-seam metal on the façade. The roof is finished with a soldier brick cornice and a corbeled brick table that runs below the cornice. A single-leaf, paneled metal door is located in the northern end bay of the façade (west elevation) on the first story and is topped by a one-light rectangular stained glass transom. A one-light fixed window is sited above the transom and has a soldier brick lintel. A low brick stoop provides access to the entrance. A three-sided, canted bay rises the full height of the façade in the southern end bay. The bay is capped by a flat roof and received the same material treatment as the main block. The bay is fenestrated with 1/1, double-hung, vinyl-sash windows with rowlock brick sills and soldier brick lintels.

The rear (east) elevation received the same material treatment as the façade. The first story is pierced a vehicle door that has been infilled and now holds sliding glass doors. A soldier brick string course runs above the opening. The second story is fenestrated with a three-sided, canted metal oriel window with a standing seam metal roof in the southern end bay. The window is fenestrated with multi-light windows and 1/1, double-hung, vinyl-sash windows with false 4/4 muntins. The elevation is further fenestrated with 1/1, double-hung, vinyl-sash windows with false muntins highlighted by rowlock brick sills and soldier brick lintels.

Site Notes:

January 2010: This rowhouse is located on the east side of 3rd Street, N.E. and is set back approximately fifteen feet from the brick sidewalk. The dwelling is adjacent to 729 3rd Street, N.E. and 725 3rd Street, N.E. The dwelling is sited on a sloping lot with immature trees and foundation plantings enclosed by a metal bow and picket fence. A wood retaining wall bounds the western edge of the front yard. A brick step and walkway lead from the sidewalk and end at the primary entrance. A brick driveway and alley are located at the rear of the dwelling.

NOTABLE FEATURES DATA

| Component | Feature |
|-----------|---------|
|-----------|---------|

EXTERIOR MATERIALS DATA

| Roof Component | Material | Color | Treatment | Source |
|-----------------------------------|------------------------------------|---------|--|--------|
| Mansard (False) Sloped | Metal Not Visible | | Standing Seam Not Visible | |
| Wall Component | Material | Color | Treatment | Source |
| Facade | Brick | | Stretcher Bond | |
| Structure Component | Material | Feature | | Source |
| Foundation | Concrete | | | |
| Walls | Concrete Block | | | |

Materials Notes:

WINDOW/DOOR/INTERIOR DATA

| Window Location | Aperture Shape | Type | Lights | Material |
|------------------|--------------------|-----------------|----------------|--------------|
| Facade | Rectangular | Dbl-Hung | 1/1 | Vinyl |
| Facade | Rectangular | Fixed | 1 | Vinyl |
| Door Location | Aperture Shape | Type | Panels | Material |
| Main Door | Rectangular | Single | Paneled | Metal |

Notable Interior Plan(s)

Notable Interior Feature(s)

Interior Notes:

PLAN/SURVEY/DESIGNATION DATA

Neighborhood: **Capitol Hill**

Historic District(s) _____

Subdivision:

Ward/ANC:

Zoning:

Contributing:

Designation Event(s)

Survey(s)

Level(s) of Investigation

Capitol Hill F & G Streets (2010)

Permit Research

Reconnaissance Survey

PHOTOS - DIGITIZED

Caption:

Path: **X:\SD Databases\F&G**

Street\Database\Pictures\Square 0777

File: **727_3rd_Street_NE_facade_looking_E.jpg**

Date:: Photog:

Code:: R: Fr:



Caption:


Path: **X:\SD Databases\F&G**

Street\Database\Pictures\Square 0777

File: **727_3rd_Street_NE_facade_looking_E_yard.jpg**

Date:: Photog:

Code:: R: Fr:



Caption:

Path: **X:\SD Databases\F&G**

Street\Database\Pictures\Square 0777

File: **727_3rd_Street_NE_facade_looking_NE.jpg**

Date:: Photog:

Code:: R: Fr:



Caption:

Path: X:\SD Databases\F&G
Street\Database\Pictures\Square 0777\
File: 727-771_3rd_Street_NE_rear_looking_NW.jpg

Date:: Photog:

Code:: R: Fr:



PHOTOS - B/W OR NON-DIGITIZED

| Photo Code | Roll | Frame(s) | Date | Photographer | Caption |
|------------|------|----------|------|--------------|---------|
|------------|------|----------|------|--------------|---------|

MISCELLANEOUS NOTES DATA

Notes:

PERMIT DATA

| Permit Issue Date | Number | Type | Remarks |
|-------------------|--------|------|---------|
|-------------------|--------|------|---------|

Permit Notes:

BIBLIOGRAPHIC DATA

SIGNIFICANCE DATA

Study Unit

| Code | Criteria |
|------|----------|
|------|----------|

DATA PROCESSING EVENTS DATA

Resource All Data Report

ID Number: 0777-0885

BASICS DATA

ID Number: **0777-0885** Year Built: **c. 1988** Data Source: **DC Real Property Database**

Number Extended Street Quad Type of Address

765 **3rd Street** **NE** **Current**

Name(s) Type of Name

Rowhouse, 765 3rd Street, N.E. **Common**

TaxCode1 TaxCode2 TaxCode3 Type Explain

0777/0885 **Square/Lot** **Current**

STATUS/PURPOSE/USE DATA

Resource Type: **Building** Status Current: **Extant**

Desig. Status: **Not Historic** Quality:

Purpose: **Rowhouse** Condition: **Good**

Function/Use Start Source Stop Source Explain

Residential (Single-Family) **c. 1988** **DC Real Pr** **Historic/Current**

CONSTRUCTION DATA

Construction Event Start Source Stop Source Cost Source

Orig Construction **c. 1988** **DC Real Property Database**

Construction Event Association Associated Name

Construction Notes:

One of twenty-four similar rowhouses constructed at the same time and one of seven contiguous rowhouses along the alley of 3rd Street, N.E.

PEOPLE/EVENTS DATA

Racial Segregation Status:

SETTING/SHAPE/SIZE DATA

Surroundings: **Urban**
Streetscape: **Intact**
Relate to Othr Bldgs: **Row (1 of 7)**
Relate to Street: **Alley Building**
Massing: **Row Bldg Flat-Fronted**
Footprint: **Rectangular**

Number Stories: **3**

Bays Wide: **2**

Height:

Width:

Depth/Length:

SqFt:

Volume:

Lot Width

Lot Depth/Length:

Lot SqFt:

Acreage:

Has Driveway: ☐

Cross Reference Notes:

Outbuilding Type

Contributing Status

Outbuilding Notes:

STYLE/EXTERIOR DATA

Architectural Style(s)

Modern

Exterior & Architectural Notes:

January 2010: This three-story, two-bay rowhouse was constructed c. 1988 and is one of twenty-four similar rowhouses constructed at the same time and one of seven consecutive rowhouses. Set on a solid foundation, this concrete block building is faced with stretcher-bond brick. The building is capped by a sloped roof that is obscured by a false mansard covered with standing-seam metal on the façade (west elevation). The roof is finished with a soldier brick cornice and a corbeled brick table that runs below the cornice. The façade is fenestrated by paired and single 1/1, double-hung, wood-sash windows with rowlock brick sills on the second and third stories. The openings on the second story have a soldier brick segmental arches and projecting metal balustrades.

The rear (east) elevation received the same material treatment as the façade. The first story is pierced by a paneled metal garage door in the northern end bay. A soldier brick string course spans the elevation above the first story opening. The elevation is further fenestrated with 1/1, double-hung, vinyl-sash windows highlighted by rowlock brick sills. Openings on the first story have soldier brick lintels. A soldier brick cornice caps the elevation.

Site Notes:

January 2010: This rowhouse is located in the alleyway on the east side of 3rd Street, N.E. at the rear of 728 and 730 4th Street, N.E. The dwelling is adjacent to 757 and 761 3rd Street, N.E. The dwelling is sited on a flat lot. The front yard was not accessible due to a tall brick wall and metal picket fence. A concrete paved driveway and brick alley are located at the rear of the dwelling.

NOTABLE FEATURES DATA

Component

Feature

EXTERIOR MATERIALS DATA

| Roof Component | Material | Color | Treatment | Source |
|-----------------------------------|------------------------------------|---------|--|--------|
| Mansard (False) Sloped | Metal Not Visible | | Standing Seam Not Visible | |
| Wall Component | Material | Color | Treatment | Source |
| Facade | Brick | | Stretcher Bond | |
| Structure Component | Material | Feature | | Source |
| Foundation | Concrete | | | |
| Walls | Concrete Block | | | |

Materials Notes:

WINDOW/DOOR/INTERIOR DATA

| Window Location | Aperture Shape | Type | Lights | Material |
|-----------------|--------------------|-----------------|------------|-------------|
| Facade | Rectangular | Dbl-Hung | 1/1 | Wood |
| Door Location | Aperture Shape | Type | Panels | Material |

Notable Interior Plan(s)

Notable Interior Feature(s)

Interior Notes:

PLAN/SURVEY/DESIGNATION DATA

Neighborhood: **Capitol Hill**

Historic District(s)

Subdivision:

Ward/ANC:

Zoning:
Contributing:

Designation Event(s)

Survey(s)

Level(s) of Investigation

Capitol Hill F & G Streets (2010)

**Permit Research
Reconnaissance Survey**

PHOTOS - DIGITIZED

Caption:



Path: **X:\SD Databases\F&G
Street\Database\Pictures\Square 0777\
File: 765_3rd_Street_NE_rear_looking_W.jpg**
Date:: Photog:
Code:: R: Fr:

Caption:



Path: **X:\SD Databases\F&G
Street\Database\Pictures\Square 0777\
File: 767-
765_3rd_Street_NE_facade_looking_SE.jpg**
Date:: Photog:
Code:: R: Fr:

Caption:



Path: **X:\SD Databases\F&G
Street\Database\Pictures\Square 0777\
File: 765-
759_3rd_Street_NE_facade_looking_SE.jpg**
Date:: Photog:
Code:: R: Fr:

Caption:



Path: **X:\SD Databases\F&G
Street\Database\Pictures\Square 0777\
File: 765-
755_3rd_Street_NE_facade_looking_SE.jpg**
Date:: Photog:
Code:: R: Fr:

PHOTOS - B/W OR NON-DIGITIZED

| | | | | | |
|------------|------|----------|------|--------------|---------|
| Photo Code | Roll | Frame(s) | Date | Photographer | Caption |
|------------|------|----------|------|--------------|---------|

MISCELLANEOUS NOTES DATA

Notes:

| |
|--|
| |
|--|

PERMIT DATA

| | | | |
|-------------------|--------|------|---------|
| Permit Issue Date | Number | Type | Remarks |
|-------------------|--------|------|---------|

Permit Notes:

| |
|--|
| |
|--|

BIBLIOGRAPHIC DATA

SIGNIFICANCE DATA

Study Unit

| | |
|------|----------|
| Code | Criteria |
|------|----------|

DATA PROCESSING EVENTS DATA

Resource All Data Report

ID Number: 0777-0885

BASICS DATA

ID Number: **0777-0885** Year Built: **c. 1988** Data Source: **DC Real Property Database**

Number Extended Street Quad Type of Address

725 **3rd Street** **NE** **Current**

Name(s) Type of Name

Rowhouse, 725 3rd Street, N.E. **Common**

TaxCode1 TaxCode2 TaxCode3 Type Explain

0777/0885 **Square/Lot** **Current**

STATUS/PURPOSE/USE DATA

Resource Type: **Building** Status Current: **Extant**

Desig. Status: **Not Historic** Quality:

Purpose: **Rowhouse** Condition: **Good**

Function/Use Start Source Stop Source Explain

Residential (Single-Family) **c. 1988** **DC Real Pr** **Historic/Current**

CONSTRUCTION DATA

Construction Event Start Source Stop Source Cost Source

Orig Construction **c. 1988** **DC Real Property Database**

Construction Event Association Associated Name

Construction Notes:

One of twnty-four rowhouses constructed at the same time.

PEOPLE/EVENTS DATA

Racial Segregation Status:

SETTING/SHAPE/SIZE DATA

Surroundings: **Urban**

Streetscape: **Intact**

Relate to Othr Bldgs: **Row End (1 of 5)**

Relate to Street: **Face on Setback Line**

Massing: **Row Building/Canted Bay**

Footprint: **Rectangular**

Number Stories: **3**

Bays Wide: **2**

Height:

Width:

Depth/Length:

SqFt:

Volume:

Lot Width

Lot Depth/Length:

Lot SqFt:

Acreage:

Has Driveway: ☐

Cross Reference Notes:

Outbuilding Type

Contributing Status

Outbuilding Notes:

STYLE/EXTERIOR DATA

Architectural Style(s)

Modern

Exterior & Architectural Notes:

January 2010: This three-story, two-bay rowhouse was constructed c. 1988 and is one of twenty-four similar rowhouses constructed at the same time and one of five consecutive rowhouses along 3rd Street, N.E. Set on a solid foundation, this concrete block building is faced with stretcher-bond brick. The building is capped by sloped roof that is obscured by a false mansard covered with standing-seam metal on the façade. The roof is finished with a soldier brick cornice and a corbeled brick table that runs below the cornice. A single-leaf, paneled metal door is located in the northern end bay of the façade (west elevation) on the first story and is topped by a one-light rectangular transom. A one-light fixed window is sited above the transom and has a soldier brick lintel. A low brick stoop provides access to the entrance. A three-sided, canted bay rises the full height of the façade in the southern end bay. The bay is capped by a flat roof and received the same material treatment as the main block. The bay is fenestrated with 1/1, double-hung, vinyl-sash windows with rowlock brick sills and soldier brick lintels. The side (south) elevation received the same material treatment as the façade and is fenestrated with 1/1, double-hung, vinyl-sash windows. These openings are highlighted by rowlock brick sills and soldier brick lintels.

The rear (east) elevation received the same material treatment as the façade. The first story is pierced by a paneled metal roll-up garage door with a soldier brick string course above. The elevation is further fenestrated with 1/1, double-hung, vinyl-sash windows with false muntins highlighted by rowlock brick sills and soldier brick lintels.

Site Notes:

January 2010: This end-unit rowhouse is located on the east side of 3rd Street, N.E. and is set back approximately fifteen feet from the brick sidewalk. The dwelling is adjacent to 727 3rd Street, N.E. to the north and a brick alley runs parallel to the south (side) elevation. The dwelling is sited on a raised, sloping lot with foundation plantings enclosed by a metal bow and picket fence. A wood retaining wall bounds the southern and western edges of the front yard. Brick steps and a brick walkway lead from the sidewalk and end at the primary entrance. A brick driveway and alley are located at the rear of the dwelling. The driveway is bordered to the south by a brick wall.

NOTABLE FEATURES DATA

| Component | Feature |
|-----------|---------|
|-----------|---------|

EXTERIOR MATERIALS DATA

| Roof Component | Material | Color | Treatment | Source |
|-----------------------------------|------------------------------------|---------|--------------------------------------|--------|
| Mansard (False) Sloped | Metal Not Visible | | Standing Seam Not Visible | |
| Wall Component | Material | Color | Treatment | Source |
| Facade | Brick | | Stretcher Bond | |
| Structure Component | Material | Feature | | Source |
| Foundation Walls | Concrete Concrete Block | | | |

Materials Notes:

WINDOW/DOOR/INTERIOR DATA

| Window Location | Aperture Shape | Type | Lights | Material |
|------------------|--------------------|-----------------|----------------|--------------|
| Facade | Rectangular | Dbl-Hung | 1/1 | Vinyl |
| Facade | Rectangular | Fixed | 1 | Vinyl |
| Door Location | Aperture Shape | Type | Panels | Material |
| Main Door | Rectangular | Single | Paneled | Metal |

Notable Interior Plan(s)

Notable Interior Feature(s)

Interior Notes:

PLAN/SURVEY/DESIGNATION DATA

Neighborhood: **Capitol Hill**

Subdivision:

Ward/ANC:

Zoning:

Contributing:

Historic District(s)

Designation Event(s)

Survey(s)

Capitol Hill F & G Streets (2010)

Level(s) of Investigation

Permit Research

Reconnaissance Survey

PHOTOS - DIGITIZED

Caption:

Path: **X:\SD Databases\F&G
Street\Database\Pictures\Square 0777**

File: **725_3rd_Street_NE_facade_looking_NE
(2).JPG**

Date:: Photog:

Code:: R: Fr:



Caption:

Path: **X:\SD Databases\F&G
Street\Database\Pictures\Square 0777**

File: **725_3rd_Street_NE_facade_looking_NE
(3).JPG**

Date:: Photog:

Code:: R: Fr:



Caption:

Path: **X:\SD Databases\F&G
Street\Database\Pictures\Square 0777**

File: **725_3rd_Street_NE_facade_looking_NE.jpg**

Date:: Photog:

Code:: R: Fr:



Caption:

Path: X:\SD Databases\F&G
Street\Database\Pictures\Square 0777\
File: 725_3rd_Street_NE_facade_looking_SE.JPG

Date:: Photog:
Code:: R: Fr:



Caption:

Path: X:\SD Databases\F&G
Street\Database\Pictures\Square 0777\
File: 725-729_3rd_Street_NE_rear_looking_NW.jpg

Date:: Photog:
Code:: R: Fr:



PHOTOS - B/W OR NON-DIGITIZED

| Photo Code | Roll | Frame(s) | Date | Photographer | Caption |
|------------|------|----------|------|--------------|---------|
|------------|------|----------|------|--------------|---------|

MISCELLANEOUS NOTES DATA

Notes:

PERMIT DATA

| Permit Issue Date | Number | Type | Remarks |
|-------------------|--------|------|---------|
|-------------------|--------|------|---------|

Permit Notes:

BIBLIOGRAPHIC DATA

SIGNIFICANCE DATA

Study Unit

| Code | Criteria |
|------|----------|
|------|----------|

DATA PROCESSING EVENTS DATA

Resource All Data Report

ID Number: 0777-0886

BASICS DATA

ID Number: **0777-0886** Year Built: **c. 1988** Data Source: **DC Real Property Database**

Number Extended Street Quad Type of Address

749 **3rd Street** **NE** **Current**

Name(s) Type of Name

Rowhouse, 749 3rd Street, N.E. **Common**

TaxCode1 TaxCode2 TaxCode3 Type Explain

0777/0886 **Square/Lot** **Current**

STATUS/PURPOSE/USE DATA

Resource Type: **Building** Status Current: **Extant**

Desig. Status: **Not Historic** Quality:

Purpose: **Rowhouse** Condition: **Good**

Function/Use Start Source Stop Source Explain

Residential (Single-Family) **c. 1988** **DC Real Pr** **Historic/Current**

CONSTRUCTION DATA

Construction Event Start Source Stop Source Cost Source

Orig Construction **c. 1988** **DC Real Property Database**

Construction Event Association Associated Name

Construction Notes:

One of twenty-four similar rowhouses constructed at the same time and one of four contiguous rowhouses along the alley of 3rd Street, N.E.

PEOPLE/EVENTS DATA

Racial Segregation Status:

SETTING/SHAPE/SIZE DATA

Surroundings: **Urban**
Streetscape: **Intact**
Relate to Othr Bldgs: **Row (1 of 4)**
Relate to Street: **Alley Building**
Massing: **Row Building/Rectangular Bay**
Footprint: **Rectangular**

Cross Reference Notes:

Number Stories: **3**

Bays Wide: **2**

Height:

Width:

Depth/Length:

SqFt:

Volume:

Lot Width

Lot Depth/Length:

Lot SqFt:

Acreage:

Has Driveway: ☐

Outbuilding Type

Contributing Status

Outbuilding Notes:

STYLE/EXTERIOR DATA

Architectural Style(s)

Modern

Exterior & Architectural Notes:

January 2010: This three-story, two-bay rowhouse was constructed c. 1988 and is one of twenty-four similar rowhouses constructed at the same time and one of four consecutive rowhouses. Set on a solid foundation, this concrete block building is faced with stretcher-bond brick. The building is capped by a sloped roof that is obscured by a false mansard covered with standing-seam metal on the façade. The roof is finished with a soldier brick cornice and a corbeled brick table that runs below the cornice. The façade was not accessible due to a tall brick wall and metal picket fence. A three-sided, rectangular, two-story bay projects from the eastern end bay. This bay is shared with 751 3rd Street, N.E. The bay is capped by a half-hipped roof covered with standing seam metal and received the same material treatment as the main block. The bay has a soldier brick cornice and a corbeled brick table below. The bay is fenestrated with round-headed window openings with soldier brick semicircular arches. The façade is further fenestrated by 1/1, double-hung, wood-sash windows with rowlock brick sills on the second story. A one-bay concrete porch projects from the western end bay of the second story. The porch has a square metal balustrade and is accessed by sliding glass doors. This opening has a soldier brick lintel.

The rear (south) elevation received the same material treatment as the façade. The first story is pierced by a paneled metal garage door in the western end bay. A soldier brick string course spans the elevation above the first story opening. The elevation is further fenestrated with 1/1, double-hung, wood-sash windows highlighted by rowlock brick sills. Openings on the first story have soldier brick lintels. A soldier brick cornice caps the elevation.

Site Notes:

January 2010: This rowhouse is located in the alleyway on the east side of 3rd Street, N.E. at the rear of 322 and 324 G Street, N.E. The dwelling is adjacent to 747 and 751 3rd Street, N.E. The dwelling is sited on a flat lot. The front yard was not accessible due to a tall brick wall and metal picket fence. A concrete paved driveway and brick alley are located at the rear of the dwelling.

NOTABLE FEATURES DATA

Component

Feature

EXTERIOR MATERIALS DATA

| Roof Component | Material | Color | Treatment | Source |
|-----------------------------------|------------------------------------|---------|--------------------------------------|--------|
| Mansard (False) Sloped | Metal Not Visible | | Standing Seam Not Visible | |
| Wall Component | Material | Color | Treatment | Source |
| Facade | Brick | | Stretcher Bond | |
| Structure Component | Material | Feature | | Source |
| Foundation Walls | Concrete Concrete Block | | | |

Materials Notes:

WINDOW/DOOR/INTERIOR DATA

| Window Location | Aperture Shape | Type | Lights | Material |
|-----------------|--------------------|-----------------|------------|-------------|
| Facade | Rectangular | Dbl-Hung | 1/1 | Wood |
| Door Location | Aperture Shape | Type | Panels | Material |

Notable Interior Plan(s)

Notable Interior Feature(s)

Interior Notes:

PLAN/SURVEY/DESIGNATION DATA

Neighborhood: **Capitol Hill**

Historic District(s)

Subdivision:

Ward/ANC:

Zoning:

Contributing:

Designation Event(s)

Survey(s)

Level(s) of Investigation

Capitol Hill F & G Streets (2010)

Permit Research

Reconnaissance Survey

PHOTOS - DIGITIZED

Caption:



Path: **X:\SD Databases\F&G
Street\Database\Pictures\Square 0777**

File: **749_3rd_Street_NE_rear_looking_N.jpg**

Date:: Photog:

Code:: R: Fr:

Caption:



Path: **X:\SD Databases\F&G
Street\Database\Pictures\Square 0777**

File: **753-
747_3rd_Street_NE_facade_looking_SW.jpg**

Date:: Photog:

Code:: R: Fr:

PHOTOS - B/W OR NON-DIGITIZED

| Photo Code | Roll | Frame(s) | Date | Photographer | Caption |
|------------|------|----------|------|--------------|---------|
|------------|------|----------|------|--------------|---------|

MISCELLANEOUS NOTES DATA

Notes:

PERMIT DATA

| Permit Issue Date | Number | Type | Remarks |
|-------------------|--------|------|---------|
|-------------------|--------|------|---------|

Permit Notes:

BIBLIOGRAPHIC DATA

SIGNIFICANCE DATA

Study Unit

| Code | Criteria |
|------|----------|
|------|----------|

DATA PROCESSING EVENTS DATA

Resource All Data Report

ID Number: 0777-0887

BASICS DATA

ID Number: **0777-0887** Year Built: **c. 1988** Data Source: **DC Real Property Database**

Number Extended Street Quad Type of Address

745 **3rd Street** **NE** **Current**

Name(s) Type of Name

Rowhouse, 745 3rd Street, N.E. **Common**

TaxCode1 TaxCode2 TaxCode3 Type Explain

0777/0887 **Square/Lot** **Current**

STATUS/PURPOSE/USE DATA

Resource Type: **Building** Status Current: **Extant**

Desig. Status: **Not Historic** Quality:

Purpose: **Rowhouse** Condition: **Good**

Function/Use Start Source Stop Source Explain

Residential (Single-Family) **c. 1988** **DC Real Pr** **Historic/Current**

CONSTRUCTION DATA

Construction Event Start Source Stop Source Cost Source

Orig Construction **c. 1988** **DC Real Property Database**

Construction Event Association Associated Name

Construction Notes:

One of twenty-four similar rowhouses constructed at the same time and one of eight consecutive rowhouses along the alley of 3rd Street, N.E.

PEOPLE/EVENTS DATA

Racial Segregation Status:

SETTING/SHAPE/SIZE DATA

Surroundings: **Urban**
Streetscape: **Intact**
Relate to Othr Bldgs: **Row End (1 of 8)**
Relate to Street: **Alley Building**
Massing: **Row Building/Canted Bay**
Footprint: **Rectangular**

Number Stories: **3**

Bays Wide: **2**

Height:

Width:

Depth/Length:

SqFt:

Volume:

Lot Width

Lot Depth/Length:

Lot SqFt:

Acreage:

Has Driveway: ☐

Cross Reference Notes:

Outbuilding Type

Contributing Status

Outbuilding Notes:

STYLE/EXTERIOR DATA

Architectural Style(s)

Modern

Exterior & Architectural Notes:

January 2010: This three-story, two-bay rowhouse was constructed c. 1988 and is one of twenty-four similar rowhouses constructed at the same time and one of eight consecutive rowhouses along the alley on 3rd Street, N.E. Set on a solid foundation, this concrete block building is faced with stretcher-bond brick. The building is capped by a sloped roof that is obscured by a false mansard covered with standing-seam metal on the façade. The roof is finished with a soldier brick cornice and a corbeled brick table that runs below the cornice. A single-leaf, paneled metal door is located in the northern end bay of the façade (east elevation) on the first story and is topped by a rectangular transom. A one-light fixed window is set above the transom and has a soldier brick lintel. A low brick stoop provides access to the entrance. A three-sided, canted bay rises the full height of the façade on the southern bay. The bay is capped by a flat roof and received the same material treatment as the main block. The bay is fenestrated with 1/1, double-hung, wood-sash windows with rowlock brick sills and soldier brick lintels.

The rear (west) elevation received the same material treatment as the façade. The first story is pierced by a paneled metal garage door in the southern end bay. A soldier brick string course spans the elevation above the first story opening. The elevation is further fenestrated with 1/1, double-hung, wood-sash windows highlighted by rowlock brick sills and soldier brick flat arches. A soldier brick cornice caps the elevation.

Site Notes:

January 2010: This rowhouse is located in the alleyway on the east side of 3rd Street, N.E. at the rear of 717 and 715 3rd Street, N.E. The dwelling is adjacent to 741 and 745 3rd Street, N.E. and is sited on a flat lot. The front yard was obscured by the brick fence surrounding the dwelling. A concrete paved driveway and brick alley are located at the rear of the dwelling.

NOTABLE FEATURES DATA

| Component | Feature |
|-----------|---------|
|-----------|---------|

EXTERIOR MATERIALS DATA

| Roof Component | Material | Color | Treatment | Source |
|-----------------------------------|-----------------------|---------|-----------------------|--------|
| Mansard (False) Sloped | Metal | | Standing Seam | |
| | Not Visible | | Not Visible | |
| Wall Component | Material | Color | Treatment | Source |
| Facade | Brick | | Stretcher Bond | |
| Structure Component | Material | Feature | | Source |
| Foundation | Concrete | | | |
| Walls | Concrete Block | | | |

Materials Notes:

| |
|--|
| |
|--|

WINDOW/DOOR/INTERIOR DATA

| Window Location | Aperture Shape | Type | Lights | Material |
|------------------|--------------------|-----------------|----------------|--------------|
| Facade | Rectangular | Dbl-Hung | 1/1 | Wood |
| Facade | Rectangular | Fixed | 1 | Wood |
| Door Location | Aperture Shape | Type | Panels | Material |
| Main Door | Rectangular | Single | Paneled | Metal |

Notable Interior Plan(s)

Notable Interior Feature(s)

Interior Notes:

| |
|--|
| |
|--|

PLAN/SURVEY/DESIGNATION DATA

Neighborhood: **Capitol Hill**

Historic District(s)

Subdivision:

Ward/ANC:

Zoning:

Contributing:

Designation Event(s)

Survey(s)

Level(s) of Investigation

Capitol Hill F & G Streets (2010)

Permit Research

Reconnaissance Survey

PHOTOS - DIGITIZED

Caption:

Path: **X:\SD Databases\F&G
Street\Database\Pictures\Square 0777**

File: **745_3rd_Street_NE_facade_looking_NW.jpg**

Date:: Photog:

Code:: R: Fr:



Caption:

Path: **X:\SD Databases\F&G
Street\Database\Pictures\Square 0777**

File: **745_3rd_Street_NE_rear_looking_NE.jpg**

Date:: Photog:

Code:: R: Fr:



Caption:

Path: **X:\SD Databases\F&G
Street\Database\Pictures\Square 0777**

File: **745-
739_3rd_Street_NE_facade_looking_NW.jpg**

Date:: Photog:

Code:: R: Fr:



PHOTOS - B/W OR NON-DIGITIZED

| Photo Code | Roll | Frame(s) | Date | Photographer | Caption |
|------------|------|----------|------|--------------|---------|
|------------|------|----------|------|--------------|---------|

MISCELLANEOUS NOTES DATA

Notes:

| |
|--|
| |
|--|

PERMIT DATA

| Permit Issue Date | Number | Type | Remarks |
|-------------------|--------|------|---------|
|-------------------|--------|------|---------|

Permit Notes:

BIBLIOGRAPHIC DATA

SIGNIFICANCE DATA

| Study Unit |
|------------|
|------------|

| Code | Criteria |
|------|----------|
|------|----------|

DATA PROCESSING EVENTS DATA

Resource All Data Report

ID Number: 0777-0888

BASICS DATA

ID Number: **0777-0888** Year Built: **c. 1988** Data Source: **DC Real Property Database**

Number Extended Street Quad Type of Address

751 **3rd Street** **NE** **Current**

Name(s) Type of Name

Rowhouse, 751 3rd Street, N.E. **Common**

TaxCode1 TaxCode2 TaxCode3 Type Explain

0777/0888 **Square/Lot** **Current**

STATUS/PURPOSE/USE DATA

Resource Type: **Building** Status Current: **Extant**

Desig. Status: **Not Historic** Quality:

Purpose: **Rowhouse** Condition: **Good**

Function/Use Start Source Stop Source Explain

Residential (Single-Family) **c. 1988** **DC Real Pr** **Historic/Current**

CONSTRUCTION DATA

Construction Event Start Source Stop Source Cost Source

Orig Construction **c. 1988** **DC Real Property Database**

Construction Event Association Associated Name

Construction Notes:

One of twenty-four similar rowhouses constructed at the same time and one of four contiguous rowhouses along the alley of 3rd Street, N.E.

PEOPLE/EVENTS DATA

Racial Segregation Status:

SETTING/SHAPE/SIZE DATA

Surroundings: **Urban**
Streetscape: **Intact**
Relate to Othr Bldgs: **Row (1 of 4)**
Relate to Street: **Alley Building**
Massing: **Row Building/Rectangular Bay**
Footprint: **Rectangular**

Cross Reference Notes:

Number Stories: **3**

Bays Wide: **2**

Height:

Width:

Depth/Length:

SqFt:

Volume:

Lot Width

Lot Depth/Length:

Lot SqFt:

Acreage:

Has Driveway: ☐

Outbuilding Type

Contributing Status

Outbuilding Notes:

STYLE/EXTERIOR DATA

Architectural Style(s)

Modern

Exterior & Architectural Notes:

January 2010: This three-story, two-bay rowhouse was constructed c. 1988 and is one of twenty-four similar rowhouses constructed at the same time and one of four consecutive rowhouses. Set on a solid foundation, this concrete block building is faced with stretcher-bond brick. The building is capped by a sloped roof that is obscured by a false mansard covered with standing-seam metal on the façade. The roof is finished with a soldier brick cornice and a corbeled brick table that runs below the cornice. The façade was not accessible due to a tall brick wall and metal picket fence. A three-sided, rectangular, two-story bay projects from the western end bay. This bay is shared with 749 3rd Street, N.E. The bay is capped by a half-hipped roof covered with standing seam metal and received the same material treatment as the main block. The bay has a soldier brick cornice and a corbeled brick table below. The bay is fenestrated with round-headed window openings with soldier brick semicircular arches. The façade is further fenestrated by 1/1, double-hung windows (materials not visible) with rowlock brick sills on the second story. A one-bay concrete porch projects from the eastern end bay of the second story. The porch has a square metal balustrade and is accessed by sliding glass doors. This opening has a soldier brick lintel.

The rear (south) elevation received the same material treatment as the façade. The first story is pierced by a paneled metal garage door in the eastern end bay. A soldier brick string course spans the elevation above the first story opening. The elevation is further fenestrated with 1/1, double-hung, wood-sash windows highlighted by rowlock brick sills. Openings on the first story have soldier brick lintels. A soldier brick cornice caps the elevation.

Site Notes:

January 2010: This rowhouse is located in the alleyway on the east side of 3rd Street, N.E. at the rear of 324 and 326 G Street, N.E. The dwelling is adjacent to 747 and 751 3rd Street, N.E. The dwelling is sited on a flat lot. The façade was not accessible due to a tall brick wall and metal picket fence. A concrete paved driveway and brick alley are located at the rear of the dwelling.

NOTABLE FEATURES DATA

Component

Feature

EXTERIOR MATERIALS DATA

| Roof Component | Material | Color | Treatment | Source |
|-----------------------------------|------------------------------------|---------|--------------------------------------|--------|
| Mansard (False) Sloped | Metal Not Visible | | Standing Seam Not Visible | |
| Wall Component | Material | Color | Treatment | Source |
| Facade | Brick | | Stretcher Bond | |
| Structure Component | Material | Feature | | Source |
| Foundation Walls | Concrete Concrete Block | | | |

Materials Notes:

WINDOW/DOOR/INTERIOR DATA

| Window Location | Aperture Shape | Type | Lights | Material |
|-----------------|--------------------|-----------------|------------|-------------|
| Facade | Rectangular | Dbl-Hung | 1/1 | Wood |
| Door Location | Aperture Shape | Type | Panels | Material |

Notable Interior Plan(s)

Notable Interior Feature(s)

Interior Notes:

PLAN/SURVEY/DESIGNATION DATA

Neighborhood: **Capitol Hill**

Historic District(s)

Subdivision:

Ward/ANC:

Zoning:

Contributing:

Designation Event(s)

Survey(s)

Level(s) of Investigation

Capitol Hill F & G Streets (2010)

Permit Research

Reconnaissance Survey

PHOTOS - DIGITIZED

Caption:

Path: **X:\SD Databases\F&G
Street\Database\Pictures\Square 0777**

File: **751_3rd_Street_NE_rear_looking_N.jpg**

Date:: Photog:

Code:: R: Fr:



Caption:

Path: **X:\SD Databases\F&G
Street\Database\Pictures\Square 0777**

File: **753-
747_3rd_Street_NE_facade_looking_SW.jpg**

Date:: Photog:

Code:: R: Fr:



PHOTOS - B/W OR NON-DIGITIZED

| Photo Code | Roll | Frame(s) | Date | Photographer | Caption |
|------------|------|----------|------|--------------|---------|
|------------|------|----------|------|--------------|---------|

MISCELLANEOUS NOTES DATA

Notes:

PERMIT DATA

| Permit Issue Date | Number | Type | Remarks |
|-------------------|--------|------|---------|
|-------------------|--------|------|---------|

Permit Notes:

BIBLIOGRAPHIC DATA

SIGNIFICANCE DATA

Study Unit

| Code | Criteria |
|------|----------|
|------|----------|

DATA PROCESSING EVENTS DATA
