

# Resource All Data Report

ID Number: 0778-0008

## BASICS DATA

ID Number: **0778-0008** Year Built: **c. 1984** Data Source: **DC Real Property Database**

Number Extended Street Quad Type of Address

**615** **3rd Street** **NE** **Current**

Name(s) Type of Name

**Condominium Building, 615 3rd Street, N.E.** **Common**

TaxCode1 TaxCode2 TaxCode3 Type Explain

**0778/0008** **Square/Lot** **Current**

## STATUS/PURPOSE/USE DATA

Resource Type: **Building** Status Current: **Extant**

Desig. Status: **Not Historic** Quality:

Purpose: **Condominium** Condition: **Good**

Function/Use Start Source Stop Source Explain

**Residential (Multi Condo)** **c. 1984** **DC Real Pr** **Historic/Current**

## CONSTRUCTION DATA

Construction Event Start Source Stop Source Cost Source

**Orig Construction** **c. 1984** **DC Real Property Database**

Construction Event Association Associated Name

Construction Notes:

## PEOPLE/EVENTS DATA

Racial Segregation Status:

## SETTING/SHAPE/SIZE DATA

Surroundings: **Urban**  
Streetscape: **Intact**  
Relate to Othr Bldgs: **Attached (1 side)**  
Relate to Street: **Face on Setback Line**  
Massing: **Vertical Block (irregular)**  
Footprint: **H Shape P**

Number Stories: **2**

Bays Wide: **9**

Height:

Width:

Depth/Length:

SqFt:

Volume:

Lot Width

Lot Depth/Length:

Lot SqFt:

Acreage:

Has Driveway: ☐

Cross Reference Notes:

Outbuilding Type Contributing Status

**Garage**

Outbuilding Notes:

**January 2010: This one-story, five-bay garage is located east of the dwelling and was constructed c. 1925. The garage is constructed of five-course, American-bond brick and is set on a solid foundation. A sloping roof caps the garage. The façade (east elevation) is pierced by five roll-up paneled metal doors. The southernmost bay was originally much larger, but has**

been infilled with concrete blocks. The south elevation is pierced by an opening that is topped by a three-course, rowlock brick segmental arch. A window opening on the south elevation has been infilled with concrete blocks, though still retains a two-course, rowlock brick segmental arch.

## STYLE/EXTERIOR DATA

Architectural Style(s)

**Modern**

Exterior & Architectural Notes:

January 2010: Constructed c. 1984, this two-story, nine-bay condominium building is composed of concrete blocks and is set on a solid concrete block foundation; both are faced with stretcher-bond brick on the façade (west elevation). A sloping roof caps the building and is fronted along the façade by a false mansard roof. The false mansard is covered with standing-seam metal and features an overhanging eave with modillions. A metal gate protects the two-story segmental opening, which serves as the entry point to the four condominiums inside. All window openings on the façade hold 1/1, double-hung, wood-sash windows and feature soldier brick segmental arches and rowlock brick sills.

A two-story block, containing five condominium units, extends from the rear (east) elevation of the building and is contemporaneous. The block is constructed of concrete blocks and is faced with brick. A sloping roof caps the block. A one-story porch extends from the rear elevation of the block and is capped by a shed roof of asphalt shingles. Visible fenestration consists of paired window openings.

Site Notes:

January 2010: This condominium building is located on the east side of 3rd Street, N.E. and is set back approximately twenty feet from the brick sidewalk. The south (side) elevation of the building is adjacent to 613 3rd Street, N.E. The landscaped front yard features mature shrubs, small trees, and foundation plantings, and is encircled by a metal milled point fence. An alley is located east of the dwelling.

## NOTABLE FEATURES DATA

Component	Feature
-----------	---------

## EXTERIOR MATERIALS DATA

Roof Component	Material	Color	Treatment	Source
<b>Mansard (False) Sloped</b>	<b>Metal</b>		<b>Standing Seam</b>	
	<b>Not Visible</b>		<b>Not Visible</b>	
Wall Component	Material	Color	Treatment	Source
<b>Facade</b>	<b>Brick</b>	<b>Yellow</b>	<b>Stretcher Bond</b>	
Structure Component	Material	Feature		Source
<b>Foundation</b>	<b>Concrete Block</b>			
<b>Walls</b>	<b>Concrete Block</b>			

Materials Notes:

## WINDOW/DOOR/INTERIOR DATA

Window Location	Aperture Shape	Type	Lights	Material
<b>Facade</b>	<b>Rectangular</b>	<b>Dbl-Hung</b>	<b>1/1</b>	<b>Wood</b>
Door Location	Aperture Shape	Type	Panels	Material

Notable Interior Plan(s)

Notable Interior Feature(s)

Interior Notes:

## PLAN/SURVEY/DESIGNATION DATA

Neighborhood: **Capitol Hill**

Subdivision:

Ward/ANC:

Zoning:

Contributing:

Historic District(s)

Designation Event(s)

Survey(s)

**Capitol Hill F & G Streets (2010)**

Level(s) of Investigation

**Permit Research**

**Reconnaissance Survey**

## PHOTOS - DIGITIZED

Caption:

Path: **X:\SD Databases\F&G  
Street\Database\Pictures\Square 0778\  
File: 615\_3rd\_St\_NE\_garage&rear\_looking\_NW.jpg**  
Date:: Photog:  
Code:: R: Fr:



Caption:

Path: **X:\SD Databases\F&G  
Street\Database\Pictures\Square 0778\  
File: 615\_3rd\_St\_NE\_garage\_looking\_NE.jpg**  
Date:: Photog:  
Code:: R: Fr:



Caption:

Path: **X:\SD Databases\F&G  
Street\Database\Pictures\Square 0778\  
File: 615\_3rd\_St\_NE\_garage\_looking\_NW.jpg**  
Date:: Photog:  
Code:: R: Fr:



Caption:

Path: **X:\SD Databases\F&G  
Street\Database\Pictures\Square 0778\  
File: 615\_3rd\_St\_NE\_garage\_looking\_SW.jpg**  
Date:: Photog:  
Code:: R: Fr:



Caption:



Path: X:\SD Databases\F&G  
Street\Database\Pictures\Square 0778\

File: 615\_3rd\_St\_NE\_rear\_looking\_NW.jpg

Date:: Photog:

Code:: R: Fr:

Caption:



Path: X:\SD Databases\F&G  
Street\Database\Pictures\Square 0778\

File: 615\_3rd\_St\_NE\_side\_looking\_NW.jpg

Date:: Photog:

Code:: R: Fr:

Caption:



Path: X:\SD Databases\F&G  
Street\Database\Pictures\Square 0778\

File: 615\_3rd\_Street\_NE\_facade\_looking\_NE.JPG

Date:: Photog:

Code:: R: Fr:

Caption:



Path: X:\SD Databases\F&G  
Street\Database\Pictures\Square 0778\

File: 615\_3rd\_Street\_NE\_facade\_looking\_SE.jpg

Date:: Photog:

Code:: R: Fr:

### PHOTOS - B/W OR NON-DIGITIZED

Photo Code	Roll	Frame(s)	Date	Photographer	Caption
------------	------	----------	------	--------------	---------

### MISCELLANEOUS NOTES DATA

Notes:

--

### PERMIT DATA

Permit Issue Date	Number	Type	Remarks
-------------------	--------	------	---------

Permit Notes:

**BIBLIOGRAPHIC DATA**

---

**SIGNIFICANCE DATA**

---

Study Unit

---

Code

Criteria

---

**DATA PROCESSING EVENTS DATA**

# Resource All Data Report

ID Number: 0778-0009

## BASICS DATA

ID Number: **0778-0009** Year Built: **1903** Data Source: **Permit**

Number Extended Street Quad Type of Address

**625** **3rd Street** **NE Current**  
**623** **-625 3rd Street** **NE Original**

Name(s) Type of Name

**Apartment Building, 623-625 3rd Street, N.E.** **Common**  
**Ellsworth Apartments** **Historic**

TaxCode1 TaxCode2 TaxCode3 Type Explain

**0778/0009** **Square/Lot** **Current**

## STATUS/PURPOSE/USE DATA

Resource Type: **Building** Status Current: **Extant**

Desig. Status: **Historic** Quality:

Purpose: **Apartment** Condition: **Good**

Function/Use Start Source Stop Source Explain

**Residential (Multi-Family)** **1903** **Permit** **Original**  
**Residential (Multi Condo)** **Current**

## CONSTRUCTION DATA

Construction Event Start Source Stop Source Cost Source

**Orig Construction** **1903** **Permit**

Construction Event Association Associated Name

**Orig Construction** **Architect** **Hilder, Stuart**  
**Orig Construction** **Owner** **Lacey, J. Elmer**

Construction Notes:

## PEOPLE/EVENTS DATA

Racial Segregation Status:

## SETTING/SHAPE/SIZE DATA

Surroundings: **Urban**

Streetscape: **Intact**

Relate to Othr Bldgs: **Freestanding**

Relate to Street: **Face on Setback Line**

Massing: **Vertical Block**

Footprint: **Rectangular**

Number Stories: **3**

Bays Wide: **3**

Height:

Width: **40**

Depth/Length: **76**

SqFt:

Volume:

Lot Width

Lot Depth/Length:

Cross Reference Notes:

Outbuilding Type Contributing Status

Outbuilding Notes:

Lot SqFt:

Acreage:

Has Driveway: ☐

## STYLE/EXTERIOR DATA

Architectural Style(s)

**Classical Revival**

Exterior & Architectural Notes:

January 2010: Constructed in 1903 from the design of Stuart Hilder, this three-story, three-bay Classical Revival-style apartment building was built from permit #0012. The building is constructed of brick and is set on a solid concrete foundation. The façade (west elevation) is faced with stretcher-bond brick. A sloping roof caps the building and is fronted along the façade by a prominent molded cornice with modillions and frieze with swag molding. An interior brick chimney rises from the northeast corner of the building. The central bay of the first story holds double-leaf paneled wood doors and a one-light transom. Brick steps with metal hand rails provide access to the entrance. One-light fixed wood windows flank the door entry. The second and third stories are fenestrated with one-light wood casement windows and one-light fixed wood windows. All window openings have concrete sills and lintels. Three-sided, rectangular bays extend from the end bays of the façade and rise the full height of the building. Each bay has the material treatment of the main block and is pierced by window openings. Each opening has a concrete sill and lintel and provides light to the interior balcony. The north (side) elevation is fenestrated with one-light wood windows (possibly casement). The rear (east) elevation is constructed of six-course, American-bond brick and is fenestrated with one-light wood casement windows and a single-leaf wood-frame glass door with a one-light transom. A metal awning shelters the door. A wood deck extends from the door opening and is supported by square wood posts. Wood lattice serves as a balustrade. All windows on the rear elevation have two-course, rowlock brick segmental arches and projecting sills. An enclosed sunroom projects from the southernmost bay of the second story.

Site Notes:

January 2010: This apartment building is located on the east side of 3rd Street, N.E. and is set back approximately ten feet from the brick sidewalk. An alley runs parallel to the north (side) elevation of the free standing building. The front yard is landscaped with mature shrubs, small trees and foundation plantings. A metal picket fence encircles the front yard. A brick walkway leads from the primary entrance of the building and ends at the sidewalk. The rear yard is enclosed by a brick wall. An alley is located east of the dwelling.

## NOTABLE FEATURES DATA

Component	Feature
-----------	---------

## EXTERIOR MATERIALS DATA

Roof Component	Material	Color	Treatment	Source
<b>Sloped</b>	<b>Not Visible</b>		<b>Not Visible</b>	
Wall Component	Material	Color	Treatment	Source
<b>Facade</b>	<b>Brick</b>		<b>Stretcher Bond</b>	
Structure Component	Material	Feature		Source
<b>Foundation</b>	<b>Concrete</b>			
<b>Walls</b>	<b>Brick</b>			

Materials Notes:

## WINDOW/DOOR/INTERIOR DATA

Window Location	Aperture Shape	Type	Lights	Material
<b>Facade</b>	<b>Rectangular</b>	<b>Casement</b>	<b>1-light</b>	<b>Wood</b>
<b>Facade</b>	<b>Rectangular</b>	<b>Fixed</b>	<b>1-light</b>	<b>Wood</b>
Door Location	Aperture Shape	Type	Panels	Material
<b>Main Door</b>	<b>Rectangular</b>	<b>Double</b>	<b>Paneled</b>	<b>Wood</b>

Notable Interior Plan(s)

Notable Interior Feature(s)



Interior Notes:

---

## PLAN/SURVEY/DESIGNATION DATA

---

Neighborhood: **Capitol Hill**

Historic District(s)

Subdivision:

Ward/ANC:

Zoning:

Designation Event(s)

Contributing:

Survey(s)

Level(s) of Investigation

**Capitol Hill F & G Streets (2010)**

**Permit Research**

**Reconnaissance Survey**

---

## PHOTOS - DIGITIZED

---

Caption:

Path: **X:\SD Databases\F&G  
Street\Database\Pictures\Square 0778\**

File: **625\_3rd\_St\_NE\_facade\_looking\_NE.jpg**

Date:: Photog:

Code:: R: Fr:



Caption:

Path: **X:\SD Databases\F&G  
Street\Database\Pictures\Square 0778\**

File: **625\_3rd\_St\_NE\_facade\_looking\_SE.jpg**

Date:: Photog:

Code:: R: Fr:



Caption:

Path: **X:\SD Databases\F&G  
Street\Database\Pictures\Square 0778\**

File: **625\_3rd\_St\_NE\_rear\_looking\_SW\_3.jpg**

Date:: Photog:

Code:: R: Fr:





Caption:

Path: X:\SD Databases\F&G  
Street\Database\Pictures\Square 0778\  
File: 625\_3rd\_Street\_NE\_facade\_looking\_SE.jpg

Date:: Photog:

Code:: R: Fr:



Caption:

Path: X:\SD Databases\F&G  
Street\Database\Pictures\Square 0778\  
File: 625\_3rd\_Street\_NE\_rear\_looking\_SW.jpg

Date:: Photog:

Code:: R: Fr:



### PHOTOS - B/W OR NON-DIGITIZED

Photo Code	Roll	Frame(s)	Date	Photographer	Caption
------------	------	----------	------	--------------	---------

### MISCELLANEOUS NOTES DATA

Notes:

--

### PERMIT DATA

Permit Issue Date	Number	Type	Remarks
07/01/1903	0012	Build	

Permit Notes:

--

### BIBLIOGRAPHIC DATA

### SIGNIFICANCE DATA

Study Unit

Code	Criteria
------	----------

### DATA PROCESSING EVENTS DATA

# Resource All Data Report

ID Number: 0778-0015

## BASICS DATA

ID Number: **0778-0015** Year Built: **1926** Data Source: **Permit**

Number Extended Street Quad Type of Address

**315** **G Street** **NE** **Current**

Name(s) Type of Name

**Apartment Building, 315 G Street, N.E.** **Common**

TaxCode1 TaxCode2 TaxCode3 Type Explain

**0778/0015** **Square/Lot** **Current**

## STATUS/PURPOSE/USE DATA

Resource Type: **Building** Status Current: **Extant**

Desig. Status: **Historic** Quality:

Purpose: **Apartment Building** Condition: **Boarded up**

Function/Use Start Source Stop Source Explain

**Residential (Multi-Family)** **1926** **Permit** **Current**

## CONSTRUCTION DATA

Construction Event Start Source Stop Source Cost Source

**Orig Construction** **1926** **Permit** **56000 Permit**

Construction Event Association Associated Name

**Orig Construction** **Architect** **Lamar, W.R.**

**Orig Construction** **Builder** **Klavans, Hyman**

**Orig Construction** **Owner** **Klavans, Hyman**

Construction Notes:

## PEOPLE/EVENTS DATA

Racial Segregation Status:

## SETTING/SHAPE/SIZE DATA

Surroundings: **Urban**

Streetscape: **Intact**

Relate to Othr Bldgs: **Detached**

Relate to Street: **Paved Setback**

Massing: **Horizontal Box**

Footprint: **T-Shaped**

Number Stories: **3**

Bays Wide: **5**

Height:

Width: **55**

Depth/Length: **92**

SqFt:

Volume:

Lot Width

Lot Depth/Length:

Lot SqFt:

Acreage:

Has Driveway: ☐

Cross Reference Notes:

Outbuilding Type Contributing Status

Outbuilding Notes:

## STYLE/EXTERIOR DATA

Architectural Style(s)

**Colonial Revival**

Exterior & Architectural Notes:

January 2010: Constructed in 1926 by Hyman Klavans, this apartment building was constructed in the Colonial Revival style. This three-story, five-bay building has a T-shaped form. Set on a solid concrete foundation, this brick structure has six-course, American-bond coursing. The brick is rough, not pressed. The flat roof features a brick parapet wall which appears to be a battlement. The parapet features rowlock brick panels and rosette moldings. The symmetrically balanced façade has single and paired openings of 6/1, double-hung, wood-sash windows. All of the window openings have concrete sills and soldier-brick flat arches with keystones. The third-story openings feature a lintel course of soldier bricks. The main entry, located below grade in the central bay, holds a single-leaf, non-original metal door with light. This door openings includes a multi-pane half-round transom and a brick surround. The south (rear) elevation of the main block has paired, 6/1, double-hung, wood-sash windows with concrete sills. A single-leaf metal door opening is located below grade in the eastern bay of the rear elevation. A three-story, three-bay original block is centrally located on the rear elevation of the main block. This block has 6/1 and 6/6 double-hung, vinyl-sash windows. A door opening (covered with plywood) is located on the second story of the rear elevation. This opening is accessed via concrete-block steps with metal railing.

Many of the window openings on this building have been covered with plywood.

Site Notes:

January 2010: This apartment building is located south of G Street, N.E. has is set back from the brick sidewalk approximately fifteen feet. The east (side) elevation of the building is attached to 317 G Street, N.E. while the west (side) elevation fronts a concrete walkway. The front yard has been paved with asphalt and includes a mailbox. The rear of the property is enclosed with chain-link fencing and fronts a paved parking lot.

## NOTABLE FEATURES DATA

Component	Feature
-----------	---------

## EXTERIOR MATERIALS DATA

Roof Component	Material	Color	Treatment	Source
<b>Flat</b>	<b>Not Visible</b>		<b>Not Visible</b>	<b>Observation</b>
Wall Component	Material	Color	Treatment	Source
<b>Facade</b>	<b>Brick</b>		<b>American Bond</b>	<b>Observation</b>
Structure Component	Material	Feature		Source
<b>Foundation</b>	<b>Concrete</b>			<b>Permit</b>
<b>Structure</b>	<b>Brick</b>			<b>Permit</b>

Materials Notes:

## WINDOW/DOOR/INTERIOR DATA

Window Location	Aperture Shape	Type	Lights	Material
<b>Facade</b>	<b>Rectangular</b>	<b>Dbl-Hung</b>	<b>6/1</b>	<b>Wood</b>
Door Location	Aperture Shape	Type	Panels	Material
<b>Main Door</b>	<b>Rectangular</b>	<b>Single</b>		<b>Wood</b>

Notable Interior Plan(s)

Notable Interior Feature(s)

Interior Notes:

## PLAN/SURVEY/DESIGNATION DATA

Neighborhood: **Capitol Hill**

Historic District(s)

Subdivision:  
Ward/ANC:  
Zoning:  
Contributing:

Designation Event(s)

---

Survey(s)

---

**Capitol Hill F & G Streets (2010)**

Level(s) of Investigation

---

**Permit Research  
Reconnaissance Survey**

---

### PHOTOS - DIGITIZED

Caption:

Path: **X:\SD Databases\F&G  
Street\Database\Pictures\Square 0778\**  
File: **315\_G\_Street\_NE\_facade\_looking\_S.JPG**  
Date:: Photog:  
Code:: R: Fr:



Caption:

Path: **X:\SD Databases\F&G  
Street\Database\Pictures\Square 0778\**  
File: **315\_G\_Street\_NE\_facade\_looking\_SW.JPG**  
Date:: Photog:  
Code:: R: Fr:



Caption:

Path: **X:\SD Databases\F&G  
Street\Database\Pictures\Square 0778\**  
File: **315\_G\_Street\_NE\_rear\_looking\_NE.JPG**  
Date:: Photog:  
Code:: R: Fr:



Caption:

Path: **X:\SD Databases\F&G  
Street\Database\Pictures\Square 0778\**  
File: **315\_G\_Street\_NE\_rear\_looking\_NW.JPG**  
Date:: Photog:  
Code:: R: Fr:



---

### PHOTOS - B/W OR NON-DIGITIZED

Photo Code	Roll	Frame(s)	Date	Photographer	Caption
------------	------	----------	------	--------------	---------

### MISCELLANEOUS NOTES DATA

Notes:

--

### PERMIT DATA

Permit Issue Date	Number	Type	Remarks
04/22/1926	8943	Build	

Permit Notes:

--

### BIBLIOGRAPHIC DATA

### SIGNIFICANCE DATA

Study Unit

Code	Criteria
------	----------

### DATA PROCESSING EVENTS DATA

# Resource All Data Report

ID Number: 0778-0030

## BASICS DATA

ID Number: **0778-0030** Year Built: **1909** Data Source: **Permit**

Number	Extended	Street	Quad	Type of Address
<b>323</b>		<b>G Street</b>	<b>NE</b>	<b>Current</b>

Name(s)	Type of Name
<b>Single Dwelling, 323 G Street, N.E.</b>	<b>Common</b>

TaxCode1	TaxCode2	TaxCode3	Type	Explain
<b>0778/0030</b>			<b>Square/Lot</b>	<b>Current</b>

## STATUS/PURPOSE/USE DATA

Resource Type: <b>Building</b>	Status Current: <b>Extant</b>
Desig. Status: <b>Historic</b>	Quality:
Purpose: <b>Residential</b>	Condition: <b>Excellent</b>

Function/Use	Start	Source	Stop	Source	Explain
<b>Residential (Single-Family)</b>	<b>1909</b>	<b>Permit</b>			<b>Current</b>

## CONSTRUCTION DATA

Construction Event	Start	Source	Stop	Source	Cost Source
<b>Orig Construction</b>	<b>1909</b>	<b>Permit</b>			<b>1500 Permit</b>

Construction Event	Association	Associated Name
<b>Orig Construction</b>	<b>Architect</b>	<b>Webb, C.E.</b>
<b>Orig Construction</b>	<b>Builder</b>	<b>Hess, R.C.</b>
<b>Orig Construction</b>	<b>Owner</b>	<b>Collins, W.F.</b>

Construction Notes:

**One of two dwellings constructed from the same permit (#2730).**

## PEOPLE/EVENTS DATA

Racial Segregation Status:

## SETTING/SHAPE/SIZE DATA

Surroundings: **Urban**  
Streetscape: **Intact**  
Relate to Othr Bldgs: **Attached**  
Relate to Street: **Face on Setback Line**  
Massing: **Vertical Box/Canted Bay**  
Footprint: **Rectangular**

Number Stories: **2**  
Bays Wide: **2**  
Height:  
Width: **21**  
Depth/Length: **34**

SqFt:  
Volume:  
Lot Width

Lot Depth/Length:

Lot SqFt:

Acreage:

Has Driveway: ☐

Cross Reference Notes:

Outbuilding Type	Contributing Status
------------------	---------------------

Outbuilding Notes:

## STYLE/EXTERIOR DATA

Architectural Style(s)

**Queen Anne**

Exterior & Architectural Notes:

**January 2010:** This single-family was constructed in the Queen Anne style. Set on a raised basement, this two-story, two-bay dwelling was built in 1891 by R. C. Hess. This dwelling was one of two constructed from the same permit (#2730). Set on a solid concrete foundation, this brick structure has stretcher-bond coursing. A flat roof caps the dwelling and includes a molded wood cornice with a wide plain frieze. An interior-side brick chimney pierces the roof. The façade (north elevation) features a full-height, three-sided canted bay. Window openings on the façade hold 1/1, double-hung, vinyl-sash windows with concrete lug sills. A concrete sill course extends below the first- and second-story window openings. The main entry, located on in the western bay of the first story, holds a single-leaf, paneled wood door with single-light transom. The opening has a concrete lug sill. The lower level is accessed via a single-leaf, paneled wood door located beneath the main entry opening. The south (rear) elevation is fenestrated with 1/1, double-hung, vinyl-sash windows and single-leaf doors with one-light transoms. The rear elevation features a two-story, full-width porch. Constructed of wood, this porch has a shed roof supported by wood posts. The porch includes decorative bargeboard and square balusters complemented by horizontal support members to form an offset pattern.

Site Notes:

**January 2010:** This dwelling is located south of G Street, N.E. and is set back from the brick sidewalk approximately fifteen feet. The east (side) elevation is attached to 319 G Street, N.E. and the west (side) elevation to 325 G Street, N.E. The elevated front yard has been landscaped with immature shrubs and plantings. The main entry is accessed via brick steps with metal railing leading to a brick landing and metal stairs with gas pipe railing. A brick skirt wall provides access to a door opening located on the lower level beneath the main entry. The backyard is enclosed by a wood fence and includes a grassy parking bay.

## NOTABLE FEATURES DATA

Component	Feature
-----------	---------

## EXTERIOR MATERIALS DATA

Roof Component	Material	Color	Treatment	Source
<b>Sloped</b>	<b>Not Visible</b>		<b>Not Visible</b>	<b>Observation</b>
Wall Component	Material	Color	Treatment	Source
<b>Facade</b>	<b>Brick</b>		<b>Stretcher Bond</b>	<b>Observation</b>
Structure Component	Material	Feature		Source
<b>Foundation</b>	<b>Concrete</b>			<b>Permit</b>
<b>Structure</b>	<b>Brick</b>			<b>Permit</b>

Materials Notes:

## WINDOW/DOOR/INTERIOR DATA

Window Location	Aperture Shape	Type	Lights	Material
<b>Facade</b>	<b>Rectangular</b>	<b>Dbl-Hung</b>	<b>1/1</b>	<b>Vinyl</b>
Door Location	Aperture Shape	Type	Panels	Material
<b>Main Door</b>	<b>Rectangular</b>	<b>Single</b>	<b>Paneled</b>	<b>Wood</b>

Notable Interior Plan(s)

Notable Interior Feature(s)

Interior Notes:

## PLAN/SURVEY/DESIGNATION DATA

Neighborhood: **Capitol Hill**

Historic District(s)



Subdivision:  
Ward/ANC:  
Zoning:  
Contributing:

Designation Event(s)

Survey(s)

Level(s) of Investigation

Capitol Hill F & G Streets (2010)

Permit Research  
Reconnaissance Survey

## PHOTOS - DIGITIZED

Caption:



Path: X:\SD Databases\F&G  
Street\Database\Pictures\Square 0778\  
File: 323\_G\_Street\_NE\_facade\_looking\_SE.JPG  
Date:: Photog:  
Code:: R: Fr:

Caption:



Path: X:\SD Databases\F&G  
Street\Database\Pictures\Square 0778\  
File: 323\_G\_Street\_NE\_facade\_looking\_SW.JPG  
Date:: Photog:  
Code:: R: Fr:

Caption:



Path: X:\SD Databases\F&G  
Street\Database\Pictures\Square 0778\  
File: 323\_G\_Street\_NE\_rear\_looking\_N.JPG  
Date:: Photog:  
Code:: R: Fr:

## PHOTOS - B/W OR NON-DIGITIZED

Photo Code	Roll	Frame(s)	Date	Photographer	Caption
------------	------	----------	------	--------------	---------

## MISCELLANEOUS NOTES DATA

Notes:

## PERMIT DATA

Permit Issue Date	Number	Type	Remarks
01/27/1909	2730	Build	

Permit Notes:

**BIBLIOGRAPHIC DATA**

---

**SIGNIFICANCE DATA**

---

Study Unit

Code

Criteria

---

**DATA PROCESSING EVENTS DATA**

---

# Resource All Data Report

ID Number: 0778-0031

## BASICS DATA

ID Number: **0778-0031** Year Built: **1909** Data Source: **Permit**

Number Extended Street Quad Type of Address

**325** **G Street** **NE Current**  
**325** **Rear G Street** **NE Alternate**

Name(s) Type of Name

**Single Dwelling, 325 G Street, N.E.** **Common**

TaxCode1 TaxCode2 TaxCode3 Type Explain

**0778/0031** **Square/Lot** **Current**  
**0778/0037** **Square/Lot** **Alternate**

## STATUS/PURPOSE/USE DATA

Resource Type: **Building** Status Current: **Extant**  
Desig. Status: **Historic** Quality:  
Purpose: **Residential** Condition: **Good**

Function/Use Start Source Stop Source Explain  
**Residential (Single-Family)** **1909** **Permit** **Historic/Current**

## CONSTRUCTION DATA

Construction Event Start Source Stop Source Cost Source  
**Orig Construction** **1909** **Permit** **1500 Permit**

Construction Event Association Associated Name  
**Orig Construction** **Architect** **Webb, C. Edgar**  
**Orig Construction** **Builder** **Hess, R.C.**  
**Orig Construction** **Owner** **Collins, W.F.**

Construction Notes:

**Constructed with 323 G Street, N.E. from the same permit (#2730).**

## PEOPLE/EVENTS DATA

Racial Segregation Status:

## SETTING/SHAPE/SIZE DATA

Surroundings: **Urban**  
Streetscape: **Intact**  
Relate to Othr Bldgs: **Attached**  
Relate to Street: **Face on Setback Line**  
Massing: **Vertical Box/Canted Bay**  
Footprint: **L-Shaped**

Number Stories: **2 plus basement**

Bays Wide: **2**

Height:

Width: **21**

Depth/Length: **34**

SqFt:

Volume:

Lot Width

Lot Depth/Length:

Cross Reference Notes:

Outbuilding Type Contributing Status  
**Garage** **Contributing**

Outbuilding Notes:

Lot SqFt:

Acreage:

Has Driveway: ☐

January 2010: This one-story, one-bay garage was constructed ca. 1930. The building is constructed of five-course American-bond brick and is set on a solid foundation. The building is capped by a sloping roof. The façade (west elevation) is pierced by a multi-leaf wood door. The south and east elevations are fenestrated by one-light wood windows with rowlock brick sills and two-course rowlock brick segmental arches.

## STYLE/EXTERIOR DATA

Architectural Style(s)

**Queen Anne**

Exterior & Architectural Notes:

January 2010: This single-family dwelling was constructed in the Queen Anne style. Set on a raised basement, this two-story, two-bay dwelling was built in 1891 by R. C. Hess. This dwelling was one of two constructed from the same permit (#2730). Set on a solid concrete foundation, this brick structure is faced with stretcher-bond brick. A flat roof caps the dwelling and includes a molded metal cornice with a wide plain frieze. An interior brick chimney rises from the west (side) elevation and has a corbeled brick cap. The façade (north elevation) features a full-height, three-sided canted bay. Window openings on the façade hold 1/1, double-hung, wood-sash windows with concrete lug sills and lintels. A brick sill course extends below the first- and second-story window openings. The main entry, located in the western bay of the first story, holds a single-leaf, paneled wood door with single-light wood transom. The opening has a concrete lintel. Cast iron steps provide access to the primary entrance. The south (rear) elevation is fenestrated with 2/2, double-hung, wood-sash windows and single-leaf doors with one-light transoms. Two-course, rowlock brick segmental arches top the openings. The rear elevation features a two-story, one-bay porch, which extends from the westernmost bay. Constructed of wood, this porch has a shed roof supported by square wood posts. Brick posts support the second story of the porch. A solid wood balustrade encircles the second story of the porch.

Site Notes:

January 2010: This single dwelling is located on the south side of G Street, N.E. and is set back approximately five feet from the brick sidewalk. The dwelling is adjacent to 323 and 327 G Street, N.E. The front yard features mature shrubs and slopes gently towards the sidewalk. Poured concrete steps provide access to the primary steps of the entrance. The rear yard is bounded by wood fencing. An alley is located south of the dwelling.

## NOTABLE FEATURES DATA

Component	Feature
-----------	---------

## EXTERIOR MATERIALS DATA

Roof Component	Material	Color	Treatment	Source
<b>Flat</b>	<b>Not Visible</b>		<b>Not Visible</b>	
Wall Component	Material	Color	Treatment	Source
<b>Facade</b>	<b>Brick</b>		<b>Stretcher Bond</b>	
Structure Component	Material	Feature		Source
<b>Foundation</b>	<b>Concrete</b>			
<b>Walls</b>	<b>Brick</b>			

Materials Notes:

## WINDOW/DOOR/INTERIOR DATA

Window Location	Aperture Shape	Type	Lights	Material
<b>Facade</b>	<b>Rectangular</b>	<b>Dbl-Hung</b>	<b>1/1</b>	<b>Wood</b>
Door Location	Aperture Shape	Type	Panels	Material
<b>Main Door</b>	<b>Rectangular</b>	<b>Single</b>	<b>Paneled</b>	<b>Wood</b>

Notable Interior Plan(s)

Notable Interior Feature(s)

Interior Notes:

---

## PLAN/SURVEY/DESIGNATION DATA

---

Neighborhood: **Capitol Hill**

Historic District(s)

---

Subdivision:

Ward/ANC:

Zoning:

Designation Event(s)

---

Contributing:

Survey(s)

---

Level(s) of Investigation

---

**Capitol Hill F & G Streets (2010)**

**Permit Research  
Reconnaissance Survey**

---

## PHOTOS - DIGITIZED

---

Caption:

Path: **X:\SD Databases\F&G**

**Street\Database\Pictures\Square 0778\**

File: **325\_G\_Street\_NE\_facade\_looking\_S.JPG**

Date:: Photog:

Code:: R: Fr:



Caption:

Path: **X:\SD Databases\F&G**

**Street\Database\Pictures\Square 0778\**

File: **325\_G\_Street\_NE\_facade\_looking\_SW.JPG**

Date:: Photog:

Code:: R: Fr:



Caption:

Path: **X:\SD Databases\F&G**

**Street\Database\Pictures\Square 0778\**

File: **325\_G\_Street\_NE\_rear\_looking\_NE.JPG**

Date:: Photog:

Code:: R: Fr:



Caption:

Path: X:\SD Databases\F&G  
Street\Database\Pictures\Square 0778\  
File: 325\_G\_Street\_NE\_garage\_looking\_NE.JPG

Date:: Photog:

Code:: R: Fr:



---

### PHOTOS - B/W OR NON-DIGITIZED

Photo Code	Roll	Frame(s)	Date	Photographer	Caption
------------	------	----------	------	--------------	---------

---

---

### MISCELLANEOUS NOTES DATA

Notes:

--

---

### PERMIT DATA

Permit Issue Date	Number	Type	Remarks
-------------------	--------	------	---------

---

01/27/1909	2730	Build	
------------	------	-------	--

---

Permit Notes:

--

---

### BIBLIOGRAPHIC DATA

---

### SIGNIFICANCE DATA

Study Unit

--

Code	Criteria
------	----------

---

---

### DATA PROCESSING EVENTS DATA

# Resource All Data Report

ID Number: 0778-0032

## BASICS DATA

ID Number: **0778-0032** Year Built: **1902** Data Source: **Permit**

Number Extended Street Quad Type of Address

**327** **G Street** **NE** **Current**

Name(s) Type of Name

**Multiple Dwelling, 327 G Street, N.E.** **Common**

TaxCode1 TaxCode2 TaxCode3 Type Explain

**0778/0032** **Square/Lot** **Current**

## STATUS/PURPOSE/USE DATA

Resource Type: **Building** Status Current: **Extant**

Desig. Status: **Historic** Quality:

Purpose: **Residential** Condition: **Good**

Function/Use Start Source Stop Source Explain

**Residential (Multi-Family)** **1902** **Permit** **Current**

## CONSTRUCTION DATA

Construction Event Start Source Stop Source Cost Source

**Orig Construction** **1902** **Permit** **3100 Permit**

Construction Event Association Associated Name

**Orig Construction** **Architect** **Taylor, A.R.**

**Orig Construction** **Builder** **Taylor, A.R.**

**Orig Construction** **Owner** **Daniels, W.M., Jr.**

Construction Notes:

**Constructed as a multi-family dwelling. Currently appears to be a single-family dwelling.**

## PEOPLE/EVENTS DATA

Racial Segregation Status:

## SETTING/SHAPE/SIZE DATA

Surroundings: **Urban**

Streetscape: **Intact**

Relate to Othr Bldgs: **Attached end**

Relate to Street: **Face on Setback Line**

Massing: **Vertical Box/rectang bay**

Footprint: **Rectangular**

Number Stories: **2**

Bays Wide: **2**

Height:

Width: **20**

Depth/Length: **48**

SqFt:

Volume:

Lot Width

Lot Depth/Length:

Lot SqFt:

Acreage:

Has Driveway: ☐

Cross Reference Notes:

Outbuilding Type Contributing Status

Outbuilding Notes:



## STYLE/EXTERIOR DATA

Architectural Style(s)

**Queen Anne**

Exterior & Architectural Notes:

January 2010: Constructed in 1902 by A. R. Taylor (#1912), this two-story, two-bay Queen Anne-style dwelling is constructed of stretcher-bond brick set on a solid concrete foundation. A sloped roof caps the dwelling and includes a molded metal cornice and corbeled brick table. The façade (north elevation) features a projecting two-story bay. Window openings on the façade hold 1/1, double-hung, vinyl-sash windows with rough concrete sills and soldier-brick segmental arches with header caps. The recessed main entry, located in the western bay, holds a single-leaf, paneled wood door with three-light transom. The door soldier-brick segmental arch with header cap is architecturally supported by Tuscan columns. The east (side) elevation is parged and includes 1/1, double-hung, vinyl-sash windows. The south (rear) elevation features a centrally placed exterior-end brick chimney. The chimney and the rear elevation has been parged. Fenestration consists of 1/1, double-hung, vinyl-sash windows beneath half-round fixed windows.

Site Notes:

January 2010: This semi-detached dwelling is located south of G Street, N.E. and is set back from the brick sidewalk approximately fifteen feet. The west (side) elevation is attached to 325 G Street, N. E. The raised front yard has a stone retaining wall and brick steps leading to the main entry from the sidewalk. The rear of the property extends south and is enclosed by a wood fence.

## NOTABLE FEATURES DATA

Component	Feature
-----------	---------

## EXTERIOR MATERIALS DATA

Roof Component	Material	Color	Treatment	Source
<b>Sloped</b>	<b>Not Visible</b>		<b>Not Visible</b>	<b>Permit</b>
Wall Component	Material	Color	Treatment	Source
<b>Facade</b>	<b>Brick</b>		<b>Stretcher Bond</b>	<b>Observation</b>
Structure Component	Material	Feature		Source
<b>Foundation</b>	<b>Concrete</b>			<b>Permit</b>
<b>Structure</b>	<b>Brick</b>			<b>Permit</b>

Materials Notes:

## WINDOW/DOOR/INTERIOR DATA

Window Location	Aperture Shape	Type	Lights	Material
<b>Facade</b>	<b>Rectangular</b>	<b>Dbl-Hung</b>	<b>1/1</b>	<b>Vinyl</b>
Door Location	Aperture Shape	Type	Panels	Material
<b>Main Door</b>	<b>Rectangular</b>	<b>Single</b>	<b>Paneled</b>	<b>Wood</b>
Notable Interior Plan(s)			Notable Interior Feature(s)	

Interior Notes:

## PLAN/SURVEY/DESIGNATION DATA

Neighborhood: **Capitol Hill**

Subdivision:

Ward/ANC:

Zoning:

Contributing:

Historic District(s)

Designation Event(s)

Survey(s)

Capitol Hill F & G Streets (2010)

Level(s) of Investigation

Permit Research  
Reconnaissance Survey

## PHOTOS - DIGITIZED

Caption:

Path: X:\SD Databases\F&G  
Street\Database\Pictures\Square 0778\  
File: 327\_G\_Street\_NE\_facade\_looking\_S.JPG  
Date:: Photog:  
Code:: R: Fr:



Caption:

Path: X:\SD Databases\F&G  
Street\Database\Pictures\Square 0778\  
File: 327\_G\_Street\_NE\_facade\_looking\_SW.JPG  
Date:: Photog:  
Code:: R: Fr:



Caption:

Path: X:\SD Databases\F&G  
Street\Database\Pictures\Square 0778\  
File: 327\_G\_Street\_NE\_rear\_looking\_NE.JPG  
Date:: Photog:  
Code:: R: Fr:



## PHOTOS - B/W OR NON-DIGITIZED

Photo Code	Roll	Frame(s)	Date	Photographer	Caption
------------	------	----------	------	--------------	---------

## MISCELLANEOUS NOTES DATA

Notes:

--

## PERMIT DATA

Permit Issue Date	Number	Type	Remarks
05/17/1902	1912	Build	

Permit Notes:

--

## **BIBLIOGRAPHIC DATA**

---

## **SIGNIFICANCE DATA**

---

Study Unit

---

Code

Criteria

---

## **DATA PROCESSING EVENTS DATA**

---

# Resource All Data Report

ID Number: 0778-0033

## BASICS DATA

ID Number: **0778-0033** Year Built: **1886** Data Source: **Permit**

Number Extended Street Quad Type of Address

**686** **4th Street** **NE** **Current**

Name(s) Type of Name

**Rowhouse, 686 4th Street, N.E.** **Common**

TaxCode1 TaxCode2 TaxCode3 Type Explain

**0778/0033** **Square/Lot** **Current**

## STATUS/PURPOSE/USE DATA

Resource Type: **Building** Status Current: **Extant**

Desig. Status: **Historic** Quality:

Purpose: **Rowhouse** Condition: **Fair**

Function/Use Start Source Stop Source Explain

**Residential (Single-Family)** **1886** **Permit** **Historic/Current**

## CONSTRUCTION DATA

Construction Event Start Source Stop Source Cost Source

**Orig Construction** **1886** **Permit** **1250 Permit**

Construction Event Association Associated Name

**Orig Construction** **Builder** **Cox, Oliver**

**Orig Construction** **Owner** **Davidson, John C.**

Construction Notes:

**One of four rowhouses constructed from the same permit (#0411).**

## PEOPLE/EVENTS DATA

Racial Segregation Status:

## SETTING/SHAPE/SIZE DATA

Surroundings: **Urban**

Streetscape: **Intact**

Relate to Othr Bldgs: **Row (1 of 4)**

Relate to Street: **Face on Setback Line**

Massing: **Row Building/Flat Front**

Footprint: **L-Shaped**

Number Stories: **2**

Bays Wide: **2**

Height:

Width: **12**

Depth/Length: **38**

SqFt:

Volume:

Lot Width

Lot Depth/Length:

Lot SqFt:

Acreage:

Has Driveway: ☐

Cross Reference Notes:

Outbuilding Type Contributing Status

Outbuilding Notes:

## STYLE/EXTERIOR DATA

**Italianate**

## Exterior &amp; Architectural Notes:

January 2010: Constructed in 1886 by Oliver Cox, this two-story, two-bay vernacular dwelling has influences of the Italianate style and is one of four rowhouse constructed from the same permit (#0411). The dwelling is constructed of brick and set on a solid brick foundation. The façade (east elevation) is faced with seven-course, American-bond pressed brick. A sloped roof caps the dwelling and includes a molded metal cornice with corbeled brick cornice. A dogtooth brick course extends through the first- and second-story openings as well as above the second-story openings. The façade (east elevation) is fenestrated with 1/1, double-hung, vinyl-sash windows. A brick sill course extends across the first- and second-story window openings. The main entry is located in the northernmost bay and holds a single-leaf, paneled metal door with a single-light transom. All of the openings feature soldier brick segmental arches with molded brick hoods. The rear (west) elevation was not visible from the public right-of-way.

## Site Notes:

January 2010: This rowhouse is located on the west side of 4th Street, N.E. and is set back approximately five feet from the brick sidewalk. The dwelling is adjacent to 684 and 688 4th Street, N.E. The front yard is landscaped with mature shrubs and is bounded by a low brick retaining wall that is topped by a milled point metal fence. A concrete walkway leads from the primary entrance and ends at the sidewalk.

**NOTABLE FEATURES DATA**

Component	Feature
-----------	---------

**EXTERIOR MATERIALS DATA**

Roof Component	Material	Color	Treatment	Source
<b>Sloped</b>	<b>Not Visible</b>		<b>Not Visible</b>	
Wall Component	Material	Color	Treatment	Source
<b>Facade</b>	<b>Pressed Brick</b>		<b>American Bond</b>	
Structure Component	Material	Feature		Source
<b>Foundation</b>	<b>Brick</b>			
<b>Walls</b>	<b>Brick</b>			

## Materials Notes:

**WINDOW/DOOR/INTERIOR DATA**

Window Location	Aperture Shape	Type	Lights	Material
<b>Facade</b>	<b>Rectangular</b>	<b>Dbl-Hung</b>	<b>1/1</b>	<b>Vinyl</b>
Door Location	Aperture Shape	Type	Panels	Material
<b>Main Door</b>	<b>Rectangular</b>	<b>Single</b>	<b>Paneled</b>	<b>Metal</b>

Notable Interior Plan(s)

Notable Interior Feature(s)

## Interior Notes:

**PLAN/SURVEY/DESIGNATION DATA**Neighborhood: **Capitol Hill**

Historic District(s)

Subdivision:

Ward/ANC:

Zoning:

Designation Event(s)

Contributing:

Survey(s)

Level(s) of Investigation

**PHOTOS - DIGITIZED**

Caption:

Path: **X:\SD Databases\F&G  
Street\Database\Pictures\Square 0778\**  
 File: **686-690\_4th\_Street\_NE\_rear\_looking\_NE.JPG**  
 Date:: Photog:  
 Code:: R: Fr:



Caption:

Path: **X:\SD Databases\F&G  
Street\Database\Pictures\Square 0778\**  
 File: **686\_4th\_Street\_NE\_facade\_looking\_N.JPG**  
 Date:: Photog:  
 Code:: R: Fr:



Caption:

Path: **X:\SD Databases\F&G  
Street\Database\Pictures\Square 0778\**  
 File: **686\_4th\_Street\_NE\_facade\_looking\_NW.JPG**  
 Date:: Photog:  
 Code:: R: Fr:

**PHOTOS - B/W OR NON-DIGITIZED**

Photo Code	Roll	Frame(s)	Date	Photographer	Caption
------------	------	----------	------	--------------	---------

**MISCELLANEOUS NOTES DATA**

Notes:

**PERMIT DATA**

Permit Issue Date	Number	Type	Remarks
08/11/1886	0411	Build	

Permit Notes:

**BIBLIOGRAPHIC DATA**

## **SIGNIFICANCE DATA**

---

Study Unit

Code

Criteria

## **DATA PROCESSING EVENTS DATA**

---



# Resource All Data Report

ID Number: 0778-0034

## BASICS DATA

ID Number: **0778-0034** Year Built: **1886** Data Source: **Permit**

Number Extended Street Quad Type of Address

**684** **4th Street** **NE** **Current**

Name(s) Type of Name

**Rowhouse, 684 4th Street, N.E.** **Common**

TaxCode1 TaxCode2 TaxCode3 Type Explain

**0778/0034** **Square/Lot** **Current**

## STATUS/PURPOSE/USE DATA

Resource Type: **Building** Status Current: **Extant**

Desig. Status: **Historic** Quality:

Purpose: **Rowhouse** Condition: **Good**

Function/Use Start Source Stop Source Explain

**Residential (Single-Family)** **1886** **Permit**

## CONSTRUCTION DATA

Construction Event Start Source Stop Source Cost Source

**Orig Construction** **1886** **Permit** **1250 Permit**

Construction Event Association Associated Name

**Orig Construction** **Builder** **Cox, Oliver**

**Orig Construction** **Owner** **Davidson, John C.**

Construction Notes:

**One of four rowhouses constructed from the same permit (#0411).**

## PEOPLE/EVENTS DATA

Racial Segregation Status:

## SETTING/SHAPE/SIZE DATA

Surroundings: **Urban**

Streetscape: **Intact**

Relate to Othr Bldgs: **Row (1 of 4)**

Relate to Street: **Face on Setback Line**

Massing: **Row Building/Flat Front**

Footprint: **Rectangular**

Number Stories: **2**

Bays Wide: **2**

Height:

Width: **12**

Depth/Length: **38**

SqFt:

Volume:

Lot Width

Lot Depth/Length:

Lot SqFt:

Acreage:

Has Driveway: ☐

Cross Reference Notes:

Outbuilding Type Contributing Status

**Shed** **Non-Contributing**

Outbuilding Notes:

**January 2010: This one-story prefabricated shed, based on its form and materials, was constructed c. 2000. The shed is capped by a gable roof of asphalt shingles. Additional details were not visible from the public right-of-way.**

## STYLE/EXTERIOR DATA

**Italianate**

## Exterior &amp; Architectural Notes:

January 2010: Constructed in 1886 by Oliver Cox, this two-story, two-bay vernacular dwelling has influences of the Italianate style and is one of four rowhouse constructed from the same permit (#0411). The dwelling is constructed of brick and set on a solid brick foundation. The façade (east elevation) is faced with seven-course, American-bond pressed brick. A sloped roof caps the dwelling and includes a molded metal cornice with corbeled brick table. A dogtooth brick course extends through the first- and second-story openings as well as above the second-story openings. The façade (east elevation) is fenestrated with 1/1, double-hung, vinyl-sash windows. A rowlock brick sill course extends across the first- and second-story window openings. The main entry is located in the northern bay. The opening holds a single-leaf, paneled wood door with a single-light transom. All of the openings features soldier-brick segmental arches with molded brick hoods. The west (rear) elevation has a two-story, one-bay ell. The ell is capped by a shed roof. Fenestration consists of a paired second-story opening with sliding windows. The opening has a rowlock brick sill.

## Site Notes:

January 2010: This dwelling is located west of 4th Street, N.E. and is set back from the brick sidewalk approximately ten feet. The small, level front yard has been landscaped with a mature tree and immature foundation plantings. A milled point metal fence encloses the front yard. A brick walkway and steps provide access to the main entry from the sidewalk. The rear of the property extends to the west and is enclosed by a wood fence. A prefabricated shed is located in the backyard.

**NOTABLE FEATURES DATA**

Component	Feature
-----------	---------

**EXTERIOR MATERIALS DATA**

Roof Component	Material	Color	Treatment	Source
<b>Sloped</b>	<b>Not Visible</b>		<b>Not Visible</b>	<b>Observation</b>
Wall Component	Material	Color	Treatment	Source
<b>Facade</b>	<b>Brick</b>		<b>American Bond</b>	<b>Observation</b>
Structure Component	Material	Feature		Source
<b>Foundation</b>	<b>Brick</b>			<b>Permit</b>
<b>Structure</b>	<b>Brick</b>			<b>Permit</b>

## Materials Notes:

**WINDOW/DOOR/INTERIOR DATA**

Window Location	Aperture Shape	Type	Lights	Material
<b>Facade</b>	<b>Rectangular</b>	<b>Dbl-Hung</b>	<b>1/1</b>	<b>Vinyl</b>
Door Location	Aperture Shape	Type	Panel(s)	Material
<b>Main Door</b>	<b>Rectangular</b>	<b>Single</b>	<b>Paneled</b>	<b>Wood</b>

Notable Interior Plan(s)

Notable Interior Feature(s)

## Interior Notes:

**PLAN/SURVEY/DESIGNATION DATA**Neighborhood: **Capitol Hill**

Historic District(s)

Subdivision:

Ward/ANC:

Zoning:

Designation Event(s)

Contributing:

**PHOTOS - DIGITIZED**

Caption:

Path: X:\SD Databases\F&G  
Street\Database\Pictures\Square 0778\  
File: 684\_4th\_Street\_NE\_facade\_looking\_NW.JPG  
Date:: Photog:  
Code:: R: Fr:



Caption:

Path: X:\SD Databases\F&G  
Street\Database\Pictures\Square 0778\  
File: 684\_4th\_Street\_NE\_facade\_looking\_SW.JPG  
Date:: Photog:  
Code:: R: Fr:



Caption:

Path: X:\SD Databases\F&G  
Street\Database\Pictures\Square 0778\  
File: 684\_4th\_Street\_NE\_rear\_looking\_NE.JPG  
Date:: Photog:  
Code:: R: Fr:



Caption:

Path: X:\SD Databases\F&G  
Street\Database\Pictures\Square 0778\  
File: 684\_4th\_Street\_NE\_shed\_looking\_NE.JPG  
Date:: Photog:  
Code:: R: Fr:

**PHOTOS - B/W OR NON-DIGITIZED**

Photo Code	Roll	Frame(s)	Date	Photographer	Caption
------------	------	----------	------	--------------	---------

**MISCELLANEOUS NOTES DATA**

Notes:

#### PERMIT DATA

Permit Issue Date	Number	Type	Remarks
08/11/1886	0411	Build	

Permit Notes:

#### BIBLIOGRAPHIC DATA

#### SIGNIFICANCE DATA

Study Unit

Code                      Criteria

#### DATA PROCESSING EVENTS DATA

# Resource All Data Report

ID Number: 0778-0035

## BASICS DATA

ID Number: **0778-0035** Year Built: **1886** Data Source: **Permit**

Number Extended Street Quad Type of Address

**682** **4th Street** **NE** **Current**

Name(s) Type of Name

**Rowhouse, 682 4th Street, N.E.** **Common**

TaxCode1 TaxCode2 TaxCode3 Type Explain

**0778/0035** **Square/Lot** **Current**

## STATUS/PURPOSE/USE DATA

Resource Type: **Building** Status Current: **Extant**

Desig. Status: **Historic** Quality:

Purpose: **Rowhouse** Condition: **Good**

Function/Use Start Source Stop Source Explain

**Residential (Single-Family)** **1886** **Permit** **Historic/Current**

## CONSTRUCTION DATA

Construction Event Start Source Stop Source Cost Source

**Orig Construction** **1886** **Permit** **1250 Permit**

Construction Event Association Associated Name

**Orig Construction** **Builder** **Cox, Oliver**

**Orig Construction** **Owner** **Davidson, John C.**

Construction Notes:

**One of four rowhouses constructed from the same permit (#0411).**

## PEOPLE/EVENTS DATA

Racial Segregation Status:

## SETTING/SHAPE/SIZE DATA

Surroundings: **Urban**

Streetscape: **Intact**

Relate to Othr Bldgs: **Row (1 of 4)**

Relate to Street: **Face on Setback Line**

Massing: **Row Building/Flat Front**

Footprint: **L-Shaped**

Number Stories: **2**

Bays Wide: **2**

Height:

Width: **12**

Depth/Length: **38**

SqFt:

Volume:

Lot Width

Lot Depth/Length:

Lot SqFt:

Acreage:

Has Driveway: ☐

Cross Reference Notes:

Outbuilding Type Contributing Status

Outbuilding Notes:

## STYLE/EXTERIOR DATA

**Italianate**

## Exterior &amp; Architectural Notes:

**January 2010:** Constructed in 1886 by Oliver Cox, this two-story, two-bay vernacular dwelling has influences of the Italianate style and is one of four rowhouse constructed from the same permit (#0411). The dwelling is constructed of brick and set on a solid brick foundation. The façade (east elevation) is faced with seven-course, American-bond pressed brick. A sloped roof caps the dwelling and includes a molded metal cornice with corbeled brick cornice. A dogtooth brick course extends through the first- and second-story openings as well as above the second-story openings. The façade is fenestrated with 2/2, double-hung, wood-sash windows with concrete sills. A brick sill course extends across the first- and second-story window openings. The main entry is located in the northernmost bay and holds a single-leaf, paneled wood door with a single-light transom. All of the openings feature soldier brick segmental arches with molded brick hoods. The rear (west) elevation was not visible from the public right-of-way.

A two-story ell extends from the southernmost bay of the rear elevation and is original. The ell is constructed of brick and has been parged. A sloping roof caps the ell. An exterior-rear brick chimney rises from the rear elevation. Visible fenestration consists of paired windows.

## Site Notes:

**January 2010:** This rowhouse is located on the west side of 4th Street, N.E. and is set back approximately five feet from the brick sidewalk. The dwelling is adjacent to 680 and 684 4th Street, N.E. The small front yard is landscaped with mature shrubs and plantings and is encircled by a hairpin and picket metal fence. A concrete walkway leads from the primary entrance of the dwelling and ends at the sidewalk. The rear yard is enclosed with fencing and an alley is located west of the dwelling.

**NOTABLE FEATURES DATA**

Component	Feature
-----------	---------

**EXTERIOR MATERIALS DATA**

Roof Component	Material	Color	Treatment	Source
<b>Sloped</b>	<b>Not Visible</b>		<b>Not Visible</b>	
Wall Component	Material	Color	Treatment	Source
<b>Facade</b>	<b>Brick</b>		<b>American Bond</b>	
Structure Component	Material	Feature		Source
<b>Foundation</b>	<b>Brick</b>			
<b>Walls</b>	<b>Brick</b>			

## Materials Notes:

**WINDOW/DOOR/INTERIOR DATA**

Window Location	Aperture Shape	Type	Lights	Material
<b>Facade</b>	<b>Rectangular</b>	<b>Dbl-Hung</b>	<b>2/2</b>	<b>Wood</b>
Door Location	Aperture Shape	Type	Panels	Material
<b>Main Door</b>	<b>Rectangular</b>	<b>Single</b>	<b>Paneled</b>	<b>Wood</b>

Notable Interior Plan(s)

Notable Interior Feature(s)

## Interior Notes:

**PLAN/SURVEY/DESIGNATION DATA**Neighborhood: **Capitol Hill**

Historic District(s)

Subdivision:

Ward/ANC:

Zoning:  
Contributing:

Designation Event(s)

Survey(s)

Level(s) of Investigation

**Capitol Hill F & G Streets (2010)**

**Permit Research  
Reconnaissance Survey**

## PHOTOS - DIGITIZED

Caption:

Path: **X:\SD Databases\F&G  
Street\Database\Pictures\Square 0778\  
File: 682\_4th\_Street\_NE\_facade\_looking\_NW.JPG**  
Date:: Photog:  
Code:: R: Fr:



Caption:

Path: **X:\SD Databases\F&G  
Street\Database\Pictures\Square 0778\  
File: 682\_4th\_Street\_NE\_facade\_looking\_W.JPG**  
Date:: Photog:  
Code:: R: Fr:



Caption:

Path: **X:\SD Databases\F&G  
Street\Database\Pictures\Square 0778\  
File: 682\_4th\_Street\_NE\_rear\_looking\_E.JPG**  
Date:: Photog:  
Code:: R: Fr:



Caption:

Path: **X:\SD Databases\F&G  
Street\Database\Pictures\Square 0778\  
File: 682\_4th\_Street\_NE\_rear\_looking\_NE.JPG**  
Date:: Photog:  
Code:: R: Fr:



## PHOTOS - B/W OR NON-DIGITIZED

Photo Code	Roll	Frame(s)	Date	Photographer	Caption
------------	------	----------	------	--------------	---------



### MISCELLANEOUS NOTES DATA

---

Notes:

--

### PERMIT DATA

---

Permit Issue Date	Number	Type	Remarks
08/11/1886	0411	Build	

Permit Notes:

--

### BIBLIOGRAPHIC DATA

---

### SIGNIFICANCE DATA

---

Study Unit

Code	Criteria

### DATA PROCESSING EVENTS DATA

---

# Resource All Data Report

ID Number: 0778-0036

## BASICS DATA

ID Number: **0778-0036** Year Built: **1886** Data Source: **Permit**

Number Extended Street Quad Type of Address

**680** **4th Street** **NE** **Current**

Name(s) Type of Name

**Rowhouse, 680 4th Street, N.E.** **Common**

TaxCode1 TaxCode2 TaxCode3 Type Explain

**0778/0036** **Square/Lot** **Current**

## STATUS/PURPOSE/USE DATA

Resource Type: **Building** Status Current: **Extant**

Desig. Status: **Historic** Quality:

Purpose: **Rowhouse** Condition: **Good**

Function/Use Start Source Stop Source Explain

**Residential (Single-Family)** **1886** **Permit** **Current**

## CONSTRUCTION DATA

Construction Event Start Source Stop Source Cost Source

**Orig Construction** **1886** **Permit** **1250 Permit**

Construction Event Association Associated Name

**Orig Construction** **Builder** **Cox, Oliver**

**Orig Construction** **Owner** **Davidson, J.C.**

Construction Notes:

**One of four rowhouses constructed from the same permit (#0411).**

## PEOPLE/EVENTS DATA

Racial Segregation Status:

## SETTING/SHAPE/SIZE DATA

Surroundings: **Urban**

Streetscape: **Intact**

Relate to Othr Bldgs: **Row End (1 of 4)**

Relate to Street: **Face on Setback Line**

Massing: **Row Building/Flat Front**

Footprint: **Rectangular**

Number Stories: **2**

Bays Wide: **2**

Height:

Width: **12**

Depth/Length: **38**

SqFt:

Volume:

Lot Width

Lot Depth/Length:

Lot SqFt:

Acreage:

Has Driveway: ☐

Cross Reference Notes:

Outbuilding Type Contributing Status

Outbuilding Notes:

## STYLE/EXTERIOR DATA

**Italianate**

## Exterior &amp; Architectural Notes:

January 2010: Constructed in 1886 by Oliver Cox, this two-story, two-bay vernacular dwelling has influences of the Italianate style and is one of four rowhouse constructed from the same permit (#0411). The dwelling is constructed of brick and set on a solid brick foundation. The façade (east elevation) is faced with seven-course, American-bond pressed brick. A sloped roof caps the dwelling and includes a molded metal cornice with corbeled brick table. A dogtooth brick course extends through the first- and second-story openings as well as above the second-story openings. The façade (east elevation) is fenestrated with 1/1, double-hung, vinyl-sash windows with wood sills. A rowlock brick sill course extends across the first- and second-story window openings. The main entry is located in the northern bay. The opening holds a single-leaf, paneled wood door with a single-light transom. All of the openings features soldier-brick segmental arches with molded brick hoods. The south (side) elevation has no fenestration but does have a stepped brick parapet with metal coping. The west (rear) elevation of the main block has two 1/1, double-hung, vinyl-sash windows with wood sills and soldier-brick segmental arches. A two-story, two-bay ell is located on the rear elevation. The ell has seven-course, American-bond brick coursing and is capped by a shed roof. Fenestration consists of 1/1, double-hung, vinyl-sash windows with header brick sills and soldier-brick segmental arches.

## Site Notes:

January 2010: This semi-detached dwelling is located west of 4th Street, N.E. and is set back from the brick sidewalk approximately ten feet. The north (side) elevation is attached to 682 4th Street, N.E. while the south (side) elevation fronts a concrete alley. The level front yard is enclosed by an approximately two foot tall brick wall with planters placed at the corners. The yard has been extensively landscaped with immature trees, shrubs, and foundation plantings. Brick steps provide access from the sidewalk to the main entry. The backyard is enclosed by an approximately six foot brick wall with dogtooth and billet brick ornamentation. A single-leaf wood door provides access to the backyard from the brick alley west of the property.

**NOTABLE FEATURES DATA**

## Component

## Feature

**EXTERIOR MATERIALS DATA**

Roof Component	Material	Color	Treatment	Source
<b>Sloped</b>	<b>Not Visible</b>		<b>Not Visible</b>	<b>Observation</b>
Wall Component	Material	Color	Treatment	Source
<b>Facade</b>	<b>Brick</b>		<b>American Bond</b>	<b>Observation</b>
Structure Component	Material	Feature		Source
<b>Foundation</b>	<b>Brick</b>			<b>Permit</b>
<b>Structure</b>	<b>Brick</b>			<b>Permit</b>

## Materials Notes:

**WINDOW/DOOR/INTERIOR DATA**

Window Location	Aperture Shape	Type	Lights	Material
<b>Facade</b>	<b>Rectangular</b>	<b>Dbl-Hung</b>	<b>1/1</b>	<b>Vinyl</b>
Door Location	Aperture Shape	Type	Panels	Material
<b>Main Door</b>	<b>Rectangular</b>	<b>Single</b>	<b>Paneled</b>	<b>Wood</b>

## Notable Interior Plan(s)

## Notable Interior Feature(s)

## Interior Notes:

**PLAN/SURVEY/DESIGNATION DATA**Neighborhood: **Capitol Hill**

Historic District(s)

Subdivision:  
Ward/ANC:  
Zoning:  
Contributing:

Designation Event(s)

Survey(s)

Level(s) of Investigation

Capitol Hill F & G Streets (2010)

Permit Research  
Reconnaissance Survey

### PHOTOS - DIGITIZED

Caption:

Path: X:\SD Databases\F&G  
Street\Database\Pictures\Square 0778\  
File: 680\_4th\_Street\_NE\_facade\_looking\_NW.JPG  
Date:: Photog:  
Code:: R: Fr:



Caption:

Path: X:\SD Databases\F&G  
Street\Database\Pictures\Square 0778\  
File: 680\_4th\_Street\_NE\_facade\_looking\_SW.JPG  
Date:: Photog:  
Code:: R: Fr:



Caption:

Path: X:\SD Databases\F&G  
Street\Database\Pictures\Square 0778\  
File: 680\_4th\_Street\_NE\_rear\_looking\_E.JPG  
Date:: Photog:  
Code:: R: Fr:



### PHOTOS - B/W OR NON-DIGITIZED

Photo Code	Roll	Frame(s)	Date	Photographer	Caption
------------	------	----------	------	--------------	---------

### MISCELLANEOUS NOTES DATA

Notes:

### PERMIT DATA

Permit Issue Date	Number	Type	Remarks
08/11/1886	0411	Build	

Permit Notes:

--

**BIBLIOGRAPHIC DATA**

---

**SIGNIFICANCE DATA**

---

Study Unit

Code

Criteria

---

**DATA PROCESSING EVENTS DATA**

---

# Resource All Data Report

ID Number: 0778-0038

## BASICS DATA

ID Number: **0778-0038** Year Built: **1891** Data Source: **Permit**

Number Extended Street Quad Type of Address

**317** **G Street** **NE** **Current**

Name(s) Type of Name

**Rowhouse, 317 G Street, N.E.** **Common**

TaxCode1 TaxCode2 TaxCode3 Type Explain

**0778/0038** **Square/Lot** **Current**

## STATUS/PURPOSE/USE DATA

Resource Type: **Building** Status Current: **Extant**

Desig. Status: **Historic** Quality:

Purpose: **Rowhouse** Condition: **Good**

Function/Use Start Source Stop Source Explain

**Residential (Single-Family)** **1891** **Permit** **Historic/Current**

## CONSTRUCTION DATA

Construction Event Start Source Stop Source Cost Source

**Orig Construction** **1891** **Permit** **1500 Permit**

Construction Event Association Associated Name

**Orig Construction** **Builder** **Hogan, John**

**Orig Construction** **Owner** **Davis, Anthony**

Construction Notes:

**One of three rowhouses constructed from the same permit (#2020).**

## PEOPLE/EVENTS DATA

Racial Segregation Status:

## SETTING/SHAPE/SIZE DATA

Surroundings: **Urban**

Streetscape: **Intact**

Relate to Othr Bldgs: **Row (1 of 3)**

Relate to Street: **Face on Setback Line**

Massing: **Row Building/Flat Front**

Footprint: **L-Shaped**

Number Stories: **2**

Bays Wide: **3**

Height:

Width: **16**

Depth/Length: **38**

SqFt:

Volume:

Lot Width

Lot Depth/Length:

Lot SqFt:

Acreage:

Has Driveway: ☐

Cross Reference Notes:

Outbuilding Type Contributing Status

Outbuilding Notes:

## STYLE/EXTERIOR DATA

**Italianate**

## Exterior &amp; Architectural Notes:

January 2010: This two-story, three-bay vernacular rowhouse has influences of the Italianate style. Constructed in 1891 by John Hogan, this dwelling was one of three constructed from the same permit (#2020). Set on a solid brick foundation, this brick structure is faced with stretcher-bond brick. A flat roof caps the dwelling and features a molded metal cornice with corbeled brick cornice. The first story of the façade (north elevation) has 1/1, double-hung, vinyl-sash windows with false 12/12 vinyl muntins and the second story openings hold 1/1, double-hung, vinyl-sash windows with false 6/9 vinyl muntins. All window openings have concrete sills and soldier brick segmental arches. A two-course brick sill course extends along the first- and second-story window openings. The main entry is located in the western bay and contains a replacement single-leaf, paneled metal door with lights and a one-light transom. This opening also has a soldier brick segmental arch. The rear (south) elevation is fenestrated with 1/1, double-hung, vinyl-sash windows with false 6/9 vinyl muntins, which have concrete sills and two-course, rowlock brick segmental arches.

A two-story ell extends from the westernmost bay of the rear elevation and is original. The ell is constructed of brick and is set on a solid brick foundation. A sloping roof caps the ell. Visible fenestration consists of 1/1, double-hung, vinyl-sash windows with false 6/9 and 12/12 vinyl muntins and a single-leaf paneled metal door with lights and a one-light transom. All openings have two-course, rowlock brick segmental arches and the windows have concrete sills. A pergola extends from the westernmost bay of the rear elevation and is constructed of wood.

## Site Notes:

January 2010: This rowhouse is located on the south side of G Street, N.E. and is set back approximately five feet from the brick sidewalk. The dwelling is adjacent to 315 and 319 G Street, N.E. The raised front yard gently slopes towards the sidewalk and is landscaped with mature shrubs and English ivy. The yard is bounded by milled point metal fencing. Poured concrete steps provide access to the primary entrance from the sidewalk. The rear yard is bounded by wood fencing and chain-link metal fencing. An alley is located south of the dwelling.

**NOTABLE FEATURES DATA**

Component	Feature
-----------	---------

**EXTERIOR MATERIALS DATA**

Roof Component	Material	Color	Treatment	Source
<b>Flat</b>	<b>Not Visible</b>		<b>Not Visible</b>	
Wall Component	Material	Color	Treatment	Source
<b>Facade</b>	<b>Brick</b>		<b>Stretcher Bond</b>	
Structure Component	Material	Feature		Source
<b>Foundation</b>	<b>Brick</b>			
<b>Walls</b>	<b>Brick</b>			

## Materials Notes:

**WINDOW/DOOR/INTERIOR DATA**

Window Location	Aperture Shape	Type	Lights	Material
<b>Facade</b>	<b>Rectangular</b>	<b>Dbl-Hung</b>	<b>1/1</b>	<b>Vinyl</b>
Door Location	Aperture Shape	Type	Panels	Material
<b>Main Door</b>	<b>Rectangular</b>	<b>Single</b>	<b>Paneled</b>	<b>Metal/Glas</b>

Notable Interior Plan(s)

Notable Interior Feature(s)

## Interior Notes:

**PLAN/SURVEY/DESIGNATION DATA**Neighborhood: **Capitol Hill**

Historic District(s)

Subdivision:  
Ward/ANC:  
Zoning:  
Contributing:

Designation Event(s)

Survey(s)

Level(s) of Investigation

**Capitol Hill F & G Streets (2010)**

**Permit Research  
Reconnaissance Survey**

## PHOTOS - DIGITIZED

Caption:

Path: **X:\SD Databases\F&G  
Street\Database\Pictures\Square 0778\  
File: 317\_G\_Street\_NE\_facade\_looking\_S.JPG**  
Date:: Photog:  
Code:: R: Fr:



Caption:

Path: **X:\SD Databases\F&G  
Street\Database\Pictures\Square 0778\  
File: 317\_G\_Street\_NE\_facade\_looking\_SE.JPG**  
Date:: Photog:  
Code:: R: Fr:



Caption:

Path: **X:\SD Databases\F&G  
Street\Database\Pictures\Square 0778\  
File: 317\_G\_Street\_NE\_rear\_looking\_N (1).JPG**  
Date:: Photog:  
Code:: R: Fr:



Caption:

Path: **X:\SD Databases\F&G  
Street\Database\Pictures\Square 0778\  
File: 317\_G\_Street\_NE\_rear\_looking\_N.JPG**  
Date:: Photog:  
Code:: R: Fr:



## PHOTOS - B/W OR NON-DIGITIZED



Photo Code	Roll	Frame(s)	Date	Photographer	Caption
------------	------	----------	------	--------------	---------

---

**MISCELLANEOUS NOTES DATA**

---

Notes:

--

---

**PERMIT DATA**

---

Permit Issue Date	Number	Type	Remarks
04/20/1891	2020	Build	

Permit Notes:

--

---

**BIBLIOGRAPHIC DATA**

---

---

**SIGNIFICANCE DATA**

---

Study Unit

Code	Criteria
------	----------

---

**DATA PROCESSING EVENTS DATA**

---

# Resource All Data Report

ID Number: 0778-0039

## BASICS DATA

ID Number: **0778-0039** Year Built: **1891** Data Source: **Permit**

Number Extended Street Quad Type of Address

**319** **G Street** **NE** **Current**

Name(s) Type of Name

**Rowhouse, 319 G Street, N.E.** **Common**

TaxCode1 TaxCode2 TaxCode3 Type Explain

**0778/0039** **Square/Lot** **Current**

## STATUS/PURPOSE/USE DATA

Resource Type: **Building** Status Current: **Extant**

Desig. Status: **Historic** Quality:

Purpose: **Rowhouse** Condition: **Excellent**

Function/Use Start Source Stop Source Explain

**Residential (Single-Family)** **1891** **Permit** **Current**

## CONSTRUCTION DATA

Construction Event Start Source Stop Source Cost Source

**Orig Construction** **1891** **Permit** **1500 Permit**

Construction Event Association Associated Name

**Orig Construction** **Builder** **Hogan, John**

**Orig Construction** **Owner** **Davis, Anthony**

Construction Notes:

**One of three rowhouses constructed from the same permit (#2020).**

## PEOPLE/EVENTS DATA

Racial Segregation Status:

## SETTING/SHAPE/SIZE DATA

Surroundings: **Urban**

Streetscape: **Intact**

Relate to Othr Bldgs: **Row (1 of 3)**

Relate to Street: **Face on Setback Line**

Massing: **Row Building/Flat Front**

Footprint: **Rectangular**

Number Stories: **2**

Bays Wide: **3**

Height:

Width: **16**

Depth/Length: **38**

SqFt:

Volume:

Lot Width

Lot Depth/Length:

Lot SqFt:

Acreage:

Has Driveway: ☐

Cross Reference Notes:

Outbuilding Type Contributing Status

**Garage** **Non-Contributing**

Outbuilding Notes:

**January 2010: This two-story, one-bay garage, based on its form and materials, appears to have been constructed c. 1980. This concrete-block structure has a flat roof with metal coping. The south elevation fronts the brick alley and includes a roll-up, paneled wood door.**

## STYLE/EXTERIOR DATA

Architectural Style(s)

**Italianate**

Exterior & Architectural Notes:

January 2010: This two-story, three-bay, single-family, vernacular dwelling has influences of the Italianate style. Constructed in 1891 by John Hogan, this dwelling was one of three constructed from the same permit (#2020). Set on a solid brick foundation, this brick structure has stretcher-bond brick coursing. A flat roof caps the dwelling and features a molded metal cornice with corbeled brick table. The façade (north elevation) has 2/2, double-hung, wood-sash windows with concrete sills and soldier-brick segmental arches. A two-course brick sill course extends along the first- and second-story window openings. The main entry is located in the western bay and contains a single-leaf, paneled wood door with single-light transom. This opening also has a soldier-brick segmental arch. The south (rear) elevation has a two-story, two-bay ell. The rear elevation includes 1/1, double-hung, wood-sash windows with header brick sills.

Site Notes:

January 2010: This dwelling is located south of G Street, N.E. and is set back from the brick sidewalk approximately fifteen feet. The landscaped property features mature shrubs and foundation plantings and a parged retaining wall in the front yard. Concrete steps lead from the sidewalk to the main entry. The backyard is enclosed by a wood fence and includes a garage in the southern end of the lot. A brick alley is located south of the property.

## NOTABLE FEATURES DATA

Component

Feature

## EXTERIOR MATERIALS DATA

Roof Component	Material	Color	Treatment	Source
<b>Sloped</b>	<b>Not Visible</b>		<b>Not Visible</b>	<b>Observation</b>
Wall Component	Material	Color	Treatment	Source
<b>Facade</b>	<b>Brick</b>		<b>Stretcher Bond</b>	<b>Observation</b>
Structure Component	Material	Feature		Source
<b>Foundation</b>	<b>Brick</b>			<b>Permit</b>
<b>Structure</b>	<b>Brick</b>			<b>Permit</b>

Materials Notes:

## WINDOW/DOOR/INTERIOR DATA

Window Location	Aperture Shape	Type	Lights	Material
<b>Facade</b>	<b>Rectangular</b>	<b>Dbl-Hung</b>	<b>2/2</b>	<b>Wood</b>
Door Location	Aperture Shape	Type	Panel(s)	Material
<b>Main Door</b>	<b>Rectangular</b>	<b>Single</b>	<b>6-Panel</b>	<b>Wood</b>

Notable Interior Plan(s)

Notable Interior Feature(s)

Interior Notes:

## PLAN/SURVEY/DESIGNATION DATA

Neighborhood: **Capitol Hill**

Historic District(s)

Subdivision:

Ward/ANC:

Zoning:

Designation Event(s)

Contributing:

Survey(s)

Level(s) of Investigation

**PHOTOS - DIGITIZED**

Caption:

Path: X:\SD Databases\F&G  
Street\Database\Pictures\Square 0778\  
File: 319\_G\_Street\_NE\_facade\_looking\_SE.JPG  
Date:: Photog:  
Code:: R: Fr:



Caption:

Path: X:\SD Databases\F&G  
Street\Database\Pictures\Square 0778\  
File: 319\_G\_Street\_NE\_facade\_looking\_SW.JPG  
Date:: Photog:  
Code:: R: Fr:



Caption:

Path: X:\SD Databases\F&G  
Street\Database\Pictures\Square 0778\  
File: 319\_G\_Street\_NE\_rear\_looking\_N.JPG  
Date:: Photog:  
Code:: R: Fr:



Caption:

Path: X:\SD Databases\F&G  
Street\Database\Pictures\Square 0778\  
File: 319\_G\_Street\_NE\_garage\_looking\_NW.JPG  
Date:: Photog:  
Code:: R: Fr:

**PHOTOS - B/W OR NON-DIGITIZED**

Photo Code	Roll	Frame(s)	Date	Photographer	Caption
------------	------	----------	------	--------------	---------

**MISCELLANEOUS NOTES DATA**

Notes:

--

**PERMIT DATA**

---

Permit Issue Date	Number	Type	Remarks
40/20/1891	2020	Build	

Permit Notes:

**BIBLIOGRAPHIC DATA**

---

**SIGNIFICANCE DATA**

---

Study Unit
------------

Code	Criteria
------	----------

**DATA PROCESSING EVENTS DATA**

---

# Resource All Data Report

ID Number: 0778-0040

## BASICS DATA

ID Number: **0778-0040** Year Built: **1891** Data Source: **Permit**

Number Extended Street Quad Type of Address

**321** **G Street** **NE** **Current**

Name(s) Type of Name

**Rowhouse, 321 G Street, N.E.** **Common**

TaxCode1 TaxCode2 TaxCode3 Type Explain

**0778/0040** **Square/Lot** **Current**

## STATUS/PURPOSE/USE DATA

Resource Type: **Building** Status Current: **Extant**

Desig. Status: **Historic** Quality:

Purpose: **Rowhouse** Condition: **Good**

Function/Use Start Source Stop Source Explain

**Residential (Single-Family)** **1891** **Permit** **Historic/Current**

## CONSTRUCTION DATA

Construction Event Start Source Stop Source Cost Source

**Orig Construction** **1891** **Permit** **1500 Permit**

Construction Event Association Associated Name

**Orig Construction** **Builder** **Hogan, John**

**Orig Construction** **Owner** **Davis, Anthony**

Construction Notes:

**One of three rowhouses constructed from the same permit (#2020).**

## PEOPLE/EVENTS DATA

Racial Segregation Status:

## SETTING/SHAPE/SIZE DATA

Surroundings: **Urban**

Streetscape: **Intact**

Relate to Othr Bldgs: **Row (1 of 3)**

Relate to Street: **Face on Setback Line**

Massing: **Row Building/Flat Front**

Footprint: **L-Shaped**

Number Stories: **2**

Bays Wide: **3**

Height:

Width: **16**

Depth/Length: **38**

SqFt:

Volume:

Lot Width

Lot Depth/Length:

Lot SqFt:

Acreage:

Has Driveway: ☐

Cross Reference Notes:

Outbuilding Type Contributing Status

Outbuilding Notes:

## STYLE/EXTERIOR DATA

**Italianate**

## Exterior &amp; Architectural Notes:

**January 2010:** This two-story, three-bay vernacular rowhouse has influences of the Italianate style. Constructed in 1891 by John Hogan, this dwelling was one of three constructed from the same permit (#2020). Set on a solid brick foundation, this brick structure is faced with stretcher-bond brick. A flat roof caps the dwelling and features a molded metal cornice with corbeled brick cornice. The façade (north elevation) has 1/1, double-hung, vinyl-sash windows with concrete sills and soldier brick segmental arches. A two-course brick sill course extends along the first- and second-story window openings. The main entry is located in the western bay and contains a single-leaf, paneled wood door with one light and a one-light transom. This opening also has a soldier brick segmental arch. The rear (south) elevation is fenestrated with 1/1, double-hung, vinyl-sash windows, which have concrete sills and two-course, rowlock brick segmental arches.

A two-story ell extends from the westernmost bay of the rear elevation and is original. The ell is constructed of brick and is set on a solid brick foundation. A sloping roof, which is pierced by an interior brick chimney, caps the ell. Visible fenestration consists of 1/1, double-hung, vinyl-sash windows and a single-leaf door with a one-light transom. All window openings have concrete sills and two-course, rowlock brick segmental arches.

## Site Notes:

**January 2010:** This rowhouse is located on the south side of G Street, N.E. and is set back approximately five feet from the brick sidewalk. The dwelling is adjacent to 319 and 323 G Street, N.E. The raised, grassy front yard is landscaped with English ivy and mature shrubs and is bounded by a stone retaining wall along its northern boundary. A walkway and steps, covered with Astroturf, provide access to the primary entrance from the sidewalk. The rear yard is paved with concrete and is bounded by chain-link metal fencing. A brick alley is located south of the dwelling.

**NOTABLE FEATURES DATA**

Component	Feature
-----------	---------

**EXTERIOR MATERIALS DATA**

Roof Component	Material	Color	Treatment	Source
<b>Flat</b>	<b>Not Visible</b>		<b>Not Visible</b>	
Wall Component	Material	Color	Treatment	Source
<b>Facade</b>	<b>Brick</b>		<b>Stretcher Bond</b>	
Structure Component	Material	Feature		Source
<b>Foundation</b>	<b>Brick</b>			
<b>Walls</b>	<b>Brick</b>			

## Materials Notes:

**WINDOW/DOOR/INTERIOR DATA**

Window Location	Aperture Shape	Type	Lights	Material
<b>Facade</b>	<b>Rectangular</b>	<b>Dbi-Hung</b>	<b>1/1</b>	<b>Vinyl</b>
Door Location	Aperture Shape	Type	Panels	Material
<b>Main Door</b>	<b>Rectangular</b>	<b>Single</b>	<b>Paneled</b>	<b>Wood</b>

Notable Interior Plan(s)

Notable Interior Feature(s)

## Interior Notes:

**PLAN/SURVEY/DESIGNATION DATA**Neighborhood: **Capitol Hill**

Historic District(s)

Subdivision:

Ward/ANC:

Zoning:  
Contributing:

Designation Event(s)

---

Survey(s)

---

Level(s) of Investigation

---

**Capitol Hill F & G Streets (2010)**

**Permit Research  
Reconnaissance Survey**

---

## PHOTOS - DIGITIZED

---

Caption:

Path: **X:\SD Databases\F&G  
Street\Database\Pictures\Square 0778\  
File: 321\_G\_Street\_NE\_facade\_looking\_S.JPG**  
Date:: Photog:  
Code:: R: Fr:



Caption:

Path: **X:\SD Databases\F&G  
Street\Database\Pictures\Square 0778\  
File: 321\_G\_Street\_NE\_facade\_looking\_SW (1).JPG**  
Date:: Photog:  
Code:: R: Fr:



Caption:

Path: **X:\SD Databases\F&G  
Street\Database\Pictures\Square 0778\  
File: 321\_G\_Street\_NE\_facade\_looking\_SW.JPG**  
Date:: Photog:  
Code:: R: Fr:



Caption:

Path: **X:\SD Databases\F&G  
Street\Database\Pictures\Square 0778\  
File: 321\_G\_Street\_NE\_rear\_looking\_N (1).JPG**  
Date:: Photog:  
Code:: R: Fr:





Caption:

Path: X:\SD Databases\F&G  
Street\Database\Pictures\Square 0778\  
File: 321\_G\_Street\_NE\_rear\_looking\_N (2).JPG

Date:: Photog:

Code:: R: Fr:



---

### PHOTOS - B/W OR NON-DIGITIZED

Photo Code	Roll	Frame(s)	Date	Photographer	Caption
------------	------	----------	------	--------------	---------

---

---

### MISCELLANEOUS NOTES DATA

Notes:

---

### PERMIT DATA

Permit Issue Date	Number	Type	Remarks
-------------------	--------	------	---------

---

04/20/1891	2020	Build	
------------	------	-------	--

Permit Notes:

---

### BIBLIOGRAPHIC DATA

---

### SIGNIFICANCE DATA

Study Unit

Code	Criteria
------	----------

---

---

### DATA PROCESSING EVENTS DATA

# Resource All Data Report

ID Number: 0778-0042

## BASICS DATA

ID Number: **0778-0042** Year Built: **1892** Data Source: **Permit**

Number	Extended	Street	Quad Type of Address
<b>627</b>		<b>3rd Street</b>	<b>NE Current</b>

Name(s)	Type of Name
<b>Rowhouse, 627 3rd Street, N.E.</b>	<b>Common</b>
<b>Wright's MKT &amp; Deli</b>	<b>Current</b>

TaxCode1	TaxCode2	TaxCode3	Type	Explain
<b>0778/0042</b>			<b>Square/Lot</b>	<b>Current</b>

## STATUS/PURPOSE/USE DATA

Resource Type: <b>Building</b>	Status Current: <b>Extant</b>
Desig. Status: <b>Historic</b>	Quality:
Purpose: <b>Rowhouse</b>	Condition: <b>Fair</b>

Function/Use	Start	Source	Stop	Source	Explain
<b>Residential (Single-Family)</b>	<b>1892</b>	<b>Permit</b>			<b>Original</b>
<b>Store</b>		<b>Sanborn M</b>			<b>Historic/Current</b>

## CONSTRUCTION DATA

Construction Event	Start	Source	Stop	Source	Cost Source
<b>Orig Construction</b>	<b>1892</b>	<b>Permit</b>			<b>3500 Permit</b>

Construction Event	Association	Associated Name
<b>Orig Construction</b>	<b>Builder</b>	<b>Richards, J.H.</b>
<b>Orig Construction</b>	<b>Owner</b>	<b>Richards, J.H.</b>

Construction Notes:

**1 of 3 constructed from the same permit (#1232).**

## PEOPLE/EVENTS DATA

Racial Segregation Status:

## SETTING/SHAPE/SIZE DATA

Surroundings: **Urban**  
Streetscape: **Intact**  
Relate to Othr Bldgs: **Row End (1 of 3)**  
Relate to Street: **Face on Setback Line**  
Massing: **Row Building/Rectangular Bay**  
Footprint: **Rectangular**

Cross Reference Notes:

Number Stories: **2**  
Bays Wide: **3**

Height:  
Width: **16**  
Depth/Length: **37**

Outbuilding Type	Contributing Status
<b>Garage</b>	<b>Contributing</b>

SqFt:

Volume:

Lot Width

Lot Depth/Length:

Lot SqFt:

Acreage:

Has Driveway: ☐

Outbuilding Notes:

**January 2010: This one-story garage, based on its form and materials as well as its documentation on the 1904 Sanborn Fire Insurance Company maps, appears to have been constructed c. 1915. The garage fronts the paved alley to the**

south as well as the parking lot to the east. This brick structure has multiple courses of American-bond brick. The flat roof features a brick parapet wall with metal coping along the north, east, and south elevations. The west elevation features a molded metal cornice. Fenestration of the west elevation consists of two, six-light, wood-sash casements with rowlock brick sills and two-course, rowlock brick segmental arches. A single-leaf paneled wood door with two-course, rowlock brick segmental arch is located in the southern bay. The south elevation has a large opening with concrete lug lintel. The opening has been enclosed with plywood with thin vertical grooves.

## STYLE/EXTERIOR DATA

Architectural Style(s)

Queen Anne

Italianate

Exterior & Architectural Notes:

January 2010: Constructed as one of three in 1892 by J. H. Richards (#1232), this two-story, two-bay vernacular single-family dwelling was influenced by both the Italianate and Queen Anne styles. The brick structure has stretcher-bond brick coursing. A sloping roof caps the dwelling. A corbeled brick cornice with brick dentils and ogee molding is located above a checkerboard brick panel. The façade (west elevation) features a projecting second-story bay. This bay features a front-gabled pediment with tympanum of half-round brick. The façade has a brick sill course on the first story and a brick lintel course above the second-story openings. Windows openings on the façade consists of 1/1, double-hung, vinyl-sash windows and a single-leaf, paneled wood door with lights and single-light transom. The door is accessed via concrete steps. All of the openings have concrete lug sills and lintels. A metal sign has been attached to the façade above the first-story openings. The south (side) elevation is pierced by 1/1, double-hung, vinyl-sash windows with concrete sills and two-course, rowlock brick segmental arches. A door opening is located above grade and includes a single-leaf, paneled metal door with lights and one-light transom. The opening has a two-course, rowlock brick segmental arch. There are no steps to this above-grade opening. The east (rear) elevation has 1/1, double-hung, vinyl-sash windows with concrete sills and two-course, rowlock brick segmental arches. A single-leaf, paneled wood door with lights and one-light transom is located in the southern bay of the first story. This opening also has a two-course, rowlock brick segmental arch.

Site Notes:

January 2010: This single-family dwelling is located on the east side of 3rd Street, N.E. and is set back approximately twenty feet from the brick sidewalk. The north (side) elevation of the dwelling is adjacent to 629 3rd Street, N.E. while a paved alley runs parallel to the south (side) elevation. The front yard has been covered with poured concrete squares. The backyard is enclosed by a wood fence and includes a stable in the eastern end. An asphalt parking lot is located east of the property.

## NOTABLE FEATURES DATA

Component	Feature

## EXTERIOR MATERIALS DATA

Roof Component	Material	Color	Treatment	Source
<b>Sloped</b>	<b>Not Visible</b>		<b>Not Visible</b>	<b>Observation</b>
Wall Component	Material	Color	Treatment	Source
<b>Facade</b>	<b>Brick</b>		<b>Stretcher Bond</b>	<b>Observation</b>
Structure Component	Material	Feature		Source
<b>Foundation</b>	<b>Brick</b>			<b>Permit</b>
<b>Structure</b>	<b>Brick</b>			<b>Permit</b>

Materials Notes:

## WINDOW/DOOR/INTERIOR DATA

Window Location	Aperture Shape	Type	Lights	Material
<b>Facade Windows</b>	<b>Rectangular</b>	<b>DbI-Hung</b>	<b>1/1</b>	<b>Vinyl</b>

Door Location	Aperture Shape	Type	Panels	Material
<b>Main Door</b>	<b>Rectangular</b>	<b>Single</b>	<b>2-Panel</b>	<b>Wood</b>
Notable Interior Plan(s)		Notable Interior Feature(s)		

Interior Notes:

## PLAN/SURVEY/DESIGNATION DATA

Neighborhood: <b>Capitol Hill</b>	Historic District(s)
Subdivision:	
Ward/ANC:	
Zoning:	Designation Event(s)
Contributing:	
Survey(s)	Level(s) of Investigation
<b>Capitol Hill F &amp; G Streets (2010)</b>	<b>Permit Research</b> <b>Reconnaissance Survey</b>

## PHOTOS - DIGITIZED

Caption:

Path: **X:\SD Databases\F&G  
Street\Database\Pictures\Square 0778\**  
File: **627\_3rd\_Street\_NE\_facade\_looking\_NE.JPG**  
Date:: Photog:  
Code:: R: Fr:



Caption:

Path: **X:\SD Databases\F&G  
Street\Database\Pictures\Square 0778\**  
File: **627\_3rd\_Street\_NE\_facade\_looking\_E.JPG**  
Date:: Photog:  
Code:: R: Fr:



Caption:

Path: **X:\SD Databases\F&G  
Street\Database\Pictures\Square 0778\**  
File: **627\_3rd\_Street\_NE\_rear\_looking\_NW.JPG**  
Date:: Photog:  
Code:: R: Fr:



Caption:

Path: X:\SD Databases\F&G  
Street\Database\Pictures\Square 0778\  
File: 627\_3rd\_Street\_NE\_stable\_looking\_E.JPG

Date:: Photog:

Code:: R: Fr:



Caption:

Path: X:\SD Databases\F&G  
Street\Database\Pictures\Square 0778\  
File: 627\_3rd\_Street\_NE\_stable\_looking\_NW.JPG

Date:: Photog:

Code:: R: Fr:



### PHOTOS - B/W OR NON-DIGITIZED

Photo Code	Roll	Frame(s)	Date	Photographer	Caption
------------	------	----------	------	--------------	---------

### MISCELLANEOUS NOTES DATA

Notes:

1904 Sanborn - Store  
1928 Sanborn - Store  
1960 Sanborn - Store

### PERMIT DATA

Permit Issue Date	Number	Type	Remarks
11/25/1892	1232	Build	

Permit Notes:

### BIBLIOGRAPHIC DATA

### SIGNIFICANCE DATA

Study Unit

Code	Criteria
------	----------

### DATA PROCESSING EVENTS DATA

# Resource All Data Report

ID Number: 0778-0043

## BASICS DATA

ID Number: **0778-0043** Year Built: **1892** Data Source: **Permit**

Number Extended Street Quad Type of Address

**629** **3rd Street** **NE** **Current**

Name(s) Type of Name

**Rowhouse, 629 3rd Street, N.E.** **Common**

TaxCode1 TaxCode2 TaxCode3 Type Explain

**0778/0043** **Square/Lot** **Current**

## STATUS/PURPOSE/USE DATA

Resource Type: **Building** Status Current: **Extant**

Desig. Status: **Historic** Quality:

Purpose: **Rowhouse** Condition: **Good**

Function/Use Start Source Stop Source Explain

**Residential (Single-Family)** **1892** **Permit** **Historic/Current**

## CONSTRUCTION DATA

Construction Event Start Source Stop Source Cost Source

**Orig Construction** **1892** **Permit** **3500 Permit**

Construction Event Association Associated Name

**Orig Construction** **Builder** **Richards, J.H.**

**Orig Construction** **Owner** **Richards, J.H.**

Construction Notes:

**One of three rowhouses constructed from the same permit (#1232).**

## PEOPLE/EVENTS DATA

Racial Segregation Status:

## SETTING/SHAPE/SIZE DATA

Surroundings: **Urban**

Streetscape: **Intact**

Relate to Othr Bldgs: **Row (1 of 3)**

Relate to Street: **Face on Setback Line**

Massing: **Row Building/Flat Front**

Footprint: **Rectangular**

Number Stories: **2**

Bays Wide: **2**

Height:

Width: **16**

Depth/Length: **37**

SqFt:

Volume:

Lot Width

Lot Depth/Length:

Lot SqFt:

Acreage:

Has Driveway: ☐

Cross Reference Notes:

Outbuilding Type Contributing Status

**Carport**

Outbuilding Notes:

**January 2010: A one-story, one-bay carport is located east of the dwelling and was constructed c. 2009. The wood-frame carport has a pergola-inspired roof. The façade (east elevation) is pierced by a paneled metal roll-up door.**

## STYLE/EXTERIOR DATA

Queen Anne

Italianate

## Exterior &amp; Architectural Notes:

January 2010: Constructed as one of three rowhouses in 1892 by J. H. Richards (#1232), this two-story, two-bay vernacular single-family rowhouse was influenced by both the Italianate and Queen Anne style. The building has a rectangular form with a two-story rear ell. The brick dwelling is set on a solid brick foundation and is faced with pressed stretcher-bond brick. A sloping roof caps the dwelling. An ogee-molded wood cornice (partially obscured by metal flashing) is accented by brick dentils set over a checkerboard brick panel. The façade (west elevation) features a projecting second-story oriel. This oriel features a front-gabled pediment with tympanum of half-round brick. The façade (west elevation) has a brick sill course on the first and second stories and a brick lintel course above the second-story openings. The façade openings contain 1/1, double-hung, vinyl-sash windows. The window openings have concrete lug sills and stone lintels. The main entry holds a single-leaf, paneled wood door and a one-light wood transom. A stone lintel tops the transom.

A two-story ell extends from the southernmost bay of the rear (east) elevation and has been stuccoed. The ell is original and is constructed of brick. A sloping roof caps the ell. Visible fenestration consists of a tripartite window composed of a central one-light fixed vinyl window and flanking 1/1, double-hung, vinyl-sash windows. A rowlock brick sill finishes the window opening.

## Site Notes:

January 2010: This rowhouse is located on the east side of 3rd Street, N.E. and is set back approximately five feet from the brick sidewalk. The dwelling is adjacent to 627 and 631 3rd Street, N.E. The level front yard is landscaped with small shrubs and is encircled by a hairpin and picket metal fence. A concrete walkway leads from the primary entrance of the dwelling and ends at the sidewalk. The rear yard is enclosed with wood fencing. An alley is located east of the dwelling.

## NOTABLE FEATURES DATA

Component

Feature

## EXTERIOR MATERIALS DATA

Roof Component	Material	Color	Treatment	Source
<b>Sloped</b>	<b>Not Visible</b>		<b>Not Visible</b>	
Wall Component	Material	Color	Treatment	Source
<b>Facade</b>	<b>Pressed Brick</b>		<b>Stretcher Bond</b>	
Structure Component	Material	Feature		Source
<b>Foundation</b>	<b>Brick</b>			
<b>Walls</b>	<b>Brick</b>			

## Materials Notes:

## WINDOW/DOOR/INTERIOR DATA

Window Location	Aperture Shape	Type	Lights	Material
<b>Facade</b>	<b>Rectangular</b>	<b>Dbl-Hung</b>	<b>1/1</b>	<b>Vinyl</b>
Door Location	Aperture Shape	Type	Panels	Material
<b>Main Door</b>	<b>Rectangular</b>	<b>Single</b>	<b>Paneled</b>	<b>Wood</b>

Notable Interior Plan(s)

Notable Interior Feature(s)

## Interior Notes:

## PLAN/SURVEY/DESIGNATION DATA

Neighborhood: **Capitol Hill**

Historic District(s)



Subdivision:  
Ward/ANC:  
Zoning:  
Contributing:

Designation Event(s)

Survey(s)

Level(s) of Investigation

**Capitol Hill F & G Streets (2010)**

**Permit Research  
Reconnaissance Survey**

## PHOTOS - DIGITIZED

Caption:

Path: **X:\SD Databases\F&G  
Street\Database\Pictures\Square 0778\  
File: 629\_3rd\_Street\_NE\_facade\_looking\_E.JPG**  
Date:: Photog:  
Code:: R: Fr:



Caption:

Path: **X:\SD Databases\F&G  
Street\Database\Pictures\Square 0778\  
File: 629\_3rd\_Street\_NE\_facade\_looking\_SE.jpg**  
Date:: Photog:  
Code:: R: Fr:



Caption:

Path: **X:\SD Databases\F&G  
Street\Database\Pictures\Square 0778\  
File: 629\_3rd\_Street\_NE\_pergola\_looking\_SW.JPG**  
Date:: Photog:  
Code:: R: Fr:



Caption:

Path: **X:\SD Databases\F&G  
Street\Database\Pictures\Square 0778\  
File: 629\_3rd\_Street\_NE\_rear\_looking\_SW (1).JPG**  
Date:: Photog:  
Code:: R: Fr:



## PHOTOS - B/W OR NON-DIGITIZED



Photo Code	Roll	Frame(s)	Date	Photographer	Caption
------------	------	----------	------	--------------	---------

### MISCELLANEOUS NOTES DATA

Notes:

--

### PERMIT DATA

Permit Issue Date	Number	Type	Remarks
11/25/1892	1232	Build	

Permit Notes:

--

### BIBLIOGRAPHIC DATA

### SIGNIFICANCE DATA

Study Unit

Code	Criteria
------	----------

### DATA PROCESSING EVENTS DATA

# Resource All Data Report

ID Number: 0778-0044

## BASICS DATA

ID Number: **0778-0044** Year Built: **1892** Data Source: **Permit**

Number Extended Street Quad Type of Address

**631** **3rd Street** **NE** **Current**

Name(s) Type of Name

**Rowhouse, 631 3rd Street, N.E.** **Common**

TaxCode1 TaxCode2 TaxCode3 Type Explain

**0778/0044** **Square/Lot** **Permit**

## STATUS/PURPOSE/USE DATA

Resource Type: **Building** Status Current: **Extant**

Desig. Status: **Historic** Quality:

Purpose: **Rowhouse** Condition: **Fair**

Function/Use Start Source Stop Source Explain

**Residential (Single-Family)** **1892** **Permit** **Historic/Current**

## CONSTRUCTION DATA

Construction Event Start Source Stop Source Cost Source

**Orig Construction** **1892** **3500 Permit**

Construction Event Association Associated Name

**Orig Construction** **Builder** **Richards, J.H.**

**Orig Construction** **Owner** **Richards, J.H.**

Construction Notes:

**One of three rowhouses constructed from the same permit (#1232).**

## PEOPLE/EVENTS DATA

Racial Segregation Status:

## SETTING/SHAPE/SIZE DATA

Surroundings: **Urban**

Streetscape: **Intact**

Relate to Othr Bldgs: **Row End Attached**

Relate to Street: **Face on Setback Line**

Massing: **Vertical Box/square bay**

Footprint: **Rectangular**

Number Stories: **2**

Bays Wide: **2**

Height:

Width: **16**

Depth/Length: **37**

SqFt:

Volume:

Lot Width

Lot Depth/Length:

Lot SqFt:

Acreage:

Has Driveway: ☐

Cross Reference Notes:

Outbuilding Type Contributing Status

**Shed** **Non-Contributing**

Outbuilding Notes:

**January 2010: This one-story, one-bay shed, based on its form and materials, appears to have been constructed c. 1975. This metal-frame structure is clad in vertical sheets of metal and capped by a shed roof of metal. The façade (west elevation) was not visible from the public right-of-way.**

## STYLE/EXTERIOR DATA

Architectural Style(s)

Queen Anne

Italianate

Exterior & Architectural Notes:

January 2010: Constructed as one of three in 1892 by J. H. Richards (#1232), this two-story, two-bay vernacular single-family dwelling was influenced by both the Italianate and Queen Anne style. The building has a rectangular form with a two-story rear ell. The brick structure has stretcher-bond brick coursing. A sloping roof caps the dwelling. An ogee-molded wood cornice (partially obscured by metal flashing) is accented by brick dentils set over a checkerboard brick panel. The façade (west elevation) features a projecting second-story bay. This bay features a front-gabled pediment with tympanum of half-round brick. The façade has a brick sill course on the first story and a brick lintel course above the second-story openings. The façade contains 12/12, double-hung, wood-sash windows with inoperable louvered shutters. The window openings have concrete lug sills and lintels. The main entry holds a single-leaf, paneled wood door set in a Colonial Revival-style surround. The surround has engaged pilasters and an broken pediment. The east (rear) elevation features a rear ell with a shed roof and interior-corner brick chimney. The rear elevation has been stuccoed and is pierced by 1/1, double-hung, vinyl-sash windows with rowlock brick sills.

Site Notes:

January 2010: This single-family dwelling is located east of 3rd Street, N.E. and is set back from the brick sidewalk approximately twenty feet. The north (side) elevation of the dwelling is attached to 635 3rd Street, NE and the south (side) elevation to 629 3rd Street, NE. The front yard features a brick wall with a bow and picket metal fence extending between brick posts. A brick walkway extends from the sidewalk to the main entry. The yard has ivy and an overgrown shrub which obscures from view most of the first story. Ivy has grown up the façade to above the second-story openings. The backyard is enclosed by wood and chain-link fencing and includes a parking bay. The yard has a mature tree and immature plantings. A shed is located along the south property line.

## NOTABLE FEATURES DATA

Component	Feature
-----------	---------

## EXTERIOR MATERIALS DATA

Roof Component	Material	Color	Treatment	Source
<b>Sloped</b>	<b>Not Visible</b>		<b>Not Visible</b>	<b>Observation</b>
Wall Component	Material	Color	Treatment	Source
<b>Facade</b>	<b>Brick</b>		<b>Stretcher Bond</b>	<b>Observation</b>
Structure Component	Material	Feature		Source
<b>Foundation</b>	<b>Brick</b>			<b>Permit</b>
<b>Structure</b>	<b>Brick</b>			<b>Permit</b>

Materials Notes:

## WINDOW/DOOR/INTERIOR DATA

Window Location	Aperture Shape	Type	Lights	Material
<b>Facade</b>	<b>Rectangular</b>	<b>Dbl-Hung</b>	<b>12/12</b>	<b>Wood</b>
Door Location	Aperture Shape	Type	Panels	Material
<b>Main Door</b>	<b>Rectangular</b>	<b>Single</b>	<b>Paneled</b>	<b>Wood</b>

Notable Interior Plan(s)

Notable Interior Feature(s)

Interior Notes:

## PLAN/SURVEY/DESIGNATION DATA

Neighborhood: **Capitol Hill**

Historic District(s)

Subdivision:  
Ward/ANC:  
Zoning:  
Contributing:

Designation Event(s)

Survey(s)

Level(s) of Investigation

**Capitol Hill F & G Streets (2010)**

**Permit Research  
Reconnaissance Survey**

## PHOTOS - DIGITIZED

Caption:

Path: **X:\SD Databases\F&G  
Street\Database\Pictures\Square 0778\  
File: 631\_3rd\_Street\_NE\_facade\_looking\_E.JPG**  
Date:: Photog:  
Code:: R: Fr:



Caption:

Path: **X:\SD Databases\F&G  
Street\Database\Pictures\Square 0778\  
File: 631\_3rd\_Street\_NE\_facade\_looking\_NE.JPG**  
Date:: Photog:  
Code:: R: Fr:



Caption:

Path: **X:\SD Databases\F&G  
Street\Database\Pictures\Square 0778\  
File: 631\_3rd\_Street\_NE\_rear\_looking\_W.JPG**  
Date:: Photog:  
Code:: R: Fr:



Caption:

Path: **X:\SD Databases\F&G  
Street\Database\Pictures\Square 0778\  
File: 631\_3rd\_Street\_NE\_shed\_looking\_W.JPG**  
Date:: Photog:  
Code:: R: Fr:



## PHOTOS - B/W OR NON-DIGITIZED

Photo Code	Roll	Frame(s)	Date	Photographer	Caption
------------	------	----------	------	--------------	---------

### MISCELLANEOUS NOTES DATA

Notes:

--

### PERMIT DATA

Permit Issue Date	Number	Type	Remarks
11/25/1892	1232	Build	

Permit Notes:

--

### BIBLIOGRAPHIC DATA

### SIGNIFICANCE DATA

Study Unit

Code	Criteria
------	----------

### DATA PROCESSING EVENTS DATA

# Resource All Data Report

ID Number: 0778-0049

## BASICS DATA

ID Number: **0778-0049** Year Built: **1925** Data Source: **Permit**

Number Extended Street Quad Type of Address

**630** **4th Street** **NE** **Current**

Name(s) Type of Name

**Apartment, 630 4th Street, N.E.** **Common**

TaxCode1 TaxCode2 TaxCode3 Type Explain

**0778/0049** **Square/Lot** **Current**

## STATUS/PURPOSE/USE DATA

Resource Type: **Building** Status Current: **Extant**

Desig. Status: **Historic** Quality:

Purpose: **Apartment Building** Condition: **Good**

Function/Use Start Source Stop Source Explain

**Residential (Multi-Family)** **1925** **Permit** **Current**

## CONSTRUCTION DATA

Construction Event Start Source Stop Source Cost Source

**Garage** **c. 1925** **Sanborn Map**

**Orig Construction** **1925** **Permit** **9000 Permit**

Construction Event Association Associated Name

**Orig Construction** **Architect** **Kappler, R.A.**

**Orig Construction** **Builder** **Gosnell, Clarence W.**

**Orig Construction** **Owner** **Weedon, DeVere R.**

Construction Notes:

## PEOPLE/EVENTS DATA

Racial Segregation Status:

## SETTING/SHAPE/SIZE DATA

Surroundings: **Urban**

Streetscape: **Intact**

Relate to Othr Bldgs: **Detached**

Relate to Street: **Face on Setback Line**

Massing: **Vertical Box**

Footprint: **Rectangular**

Number Stories: **2**

Bays Wide: **3**

Height:

Width: **28**

Depth/Length: **50**

SqFt:

Volume:

Lot Width

Lot Depth/Length:

Lot SqFt:

Acreage:

Has Driveway: ☐

Cross Reference Notes:

Outbuilding Type Contributing Status

**Garage** **Contributing**

Outbuilding Notes:

**January 2010: This one-story garage, based on its documentation on the 1928 Sanborn Fire Insurance Company map, was constructed c. 1925, the same time as the apartment building. This brick building has five-course, American-bond**

brickwork and is capped by a shed roof with metal coping. The south and east elevations have double-leaf wood doors. Based on the configuration of the doors, it appears that the garage now serves as storage for the apartment building.

## STYLE/EXTERIOR DATA

Architectural Style(s)

Colonial Revival

Exterior & Architectural Notes:

January 2010: This two-story, three-bay, Colonial Revival-style apartment building was constructed in 1925 by L. W. Gosnell (#2924). Set on a solid concrete foundation, this brick structure has five-course, American-bond coursing. A sloped roof caps the building and features a molded cornice with frieze board along the façade (east elevation). The north (side) and south (side) elevations have stepped brick parapet walls with metal coping. An interior brick chimney pierces the roof. The façade has a centrally located main entry consisting of a double-leaf, wood-frame glass door. A metal awning shelters the opening. Window openings hold paired, 1/1, double-hung, vinyl-sash windows with concrete sills and concrete lug lintels. Fenestration of the side elevations consists of 1/1, double-hung, vinyl-sash windows with concrete sills. The west (rear) elevation features a two-story, three-bay metal porch. The porch has a shed roof and square balusters. Fenestration of the rear elevation consists of 1/1, double-hung, vinyl-sash windows and four, single-leaf, paneled metal doors with lights. All of the first-story openings and all of the rear elevations openings have metal security bars.

Site Notes:

January 2010: This detached apartment building is located west of 4th Street, N.E. and is set back from the brick sidewalk approximately ten feet. The level lot features a grassy front yard with mature foundation plantings. A brick walkway extends to meet concrete steps with metal railing providing access to the main entry. The south (side) elevation of the building fronts a concrete alley. North of the building are foundation plantings and a concrete walkway leading to an adjacent apartment building. The backyard is enclosed by a three foot wood fence, has mature shrubs, a concrete patio, and a garage.

## NOTABLE FEATURES DATA

Component	Feature
-----------	---------

## EXTERIOR MATERIALS DATA

Roof Component	Material	Color	Treatment	Source
Sloped	Not Visible		Not Visible	Observation
Wall Component	Material	Color	Treatment	Source
Facade	Brick		American Bond	Observation
Structure Component	Material	Feature		Source
Foundation	Concrete			Permit
Structure	Brick			Permit

Materials Notes:

## WINDOW/DOOR/INTERIOR DATA

Window Location	Aperture Shape	Type	Lights	Material
Facade	Rectangular	Dbl-Hung	1/1	Vinyl
Door Location	Aperture Shape	Type	Panels	Material
Main Door	Rectangular	Double		Wood/Glass

Notable Interior Plan(s)

Notable Interior Feature(s)

Interior Notes:

## PLAN/SURVEY/DESIGNATION DATA

Neighborhood: **Capitol Hill**

Subdivision:

Ward/ANC:

Zoning:

Contributing:

Historic District(s)

Designation Event(s)

Survey(s)

**Capitol Hill F & G Streets (2010)**

Level(s) of Investigation

**Permit Research**

**Reconnaissance Survey**

## PHOTOS - DIGITIZED

Caption:

Path: **X:\SD Databases\F&G  
Street\Database\Pictures\Square 0778\**  
File: **630\_4th\_Street\_NE\_facade\_looking\_NW.JPG**  
Date:: Photog:  
Code:: R: Fr:



Caption:

Path: **X:\SD Databases\F&G  
Street\Database\Pictures\Square 0778\**  
File: **630\_4th\_Street\_NE\_facade\_looking\_SW.jpg**  
Date:: Photog:  
Code:: R: Fr:



Caption:

Path: **X:\SD Databases\F&G  
Street\Database\Pictures\Square 0778\**  
File: **630\_4th\_Street\_NE\_rear\_looking\_NE.JPG**  
Date:: Photog:  
Code:: R: Fr:



Caption:

Path: **X:\SD Databases\F&G  
Street\Database\Pictures\Square 0778\**  
File: **630\_4th\_Street\_NE\_garage\_looking\_NE.JPG**  
Date:: Photog:  
Code:: R: Fr:





Caption:

Path: X:\SD Databases\F&G  
Street\Database\Pictures\Square 0778\  
File: 630\_4th\_Street\_NE\_garage\_looking\_NW.JPG

Date:: Photog:

Code:: R: Fr:



---

### PHOTOS - B/W OR NON-DIGITIZED

Photo Code	Roll	Frame(s)	Date	Photographer	Caption
------------	------	----------	------	--------------	---------

---

---

### MISCELLANEOUS NOTES DATA

Notes:

--

---

### PERMIT DATA

Permit Issue Date	Number	Type	Remarks
-------------------	--------	------	---------

---

09/28/1925	2924	Build	
------------	------	-------	--

---

Permit Notes:

--

---

### BIBLIOGRAPHIC DATA

---

### SIGNIFICANCE DATA

Study Unit

--

Code	Criteria
------	----------

---

---

### DATA PROCESSING EVENTS DATA

# Resource All Data Report

ID Number: 0778-0062

## BASICS DATA

ID Number: **0778-0062** Year Built: **1903** Data Source: **Permit**

Number Extended Street Quad Type of Address

**626** **4th Street** **NE** **Current**

Name(s) Type of Name

**Single Dwelling, 626 4th Street, N.E.** **Common**

**United Triumphant Church** **Current**

TaxCode1 TaxCode2 TaxCode3 Type Explain

**0778/0062** **Square/Lot** **Current**

## STATUS/PURPOSE/USE DATA

Resource Type: **Building** Status Current: **Extant**

Desig. Status: **Historic** Quality:

Purpose: **Residential** Condition: **Good**

Function/Use Start Source Stop Source Explain

**Residential (Single-Family)** **1903** **Permit** **Original**

**Dwelling & Store** **Historic**

**Religious (Church)** **Current**

## CONSTRUCTION DATA

Construction Event Start Source Stop Source Cost Source

**Orig Construction** **1903** **Permit** **2500 Permit**

Construction Event Association Associated Name

**Orig Construction** **Architect** **Crawford, W.P.**

**Orig Construction** **Builder** **Foley, Michael P.**

**Orig Construction** **Owner** **Foley, Michael P.**

Construction Notes:

## PEOPLE/EVENTS DATA

Racial Segregation Status:

## SETTING/SHAPE/SIZE DATA

Surroundings: **Urban**

Streetscape: **Intact**

Relate to Othr Bldgs: **Attached (1 side)**

Relate to Street: **Face on Setback Line**

Massing: **Vertical Box/flat front**

Footprint: **Rectangular**

Number Stories: **2**

Bays Wide: **3**

Height:

Width: **18**

Depth/Length: **50**

SqFt:

Volume:

Lot Width

Lot Depth/Length:

Cross Reference Notes:

Outbuilding Type Contributing Status

**Garage**

Outbuilding Notes:

Lot SqFt:

Acreage:

Has Driveway: ☐

January 2010: A one-story, one-bay garage is located west of the dwelling and was constructed c. 1925. The garage is constructed of six-course, American-bond brick and is set on a solid brick foundation. A gently sloping roof caps the garage. The façade (north elevation) is pierced by double-leaf swing-out plywood doors. The east (side) elevation is fenestrated with a single-leaf paneled door.

## STYLE/EXTERIOR DATA

Architectural Style(s)

**Classical Revival**

Exterior & Architectural Notes:

January 2010: Constructed in 1903 by Michael P. Foley, this two-story, three-bay Classical Revival-style single-family dwelling was built from permit #0598. The dwelling is constructed of brick and is set on a solid concrete foundation; the façade (east elevation) is faced with pressed stretcher-bond brick. Brick sill courses span the façade and are located beneath the first and second story window openings. A sloping roof caps the dwelling and is highlighted by a molded cornice with modillions, dentil molding and corbeled brick firewalls. The southernmost bay of the first story holds a replacement, single-leaf paneled wood door with leaded lights and a one-light transom. The transom is topped by a stone lintel. The first story window openings hold 1/1, double-hung, wood-sash windows and the second story openings hold 1/1, double-hung, vinyl-sash windows. All window openings on the façade have stone sills and lintels. The north (side) elevation is fenestrated with 1/1, double-hung windows and have rowlock brick sills. Several window openings are topped by two-course, rowlock brick segmental arches. The rear (west) elevation is fenestrated with 1/1 and 6/6, double-hung, wood-sash windows and a single-leaf paneled metal door with lights. Poured concrete steps provide access to the door opening. All window openings have rowlock brick sills. An exterior brick chimney rises from the rear elevation of the dwelling.

Site Notes:

January 2010: This single-family dwelling is located on the west side of 4th Street, N.E. and is set back approximately ten feet from the sidewalk. The south (side) elevation of the dwelling is adjacent to 624-624.5 4th Street, N.E. A public alley runs parallel to the north (side) elevation of the dwelling. The grassy front yard is landscaped with mature shrubs and is encircled by a metal milled point metal fence. A concrete walkway leads from the primary entrance of the dwelling and ends at the sidewalk. The rear yard is paved with concrete and is bounded by metal chain-link fencing. An alley is located west of the dwelling.

## NOTABLE FEATURES DATA

Component	Feature
-----------	---------

## EXTERIOR MATERIALS DATA

Roof Component	Material	Color	Treatment	Source
<b>Sloped</b>	<b>Not Visible</b>		<b>Not Visible</b>	
Wall Component	Material	Color	Treatment	Source
<b>Facade</b>	<b>Pressed Brick</b>		<b>Stretcher Bond</b>	
Structure Component	Material	Feature		Source
<b>Foundation</b>	<b>Concrete</b>			
<b>Walls</b>	<b>Brick</b>			

Materials Notes:

## WINDOW/DOOR/INTERIOR DATA

Window Location	Aperture Shape	Type	Lights	Material
<b>1 Flr Windows</b>	<b>Rectangular</b>	<b>Dbl-Hung</b>	<b>1/1</b>	<b>Wood</b>
<b>2 Flr Windows</b>	<b>Rectangular</b>	<b>Dbl-Hung</b>	<b>1/1</b>	<b>Vinyl</b>
Door Location	Aperture Shape	Type	Panels	Material
<b>Main Door</b>	<b>Rectangular</b>	<b>Single</b>	<b>Paneled</b>	<b>Wood/Glass</b>

Notable Interior Plan(s)

Notable Interior Feature(s)

Interior Notes:

--

## PLAN/SURVEY/DESIGNATION DATA

Neighborhood: **Capitol Hill**

Historic District(s)

Subdivision:

Ward/ANC:

Zoning:

Contributing:

Designation Event(s)

Survey(s)

Level(s) of Investigation

**Capitol Hill F & G Streets (2010)**

**Permit Research  
Reconnaissance Survey**

## PHOTOS - DIGITIZED

Caption:

Path: **X:\SD Databases\F&G**

**Street\Database\Pictures\Square 0778\**

File: **626\_4th\_Street\_NE\_facade\_looking\_SW.jpg**

Date:: Photog:

Code:: R: Fr:



Caption:

Path: **X:\SD Databases\F&G**

**Street\Database\Pictures\Square 0778\**

File: **626\_4th\_Street\_NE\_facade\_looking\_SW\_2.jpg**

Date:: Photog:

Code:: R: Fr:



Caption:

Path: **X:\SD Databases\F&G**

**Street\Database\Pictures\Square 0778\**

File: **626\_4th\_Street\_NE\_facade\_looking\_W.jpg**

Date:: Photog:

Code:: R: Fr:



Caption:

Path: **X:\SD Databases\F&G  
Street\Database\Pictures\Square 0778\  
File: 626\_4th\_Street\_NE\_garage\_looking\_E.jpg**

Date:: Photog:  
Code:: R: Fr:



Caption:

Path: **X:\SD Databases\F&G  
Street\Database\Pictures\Square 0778\  
File: 626\_4th\_Street\_NE\_garage\_looking\_S.jpg**

Date:: Photog:  
Code:: R: Fr:



Caption:

Path: **X:\SD Databases\F&G  
Street\Database\Pictures\Square 0778\  
File: 626\_4th\_Street\_NE\_garage\_looking\_SW.jpg**

Date:: Photog:  
Code:: R: Fr:



Caption:

Path: **X:\SD Databases\F&G  
Street\Database\Pictures\Square 0778\  
File: 626\_4th\_Street\_NE\_rear\_looking\_SE.jpg**

Date:: Photog:  
Code:: R: Fr:



Caption:

Path: **X:\SD Databases\F&G  
Street\Database\Pictures\Square 0778\  
File: 626\_4th\_Street\_NE\_side\_looking\_SW.jpg**

Date:: Photog:  
Code:: R: Fr:



**PHOTOS - B/W OR NON-DIGITIZED**

Photo Code	Roll	Frame(s)	Date	Photographer	Caption
------------	------	----------	------	--------------	---------

### MISCELLANEOUS NOTES DATA

Notes:

--

### PERMIT DATA

Permit Issue Date	Number	Type	Remarks
09/29/1903	0598	Build	

Permit Notes:

--

### BIBLIOGRAPHIC DATA

### SIGNIFICANCE DATA

Study Unit

Code	Criteria
------	----------

### DATA PROCESSING EVENTS DATA

# Resource All Data Report

ID Number: 0778-0063

## BASICS DATA

ID Number: **0778-0063** Year Built: **1904** Data Source: **Permit**

Number	Extended	Street	Quad Type of Address
<b>624</b>	<b>-624.5</b>	<b>4th Street</b>	<b>NE Current</b>

Name(s)	Type of Name
<b>Rowhouse, 624-624.5 4th Street, N.E.</b>	<b>Common</b>

TaxCode1	TaxCode2	TaxCode3	Type	Explain
<b>0778/0063</b>			<b>Square/Lot</b>	<b>Current</b>

## STATUS/PURPOSE/USE DATA

Resource Type: **Building** Status Current: **Extant**

Desig. Status: **Historic** Quality:

Purpose: **Rowhouse** Condition: **Good**

Function/Use	Start	Source	Stop	Source	Explain
<b>Residential (Multi-Family)</b>	<b>1904</b>	<b>Permit</b>			<b>Historic/Current</b>

## CONSTRUCTION DATA

Construction Event	Start	Source	Stop	Source	Cost Source
<b>Orig Construction</b>	<b>1904</b>	<b>Permit</b>			<b>2500 Permit</b>

Construction Event	Association	Associated Name
<b>Orig Construction</b>	<b>Architect</b>	<b>Cooper, George S.</b>
<b>Orig Construction</b>	<b>Builder</b>	<b>Carmody, Joseph M.</b>
<b>Orig Construction</b>	<b>Owner</b>	<b>Carmody, Joseph M.</b>

Construction Notes:

**One of four rowhouses constructed from the same permit (#0679).**

## PEOPLE/EVENTS DATA

Racial Segregation Status:

## SETTING/SHAPE/SIZE DATA

Surroundings: **Urban**

Streetscape: **Intact**

Relate to Othr Bldgs: **Row (1 of 4)**

Relate to Street: **Face on Setback Line**

Massing: **Row Building/Canted Bay**

Footprint: **Rectangular**

Number Stories: **2**

Bays Wide: **2**

Height:

Width: **17**

Depth/Length: **69**

SqFt:

Volume:

Lot Width

Lot Depth/Length:

Lot SqFt:

Acreage:

Has Driveway: ☐

Cross Reference Notes:

Outbuilding Type

Contributing Status

Outbuilding Notes:

## STYLE/EXTERIOR DATA

Architectural Style(s)

### Classical Revival

Exterior & Architectural Notes:

January 2010: Constructed in 1904 by Joseph M. Carmody, this two-story, two-bay Classical Revival-style duplex is one of four buildings constructed from the same permit (#0679). The dwelling is constructed of brick and is set on a solid concrete foundation. The façade (east elevation) is faced with stretcher-bond brick. A stone string course spans the façade and is located above the first and second story window openings. A sloping roof caps the dwelling and is fronted along the façade by a brick parapet with recessed brick panels. A molded metal cornice with dentil molding highlights the roof. The northernmost bay of the façade holds two single-leaf paneled wood doors with lights and one-light wood transoms. A stone sill and molded architrave with dentil molding are sited above the door. A poured concrete stoop with metal railings provides access to the doors. The second story opening contains paired diamond-light casement windows, which feature a molded sill. A three-sided, canted bay window extends from the southernmost bay of the façade and rises the full height of the dwelling. The bay has the same material treatment as the dwelling and is original. All window openings on the bay hold 1/1, double-hung, wood-sash windows and have concrete sills and stone lintels. The rear (west) elevation is fenestrated with 2/2, double-hung, wood-sash windows, a single-leaf wood-frame glass door with a one-light wood transom, and single-leaf paneled wood doors with lights and one-light transoms. All openings have two-course, rowlock brick segmental arches. A metal stoop with metal railings provides access to the first story doors.

Site Notes:

January 2010: This duplex is located on the west side of 4th Street, N.E. and is set back approximately ten feet from the brick sidewalk. The dwelling is adjacent to 622-622.5 and 626 4th Street, N.E. The small, grassy front yard is landscaped with mature shrubs. A concrete walkway with steps provides access to the dwelling. The rear yard features a brick patio and a gravel parking area. An alley is located west of the dwelling.

## NOTABLE FEATURES DATA

Component	Feature
-----------	---------

## EXTERIOR MATERIALS DATA

Roof Component	Material	Color	Treatment	Source
<b>Sloped</b>	<b>Not Visible</b>		<b>Not Visible</b>	
Wall Component	Material	Color	Treatment	Source
<b>Facade</b>	<b>Brick</b>		<b>Stretcher Bond</b>	
Structure Component	Material	Feature		Source
<b>Foundation</b>	<b>Concrete</b>			
<b>Walls</b>	<b>Brick</b>			

Materials Notes:

## WINDOW/DOOR/INTERIOR DATA

Window Location	Aperture Shape	Type	Lights	Material
<b>2 Flr Windows</b>	<b>Rectangular</b>	<b>DoubleCase</b>	<b>diamond</b>	<b>Wood</b>
<b>Bay Windows</b>	<b>Rectangular</b>	<b>Dbl-Hung</b>	<b>1/1</b>	<b>Wood</b>
Door Location	Aperture Shape	Type	Panels	Material
<b>Main Door</b>	<b>Rectangular</b>	<b>Single</b>	<b>Paneled</b>	<b>Wood/Glass</b>
<b>Main Door</b>	<b>Rectangular</b>	<b>Single</b>	<b>Paneled</b>	<b>Wood/Glass</b>

Notable Interior Plan(s)

Notable Interior Feature(s)

Interior Notes:

## PLAN/SURVEY/DESIGNATION DATA



Neighborhood: **Capitol Hill**

Subdivision:

Ward/ANC:

Zoning:

Contributing:

Historic District(s)

Designation Event(s)

Survey(s)

**Capitol Hill F & G Streets (2010)**

Level(s) of Investigation

**Permit Research**

**Reconnaissance Survey**

## PHOTOS - DIGITIZED

Caption:

Path: **X:\SD Databases\F&G  
Street\Database\Pictures\Square 0778\**

File: **624-  
624.5\_4th\_Street\_NE\_facade\_looking\_NW.JPG  
G**

Date:: Photog:

Code:: R: Fr:



Caption:

Path: **X:\SD Databases\F&G  
Street\Database\Pictures\Square 0778\**

File: **624-  
624.5\_4th\_Street\_NE\_facade\_looking\_W.JPG**

Date:: Photog:

Code:: R: Fr:



Caption:

Path: **X:\SD Databases\F&G  
Street\Database\Pictures\Square 0778\**

File: **624-624.5\_4th\_Street\_NE\_rear\_looking\_E.JPG**

Date:: Photog:

Code:: R: Fr:



## PHOTOS - B/W OR NON-DIGITIZED

Photo Code	Roll	Frame(s)	Date	Photographer	Caption
------------	------	----------	------	--------------	---------

## MISCELLANEOUS NOTES DATA

Notes:

**PERMIT DATA**

---

Permit Issue Date	Number	Type	Remarks
09/20/1904	0679	Build	

Permit Notes:

**BIBLIOGRAPHIC DATA**

---

**SIGNIFICANCE DATA**

---

Study Unit

---

Code	Criteria
------	----------

**DATA PROCESSING EVENTS DATA**

---

# Resource All Data Report

ID Number: 0778-0064

## BASICS DATA

ID Number: **0778-0064** Year Built: **1904** Data Source: **Permit**

Number	Extended	Street	Quad Type of Address
<b>622</b>	<b>-622.5</b>	<b>4th Street</b>	<b>NE Current</b>

Name(s)	Type of Name
<b>Rowhouse, 622-622.5 4th Street, N.E.</b>	<b>Common</b>

TaxCode1	TaxCode2	TaxCode3	Type	Explain
<b>0778/0064</b>			<b>Square/Lot</b>	<b>Current</b>

## STATUS/PURPOSE/USE DATA

Resource Type: **Building** Status Current: **Extant**

Desig. Status: **Historic** Quality:

Purpose: **Rowhouse** Condition: **Good**

Function/Use	Start	Source	Stop	Source	Explain
<b>Residential (Multi-Family)</b>	<b>1904</b>	<b>Permit</b>			<b>Historic/Current</b>

## CONSTRUCTION DATA

Construction Event	Start	Source	Stop	Source	Cost Source
<b>Orig Construction</b>	<b>1904</b>	<b>Permit</b>			<b>2500 Permit</b>

Construction Event	Association	Associated Name
<b>Orig Construction</b>	<b>Architect</b>	<b>Cooper, George S.</b>
<b>Orig Construction</b>	<b>Builder</b>	<b>Carmody, Joseph M.</b>
<b>Orig Construction</b>	<b>Owner</b>	<b>Carmody, Joseph M.</b>

Construction Notes:

**One of four rowhouses constructed from the same permit (#0679).**

## PEOPLE/EVENTS DATA

Racial Segregation Status:

## SETTING/SHAPE/SIZE DATA

Surroundings: **Urban**

Streetscape: **Intact**

Relate to Othr Bldgs: **Row (1 of 4)**

Relate to Street: **Face on Setback Line**

Massing: **Row Building/Flat Front**

Footprint: **Rectangular**

Cross Reference Notes:

Number Stories: **2**

Bays Wide: **2**

Height:

Width: **17**

Depth/Length: **69**

SqFt:

Volume:

Lot Width

Lot Depth/Length:

Lot SqFt:

Acreage:

Has Driveway: ☐

Outbuilding Type	Contributing Status
------------------	---------------------

Outbuilding Notes:

## STYLE/EXTERIOR DATA

Architectural Style(s)

### Classical Revival

Exterior & Architectural Notes:

January 2010: Constructed in 1904 by Joseph M. Carmody, this two-story, two-bay Classical Revival-style duplex is one of four buildings constructed from the same permit (#0679). The dwelling is constructed of brick and is set on a solid concrete foundation. The façade (east elevation) is faced with stretcher-bond brick. A stone string course spans the façade and is located above the first and second story window openings. A sloping roof caps the dwelling and is fronted along the façade by a panel featuring a wheel wagon pattern and a molded cornice with dentil molding. The southernmost bay of the façade holds two single-leaf paneled wood doors and one-light wood transoms. A stone lintel and a molded architrave with dentil molding are sited above the doors. A brick stoop provides access to the doors. The window openings on the façade hold 6/6, double-hung, wood-sash windows and a sixteen-light fixed wood window. All windows feature concrete sills. A recessed brick panel is positioned below the southernmost bay of the second story. The rear (west) elevation is fenestrated with a single-leaf paneled wood door, a single-leaf wood door, and a single-leaf multi-light wood door. All door openings are topped by one-light transoms and two-course, rowlock brick segmental arches. Additionally, 6/6, double-hung, wood-sash windows, set in segmental openings, pierce the rear elevation. All windows have concrete sills and two-course, rowlock brick segmental arches. A one-story metal deck extends from the rear elevation and is set on a metal post foundation. Metal balusters encircle the deck.

Site Notes:

January 2010: This duplex is located on the west side of 4th Street, N.E. and is set back approximately five feet from the sidewalk. The dwelling is adjacent to 620-620.5 and 624-624.5 4th Street, N.E. The front yard is landscaped with mature trees and shrubs. A concrete walkway leads from the primary entrance and ends at the sidewalk. The grassy rear yard provides parking for cars. An alley is located west of the dwelling.

## NOTABLE FEATURES DATA

Component	Feature
-----------	---------

## EXTERIOR MATERIALS DATA

Roof Component	Material	Color	Treatment	Source
<b>Sloped</b>	<b>Not Visible</b>		<b>Not Visible</b>	
Wall Component	Material	Color	Treatment	Source
<b>Facade</b>	<b>Brick</b>		<b>Stretcher Bond</b>	
Structure Component	Material	Feature		Source
<b>Foundation</b>	<b>Concrete</b>			
<b>Walls</b>	<b>Brick</b>			

Materials Notes:

## WINDOW/DOOR/INTERIOR DATA

Window Location	Aperture Shape	Type	Lights	Material
<b>Facade</b>	<b>Rectangular</b>	<b>Dbl-Hung</b>	<b>6/6</b>	<b>Wood</b>
<b>Facade</b>	<b>Rectangular</b>	<b>Fixed</b>	<b>16 Lites</b>	<b>Wood</b>
Door Location	Aperture Shape	Type	Panels	Material
<b>Main Door</b>	<b>Rectangular</b>	<b>Single</b>	<b>Paneled</b>	<b>Wood</b>
<b>Main Door</b>	<b>Rectangular</b>	<b>Single</b>	<b>Paneled</b>	<b>Wood</b>

Notable Interior Plan(s)

Notable Interior Feature(s)

Interior Notes:

## PLAN/SURVEY/DESIGNATION DATA

Neighborhood: **Capitol Hill**

Historic District(s)

---

Subdivision:

Ward/ANC:

Zoning:

Contributing:

Designation Event(s)

---

Survey(s)

---

Level(s) of Investigation

---

**Capitol Hill F & G Streets (2010)**

**Permit Research**

**Reconnaissance Survey**

## PHOTOS - DIGITIZED

---

Caption:



Path: **X:\SD Databases\F&G  
Street\Database\Pictures\Square 0778\**

File: **622-  
622.5\_4th\_Street\_NE\_facade\_looking\_NW.jpg**

Date:: Photog:

Code:: R: Fr:

---

Caption:



Path: **X:\SD Databases\F&G  
Street\Database\Pictures\Square 0778\**

File: **622-  
622.5\_4th\_Street\_NE\_facade\_looking\_SW.jpg**

Date:: Photog:

Code:: R: Fr:

---

Caption:



Path: **X:\SD Databases\F&G  
Street\Database\Pictures\Square 0778\**

File: **622-  
622.5\_4th\_Street\_NE\_facade\_looking\_W.jpg**

Date:: Photog:

Code:: R: Fr:

---

Caption:



Path: **X:\SD Databases\F&G  
Street\Database\Pictures\Square 0778\**

File: **622-622.5\_4th\_Street\_NE\_rear\_looking\_E.jpg**

Date:: Photog:

Code:: R: Fr:

---

### PHOTOS - B/W OR NON-DIGITIZED

Photo Code	Roll	Frame(s)	Date	Photographer	Caption
------------	------	----------	------	--------------	---------

### MISCELLANEOUS NOTES DATA

Notes:

### PERMIT DATA

Permit Issue Date	Number	Type	Remarks
-------------------	--------	------	---------

09/29/1904	0679	Build	
------------	------	-------	--

Permit Notes:

### BIBLIOGRAPHIC DATA

### SIGNIFICANCE DATA

Study Unit

Code	Criteria
------	----------

### DATA PROCESSING EVENTS DATA

# Resource All Data Report

ID Number: 0778-0065

## BASICS DATA

ID Number: **0778-0065** Year Built: **1904** Data Source: **Permit**

Number	Extended	Street	Quad Type of Address
<b>620</b>	<b>-620.5</b>	<b>4th Street</b>	<b>NE Current</b>

Name(s)	Type of Name
<b>Rowhouse, 620-620.5 4th Street, N.E.</b>	<b>Common</b>

TaxCode1	TaxCode2	TaxCode3	Type	Explain
<b>0778/0065</b>			<b>Square/Lot</b>	<b>Current</b>

## STATUS/PURPOSE/USE DATA

Resource Type: **Building** Status Current: **Extant**

Desig. Status: **Historic** Quality:

Purpose: **Rowhouse** Condition: **Good**

Function/Use	Start	Source	Stop	Source	Explain
<b>Residential (Multi-Family)</b>	<b>1904</b>	<b>Permit</b>			<b>Historic/Current</b>

## CONSTRUCTION DATA

Construction Event	Start	Source	Stop	Source	Cost Source
<b>Orig Construction</b>	<b>1904</b>	<b>Permit</b>			<b>2500 Permit</b>

Construction Event	Association	Associated Name
<b>Orig Construction</b>	<b>Architect</b>	<b>Cooper, George S.</b>
<b>Orig Construction</b>	<b>Builder</b>	<b>Carmody, Joseph M.</b>
<b>Orig Construction</b>	<b>Owner</b>	<b>Carmody, Joseph M.</b>

Construction Notes:

**One of four rowhouses constructed from the same permit (#0679).**

## PEOPLE/EVENTS DATA

Racial Segregation Status:

## SETTING/SHAPE/SIZE DATA

Surroundings: **Urban**

Streetscape: **Intact**

Relate to Othr Bldgs: **Row (1 of 4)**

Relate to Street: **Face on Setback Line**

Massing: **Row Building/Flat Front**

Footprint: **Rectangular**

Cross Reference Notes:

Number Stories: **2**

Bays Wide: **2**

Height:

Width: **17**

Depth/Length: **69**

SqFt:

Volume:

Lot Width

Lot Depth/Length:

Lot SqFt:

Acreage:

Has Driveway: ☐

Outbuilding Type	Contributing Status
------------------	---------------------

Outbuilding Notes:

## STYLE/EXTERIOR DATA

Architectural Style(s)

### Classical Revival

Exterior & Architectural Notes:

January 2010: Constructed in 1904 by Joseph M. Carmody, this two-story, two-bay Classical Revival-style duplex is one of four buildings constructed from the same permit (#0679). The dwelling is constructed of brick and is set on a solid concrete foundation. The façade (east elevation) is faced with stretcher-bond brick. A stone string course spans the façade and is located above the first and second story window openings. A sloping roof caps the dwelling and is fronted along the façade by a panel featuring a wheel wagon pattern and a molded cornice with dentil molding. The northernmost bay of the façade holds two single-leaf paneled wood doors with lights and one-light wood transoms. A molded architrave with dentil molding is sited above the door. A brick stoop provides access to the doors. The window openings on the façade hold single and paired 1/1, double-hung, vinyl-sash windows, which feature concrete sills. A recessed brick panel is positioned below the northernmost bay of the second story. The rear (west) elevation has been parged and is fenestrated with a single-leaf paneled wood door with lights, a single-leaf paneled wood door, and a single-leaf wood-frame glass door. Additionally, 1/1, double-hung, vinyl-sash windows, set in segmental openings, pierce the rear elevation. All windows have concrete sills. A two-story deck extends from the rear elevation and is set on a square wood post foundation. Square wood balusters encircle the deck.

Site Notes:

January 2010: This duplex is located on the west side of 4th Street, N.E. and is set back approximately ten feet from the brick sidewalk. The dwelling is adjacent to 618 and 622-622.5 4th Street, N.E. The small front yard is landscaped with mature shrubs and plantings. A brick walkway leads from the primary entrances of the dwelling and ends at the sidewalk. An alley is located west of the dwelling.

## NOTABLE FEATURES DATA

Component	Feature
-----------	---------

## EXTERIOR MATERIALS DATA

Roof Component	Material	Color	Treatment	Source
Sloped	Not Visible		Not Visible	
Wall Component	Material	Color	Treatment	Source
Facade	Brick		Stretcher Bond	
Structure Component	Material	Feature		Source
Foundation	Concrete			
Walls	Brick			

Materials Notes:

## WINDOW/DOOR/INTERIOR DATA

Window Location	Aperture Shape	Type	Lights	Material
Facade	Rectangular	Dbl-Hung	1/1	Vinyl
Facade	Rectangular	Dbl-Hung	1/1 Double	Vinyl
Door Location	Aperture Shape	Type	Panels	Material
Main Door	Rectangular	Single	Paneled	Wood/Glass
Main Door	Rectangular	Single	Paneled	Wood/Glass

Notable Interior Plan(s)

Notable Interior Feature(s)

Interior Notes:

## PLAN/SURVEY/DESIGNATION DATA

Neighborhood: Capitol Hill

Historic District(s)



Subdivision:  
Ward/ANC:  
Zoning:  
Contributing:

Designation Event(s)

Survey(s)

Level(s) of Investigation

**Capitol Hill F & G Streets (2010)**

**Permit Research  
Reconnaissance Survey**

### PHOTOS - DIGITIZED

Caption:

Path: **X:\SD Databases\F&G  
Street\Database\Pictures\Square 0778\  
File: 620-  
620.5\_4th\_Street\_NE\_facade\_looking\_NW.JPG  
G**



Date:: Photog:  
Code:: R: Fr:

Caption:

Path: **X:\SD Databases\F&G  
Street\Database\Pictures\Square 0778\  
File: 620-  
620.5\_4th\_Street\_NE\_facade\_looking\_W.JPG**



Date:: Photog:  
Code:: R: Fr:

Caption:

Path: **X:\SD Databases\F&G  
Street\Database\Pictures\Square 0778\  
File: 620-620.5\_4th\_Street\_NE\_rear\_looking\_E.JPG**



Date:: Photog:  
Code:: R: Fr:

### PHOTOS - B/W OR NON-DIGITIZED

Photo Code	Roll	Frame(s)	Date	Photographer	Caption
------------	------	----------	------	--------------	---------

### MISCELLANEOUS NOTES DATA

Notes:

### PERMIT DATA

Permit Issue Date	Number	Type	Remarks
09/29/1904	0679	Build	

Permit Notes:

#### **BIBLIOGRAPHIC DATA**

#### **SIGNIFICANCE DATA**

Study Unit

Code	Criteria
------	----------

#### **DATA PROCESSING EVENTS DATA**

# Resource All Data Report

ID Number: 0778-0066

## BASICS DATA

ID Number: **0778-0066** Year Built: **1904** Data Source: **Permit**

Number Extended Street Quad Type of Address

**618** **4th Street** **NE Current**  
**618** **-618.5** **4th Street** **NE Original**

Name(s) Type of Name

**Rowhouse, 618-618.5 4th Street, N.E.** **Common**

TaxCode1 TaxCode2 TaxCode3 Type Explain

**0778/0066** **Square/Lot** **Current**

## STATUS/PURPOSE/USE DATA

Resource Type: **Building** Status Current: **Extant**

Desig. Status: **Historic** Quality:

Purpose: **Rowhouse** Condition: **Good**

Function/Use Start Source Stop Source Explain

**Residential (Multi-Family)** **1904** **Permit** **Original**  
**Residential (Single-Family)** **Current**

## CONSTRUCTION DATA

Construction Event Start Source Stop Source Cost Source

**Orig Construction** **1904** **Permit** **2500 Permit**

Construction Event Association Associated Name

**Orig Construction** **Architect** **Cooper, George S.**  
**Orig Construction** **Builder** **Carmody, Joseph M.**  
**Orig Construction** **Owner** **Carmody, Joseph M.**

Construction Notes:

**One of four rowhouses constructed from the same permit (#0679).**

## PEOPLE/EVENTS DATA

Racial Segregation Status:

## SETTING/SHAPE/SIZE DATA

Surroundings: **Urban**

Streetscape: **Intact**

Relate to Othr Bldgs: **Row (1 of 4)**

Relate to Street: **Face on Setback Line**

Massing: **Row Building/Canted Bay**

Footprint: **Rectangular**

Number Stories: **2**

Bays Wide: **2**

Height:

Width: **17**

Depth/Length: **69**

SqFt:

Volume:

Lot Width

Lot Depth/Length:

Cross Reference Notes:

Outbuilding Type Contributing Status

Outbuilding Notes:

Lot SqFt:

Acreage:

Has Driveway: ☐

## STYLE/EXTERIOR DATA

Architectural Style(s)

### Classical Revival

Exterior & Architectural Notes:

January 2010: Constructed in 1904 by Joseph M. Carmody, this two-story, two-bay Classical Revival-style duplex is one of four buildings constructed from the same permit (#0679). The dwelling is constructed of brick and is set on a solid concrete foundation. The façade (east elevation) is faced with stretcher-bond brick. A stone string course spans the façade and is located above the first and second story window openings. A sloping roof caps the dwelling and is fronted along the façade by a brick parapet with recessed brick panels. A molded metal cornice with dentil molding highlights the roof. The southernmost bay of the façade holds double-leaf paneled wood doors with lights. A stone sill and molded architrave with dentil molding are sited above the door. A poured concrete stoop with metal railings provides access to the entry. The second story opening contains paired 1/1, double-hung, vinyl-sash windows, which feature a molded sill. A recessed, rectangular brick panel is sited between the first and second story openings of the southernmost bay. A three-sided, canted bay window extends from the northernmost bay of the façade and rises the full height of the dwelling. The bay has the same material treatment as the dwelling and is original. All window openings on the bay hold 1/1, double-hung, vinyl-sash windows and have concrete sills and stone lintels. The rear (west) elevation is fenestrated with paired 2/2, double-hung windows and single-leaf wood-frame glass doors with a one-light wood transoms. Several openings have two-course, rowlock brick segmental arches.

A two-story, full-width wood-frame porch extends from the rear elevation of the dwelling and is set on a square wood post foundation. Square wood balusters encircle each level of the porch.

Site Notes:

January 2010: This dwelling is located on the west side of 4th Street, N.E. and is set back approximately five feet from the sidewalk. The dwelling is adjacent to 616 and 620-620 ½ 4th Street, N.E. The front yard is landscaped with mature shrubs. The rear yard is planted with mature shrubs. An alley is located west of the dwelling.

## NOTABLE FEATURES DATA

Component	Feature
-----------	---------

## EXTERIOR MATERIALS DATA

Roof Component	Material	Color	Treatment	Source
<b>Sloped</b>	<b>Not Visible</b>		<b>Not Visible</b>	
Wall Component	Material	Color	Treatment	Source
<b>Facade</b>	<b>Brick</b>		<b>Stretcher Bond</b>	
Structure Component	Material	Feature		Source
<b>Foundation</b>	<b>Concrete</b>			
<b>Walls</b>	<b>Brick</b>			

Materials Notes:

## WINDOW/DOOR/INTERIOR DATA

Window Location	Aperture Shape	Type	Lights	Material
<b>2 Flr Windows</b>	<b>Rectangular</b>	<b>Dbi-Hung</b>	<b>1/1 Double</b>	<b>Vinyl</b>
<b>Bay Windows</b>	<b>Rectangular</b>	<b>Dbi-Hung</b>	<b>1/1</b>	<b>Vinyl</b>
Door Location	Aperture Shape	Type	Panels	Material
<b>Main Door</b>	<b>Rectangular</b>	<b>Double</b>	<b>Paneled</b>	<b>Wood/Glass</b>

Notable Interior Plan(s)

Notable Interior Feature(s)

Interior Notes:

---

## PLAN/SURVEY/DESIGNATION DATA

---

Neighborhood: **Capitol Hill**

Historic District(s)

---

Subdivision:

Ward/ANC:

Zoning:

Designation Event(s)

---

Contributing:

Survey(s)

---

Level(s) of Investigation

---

**Capitol Hill F & G Streets (2010)**

**Permit Research  
Reconnaissance Survey**

---

## PHOTOS - DIGITIZED

---

Caption:



Path: **X:\SD Databases\F&G**

**Street\Database\Pictures\Square 0778\**

File: **618\_4th\_Street\_NE\_facade\_looking\_NW.jpg**

Date:: Photog:

Code:: R: Fr:

---

Caption:



Path: **X:\SD Databases\F&G**

**Street\Database\Pictures\Square 0778\**

File: **618\_4th\_Street\_NE\_facade\_looking\_W.jpg**

Date:: Photog:

Code:: R: Fr:

---

Caption:



Path: **X:\SD Databases\F&G**

**Street\Database\Pictures\Square 0778\**

File: **618\_4th\_Street\_NE\_rear\_looking\_E.jpg**

Date:: Photog:

Code:: R: Fr:

---

---

## PHOTOS - B/W OR NON-DIGITIZED

---

Photo Code	Roll	Frame(s)	Date	Photographer	Caption
------------	------	----------	------	--------------	---------

---

---

## MISCELLANEOUS NOTES DATA

---

Notes:

---

**PERMIT DATA**

---

Permit Issue Date	Number	Type	Remarks
09/29/1904	0679	Build	

Permit Notes:

**BIBLIOGRAPHIC DATA**

---

**SIGNIFICANCE DATA**

---

Study Unit

Code	Criteria
------	----------

---

**DATA PROCESSING EVENTS DATA**

---

# Resource All Data Report

ID Number: 0778-0067

## BASICS DATA

ID Number: **0778-0067** Year Built: **1904** Data Source: **Permit**

Number	Extended	Street	Quad Type of Address
<b>616</b>		<b>4th Street</b>	<b>NE Current</b>

Name(s)	Type of Name
<b>Single Dwelling, 616 4th Street, N.E.</b>	<b>Common</b>

TaxCode1	TaxCode2	TaxCode3	Type	Explain
<b>0778/0067</b>			<b>Square/Lot</b>	<b>Current</b>

## STATUS/PURPOSE/USE DATA

Resource Type: **Building** Status Current: **Extant**  
Desig. Status: **Historic** Quality:  
Purpose: **Residential** Condition: **Good**

Function/Use	Start	Source	Stop	Source	Explain
<b>Residential (Single-Family)</b>	<b>1904</b>	<b>Permit</b>			<b>Historic/Current</b>

## CONSTRUCTION DATA

Construction Event	Start	Source	Stop	Source	Cost Source
<b>Orig Construction</b>	<b>1904</b>	<b>Permit</b>			<b>1600 Permit</b>

Construction Event	Association	Associated Name
<b>Barkman (J.T.) &amp; Bro.</b>	<b>Builder</b>	<b>Barkman (J.T.) &amp; Bro.</b>
<b>Orig Construction</b>	<b>Architect</b>	<b>Webb, C.E.</b>
<b>Orig Construction</b>	<b>Owner</b>	<b>Pumphrey, Hannah J.</b>

Construction Notes:

## PEOPLE/EVENTS DATA

Racial Segregation Status:

## SETTING/SHAPE/SIZE DATA

Surroundings: **Urban**  
Streetscape: **Intact**  
Relate to Othr Bldgs: **Attached**  
Relate to Street: **Face on Setback Line**  
Massing: **Vertical Box/Canted Bay**  
Footprint: **Rectangular**

Number Stories: **2 plus basement**  
Bays Wide: **2**

Height:  
Width: **17**  
Depth/Length: **20**

SqFt:  
Volume:  
Lot Width

Lot Depth/Length:

Lot SqFt:

Acreage:

Has Driveway: ☐

Cross Reference Notes:

Outbuilding Type	Contributing Status
<b>Garage</b>	

Outbuilding Notes:

**January 2010: A one-story, one-bay garage is located west of the dwelling and was constructed c. 1995. The wood-frame garage is clad with T-111 siding. A poured concrete foundation is visible. A shed roof caps the garage and features an overhanging eave. The west elevation is pierced by a roll-up**

paneled metal door.

## STYLE/EXTERIOR DATA

Architectural Style(s)

**Queen Anne**

Exterior & Architectural Notes:

January 2010: Constructed in 1904 by J.T. Barkman & Brothers, this two-story, two-bay Queen Anne-style single-family dwelling was constructed from permit #1225. The dwelling is constructed of brick and is set on a solid brick foundation. The façade (east elevation) is faced with pressed stretcher-bond brick. Two-course, stretcher-bond brick string courses span the façade and are located beneath the first and second story window openings. A molded string course is located above the second story window openings. A sloping roof caps the dwelling and is fronted along the façade by a molded cornice. The southernmost opening on the façade holds a single-leaf paneled wood door and a one-light wood transom. A stone lintel tops the transom. Cast iron steps and rails provide access to the door. The second story opening holds a 1/1, double-hung, vinyl-sash window. A three-sided, canted bay window projects from the northernmost bay of the façade and rises the full height of the dwelling. The bay has the same material treatment as the main block and is original. Fenestration consists of 1/1, double-hung, vinyl-sash windows. All window openings on the façade have concrete sills and stone lintels.

A two-story ell extends from the northernmost bay of the rear (west) elevation and is original to the main block. The ell is constructed of five-course, American-bond brick and is set on a solid brick foundation. A sloping roof caps the ell. Visible fenestration consists of 1/1, double-hung, vinyl-sash windows and a single-leaf door with a one-light wood transom. All openings feature two-course, rowlock brick segmental arches.

Site Notes:

January 2010: This dwelling is located on the west side of 4th Street, N.E. and is set back approximately five feet from the brick sidewalk. The dwelling is adjacent to 614 and 618 4th Street, N.E. The small front yard is planted with foundation plantings and is enclosed by a milled point metal fence. A concrete walkway leads from the primary entrance of the dwelling and ends at the sidewalk. The rear yard is bounded by wood fencing and an alley is located west of the dwelling.

## NOTABLE FEATURES DATA

Component	Feature
-----------	---------

## EXTERIOR MATERIALS DATA

Roof Component	Material	Color	Treatment	Source
<b>Sloped</b>	<b>Not Visible</b>		<b>Not Visible</b>	
Wall Component	Material	Color	Treatment	Source
<b>Facade</b>	<b>Pressed Brick</b>		<b>Stretcher Bond</b>	
Structure Component	Material	Feature		Source
<b>Foundation</b>	<b>Brick</b>			
<b>Walls</b>	<b>Brick</b>			

Materials Notes:

## WINDOW/DOOR/INTERIOR DATA

Window Location	Aperture Shape	Type	Lights	Material
<b>2 Flr Windows</b>	<b>Rectangular</b>	<b>Dbl-Hung</b>	<b>1/1</b>	<b>Vinyl</b>
<b>Bay Windows</b>	<b>Rectangular</b>	<b>Dbl-Hung</b>	<b>1/1</b>	<b>Vinyl</b>
Door Location	Aperture Shape	Type	Panels	Material
<b>Main Door</b>	<b>Rectangular</b>	<b>Single</b>	<b>Paneled</b>	<b>Wood</b>

Notable Interior Plan(s)

Notable Interior Feature(s)

Interior Notes:



## PLAN/SURVEY/DESIGNATION DATA

---

Neighborhood: **Capitol Hill**

Historic District(s)

---

Subdivision:

Ward/ANC:

Zoning:

Contributing:

Designation Event(s)

---

Survey(s)

---

Level(s) of Investigation

---

**Capitol Hill F & G Streets (2010)**

**Permit Research**

**Reconnaissance Survey**

## PHOTOS - DIGITIZED

---

Caption:

Path: **X:\SD Databases\F&G  
Street\Database\Pictures\Square 0778\  
File: 616\_4th\_Street\_NE\_facade\_looking\_NW.JPG**  
Date:: Photog:  
Code:: R: Fr:



Caption:

Path: **X:\SD Databases\F&G  
Street\Database\Pictures\Square 0778\  
File: 616\_4th\_Street\_NE\_facade\_looking\_W.JPG**  
Date:: Photog:  
Code:: R: Fr:



Caption:

Path: **X:\SD Databases\F&G  
Street\Database\Pictures\Square 0778\  
File: 616\_4th\_Street\_NE\_garage\_looking\_SE.JPG**  
Date:: Photog:  
Code:: R: Fr:




Caption:

Path: X:\SD Databases\F&G  
Street\Database\Pictures\Square 0778\  
File: 616\_4th\_Street\_NE\_rear\_looking\_E.JPG

Date:: Photog:

Code:: R: Fr:



---

### PHOTOS - B/W OR NON-DIGITIZED

Photo Code	Roll	Frame(s)	Date	Photographer	Caption
------------	------	----------	------	--------------	---------

---

---

### MISCELLANEOUS NOTES DATA

Notes:

---

### PERMIT DATA

Permit Issue Date	Number	Type	Remarks
-------------------	--------	------	---------

---

11/30/1904	1225	Build	
------------	------	-------	--

Permit Notes:

---

### BIBLIOGRAPHIC DATA

---

### SIGNIFICANCE DATA

Study Unit

Code	Criteria
------	----------

---

---

### DATA PROCESSING EVENTS DATA

# Resource All Data Report

ID Number: 0778-0076

## BASICS DATA

ID Number: **0778-0076** Year Built: **1892** Data Source: **Permit**

Number	Extended	Street	Quad Type of Address
<b>609</b>	<b>-609B</b>	<b>3rd Street</b>	<b>NE Current</b>
<b>609</b>		<b>3rd Street</b>	<b>NE Original</b>

Name(s)	Type of Name
<b>Rowhouse, 609 3rd Street, N.E.</b>	<b>Common</b>

TaxCode1	TaxCode2	TaxCode3	Type	Explain
<b>0778/0076</b>			<b>Square/Lot</b>	<b>Current</b>

## STATUS/PURPOSE/USE DATA

Resource Type: **Building** Status Current: **Extant**  
Desig. Status: **Historic** Quality:  
Purpose: **Rowhouse** Condition: **Good**

Function/Use	Start	Source	Stop	Source	Explain
<b>Residential (Single-Family)</b>	<b>1892</b>	<b>Permit</b>			<b>Original</b>
<b>Residential (Multi-Family)</b>					<b>Current</b>

## CONSTRUCTION DATA

Construction Event	Start	Source	Stop	Source	Cost Source
<b>Orig Construction</b>	<b>1892</b>	<b>Permit</b>			<b>2833 Permit</b>

Construction Event	Association	Associated Name
<b>Orig Construction</b>	<b>Builder</b>	<b>Crawford, W.T.</b>
<b>Orig Construction</b>	<b>Owner</b>	<b>Brown, E.H.</b>

Construction Notes:

**One of three rowhouses constructed from the same permit (#2163).**

## PEOPLE/EVENTS DATA

Racial Segregation Status:

## SETTING/SHAPE/SIZE DATA

Surroundings: **Urban**  
Streetscape: **Intact**  
Relate to Othr Bldgs: **Row (1 of 3)**  
Relate to Street: **Face on Setback Line**  
Massing: **Row Building/Rectangular Bay**  
Footprint: **L-Shaped**

Number Stories: **2 plus basement**

Bays Wide: **2**

Height:

Width: **18**

Depth/Length: **35**

SqFt:

Volume:

Lot Width

Lot Depth/Length:

Lot SqFt:

Acreage:

Has Driveway: ☐

Cross Reference Notes:

Outbuilding Type

Contributing Status

Outbuilding Notes:

## STYLE/EXTERIOR DATA

Architectural Style(s)

Queen Anne

Exterior & Architectural Notes:

January 2010: Constructed in 1892 by W.T. Crawford, this two-story, two-bay Queen Anne-style rowhouse is one of three rowhouses constructed from the same permit (#2163). The dwelling is constructed of brick and is set on a solid stone and concrete raised foundation. The façade (west elevation) is faced with stretcher-bond brick. A sloping roof caps the dwelling and is fronted along the façade by a molded metal cornice. Additional string courses, composed of pearl molding, dentil molding, nebule molding, and egg-and-dart molding, span the façade and are located beneath the cornice. A molded watertable is located above the foundation and brick sill courses travel across the façade beneath the first and second story window openings. The northernmost bay of the foundation is pierced by a single-leaf door. The northernmost bay of the first story holds a single-leaf paneled metal door with lights and a one-light transom. A stone lintel tops the transom. Metal stairs with hand rails provide access to the primary entrance. The second story opening holds a fixed one-light vinyl window. A three-sided, rectangular bay extends from the southernmost bay of the façade and rises the full height of the dwelling. The bay has the material treatment of the façade and features chamfered corners with brick corbelling. Circular molding is sited between the first and second stories of the central openings. The bay is fenestrated with fixed one-light vinyl windows. All windows on the façade have concrete sills and stone lintels. The rear (east) elevation is fenestrated with 1/1, double-hung, vinyl-sash windows, which feature two-course, rowlock brick segmental arches.

A two-story ell extends from the northernmost bay of the rear elevation and is original. The ell is constructed of irregular-coursed, American-bond brick and is set on a solid foundation. A sloping roof caps the ell. An exterior brick chimney rises from the rear elevation. Visible fenestration consists of 1/1, double-hung, vinyl-sash windows and single-leaf wood-frame glass doors with one-light transoms. All openings have two-course, rowlock brick segmental arches and the windows also are complemented by concrete sills. A wood deck extends from the rear elevation of the ell and is encircled by square wood balusters.

Site Notes:

January 2010: This rowhouse is located on the east side of 3rd Street, N.E. and is set back approximately five feet from the brick sidewalk. The dwelling is adjacent to 607 and 611-611B 3rd Street, N.E. The front yard is landscaped with small trees and is bounded by a bow and picket metal fence. A brick walkway leads from the primary entrance and ends at the sidewalk. The rear yard is encircled by wood fencing. An alley is located east of the dwelling.

## NOTABLE FEATURES DATA

Component	Feature
-----------	---------

## EXTERIOR MATERIALS DATA

Roof Component	Material	Color	Treatment	Source
<b>Sloped</b>	<b>Not Visible</b>		<b>Not Visible</b>	
Wall Component	Material	Color	Treatment	Source
<b>Facade</b>	<b>Brick</b>		<b>Stretcher Bond</b>	
Structure Component	Material	Feature		Source
<b>Foundation</b>	<b>Brick &amp; Concrete</b>			
<b>Walls</b>	<b>Brick</b>			

Materials Notes:

## WINDOW/DOOR/INTERIOR DATA

Window Location	Aperture Shape	Type	Lights	Material
<b>2 Flr Windows</b>	<b>Rectangular</b>	<b>Fixed</b>	<b>1-light</b>	<b>Vinyl</b>
<b>Bay Windows</b>	<b>Rectangular</b>	<b>Fixed</b>	<b>1-light</b>	<b>Vinyl</b>
Door Location	Aperture Shape	Type	Panels	Material
<b>Basement</b>	<b>Rectangular</b>	<b>Single</b>		<b>Unknown</b>
<b>Main Door</b>	<b>Rectangular</b>	<b>Single</b>	<b>Paneled</b>	<b>Metal/Glas</b>

Notable Interior Plan(s)

Notable Interior Feature(s)

Interior Notes:

--

### PLAN/SURVEY/DESIGNATION DATA

Neighborhood: **Capitol Hill**

Historic District(s)

Subdivision:

Ward/ANC:

Zoning:

Contributing:

Designation Event(s)

Survey(s)

Level(s) of Investigation

**Capitol Hill F & G Streets (2010)**

**Permit Research  
Reconnaissance Survey**

### PHOTOS - DIGITIZED

Caption:

Path: **X:\SD Databases\F&G  
Street\Database\Pictures\Square 0778\  
File: 609-  
609B\_3rd\_Street\_NE\_entrance\_looking\_NE.jp  
g**



Date:: Photog:  
Code:: R: Fr:

Caption:


Path: **X:\SD Databases\F&G  
Street\Database\Pictures\Square 0778\  
File: 609-  
609B\_3rd\_Street\_NE\_facade\_looking\_SE.jpg**



Date:: Photog:  
Code:: R: Fr:

Caption:

Path: **X:\SD Databases\F&G  
Street\Database\Pictures\Square 0778\  
File: 609-609B\_3rd\_Street\_NE\_rear\_looking\_W.jpg**



Date:: Photog:  
Code:: R: Fr:

### PHOTOS - B/W OR NON-DIGITIZED

Photo Code	Roll	Frame(s)	Date	Photographer	Caption
------------	------	----------	------	--------------	---------

### MISCELLANEOUS NOTES DATA

---

Notes:

--

### PERMIT DATA

---

Permit Issue Date	Number	Type	Remarks
04/27/1892	2163	Build	

Permit Notes:

--

### BIBLIOGRAPHIC DATA

---

### SIGNIFICANCE DATA

---

Study Unit

--

Code	Criteria
------	----------

--

### DATA PROCESSING EVENTS DATA

---

# Resource All Data Report

ID Number: 0778-0077

## BASICS DATA

ID Number: **0778-0077** Year Built: **1892** Data Source: **Permit**

Number	Extended	Street	Quad Type of Address
<b>611</b>	<b>-611B</b>	<b>3rd Street</b>	<b>NE Current</b>
<b>611</b>		<b>3rd Street</b>	<b>NE Original</b>

Name(s)	Type of Name
<b>Rowhouse, 611 3rd Street, N.E.</b>	<b>Common</b>

TaxCode1	TaxCode2	TaxCode3	Type	Explain
<b>0778/0077</b>			<b>Square/Lot</b>	<b>Current</b>

## STATUS/PURPOSE/USE DATA

Resource Type: **Building** Status Current: **Extant**  
Desig. Status: **Historic** Quality:  
Purpose: **Rowhouse** Condition: **Good**

Function/Use	Start	Source	Stop	Source	Explain
<b>Residential (Single-Family)</b>	<b>1892</b>	<b>Permit</b>			<b>Original</b>
<b>Residential (Multi-Family)</b>					<b>Current</b>

## CONSTRUCTION DATA

Construction Event	Start	Source	Stop	Source	Cost Source
<b>Orig Construction</b>	<b>1892</b>	<b>Permit</b>			<b>2833 Permit</b>

Construction Event	Association	Associated Name
<b>Orig Construction</b>	<b>Builder</b>	<b>Crawford, W.T.</b>
<b>Orig Construction</b>	<b>Owner</b>	<b>Brown, E.H.</b>

Construction Notes:

**One of three rowhouses constructed from the same permit (#2163).**

## PEOPLE/EVENTS DATA

Racial Segregation Status:

## SETTING/SHAPE/SIZE DATA

Surroundings: **Urban**  
Streetscape: **Intact**  
Relate to Othr Bldgs: **Row (1 of 3)**  
Relate to Street: **Face on Setback Line**  
Massing: **Row Building/Rectangular Bay**  
Footprint: **L-Shaped**

Cross Reference Notes:

Number Stories: **2 plus basement**  
Bays Wide: **2**  
Height:  
Width: **18**  
Depth/Length: **35**

Outbuilding Type	Contributing Status
------------------	---------------------

SqFt:

Volume:

Lot Width

Lot Depth/Length:

Lot SqFt:

Acreage:

Has Driveway: ☐

Outbuilding Notes:

## STYLE/EXTERIOR DATA

Architectural Style(s)

Queen Anne

Exterior & Architectural Notes:

January 2010: Constructed in 1892 by W.T. Crawford, this two-story, two-bay Queen Anne-style rowhouse is one of three rowhouses constructed from the same permit (#2163). The dwelling is constructed of brick and is set on a solid stone and concrete raised foundation. The façade (west elevation) is faced with stretcher-bond brick. A sloping roof caps the dwelling and is fronted along the façade by a molded metal cornice. Additional string courses, composed of pearl molding, dentil molding, nebule molding, and egg-and-dart molding, span the façade and are located beneath the cornice. A molded watertable is located above the foundation and brick sill courses travel across the façade beneath the first and second story window openings. The northernmost bay of the foundation is pierced by a single-leaf paneled metal door with leaded lights. The northernmost bay of the first story holds a single-leaf paneled metal door with an oval light and a one-light transom. A stone lintel tops the transom. Metal stairs with hand rails provide access to the primary entrance. The second story opening holds a double-hung, vinyl-sash window. A three-sided, rectangular bay extends from the southernmost bay of the façade and rises the full height of the dwelling. The bay has the material treatment of the façade and features chamfered corners with brick corbelling. Circular molding is sited between the first and second stories of the central openings. The bay is fenestrated with single and paired 1/1, double-hung, vinyl-sash windows. All windows on the façade have concrete sills and stone lintels. The rear (east) elevation is fenestrated with 1/1, double-hung, vinyl-sash windows, which feature concrete sills and two-course, rowlock brick segmental arches.

A two-story ell extends from the northernmost bay of the rear elevation and is original. The ell is constructed of irregular-coursed, American-bond brick and is set on a solid foundation. A sloping roof caps the ell. An exterior-rear brick chimney rises from the rear elevation and has a plain cap. Visible fenestration consists of 1/1, double-hung, vinyl-sash windows, which have concrete sills and two-course, rowlock brick segmental arches.

Site Notes:

January 2010: This rowhouse is located on the east side of 3rd Street, N.E. and is set back approximately five feet from the brick sidewalk. The dwelling is adjacent to 613 and 615 3rd Street, N.E. The front yard is landscaped with mature shrubs and is bounded by a hairpin and picket metal fence. A concrete walkway leads from the primary entrance of the dwelling and ends at the sidewalk. The rear yard is bounded by wood fencing. An alley is located east of the dwelling.

## NOTABLE FEATURES DATA

Component	Feature
-----------	---------

## EXTERIOR MATERIALS DATA

Roof Component	Material	Color	Treatment	Source
Sloped	Not Visible		Not Visible	
Wall Component	Material	Color	Treatment	Source
Facade	Brick		Stretcher Bond	
Structure Component	Material	Feature		Source
Foundation	Brick & Concrete			
Walls	Brick			

Materials Notes:

## WINDOW/DOOR/INTERIOR DATA

Window Location	Aperture Shape	Type	Lights	Material
2 Flr Windows	Rectangular	Dbl-Hung	Unknown	Vinyl
Bay Windows	Rectangular	Dbl-Hung	1/1	Vinyl
Bay Windows	Rectangular	Dbl-Hung	1/1 Double	Vinyl
Door Location	Aperture Shape	Type	Panels	Material
Basement	Rectangular	Single	Paneled	Metal/Glas
Main Door	Rectangular	Single	Paneled	Metal/Glas

Notable Interior Plan(s)

Notable Interior Feature(s)



Interior Notes:

## PLAN/SURVEY/DESIGNATION DATA

Neighborhood: **Capitol Hill**

Historic District(s)

Subdivision:

Ward/ANC:

Zoning:

Designation Event(s)

Contributing:

Survey(s)

Level(s) of Investigation

**Capitol Hill F & G Streets (2010)**

**Permit Research**

**Reconnaissance Survey**

## PHOTOS - DIGITIZED

Caption:

Path: **X:\SD Databases\F&G**

**Street\Database\Pictures\Square 0778\**

File: **611-611B\_3rd\_Street\_NE\_rear\_looking\_W.jpg**

Date:: Photog:

Code:: R: Fr:



Caption:

Path: **X:\SD Databases\F&G**

**Street\Database\Pictures\Square 0778\**

File: **611\_3rd\_Street\_NE\_facade\_looking\_E.JPG**

Date:: Photog:

Code:: R: Fr:



Caption:

Path: **X:\SD Databases\F&G**

**Street\Database\Pictures\Square 0778\**

File: **611\_3rd\_Street\_NE\_facade\_looking\_SE.JPG**

Date:: Photog:

Code:: R: Fr:



## PHOTOS - B/W OR NON-DIGITIZED

Photo Code	Roll	Frame(s)	Date	Photographer	Caption
------------	------	----------	------	--------------	---------

## MISCELLANEOUS NOTES DATA

Notes:

#### PERMIT DATA

Permit Issue Date	Number	Type	Remarks
04/27/1892	2163	Build	

Permit Notes:

#### BIBLIOGRAPHIC DATA

#### SIGNIFICANCE DATA

Study Unit

Code                      Criteria

#### DATA PROCESSING EVENTS DATA

# Resource All Data Report

ID Number: 0778-0077

## BASICS DATA

ID Number: **0778-0077** Year Built: **1892** Data Source: **Permit**

Number	Extended	Street	Quad Type of Address
<b>611</b>	<b>-611B</b>	<b>3rd Street</b>	<b>NE Current</b>
<b>611</b>		<b>3rd Street</b>	<b>NE Original</b>

Name(s)	Type of Name
<b>Rowhouse, 611 3rd Street, N.E.</b>	<b>Common</b>

TaxCode1	TaxCode2	TaxCode3	Type	Explain
<b>0778/0077</b>			<b>Square/Lot</b>	<b>Current</b>

## STATUS/PURPOSE/USE DATA

Resource Type: **Building** Status Current: **Extant**  
Desig. Status: **Historic** Quality:  
Purpose: **Rowhouse** Condition: **Good**

Function/Use	Start	Source	Stop	Source	Explain
<b>Residential (Single-Family)</b>	<b>1892</b>	<b>Permit</b>			<b>Original</b>
<b>Residential (Multi-Family)</b>					<b>Current</b>

## CONSTRUCTION DATA

Construction Event	Start	Source	Stop	Source	Cost Source
<b>Orig Construction</b>	<b>1892</b>	<b>Permit</b>			<b>2833 Permit</b>

Construction Event	Association	Associated Name
<b>Orig Construction</b>	<b>Builder</b>	<b>Crawford, W.T.</b>
<b>Orig Construction</b>	<b>Owner</b>	<b>Brown, E.H.</b>

Construction Notes:

**One of three rowhouses constructed from the same permit (#2163).**

## PEOPLE/EVENTS DATA

Racial Segregation Status:

## SETTING/SHAPE/SIZE DATA

Surroundings: **Urban**  
Streetscape: **Intact**  
Relate to Othr Bldgs: **Row (1 of 3)**  
Relate to Street: **Face on Setback Line**  
Massing: **Row Building/Rectangular Bay**  
Footprint: **L-Shaped**

Number Stories: **2 plus basement**

Bays Wide: **2**

Height:

Width: **18**

Depth/Length: **35**

SqFt:

Volume:

Lot Width

Lot Depth/Length:

Lot SqFt:

Acreage:

Has Driveway: ☐

Cross Reference Notes:

Outbuilding Type	Contributing Status
------------------	---------------------

Outbuilding Notes:

## STYLE/EXTERIOR DATA

Architectural Style(s)

Queen Anne

Exterior & Architectural Notes:

January 2010: Constructed in 1892 by W.T. Crawford, this two-story, two-bay Queen Anne-style rowhouse is one of three rowhouses constructed from the same permit (#2163). The dwelling is constructed of brick and is set on a solid stone and concrete raised foundation. The façade (west elevation) is faced with stretcher-bond brick. A sloping roof caps the dwelling and is fronted along the façade by a molded metal cornice. Additional string courses, composed of pearl molding, dentil molding, nebule molding, and egg-and-dart molding, span the façade and are located beneath the cornice. A molded watertable is located above the foundation and brick sill courses travel across the façade beneath the first and second story window openings. The northernmost bay of the foundation is pierced by a single-leaf paneled metal door with leaded lights. The northernmost bay of the first story holds a single-leaf paneled metal door with an oval light and a one-light transom. A stone lintel tops the transom. Metal stairs with hand rails provide access to the primary entrance. The second story opening holds a double-hung, vinyl-sash window. A three-sided, rectangular bay extends from the southernmost bay of the façade and rises the full height of the dwelling. The bay has the material treatment of the façade and features chamfered corners with brick corbelling. Circular molding is sited between the first and second stories of the central openings. The bay is fenestrated with single and paired 1/1, double-hung, vinyl-sash windows. All windows on the façade have concrete sills and stone lintels. The rear (east) elevation is fenestrated with 1/1, double-hung, vinyl-sash windows, which feature concrete sills and two-course, rowlock brick segmental arches.

A two-story ell extends from the northernmost bay of the rear elevation and is original. The ell is constructed of irregular-coursed, American-bond brick and is set on a solid foundation. A sloping roof caps the ell. An exterior-rear brick chimney rises from the rear elevation and has a plain cap. Visible fenestration consists of 1/1, double-hung, vinyl-sash windows, which have concrete sills and two-course, rowlock brick segmental arches.

Site Notes:

January 2010: This rowhouse is located on the east side of 3rd Street, N.E. and is set back approximately five feet from the brick sidewalk. The dwelling is adjacent to 613 and 615 3rd Street, N.E. The front yard is landscaped with mature shrubs and is bounded by a hairpin and picket metal fence. A concrete walkway leads from the primary entrance of the dwelling and ends at the sidewalk. The rear yard is bounded by wood fencing. An alley is located east of the dwelling.

## NOTABLE FEATURES DATA

Component	Feature
-----------	---------

## EXTERIOR MATERIALS DATA

Roof Component	Material	Color	Treatment	Source
<b>Sloped</b>	<b>Not Visible</b>		<b>Not Visible</b>	
Wall Component	Material	Color	Treatment	Source
<b>Facade</b>	<b>Brick</b>		<b>Stretcher Bond</b>	
Structure Component	Material	Feature		Source
<b>Foundation</b>	<b>Brick &amp; Concrete</b>			
<b>Walls</b>	<b>Brick</b>			

Materials Notes:

## WINDOW/DOOR/INTERIOR DATA

Window Location	Aperture Shape	Type	Lights	Material
<b>2 Flr Windows</b>	<b>Rectangular</b>	<b>Dbl-Hung</b>	<b>Unknown</b>	<b>Vinyl</b>
<b>Bay Windows</b>	<b>Rectangular</b>	<b>Dbl-Hung</b>	<b>1/1</b>	<b>Vinyl</b>
<b>Bay Windows</b>	<b>Rectangular</b>	<b>Dbl-Hung</b>	<b>1/1 Double</b>	<b>Vinyl</b>
Door Location	Aperture Shape	Type	Panels	Material
<b>Basement</b>	<b>Rectangular</b>	<b>Single</b>	<b>Paneled</b>	<b>Metal/Glas</b>
<b>Main Door</b>	<b>Rectangular</b>	<b>Single</b>	<b>Paneled</b>	<b>Metal/Glas</b>

Notable Interior Plan(s)

Notable Interior Feature(s)

Interior Notes:

## PLAN/SURVEY/DESIGNATION DATA

Neighborhood: **Capitol Hill**

Historic District(s)

Subdivision:

Ward/ANC:

Zoning:

Designation Event(s)

Contributing:

Survey(s)

Level(s) of Investigation

**Capitol Hill F & G Streets (2010)**

**Permit Research**

**Reconnaissance Survey**

## PHOTOS - DIGITIZED

Caption:

Path: **X:\SD Databases\F&G**

**Street\Database\Pictures\Square 0778\**

File: **611-611B\_3rd\_Street\_NE\_rear\_looking\_W.jpg**

Date:: Photog:

Code:: R: Fr:



Caption:

Path: **X:\SD Databases\F&G**

**Street\Database\Pictures\Square 0778\**

File: **611\_3rd\_Street\_NE\_facade\_looking\_E.JPG**

Date:: Photog:

Code:: R: Fr:



Caption:

Path: **X:\SD Databases\F&G**

**Street\Database\Pictures\Square 0778\**

File: **611\_3rd\_Street\_NE\_facade\_looking\_SE.JPG**

Date:: Photog:

Code:: R: Fr:



## PHOTOS - B/W OR NON-DIGITIZED

Photo Code	Roll	Frame(s)	Date	Photographer	Caption
------------	------	----------	------	--------------	---------

## MISCELLANEOUS NOTES DATA

Notes:

#### PERMIT DATA

Permit Issue Date	Number	Type	Remarks
04/27/1892	2163	Build	

Permit Notes:

#### BIBLIOGRAPHIC DATA

#### SIGNIFICANCE DATA

Study Unit

Code                      Criteria

#### DATA PROCESSING EVENTS DATA

# Resource All Data Report

ID Number: 0778-0078

## BASICS DATA

ID Number: **0778-0078** Year Built: **1892** Data Source: **Permit**

Number	Extended	Street	Quad Type of Address
<b>613</b>	<b>-613A</b>	<b>3rd Street</b>	<b>NE Current</b>
<b>613</b>		<b>3rd Street</b>	<b>NE Original</b>

Name(s)	Type of Name
<b>Rowhouse, 613 3rd Street, N.E.</b>	<b>Common</b>

TaxCode1	TaxCode2	TaxCode3	Type	Explain
<b>0778/0078</b>			<b>Square/Lot</b>	<b>Current</b>

## STATUS/PURPOSE/USE DATA

Resource Type: **Building** Status Current: **Extant**  
Desig. Status: **Historic** Quality:  
Purpose: **Rowhouse** Condition: **Good**

Function/Use	Start	Source	Stop	Source	Explain
<b>Residential (Single-Family)</b>	<b>1892</b>	<b>Permit</b>			<b>Original</b>
<b>Residential (Multi-Family)</b>					<b>Current</b>

## CONSTRUCTION DATA

Construction Event	Start	Source	Stop	Source	Cost Source
<b>Orig Construction</b>	<b>1892</b>	<b>Permit</b>			<b>2833 Permit</b>

Construction Event	Association	Associated Name
<b>Crawford, W.T.</b>	<b>Builder</b>	<b>Crawford, W.T.</b>
<b>Orig Construction</b>	<b>Owner</b>	<b>Brown, E.H.</b>

Construction Notes:

**One of three rowhouses constructed from the same permit (#2163).**

## PEOPLE/EVENTS DATA

Racial Segregation Status:

## SETTING/SHAPE/SIZE DATA

Surroundings: **Urban**  
Streetscape: **Intact**  
Relate to Othr Bldgs: **Row (1 of 3)**  
Relate to Street: **Face on Setback Line**  
Massing: **Row Building/Rectangular Bay**  
Footprint: **L-Shaped**

Number Stories: **2 plus basement**

Bays Wide: **2**

Height:

Width: **18**

Depth/Length: **35**

SqFt:

Volume:

Lot Width

Lot Depth/Length:

Lot SqFt:

Acreage:

Has Driveway: ☐

Cross Reference Notes:

Outbuilding Type

Contributing Status

Outbuilding Notes:

## STYLE/EXTERIOR DATA

Architectural Style(s)

Queen Anne

Exterior & Architectural Notes:

January 2010: Constructed in 1892 by W.T. Crawford, this two-story, two-bay Queen Anne-style rowhouse is one of three rowhouses constructed from the same permit (#2163). The dwelling is constructed of brick and is set on a solid brick and concrete raised foundation. The façade (west elevation) is faced with stretcher-bond brick. A sloping roof caps the dwelling and is fronted along the façade by a molded metal cornice. Additional string courses, composed of pearl molding, dentil molding, nebule molding, and egg-and-dart molding, span the façade and are located beneath the cornice. A molded watertable is located above the foundation and brick sill courses travel across the façade beneath the first and second story window openings. The northernmost bay of the foundation is pierced by a single-leaf door. The northernmost bay of the first story holds a single-leaf paneled wood door with an oval light and a one-light transom. A stone lintel tops the transom. Cast iron stairs with hand rails provide access to the primary entrance. The second story opening holds a 1/1, double-hung, metal-sash window. A three-sided, rectangular bay extends from the southernmost bay of the façade and rises the full height of the dwelling. The bay has the material treatment of the façade and features chamfered corners with brick corbelling. Circular molding is sited between the first and second stories of the central openings. The bay is fenestrated with single and paired 1/1, double-hung, metal-sash windows. All windows on the façade have concrete sills and stone lintels. The rear (east) elevation is fenestrated with 1/1, double-hung, metal-sash windows, which feature concrete sills and two-course, rowlock brick segmental arches.

A two-story ell extends from the northernmost bay of the rear elevation and is original. The ell is set on a solid foundation and is capped by a sloping roof. The rear elevation is clad with vinyl siding. An exterior chimney rises from the rear elevation and is clad with vinyl siding. Visible fenestration consists of a 1/1, double-hung, metal-sash window and a single-leaf paneled door with lights and a one-light transom. A wood deck extends from the rear elevation and is set on a square wood post foundation.

Site Notes:

January 2010: This rowhouse is located on the east side of 3rd Street, N.E. and is set back approximately five feet from the brick sidewalk. The dwelling is adjacent to 609-609B and 615 3rd Street, N.E. The front yard is bounded by a metal milled point fence. A brick walkway leads from the primary entrance and ends at the sidewalk. The rear yard is encircled by concrete block walls. An alley is located east of the dwelling.

## NOTABLE FEATURES DATA

Component	Feature
-----------	---------

## EXTERIOR MATERIALS DATA

Roof Component	Material	Color	Treatment	Source
<b>Sloped</b>	<b>Not Visible</b>		<b>Not Visible</b>	
Wall Component	Material	Color	Treatment	Source
<b>Facade</b>	<b>Brick</b>		<b>Stretcher Bond</b>	
Structure Component	Material	Feature		Source
<b>Foundation</b>	<b>Brick &amp; Concrete</b>			
<b>Walls</b>	<b>Brick</b>			

Materials Notes:

## WINDOW/DOOR/INTERIOR DATA

Window Location	Aperture Shape	Type	Lights	Material
<b>2 Flr Windows</b>	<b>Rectangular</b>	<b>Dbl-Hung</b>	<b>1/1</b>	<b>Metal</b>
<b>Bay Windows</b>	<b>Rectangular</b>	<b>Dbl-Hung</b>	<b>1/1</b>	<b>Metal</b>
<b>Bay Windows</b>	<b>Rectangular</b>	<b>Dbl-Hung</b>	<b>1/1 Double</b>	<b>Metal</b>
Door Location	Aperture Shape	Type	Panels	Material
<b>Basement</b>	<b>Rectangular</b>	<b>Single</b>		<b>Unknown</b>
<b>Main Door</b>	<b>Rectangular</b>	<b>Single</b>	<b>Paneled</b>	<b>Wood/Glass</b>

Notable Interior Plan(s)

Notable Interior Feature(s)



Interior Notes:

## PLAN/SURVEY/DESIGNATION DATA

Neighborhood: **Capitol Hill**

Historic District(s)

Subdivision:

Ward/ANC:

Zoning:

Contributing:

Designation Event(s)

Survey(s)

Level(s) of Investigation

**Capitol Hill F & G Streets (2010)**

**Permit Research  
Reconnaissance Survey**

## PHOTOS - DIGITIZED

Caption:

Path: **X:\SD Databases\F&G**

**Street\Database\Pictures\Square 0778\**

File: **613-**


**613A\_3rd\_Street\_NE\_facade\_looking\_NE.jpg**

Date:: Photog:

Code::

R:

Fr:



Caption:

Path: **X:\SD Databases\F&G**

**Street\Database\Pictures\Square 0778\**

File: **613-**

**613A\_3rd\_Street\_NE\_facade\_looking\_SE.jpg**

Date:: Photog:

Code::

R:

Fr:



Caption:

Path: **X:\SD Databases\F&G**

**Street\Database\Pictures\Square 0778\**

File: **613-613A\_3rd\_Street\_NE\_rear\_looking\_W.jpg**

Date:: Photog:

Code::

R:

Fr:



## PHOTOS - B/W OR NON-DIGITIZED

Photo Code	Roll	Frame(s)	Date	Photographer	Caption
------------	------	----------	------	--------------	---------

### MISCELLANEOUS NOTES DATA

---

Notes:

--

### PERMIT DATA

---

Permit Issue Date	Number	Type	Remarks
04/27/1892	2163	Build	

Permit Notes:

--

### BIBLIOGRAPHIC DATA

---

### SIGNIFICANCE DATA

---

Study Unit

Code	Criteria

### DATA PROCESSING EVENTS DATA

---

# Resource All Data Report

ID Number: 0778-0079

## BASICS DATA

ID Number: **0778-0079** Year Built: **1894** Data Source: **Permit**

Number Extended Street Quad Type of Address

**300** **-300.5** **F Street** **NE Current**  
**300** **F Street** **NE Original**

Name(s) Type of Name

**Rowhouse, 300 F Street, N.E.** **Common**

TaxCode1 TaxCode2 TaxCode3 Type Explain

**0778/0079** **Square/Lot** **Current**

## STATUS/PURPOSE/USE DATA

Resource Type: **Building** Status Current: **Extant**

Desig. Status: **Historic** Quality:

Purpose: **Rowhouse** Condition: **Good**

Function/Use Start Source Stop Source Explain

**Residential (Single-Family)** **1894** **Permit** **Original**  
**Dwelling & Store** **Historic**  
**Residential (Multi-Family)** **Current**

## CONSTRUCTION DATA

Construction Event Start Source Stop Source Cost Source

**Rear Addition** **c. 1925** **Site Visit/Map**  
**Orig Construction** **1894** **Permit** **3300 Permit**

Construction Event Association Associated Name

**Orig Construction** **Architect** **Simmons, B. Stanley**  
**Orig Construction** **Builder** **Vaughn, William A.**  
**Orig Construction** **Owner** **Donaldson, R.S.**

Construction Notes:

**One of five rowhouses constructed from the same permit (#1112).**

## PEOPLE/EVENTS DATA

Racial Segregation Status:

## SETTING/SHAPE/SIZE DATA

Surroundings: **Urban**

Streetscape: **Intact**

Relate to Othr Bldgs: **Row Corner (1 of 5)**

Relate to Street: **Face on Setback Line**

Massing: **Row Building/Canted Bay**

Footprint: **Rectangular**

Number Stories: **3**

Bays Wide: **3**

Height:

Width: **15**

Depth/Length: **40**

SqFt:

Volume:

Lot Width

Lot Depth/Length:

Cross Reference Notes:

Outbuilding Type Contributing Status

Outbuilding Notes:

Lot SqFt:

Acreage:

Has Driveway: ☐

## STYLE/EXTERIOR DATA

Architectural Style(s)

**Queen Anne**

Exterior & Architectural Notes:

January 2010: Constructed in 1894 by William A. Vaughn, this three-story, three-bay Queen Anne-style rowhouse is one of five rowhouses constructed from the same permit (#1112). The dwelling is constructed of brick and is set on a solid brick and concrete foundation. The façade (south elevation) is faced with stretcher-bond brick. Molded sill courses span the façade and are located beneath the second and third story openings. The roofing type was not discernible from the public right-of-way. A molded metal cornice and modillions with acanthus molding complement the roof. The first story of the façade is pierced by double-leaf paneled wood doors and a stained glass semi-circular fanlight. Beaded molding divides the doors and fanlight, which is topped by a gauged brick semi-circular arch. The flanking western bay of the door entry holds a 1/1, double-hung, vinyl-sash window and a one-light transom. The opening, which is surmounted by a stone lintel, has been partially infilled with vinyl siding. Additional window openings hold 1/1, double-hung, vinyl-sash windows and are highlighted by gauged brick segmental arches. Canted bays extend from the end bays of the façade and rise the full height of the dwelling. Each bay has the material treatment of the main block. The westernmost bay is capped by a pyramidal roof of rubber shingles. A molded cornice, modillions, and finial, highlight the roof. Reeded frieze boards complement each bay. Fenestration consists of 1/1, double-hung, vinyl-sash windows. All second story windows and the first story windows of the easternmost bay have gauged brick segmental arches. The first story window openings of the westernmost bay have been partially infilled with vinyl siding and are topped by a continuous molded architrave.

Constructed c. 1925, a one-story, one-bay addition extends from the east (side) elevation of the dwelling. The addition is constructed of irregular-coursed, American-bond brick and is set on a solid foundation. A flat roof caps the addition. Visible fenestration consist of paired 1/1, double-hung, vinyl-sash windows with paired one-light transoms and a single-leaf paneled door with one-light. The windows have concrete sills.

Site Notes:

January 2010: This rowhouse is located on the northeast corner of 3rd Street, N.E. and F Street, N.E. The north (rear) elevation of the dwelling is adjacent to 601 F Street, N.E. The grassy front and side yards of the building are landscaped with mature shrubs and are encircled by a low brick retaining wall topped by metal milled point fencing.

## NOTABLE FEATURES DATA

Component	Feature
-----------	---------

## EXTERIOR MATERIALS DATA

Roof Component	Material	Color	Treatment	Source
<b>Bay Roof</b>	<b>Rubberized</b>		<b>Shingled</b>	
<b>Sloped</b>	<b>Not Visible</b>		<b>Not Visible</b>	
Wall Component	Material	Color	Treatment	Source
<b>Facade</b>	<b>Brick</b>		<b>Stretcher Bond</b>	
Structure Component	Material	Feature		Source
<b>Foundation</b>	<b>Brick &amp; Concrete</b>			
<b>Walls</b>	<b>Brick</b>			

Materials Notes:

## WINDOW/DOOR/INTERIOR DATA

Window Location	Aperture Shape	Type	Lights	Material
<b>Bay Windows</b>	<b>Rectangular</b>	<b>Dbl-Hung</b>	<b>1/1</b>	<b>Vinyl</b>
<b>Facade</b>	<b>Rectangular</b>	<b>Dbl-Hung</b>	<b>1/1</b>	<b>Vinyl</b>
Door Location	Aperture Shape	Type	Panels	Material
<b>Main Door</b>	<b>Rectangular</b>	<b>Double</b>	<b>Paneled</b>	<b>Wood</b>

Notable Interior Plan(s)

Notable Interior Feature(s)

Interior Notes:

---

### PLAN/SURVEY/DESIGNATION DATA

Neighborhood: **Capitol Hill**

Historic District(s)

Subdivision:

Ward/ANC:

Zoning:

Designation Event(s)

Contributing:

Survey(s)

Level(s) of Investigation

**Capitol Hill F & G Streets (2010)**

**Permit Research  
Reconnaissance Survey**

---

### PHOTOS - DIGITIZED

Caption:

Path: **X:\SD Databases\F&G  
Street\Database\Pictures\Square 0778\**

File: **300-300.5\_F\_Street-601-  
603\_3rd\_Street\_NE\_rear\_looking\_SW.jpg**

Date:: Photog:

Code:: R: Fr:



Caption:

Path: **X:\SD Databases\F&G  
Street\Database\Pictures\Square 0778\**

File: **300-300.5\_F\_Street\_NE\_corner\_looking\_E.jpg**

Date:: Photog:

Code:: R: Fr:



Caption:

Path: **X:\SD Databases\F&G  
Street\Database\Pictures\Square 0778\**

File: **300-  
300.5\_F\_Street\_NE\_facade\_looking\_NE.jpg**

Date:: Photog:

Code:: R: Fr:



Caption:

Path: X:\SD Databases\F&G  
Street\Database\Pictures\Square 0778\  
File: 300.5\_F\_Street\_NE\_facade\_looking\_NE.jpg

Date:: Photog:

Code:: R: Fr:



Caption:

Path: X:\SD Databases\F&G  
Street\Database\Pictures\Square 0778\  
File: 300\_F\_Street\_NE\_facade\_looking\_NW.jpg

Date:: Photog:

Code:: R: Fr:



#### PHOTOS - B/W OR NON-DIGITIZED

Photo Code	Roll	Frame(s)	Date	Photographer	Caption
------------	------	----------	------	--------------	---------

#### MISCELLANEOUS NOTES DATA

Notes:

--

#### PERMIT DATA

Permit Issue Date	Number	Type	Remarks
02/17/1894	1112	Build	

Permit Notes:

--

#### BIBLIOGRAPHIC DATA

#### SIGNIFICANCE DATA

Study Unit

Code	Criteria
------	----------

#### DATA PROCESSING EVENTS DATA

# Resource All Data Report

ID Number: 0778-0080

## BASICS DATA

ID Number: **0778-0080** Year Built: **1894** Data Source: **Permit**

Number Extended Street Quad Type of Address

**601** **3rd Street** **NE** **Current**

Name(s) Type of Name

**Rowhouse, 601 3rd Street, N.E.** **Common**

TaxCode1 TaxCode2 TaxCode3 Type Explain

**0778/0080** **Square/Lot** **Current**

## STATUS/PURPOSE/USE DATA

Resource Type: **Building** Status Current: **Extant**

Desig. Status: **Historic** Quality:

Purpose: **Rowhouse** Condition: **Good**

Function/Use Start Source Stop Source Explain

**Residential (Single-Family)** **1894** **Permit** **Historic/Current**

## CONSTRUCTION DATA

Construction Event Start Source Stop Source Cost Source

**Orig Construction** **1894** **Permit** **3300 Permit**

Construction Event Association Associated Name

**Orig Construction** **Architect** **Simmons, B. Stanley**

**Orig Construction** **Builder** **Vaughn, William A.**

**Orig Construction** **Owner** **Donaldson, R.S.**

Construction Notes:

**One of five rowhouses constructed from the same permit (#1112).**

## PEOPLE/EVENTS DATA

Racial Segregation Status:

## SETTING/SHAPE/SIZE DATA

Surroundings: **Urban**

Streetscape: **Intact**

Relate to Othr Bldgs: **Row (1 of 5)**

Relate to Street: **Face on Setback Line**

Massing: **Row Building/Canted Bay**

Footprint: **Rectangular**

Number Stories: **3**

Bays Wide: **2**

Height:

Width: **15**

Depth/Length: **40**

SqFt:

Volume:

Lot Width

Lot Depth/Length:

Lot SqFt:

Acreage:

Has Driveway: ☐

Cross Reference Notes:

Outbuilding Type Contributing Status

Outbuilding Notes:

## STYLE/EXTERIOR DATA

Architectural Style(s)

**Queen Anne**

Exterior & Architectural Notes:

January 2010: Constructed in 1894 by William A. Vaughn, this three-story, two-bay Queen Anne-style rowhouse is one of five rowhouses constructed from the same permit (#1112). The dwelling is constructed of brick and is set on a solid brick and concrete foundation. The façade (west elevation) is faced with stretcher-bond brick. The foundation is faced with stone. Molded sill courses span the façade and are located beneath the first, second, and third story openings. A sloping roof caps the dwelling and is fronted along the façade by a gabled parapet constructed of brick. The gable features egg-and dart molding and is flanked by engaged posts. The southernmost bay of the façade holds a single-leaf wood door with a diamond-light and a one-light transom. A stone lintel surmounts the transom. Cast iron steps and railings provide access to the primary entrance. The second story opening contains a 1/1, double-hung, vinyl-sash window, which has a gauged brick segmental arch. The upper gable end is pierced by paired 1/1, double-hung, vinyl-sash windows. Its original brick arch has been removed. A three-sided, canted bay rises two stories and extends from the northernmost bay of the façade. The bay has the material treatment of the main block and is capped by a flat roof. A molded metal cornice with dentil molding and a reeded cornice complement the flat roof. Fenestration consists of 1/1, double-hung, vinyl-sash windows. All first story windows have gauged brick segmental arches. The rear (east) elevation is fenestrated with 1/1, double-hung, vinyl-sash windows and a single-leaf door. All openings have two-course, rowlock brick segmental arches and the windows also have concrete sills.

Site Notes:

January 2010: This rowhouse is located on the east side of 3rd Street, N.E. and is set back approximately five feet from the brick sidewalk. The dwelling is adjacent to 300 F Street, N.E. and 603 3rd Street, N.E. The grassy front yard is bounded by a milled point metal fence and is landscaped with mature shrubs. A concrete walkway leads from the primary entrance and ends at the brick sidewalk.

## NOTABLE FEATURES DATA

Component	Feature
-----------	---------

## EXTERIOR MATERIALS DATA

Roof Component	Material	Color	Treatment	Source
<b>Bay Roof</b>	<b>Not Visible</b>		<b>Not Visible</b>	
<b>Sloped</b>	<b>Not Visible</b>		<b>Not Visible</b>	
Wall Component	Material	Color	Treatment	Source
<b>Facade</b>	<b>Brick</b>		<b>Stretcher Bond</b>	
Structure Component	Material	Feature		Source
<b>Foundation</b>	<b>Brick &amp; Concrete</b>			
<b>Walls</b>	<b>Brick</b>			

Materials Notes:

--

## WINDOW/DOOR/INTERIOR DATA

Window Location	Aperture Shape	Type	Lights	Material
<b>Bay Windows</b>	<b>Rectangular</b>	<b>Dbl-Hung</b>	<b>1/1</b>	<b>Vinyl</b>
<b>Facade</b>	<b>Rectangular</b>	<b>Dbl-Hung</b>	<b>1/1</b>	<b>Vinyl</b>
<b>Facade</b>	<b>Rectangular</b>	<b>Dbl-Hung</b>	<b>1/1 Double</b>	<b>Vinyl</b>
Door Location	Aperture Shape	Type	Panels	Material
<b>Main Door</b>	<b>Rectangular</b>	<b>Single</b>		<b>Wood/Glass</b>

Notable Interior Plan(s)

Notable Interior Feature(s)

Interior Notes:

--



## PLAN/SURVEY/DESIGNATION DATA

Neighborhood: **Capitol Hill**

Historic District(s)

Subdivision:

Ward/ANC:

Zoning:

Designation Event(s)

Contributing:

Survey(s)

Level(s) of Investigation

**Capitol Hill F & G Streets (2010)**

**Permit Research**

**Reconnaissance Survey**

## PHOTOS - DIGITIZED

Caption:



Path: **X:\SD Databases\F&G  
Street\Database\Pictures\Square 0778\**

File: **601\_3rd\_Street\_NE\_facade\_looking\_NE.JPG**

Date:: Photog:

Code:: R: Fr:

Caption:



Path: **X:\SD Databases\F&G  
Street\Database\Pictures\Square 0778\**

File: **601\_3rd\_Street\_NE\_facade\_looking\_SE.JPG**

Date:: Photog:

Code:: R: Fr:

Caption:



Path: **X:\SD Databases\F&G  
Street\Database\Pictures\Square 0778\**

File: **601-603\_3rd\_Street\_NE\_rear\_looking\_SW.jpg**

Date:: Photog:

Code:: R: Fr:

## PHOTOS - B/W OR NON-DIGITIZED

Photo Code	Roll	Frame(s)	Date	Photographer	Caption
------------	------	----------	------	--------------	---------

## MISCELLANEOUS NOTES DATA

Notes:

--

## PERMIT DATA

Permit Issue Date	Number	Type	Remarks
02/17/1894	1112	Build	

Permit Notes:

## BIBLIOGRAPHIC DATA

## SIGNIFICANCE DATA

Study Unit

Code	Criteria
------	----------

## DATA PROCESSING EVENTS DATA

# Resource All Data Report

ID Number: 0778-0081

## BASICS DATA

ID Number: **0778-0081** Year Built: **1894** Data Source: **Permit**

Number	Extended	Street	Quad Type of Address
<b>603</b>		<b>3rd Street</b>	<b>NE Current</b>

Name(s)	Type of Name
<b>Rowhouse, 603 3rd Street, N.E.</b>	<b>Common</b>

TaxCode1	TaxCode2	TaxCode3	Type	Explain
<b>0778/0081</b>			<b>Square/Lot</b>	<b>Current</b>

## STATUS/PURPOSE/USE DATA

Resource Type: **Building** Status Current: **Extant**  
Desig. Status: **Historic** Quality:  
Purpose: **Rowhouse** Condition: **Good**

Function/Use	Start	Source	Stop	Source	Explain
<b>Residential (Single-Family)</b>	<b>1894</b>	<b>Permit</b>			<b>Historic/Current</b>

## CONSTRUCTION DATA

Construction Event	Start	Source	Stop	Source	Cost Source
<b>Orig Construction</b>	<b>1894</b>	<b>Permit</b>			<b>3300 Permit</b>

Construction Event	Association	Associated Name
<b>Orig Construction</b>	<b>Architect</b>	<b>Simmons, B. Stanley</b>
<b>Orig Construction</b>	<b>Builder</b>	<b>Vaughn, William A.</b>
<b>Orig Construction</b>	<b>Owner</b>	<b>Donaldson, R.S.</b>

Construction Notes:

**One of five rowhouses constructed from the same permit (#1112).**

## PEOPLE/EVENTS DATA

Racial Segregation Status:

## SETTING/SHAPE/SIZE DATA

Surroundings: **Urban**  
Streetscape: **Intact**  
Relate to Othr Bldgs: **Row (1 of 5)**  
Relate to Street: **Face on Setback Line**  
Massing: **Row Building/Canted Bay**  
Footprint: **Rectangular**

Number Stories: **3**  
Bays Wide: **2**  
Height:  
Width: **15**  
Depth/Length: **40**

SqFt:  
Volume:  
Lot Width

Lot Depth/Length:

Lot SqFt:

Acreage:

Has Driveway: ☐

Cross Reference Notes:

Outbuilding Type	Contributing Status
------------------	---------------------

Outbuilding Notes:

## STYLE/EXTERIOR DATA

Architectural Style(s)

**Queen Anne**

Exterior & Architectural Notes:

January 2010: Constructed in 1894 by William A. Vaughn, this three-story, two-bay Queen Anne-style rowhouse is one of five rowhouses constructed from the same permit (#1112). The dwelling is constructed of brick and is set on a solid brick and concrete foundation. The façade (west elevation) is faced with stretcher-bond brick. The foundation is faced with stone. Molded sill courses span the façade and are located beneath the first, second, and third story openings. A sloping roof caps the dwelling and is fronted along the façade by a parapet clad with vinyl siding. The southernmost bay of the first story holds a single-leaf paneled door and a one-light transom. A stone lintel surmounts the transom. Cast iron steps and railings provide access to the primary entrance. The second and third story openings hold 6/6, double-hung, wood-sash windows and feature gauged brick segmental arches. A three-sided, canted bay extends from the northernmost bay of the façade and rises the full height of the dwelling. The bay shares the material treatment of the main block and is capped by a pyramidal roof covered with slate shingles. A prominent molded cornice with modillions and reeded frieze finish the roof. Fenestration consists of 6/6, double-hung, wood-sash windows. The rear (east) elevation is fenestrated with 1/1 and 6/6, double-hung, wood-sash windows and have rowlock brick sills and two-course, rowlock brick segmental arches. A single-leaf door with a one-light transom pierces the first story of the rear elevation.

Site Notes:

January 2010: This rowhouse is located on the east side of 3rd Street, N.E. and is set back approximately five feet from the brick sidewalk. The dwelling is adjacent to 601 and 605 3rd Street, N.E. The front yard is landscaped with mature shrubs and foundation plantings and is encircled by a metal bow and picket fence. A walkway leads from the primary entrance of the dwelling and ends at the sidewalk. The rear yard is bounded by wood fencing.

## NOTABLE FEATURES DATA

Component	Feature
-----------	---------

## EXTERIOR MATERIALS DATA

Roof Component	Material	Color	Treatment	Source
<b>Bay Roof</b>	<b>Slate</b>		<b>Shingled</b>	
<b>Sloped</b>	<b>Not Visible</b>		<b>Not Visible</b>	
Wall Component	Material	Color	Treatment	Source
<b>Facade</b>	<b>Brick</b>		<b>Stretcher Bond</b>	
Structure Component	Material	Feature		Source
<b>Foundation</b>	<b>Brick &amp; Concrete</b>			
<b>Walls</b>	<b>Brick</b>			

Materials Notes:

## WINDOW/DOOR/INTERIOR DATA

Window Location	Aperture Shape	Type	Lights	Material
<b>Bay Windows</b>	<b>Rectangular</b>	<b>Dbl-Hung</b>	<b>6/6</b>	<b>Wood</b>
<b>Facade</b>	<b>Rectangular</b>	<b>Dbl-Hung</b>	<b>6/6</b>	<b>Wood</b>
Door Location	Aperture Shape	Type	Panels	Material
<b>Main Door</b>	<b>Rectangular</b>	<b>Single</b>	<b>Paneled</b>	<b>Unknown</b>

Notable Interior Plan(s)

Notable Interior Feature(s)

Interior Notes:

## PLAN/SURVEY/DESIGNATION DATA

Neighborhood: **Capitol Hill**

Historic District(s)

Subdivision:  
Ward/ANC:  
Zoning:  
Contributing:

Designation Event(s)

---

Survey(s)

---

**Capitol Hill F & G Streets (2010)**

Level(s) of Investigation

---

**Permit Research  
Reconnaissance Survey**

## PHOTOS - DIGITIZED

---

Caption:

Path: **X:\SD Databases\F&G  
Street\Database\Pictures\Square 0778\  
File: 603\_3rd\_Street\_NE\_facade\_looking\_E.jpg**  
Date:: Photog:  
Code:: R: Fr:



Caption:

Path: **X:\SD Databases\F&G  
Street\Database\Pictures\Square 0778\  
File: 603\_3rd\_Street\_NE\_facade\_looking\_E\_detail.j  
pg**  
Date:: Photog:  
Code:: R: Fr:



Caption:

Path: **X:\SD Databases\F&G  
Street\Database\Pictures\Square 0778\  
File: 603\_3rd\_Street\_NE\_facade\_looking\_NE.jpg**  
Date:: Photog:  
Code:: R: Fr:



Caption:

Path: **X:\SD Databases\F&G  
Street\Database\Pictures\Square 0778\  
File: 603\_3rd\_Street\_NE\_rear\_looking\_SW.jpg**  
Date:: Photog:  
Code:: R: Fr:



## PHOTOS - B/W OR NON-DIGITIZED

---

Photo Code	Roll	Frame(s)	Date	Photographer	Caption
------------	------	----------	------	--------------	---------

---

**MISCELLANEOUS NOTES DATA**

---

Notes:

--

---

**PERMIT DATA**

---

Permit Issue Date	Number	Type	Remarks
02/17/1894	1112	Build	

Permit Notes:

--

---

**BIBLIOGRAPHIC DATA**

---

---

**SIGNIFICANCE DATA**

---

Study Unit

Code	Criteria
------	----------

---

**DATA PROCESSING EVENTS DATA**

---

# Resource All Data Report

ID Number: 0778-0081

## BASICS DATA

ID Number: **0778-0081** Year Built: **1894** Data Source: **Permit**

Number Extended Street Quad Type of Address

**603** **3rd Street** **NE** **Current**

Name(s) Type of Name

**Rowhouse, 603 3rd Street, N.E.** **Common**

TaxCode1 TaxCode2 TaxCode3 Type Explain

**0778/0081** **Square/Lot** **Current**

## STATUS/PURPOSE/USE DATA

Resource Type: **Building** Status Current: **Extant**

Desig. Status: **Historic** Quality:

Purpose: **Rowhouse** Condition: **Good**

Function/Use Start Source Stop Source Explain

**Residential (Single-Family)** **1894** **Permit** **Historic/Current**

## CONSTRUCTION DATA

Construction Event Start Source Stop Source Cost Source

**Orig Construction** **1894** **Permit** **3300 Permit**

Construction Event Association Associated Name

**Orig Construction** **Architect** **Simmons, B. Stanley**

**Orig Construction** **Builder** **Vaughn, William A.**

**Orig Construction** **Owner** **Donaldson, R.S.**

Construction Notes:

**One of five rowhouses constructed from the same permit (#1112).**

## PEOPLE/EVENTS DATA

Racial Segregation Status:

## SETTING/SHAPE/SIZE DATA

Surroundings: **Urban**

Streetscape: **Intact**

Relate to Othr Bldgs: **Row (1 of 5)**

Relate to Street: **Face on Setback Line**

Massing: **Row Building/Canted Bay**

Footprint: **Rectangular**

Number Stories: **3**

Bays Wide: **2**

Height:

Width: **15**

Depth/Length: **40**

SqFt:

Volume:

Lot Width

Lot Depth/Length:

Lot SqFt:

Acreage:

Has Driveway: ☐

Cross Reference Notes:

Outbuilding Type Contributing Status

Outbuilding Notes:

## STYLE/EXTERIOR DATA

Architectural Style(s)

### Queen Anne

Exterior & Architectural Notes:

January 2010: Constructed in 1894 by William A. Vaughn, this three-story, two-bay Queen Anne-style rowhouse is one of five rowhouses constructed from the same permit (#1112). The dwelling is constructed of brick and is set on a solid brick and concrete foundation. The façade (west elevation) is faced with stretcher-bond brick. The foundation is faced with stone. Molded sill courses span the façade and are located beneath the first, second, and third story openings. A sloping roof caps the dwelling and is fronted along the façade by a parapet clad with vinyl siding. The southernmost bay of the first story holds a single-leaf paneled door and a one-light transom. A stone lintel surmounts the transom. Cast iron steps and railings provide access to the primary entrance. The second and third story openings hold 6/6, double-hung, wood-sash windows and feature gauged brick segmental arches. A three-sided, canted bay extends from the northernmost bay of the façade and rises the full height of the dwelling. The bay shares the material treatment of the main block and is capped by a pyramidal roof covered with slate shingles. A prominent molded cornice with modillions and reeded frieze finish the roof. Fenestration consists of 6/6, double-hung, wood-sash windows. The rear (east) elevation is fenestrated with 1/1 and 6/6, double-hung, wood-sash windows and have rowlock brick sills and two-course, rowlock brick segmental arches. A single-leaf door with a one-light transom pierces the first story of the rear elevation.

Site Notes:

January 2010: This rowhouse is located on the east side of 3rd Street, N.E. and is set back approximately five feet from the brick sidewalk. The dwelling is adjacent to 601 and 605 3rd Street, N.E. The front yard is landscaped with mature shrubs and foundation plantings and is encircled by a metal bow and picket fence. A walkway leads from the primary entrance of the dwelling and ends at the sidewalk. The rear yard is bounded by wood fencing.

## NOTABLE FEATURES DATA

Component	Feature
-----------	---------

## EXTERIOR MATERIALS DATA

Roof Component	Material	Color	Treatment	Source
Bay Roof Sloped	Slate Not Visible		Shingled Not Visible	
Wall Component	Material	Color	Treatment	Source
Facade	Brick		Stretcher Bond	
Structure Component	Material	Feature		Source
Foundation Walls	Brick & Concrete Brick			

Materials Notes:

## WINDOW/DOOR/INTERIOR DATA

Window Location	Aperture Shape	Type	Lights	Material
Bay Windows	Rectangular	Dbl-Hung	6/6	Wood
Facade	Rectangular	Dbl-Hung	6/6	Wood
Door Location	Aperture Shape	Type	Panels	Material
Main Door	Rectangular	Single	Paneled	Unknown

Notable Interior Plan(s)

Notable Interior Feature(s)

Interior Notes:

## PLAN/SURVEY/DESIGNATION DATA

Neighborhood: Capitol Hill

Historic District(s)



Subdivision:  
Ward/ANC:  
Zoning:  
Contributing:

Designation Event(s)

---

Survey(s)

---

Level(s) of Investigation

---

**Capitol Hill F & G Streets (2010)**

**Permit Research  
Reconnaissance Survey**

## PHOTOS - DIGITIZED

---

Caption:



Path: **X:\SD Databases\F&G  
Street\Database\Pictures\Square 0778\  
File: 603\_3rd\_Street\_NE\_facade\_looking\_E.jpg**  
Date:: Photog:  
Code:: R: Fr:

Caption:



Path: **X:\SD Databases\F&G  
Street\Database\Pictures\Square 0778\  
File: 603\_3rd\_Street\_NE\_facade\_looking\_E\_detail.j  
pg**  
Date:: Photog:  
Code:: R: Fr:

Caption:



Path: **X:\SD Databases\F&G  
Street\Database\Pictures\Square 0778\  
File: 603\_3rd\_Street\_NE\_facade\_looking\_NE.jpg**  
Date:: Photog:  
Code:: R: Fr:

Caption:



Path: **X:\SD Databases\F&G  
Street\Database\Pictures\Square 0778\  
File: 603\_3rd\_Street\_NE\_rear\_looking\_SW.jpg**  
Date:: Photog:  
Code:: R: Fr:

## PHOTOS - B/W OR NON-DIGITIZED

---

Photo Code	Roll	Frame(s)	Date	Photographer	Caption
------------	------	----------	------	--------------	---------

---

**MISCELLANEOUS NOTES DATA**

---

Notes:

--

---

**PERMIT DATA**

---

Permit Issue Date	Number	Type	Remarks
02/17/1894	1112	Build	

Permit Notes:

--

---

**BIBLIOGRAPHIC DATA**

---

---

**SIGNIFICANCE DATA**

---

Study Unit

Code	Criteria
------	----------

---

**DATA PROCESSING EVENTS DATA**

---

# Resource All Data Report

ID Number: 0778-0083

## BASICS DATA

ID Number: **0778-0083** Year Built: **1894** Data Source: **Permit**

Number Extended Street Quad Type of Address

**607** **3rd Street** **NE** **Current**

Name(s) Type of Name

**Rowhouse, 607 3rd Street, N.E.** **Common**

TaxCode1 TaxCode2 TaxCode3 Type Explain

**0778/0083** **Square/Lot** **Current**

## STATUS/PURPOSE/USE DATA

Resource Type: **Building** Status Current: **Extant**

Desig. Status: **Historic** Quality:

Purpose: **Rowhouse** Condition: **Good**

Function/Use Start Source Stop Source Explain

**Residential (Single-Family)** **1894** **Permit** **Historic/Current**

## CONSTRUCTION DATA

Construction Event Start Source Stop Source Cost Source

**Addition** **c. 2000** **Site Visit/Map**

**Orig Construction** **1894** **Permit** **3300 Permit**

Construction Event Association Associated Name

**Orig Construction** **Architect** **Simmons, B. Stanley**

**Orig Construction** **Builder** **Vaughn, William A.**

**Orig Construction** **Owner** **Donaldson, R.S.**

Construction Notes:

**One of five rowhouses constructed from the same permit (#1112).**

## PEOPLE/EVENTS DATA

Racial Segregation Status:

## SETTING/SHAPE/SIZE DATA

Surroundings: **Urban**

Streetscape: **Intact**

Relate to Othr Bldgs: **Row (1 of 5)**

Relate to Street: **Face on Setback Line**

Massing: **Row Building/Canted Bay**

Footprint: **Rectangular**

Number Stories: **3 plus basement**

Bays Wide: **2**

Height:

Width: **15**

Depth/Length: **40**

SqFt:

Volume:

Lot Width

Lot Depth/Length:

Cross Reference Notes:

Outbuilding Type

Contributing Status

Outbuilding Notes:

Lot SqFt:

Acreage:

Has Driveway: ☐

## STYLE/EXTERIOR DATA

Architectural Style(s)

**Queen Anne**

Exterior & Architectural Notes:

January 2010: Constructed in 1894 by William A. Vaughn, this three-story, two-bay Queen Anne-style rowhouse is one of five rowhouses constructed from the same permit (#1112). The dwelling is constructed of brick and is set on a solid brick and concrete foundation. The façade (west elevation) is faced with stretcher-bond brick. The foundation is faced with stone. Molded sill courses span the façade and are located beneath the first, second, and third story openings. A sloping roof caps the dwelling and is fronted along the façade by a parapet clad with vinyl siding. The southernmost bay of the first story holds a single-leaf paneled wood door and a one-light stained glass transom. A stone lintel surmounts the transom. Cast iron steps and railings provide access to the primary entrance. The second and third story openings hold 1/1, double-hung, wood-sash windows and feature gauged brick segmental arches. A three-sided, canted bay extends from the northernmost bay of the façade and rises the full height of the dwelling. The bay shares the material treatment of the main block and is capped by a pyramidal roof covered with slate shingles. A prominent molded cornice with modillions and reeded frieze finish the roof. Fenestration consists of 1/1, double-hung, wood-sash windows and one-light windows (possibly fixed). The rear (east) elevation is fenestrated with 1/1, double-hung, wood-sash windows and have rowlock brick sills.

A third story roof deck has been constructed and is clad with horizontal wood siding. The deck was constructed c. 2000.

Site Notes:

January 2010: This rowhouse is located on the east side of 3rd Street, N.E. and is set back approximately five feet from the brick sidewalk. The dwelling is adjacent to 605 and 609 3rd Street, N.E. The front yard is landscaped with small trees and shrubs and is encircled by hairpin and picket metal fencing. A brick walkway leads from the primary entrance of the dwelling and ends at the sidewalk. The rear yard is bounded by fencing.

## NOTABLE FEATURES DATA

Component

Feature

## EXTERIOR MATERIALS DATA

Roof Component	Material	Color	Treatment	Source
<b>Bay Roof</b>	<b>Slate</b>		<b>Shingled</b>	
<b>Sloped</b>	<b>Not Visible</b>		<b>Not Visible</b>	
Wall Component	Material	Color	Treatment	Source
<b>Facade</b>	<b>Brick</b>		<b>Stretcher Bond</b>	
Structure Component	Material	Feature		Source
<b>Foundation</b>	<b>Brick &amp; Concrete</b>			
<b>Walls</b>	<b>Brick</b>			

Materials Notes:

## WINDOW/DOOR/INTERIOR DATA

Window Location	Aperture Shape	Type	Lights	Material
<b>Bay Windows</b>		<b>Dbl-Hung</b>	<b>1/1</b>	<b>Wood</b>
<b>Bay Windows</b>	<b>Rectangular</b>	<b>Unknown</b>	<b>1-light</b>	<b>Wood</b>
<b>Facade</b>	<b>Rectangular</b>	<b>Dbl-Hung</b>	<b>1/1</b>	<b>Wood</b>
Door Location	Aperture Shape	Type	Panels	Material
<b>Main Door</b>	<b>Rectangular</b>	<b>Single</b>	<b>Paneled</b>	<b>Wood</b>

Notable Interior Plan(s)

Notable Interior Feature(s)

Interior Notes:

---

**PLAN/SURVEY/DESIGNATION DATA**

---

Neighborhood: **Capitol Hill**

Historic District(s)

Subdivision:

Ward/ANC:

Zoning:

Designation Event(s)

Contributing:

Survey(s)

Level(s) of Investigation

**Capitol Hill F & G Streets (2010)**

**Permit Research**

**Reconnaissance Survey**

---

**PHOTOS - DIGITIZED**

---

Caption:

Path: **X:\SD Databases\F&G**

**Street\Database\Pictures\Square 0778\**

File: **607\_3rd\_Street\_NE\_facade\_looking\_E.JPG**

Date:: Photog:

Code:: R: Fr:



Caption:

Path: **X:\SD Databases\F&G**

**Street\Database\Pictures\Square 0778\**

File: **607\_3rd\_Street\_NE\_facade\_looking\_NE.JPG**

Date:: Photog:

Code:: R: Fr:



Caption:

Path: **X:\SD Databases\F&G**

**Street\Database\Pictures\Square 0778\**

File: **607\_3rd\_Street\_NE\_facade\_looking\_SE (1).JPG**

Date:: Photog:

Code:: R: Fr:



Caption:

Path: X:\SD Databases\F&G  
Street\Database\Pictures\Square 0778\  
File: 607\_3rd\_Street\_NE\_rear\_looking\_SW.jpg

Date:: Photog:

Code:: R: Fr:



---

### PHOTOS - B/W OR NON-DIGITIZED

Photo Code	Roll	Frame(s)	Date	Photographer	Caption
------------	------	----------	------	--------------	---------

---

---

### MISCELLANEOUS NOTES DATA

Notes:

---

### PERMIT DATA

Permit Issue Date	Number	Type	Remarks
-------------------	--------	------	---------

---

02/17/1894	1112	Build	
------------	------	-------	--

---

Permit Notes:

---

### BIBLIOGRAPHIC DATA

---

### SIGNIFICANCE DATA

Study Unit

Code	Criteria
------	----------

---

---

### DATA PROCESSING EVENTS DATA

# Resource All Data Report

ID Number: 0778-0094

## BASICS DATA

ID Number: **0778-0094** Year Built: **1909** Data Source: **Permit**

Number Extended Street Quad Type of Address

**614** **4th Street** **NE** **Current**

Name(s) Type of Name

**Rowhouse, 614 4th Street, N.E.** **Common**

TaxCode1 TaxCode2 TaxCode3 Type Explain

**0778/0094** **Square/Lot** **Current**

## STATUS/PURPOSE/USE DATA

Resource Type: **Building** Status Current: **Extant**

Desig. Status: **Historic** Quality:

Purpose: **Rowhouse** Condition: **Good**

Function/Use Start Source Stop Source Explain

**Residential (Single-Family)** **1909** **Permit** **Historic/Current**

## CONSTRUCTION DATA

Construction Event Start Source Stop Source Cost Source

**Rear Addition** **c. 1970** **Site Visit/Map**

**Orig Construction** **1909** **Permit** **2766 Permit**

Construction Event Association Associated Name

**Orig Construction** **Architect** **Mullett (A. B.) & Co.**

**Orig Construction** **Builder** **McAulliffe, F.D.**

**Orig Construction** **Owner** **McAulliffe, F.D.**

Construction Notes:

**One of three rowhouses constructed from the same permit (#3894).**

## PEOPLE/EVENTS DATA

Racial Segregation Status:

## SETTING/SHAPE/SIZE DATA

Surroundings: **Urban**

Streetscape: **Intact**

Relate to Othr Bldgs: **Row (1 of 3)**

Relate to Street: **Face on Setback Line**

Massing: **Row Building/Canted Bay**

Footprint: **L-Shaped**

Number Stories: **2 plus basement**

Bays Wide: **2**

Height:

Width: **16**

Depth/Length: **35**

SqFt:

Volume:

Lot Width

Lot Depth/Length:

Cross Reference Notes:

Outbuilding Type

Contributing Status

Outbuilding Notes:

Lot SqFt:

Acreage:

Has Driveway: ☐

## STYLE/EXTERIOR DATA

Architectural Style(s)

**Queen Anne**

Exterior & Architectural Notes:

January 2010: Constructed in 1909 by F.D. McAuliffe, this two-story, two-bay Queen Anne-style rowhouse is one of three rowhouses constructed from the same permit (#3894). The dwelling is constructed of brick and is set on a solid brick foundation; the façade (east elevation) is faced with stretcher-bond brick. A molded string course is located above the second story window openings. A sloping roof caps the dwelling and is highlighted by a molded cornice and dentil molding along the façade. The southernmost bay of the first story holds a single-leaf paneled wood door with lights and a one-light transom. A concrete lintel tops the transom. Cast iron steps and hand railings provide access to the door opening. The second story opening holds a 1/1, double-hung, wood-sash window. A three-sided, canted bay projects from the northernmost bay of the façade and rises the full height of the dwelling. The bay is original to the main block and shares the same material treatment. Fenestration consists of 1/1, double-hung, wood-sash windows. All windows on the façade have concrete sills and lintels.

A two-story ell extends from the northernmost bay of the rear (west) elevation of the dwelling and is original. The ell is constructed of brick and is set on a solid foundation. A sloping roof caps the ell. A two-story wood-frame porch projects from the rear elevation and was constructed c. 1970. The porch is set on a square wood post foundation and supports its shed roof with square wood posts. Wood balusters highlight the porch. Visible fenestration consists of 1/1, double-hung, vinyl-sash windows and single-leaf paneled wood doors with lights and one-light transoms.

Site Notes:

January 2010: This rowhouse is located on the west side of 4th Street, N.E. and is set back approximately five feet from the brick sidewalk. The dwelling is adjacent to 612 and 616 4th Street, N.E. The small front yard is landscaped with English ivy and mature trees and is bounded by a low stone retaining wall. A concrete walkway leads from the primary entrance and ends at the brick sidewalk. The rear yard is bounded by wood fencing. An alley is located west of the dwelling.

## NOTABLE FEATURES DATA

Component	Feature
-----------	---------

## EXTERIOR MATERIALS DATA

Roof Component	Material	Color	Treatment	Source
<b>Sloped</b>	<b>Not Visible</b>		<b>Not Visible</b>	
Wall Component	Material	Color	Treatment	Source
<b>Facade</b>	<b>Brick</b>		<b>Stretcher Bond</b>	
Structure Component	Material	Feature		Source
<b>Foundation</b>	<b>Brick</b>			
<b>Walls</b>	<b>Brick</b>			

Materials Notes:

## WINDOW/DOOR/INTERIOR DATA

Window Location	Aperture Shape	Type	Lights	Material
<b>2 Flr Windows</b>	<b>Rectangular</b>	<b>Dbl-Hung</b>	<b>1/1</b>	<b>Wood</b>
<b>Bay Windows</b>	<b>Rectangular</b>	<b>Dbl-Hung</b>	<b>1/1</b>	<b>Wood</b>
Door Location	Aperture Shape	Type	Panels	Material
<b>Main Door</b>	<b>Rectangular</b>	<b>Single</b>	<b>Paneled</b>	<b>Wood/Glass</b>

Notable Interior Plan(s)

Notable Interior Feature(s)



Interior Notes:

---

## PLAN/SURVEY/DESIGNATION DATA

---

Neighborhood: **Capitol Hill**

Historic District(s)

Subdivision:

Ward/ANC:

Zoning:

Designation Event(s)

Contributing:

Survey(s)

Level(s) of Investigation

**Capitol Hill F & G Streets (2010)**

**Permit Research  
Reconnaissance Survey**

---

## PHOTOS - DIGITIZED

---

Caption:

Path: **X:\SD Databases\F&G**

**Street\Database\Pictures\Square 0778\**

File: **614\_4th\_Street\_NE\_facade\_looking\_NW.jpg**

Date:: Photog:

Code:: R: Fr:



Caption:

Path: **X:\SD Databases\F&G**

**Street\Database\Pictures\Square 0778\**

File: **614\_4th\_Street\_NE\_facade\_looking\_W.jpg**

Date:: Photog:

Code:: R: Fr:



Caption:

Path: **X:\SD Databases\F&G**

**Street\Database\Pictures\Square 0778\**

File: **614\_4th\_Street\_NE\_rear\_looking\_E.jpg**

Date:: Photog:

Code:: R: Fr:



Caption:

Path: X:\SD Databases\F&G  
Street\Database\Pictures\Square 0778\

File: 614\_4th\_Street\_NE\_rear\_looking\_NE.jpg

Date:: Photog:

Code:: R: Fr:



---

### PHOTOS - B/W OR NON-DIGITIZED

Photo Code	Roll	Frame(s)	Date	Photographer	Caption
------------	------	----------	------	--------------	---------

---

---

### MISCELLANEOUS NOTES DATA

Notes:

---

### PERMIT DATA

Permit Issue Date	Number	Type	Remarks
-------------------	--------	------	---------

---

04/20/1909	3894	Build	
------------	------	-------	--

---

Permit Notes:

---

### BIBLIOGRAPHIC DATA

---

### SIGNIFICANCE DATA

Study Unit

Code	Criteria
------	----------

---

---

### DATA PROCESSING EVENTS DATA

# Resource All Data Report

ID Number: 0778-0095

## BASICS DATA

ID Number: **0778-0095** Year Built: **1909** Data Source: **Permit**

Number Extended Street Quad Type of Address

**612** **4th Street** **NE** **Current**

Name(s) Type of Name

**Rowhouse, 612 4th Street, N.E.** **Common**

TaxCode1 TaxCode2 TaxCode3 Type Explain

**0778/0095** **Square/Lot** **Current**

## STATUS/PURPOSE/USE DATA

Resource Type: **Building** Status Current: **Extant**

Desig. Status: **Historic** Quality:

Purpose: **Rowhouse** Condition: **Good**

Function/Use Start Source Stop Source Explain

**Residential (Single-Family)** **1909** **Permit** **Historic/Current**

## CONSTRUCTION DATA

Construction Event Start Source Stop Source Cost Source

**Orig Construction** **1909** **Permit** **2766 Permit**

Construction Event Association Associated Name

**Orig Construction** **Architect** **Mullett (A. B.) & Co.**

**Orig Construction** **Builder** **McAulliffe, F.D.**

**Orig Construction** **Owner** **McAulliffe, F.D.**

Construction Notes:

**One of three rowhouses constructed from the same permit (#3894).**

## PEOPLE/EVENTS DATA

Racial Segregation Status:

## SETTING/SHAPE/SIZE DATA

Surroundings: **Urban**

Streetscape: **Intact**

Relate to Othr Bldgs: **Row (1 of 3)**

Relate to Street: **Face on Setback Line**

Massing: **Row Building/Canted Bay**

Footprint: **L-Shaped**

Number Stories: **2 plus basement**

Bays Wide: **2**

Height:

Width: **16**

Depth/Length: **35**

SqFt:

Volume:

Lot Width

Lot Depth/Length:

Lot SqFt:

Acreage:

Has Driveway: ☐

Cross Reference Notes:

Outbuilding Type Contributing Status

Outbuilding Notes:

## STYLE/EXTERIOR DATA

Architectural Style(s)

**Queen Anne**

Exterior & Architectural Notes:

January 2010: Constructed in 1909 by F.D. McAuliffe, this two-story, two-bay Queen Anne-style rowhouse is one of three rowhouses constructed from the same permit (#3894). The dwelling is constructed of brick and is set on a solid brick foundation; the façade (east elevation) is faced with Permastone. A sloping roof caps the dwelling and is highlighted by a molded cornice and dentil molding along the façade. The southernmost bay of the first story holds a single-leaf multi-light wood door and a one-light vinyl transom. Metal steps and hand railings provide access to the door opening. The second story opening holds a 1/1, double-hung, vinyl-sash window. A three-sided, canted bay projects from the northernmost bay of the façade and rises the full height of the dwelling. The bay is original to the main block and shares the same material treatment. Fenestration consists of 1/1, double-hung, vinyl-sash windows. All windows on the façade have concrete sills and jack arches with keystones composed of Permastone. The rear (west) elevation is fenestrated with 1/1, double-hung, vinyl-sash windows, which feature two-course, rowlock brick segmental arches and concrete sills.

A two-story ell extends from the southernmost bay of the rear elevation and is original. The ell is constructed of brick and is set on a solid brick foundation. A sloping roof caps the ell. An interior brick chimney rises from the northwest corner and has a plain cap. Fenestration consists of single-leaf paneled wood doors with lights and one-light transoms and 1/1, double-hung, vinyl-sash windows. All openings have two-course, rowlock brick segmental arches and the windows also feature concrete sills. A two-story deck extends from the rear elevation and is set on a square wood post foundation. Square wood balusters complement the deck.

Site Notes:

January 2010: This rowhouse is located on the west side of 4th Street, N.E. and is set back approximately five feet from the sidewalk. The dwelling is adjacent to 610 and 614 4th Street, N.E. The small front yard is landscaped with small shrubs and is bounded by a milled point metal fence. A concrete walkway leads from the primary entrance and ends at the sidewalk. The rear yard is enclosed with wood fencing.

## NOTABLE FEATURES DATA

Component

Feature

## EXTERIOR MATERIALS DATA

Roof Component	Material	Color	Treatment	Source
<b>Sloped</b>	<b>Not Visible</b>		<b>Not Visible</b>	
Wall Component	Material	Color	Treatment	Source
<b>Facade</b>	<b>Permastone</b>		<b>Permastone</b>	
Structure Component	Material	Feature		Source
<b>Foundation</b>	<b>Brick</b>			
<b>Walls</b>	<b>Brick</b>			

Materials Notes:

## WINDOW/DOOR/INTERIOR DATA

Window Location	Aperture Shape	Type	Lights	Material
<b>2 Flr Windows</b>	<b>Rectangular</b>	<b>Dbl-Hung</b>	<b>1/1</b>	<b>Vinyl</b>
<b>Bay Windows</b>	<b>Rectangular</b>	<b>Dbl-Hung</b>	<b>1/1</b>	<b>Vinyl</b>
Door Location	Aperture Shape	Type	Panels	Material
<b>Main Door</b>	<b>Rectangular</b>	<b>Single</b>		<b>Vinyl/Glass</b>

Notable Interior Plan(s)

Notable Interior Feature(s)

Interior Notes:

## PLAN/SURVEY/DESIGNATION DATA

Neighborhood: **Capitol Hill**

Historic District(s)

Subdivision:

Ward/ANC:

Zoning:

Designation Event(s)

Contributing:

Survey(s)

Level(s) of Investigation

**Capitol Hill F & G Streets (2010)**

**Permit Research**

**Reconnaissance Survey**

## PHOTOS - DIGITIZED

Caption:

Path: **X:\SD Databases\F&G**

**Street\Database\Pictures\Square 0778\**

File: **612\_4th\_Street\_NE\_facade\_looking\_SW.JPG**

Date:: Photog:

Code:: R: Fr:



Caption:

Path: **X:\SD Databases\F&G**

**Street\Database\Pictures\Square 0778\**

File: **612\_4th\_Street\_NE\_facade\_looking\_W.JPG**

Date:: Photog:

Code:: R: Fr:



Caption:

Path: **X:\SD Databases\F&G**

**Street\Database\Pictures\Square 0778\**

File: **612\_4th\_Street\_NE\_rear\_looking\_E.JPG**

Date:: Photog:

Code:: R: Fr:



## PHOTOS - B/W OR NON-DIGITIZED

Photo Code

Roll

Frame(s)

Date

Photographer

Caption

## MISCELLANEOUS NOTES DATA

Notes:

--

## PERMIT DATA

Permit Issue Date	Number	Type	Remarks
04/20/1909	3894	Build	

Permit Notes:

## BIBLIOGRAPHIC DATA

## SIGNIFICANCE DATA

Study Unit

Code	Criteria
------	----------

## DATA PROCESSING EVENTS DATA

# Resource All Data Report

ID Number: 0778-0096

## BASICS DATA

ID Number: **0778-0096** Year Built: **1909** Data Source: **Permit**

Number Extended Street Quad Type of Address

**610 -610B 4th Street NE Current**  
**610 4th Street NE Original**

Name(s) Type of Name

**Rowhouse, 610 4th Street, N.E. Common**

TaxCode1 TaxCode2 TaxCode3 Type Explain

**0778/0096 Square/Lot Current**

## STATUS/PURPOSE/USE DATA

Resource Type: **Building** Status Current: **Extant**

Desig. Status: **Historic** Quality:

Purpose: **Rowhouse** Condition: **Good**

Function/Use Start Source Stop Source Explain

**Residential (Single-Family) 1909 Permit Original**  
**Residential (Multi-Family) Current**

## CONSTRUCTION DATA

Construction Event Start Source Stop Source Cost Source

**Rear Addition c. 2005 Site Visit/Map**  
**Orig Construction 1909 Permit 2766 Permit**

Construction Event Association Associated Name  
**Mullett, (A.B) & Co. Architect Mullett, (A.B) & Co.**  
**Orig Construction Builder McAulliffe, F.D.**  
**Orig Construction Owner McAulliffe, F.D.**

Construction Notes:

**One of three rowhouses constructed from the same permit (#3894).**

## PEOPLE/EVENTS DATA

Racial Segregation Status:

## SETTING/SHAPE/SIZE DATA

Surroundings: **Urban**  
Streetscape: **Intact**  
Relate to Othr Bldgs: **Row End (1 of 3)**  
Relate to Street: **Face on Setback Line**  
Massing: **Row Building/Canted Bay**  
Footprint: **Rectangular**

Number Stories: **2 plus basement**  
Bays Wide: **2**

Height: Outbuilding Type Contributing Status  
Width: **16**  
Depth/Length: **35**

SqFt:

Volume:

Lot Width

Lot Depth/Length: Outbuilding Notes:

Cross Reference Notes:

Lot SqFt:

Acreage:

Has Driveway: ☐

## STYLE/EXTERIOR DATA

Architectural Style(s)

**Queen Anne**

Exterior & Architectural Notes:

January 2010: Constructed in 1909 by F.D. McAuliffe, this two-story, two-bay Queen Anne-style rowhouse is one of three rowhouses constructed from the same permit (#3894). The dwelling is constructed of brick and is set on a solid brick foundation; the façade (east elevation) is faced with stretcher-bond brick. A molded string course is located above the second story window openings. A sloping roof caps the dwelling and is highlighted by a molded cornice and dentil molding along the façade. The southernmost bay of the foundation holds a single-leaf multi-light wood door. The southernmost bay of the first story holds a single-leaf wood-frame glass door and a one-light transom. A concrete lintel tops the transom. Cast iron steps and hand railings provide access to the door opening. The second story opening holds a 1/1, double-hung, vinyl-sash window. A three-sided, canted bay projects from the northernmost bay of the façade and rises the full height of the dwelling. The bay is original to the main block and shares the same material treatment. Fenestration consists of 1/1, double-hung, vinyl-sash windows and sliding one-light vinyl windows. All windows on the façade have concrete sills and lintels. The rear elevation is pierced by double-leaf, wood-frame glass doors and flanking sidelights.

A two-story, full-width contemporary addition is located on the rear (west) elevation of the dwelling and was constructed c. 2005. The addition is capped by a flat roof and is set on a solid foundation. A first story integrated porch shelters the rear entry. The second story of the rear elevation is pierced by a single-leaf metal-frame door and a window opening that is covered by horizontal wood screening.

Site Notes:

January 2010: This rowhouse is located on the west side of 4th Street, N.E. and is set back approximately five feet from the brick sidewalk. The north (side) elevation of the dwelling is adjacent to 612 4th Street, N.E. The small front yard is landscaped with English ivy. A concrete walkway leads from the primary entrance and ends at the sidewalk. The rear yard is bounded by wood fencing. An alley is located west of the dwelling.

## NOTABLE FEATURES DATA

Component	Feature
-----------	---------

## EXTERIOR MATERIALS DATA

Roof Component	Material	Color	Treatment	Source
<b>Sloped</b>	<b>Not Visible</b>		<b>Not Visible</b>	
Wall Component	Material	Color	Treatment	Source
<b>Facade</b>	<b>Brick</b>		<b>Stretcher Bond</b>	
Structure Component	Material	Feature		Source
<b>Foundation</b>	<b>Brick</b>			
<b>Walls</b>	<b>Brick</b>			

Materials Notes:

## WINDOW/DOOR/INTERIOR DATA

Window Location	Aperture Shape	Type	Lights	Material
<b>2 Flr Windows</b>	<b>Rectangular</b>	<b>Dbl-Hung</b>	<b>1/1</b>	<b>Vinyl</b>
<b>Bay Windows</b>	<b>Rectangular</b>	<b>Dbl-Hung</b>	<b>1/1</b>	<b>Vinyl</b>
<b>Bay Windows</b>	<b>Rectangular</b>	<b>Sliding</b>	<b>1-light</b>	<b>Vinyl</b>
Door Location	Aperture Shape	Type	Panels	Material
<b>Basement</b>	<b>Rectangular</b>	<b>Single</b>		<b>Wood/Glass</b>
<b>Main Door</b>	<b>Rectangular</b>	<b>Single</b>	<b>Full Glass</b>	<b>Wood/Glass</b>



Notable Interior Plan(s) \_\_\_\_\_

Notable Interior Feature(s) \_\_\_\_\_

Interior Notes:

### PLAN/SURVEY/DESIGNATION DATA

Neighborhood: **Capitol Hill**

Historic District(s) \_\_\_\_\_

Subdivision: \_\_\_\_\_

Ward/ANC: \_\_\_\_\_

Zoning: \_\_\_\_\_

Designation Event(s) \_\_\_\_\_

Contributing: \_\_\_\_\_

Survey(s) \_\_\_\_\_

Level(s) of Investigation \_\_\_\_\_

**Capitol Hill F & G Streets (2010)**

**Permit Research**

**Reconnaissance Survey**

### PHOTOS - DIGITIZED

Caption:

Path: **X:\SD Databases\F&G  
Street\Database\Pictures\Square 0778\**

File: **610-  
610B\_4th\_Street\_NE\_facade\_looking\_NW.jpg**

Date:: Photog:

Code:: R: Fr:



Caption:

Path: **X:\SD Databases\F&G  
Street\Database\Pictures\Square 0778\**

File: **610-  
610B\_4th\_Street\_NE\_facade\_looking\_W.jpg**

Date:: Photog:

Code:: R: Fr:



Caption:

Path: **X:\SD Databases\F&G  
Street\Database\Pictures\Square 0778\**

File: **610\_4th\_Street\_NE\_rear\_looking\_E.jpg**

Date:: Photog:

Code:: R: Fr:



Caption:

Path: X:\SD Databases\F&G  
Street\Database\Pictures\Square 0778\  
File: 610\_4th\_Street\_NE\_rear\_looking\_SE.jpg

Date:: Photog:

Code:: R: Fr:



---

### PHOTOS - B/W OR NON-DIGITIZED

Photo Code	Roll	Frame(s)	Date	Photographer	Caption
------------	------	----------	------	--------------	---------

---

---

### MISCELLANEOUS NOTES DATA

Notes:

---

### PERMIT DATA

Permit Issue Date	Number	Type	Remarks
04/20/1909	3894	Build	

---

Permit Notes:

---

### BIBLIOGRAPHIC DATA

---

### SIGNIFICANCE DATA

Study Unit

Code	Criteria
------	----------

---

---

### DATA PROCESSING EVENTS DATA

# Resource All Data Report

ID Number: 0778-0097

## BASICS DATA

ID Number: **0778-0097** Year Built: **1900** Data Source: **Permit**

Number Extended Street Quad Type of Address

**336** **F Street** **NE** **Current**

Name(s) Type of Name

**Rowhouse, 336 F Street, N.E.** **Common**

TaxCode1 TaxCode2 TaxCode3 Type Explain

**0778/0097** **Square/Lot** **Current**

## STATUS/PURPOSE/USE DATA

Resource Type: **Building** Status Current: **Extant**

Desig. Status: **Historic** Quality:

Purpose: **Rowhouse** Condition: **Good**

Function/Use Start Source Stop Source Explain

**Residential (Single-Family)** **1900** **Permit** **Historic/Current**

## CONSTRUCTION DATA

Construction Event Start Source Stop Source Cost Source

**Orig Construction** **1900** **Permit** **2733 Permit**

Construction Event Association Associated Name

**Orig Construction** **Architect** **Hart, Frank W.**

**Orig Construction** **Builder** **Dunn, J.M.**

**Orig Construction** **Owner** **Gill, Charles C.**

Construction Notes:

**One of six rowhouses constructed from the same permit (#1832).**

## PEOPLE/EVENTS DATA

Racial Segregation Status:

## SETTING/SHAPE/SIZE DATA

Surroundings: **Urban**

Streetscape: **Intact**

Relate to Othr Bldgs: **Row Corner (1 of 6)**

Relate to Street: **Face on Setback Line**

Massing: **Row Building/Rectangular Bay**

Footprint: **Rectangular (w/ side bays)**

Number Stories: **2 plus basement**

Bays Wide: **2**

Height:

Width: **18**

Depth/Length: **32**

SqFt:

Volume:

Lot Width

Lot Depth/Length:

Lot SqFt:

Acreage:

Has Driveway: ☐

Cross Reference Notes:

Outbuilding Type Contributing Status

Outbuilding Notes:

## STYLE/EXTERIOR DATA

Architectural Style(s)

**Queen Anne**

Exterior & Architectural Notes:

January 2010: Constructed in 1900 by J.M. Dunn, this two-story, two-bay Queen Anne-style rowhouse is one of six rowhouses constructed from the same permit (#1832). The dwelling is constructed of brick and stone and is set on a solid, raised concrete foundation. The façade (south elevation) and east (side) elevations are faced with stretcher-bond brick. A molded watertable is located above the foundation. Corbeled brick beltcourses encircle the dwelling and are located at the sill level of the first and second story openings. A denticulated beltcourse is located between the first and second story openings. A sloping roof caps the dwelling and is fronted along the façade and east elevation by an ogee-molded metal cornice and brick dentils. The westernmost bay of the first story holds a single-leaf paneled wood door and a one-light transom. A stone lintel tops the transom. Cast iron steps provide access to the door entry. The second story opening holds a 1/1, double-hung, metal-sash window. A three-sided, rectangular bay with rounded corners extends from the easternmost bay of the façade and rises the full height of the dwelling. The bay has the material treatment of the main block and is capped by a pyramidal roof of asphalt shingles. A finial caps the roof. Fenestration consists of paired one-light metal sliding windows. All window openings on the façade have stone sills and lintels. The east elevation is fenestrated with 1/1, double-hung, metal-sash windows. A three-sided, rectangular bay projects from the east elevation and rises the full height of the dwelling. The bay is capped by a pyramidal roof of asphalt shingles. A finial caps the roof. Fenestration consists of 1/1, double-hung, vinyl-sash windows and paired one-light metal sliding windows. All window openings have stone sills and lintels. The rear (north) elevation is fenestrated with 1/1, double-hung, metal-sash windows and a single-leaf door with a one-light transom. The openings on the rear elevation are topped by two-course, rowlock brick segmental arches.

Site Notes:

January 2010: This rowhouse is located on the northwest corner of F Street, N.E. and 4th Street, N.E. and is set back approximately five feet from the brick sidewalk. The west (side) elevation of the dwelling is adjacent to 334 F Street, N.E. The grassy front and side yards are landscaped with foundation plantings and are encircled by a bow and picket metal fence. A concrete walkway leads from the primary entrance and ends at the sidewalk, which lines F Street, N.E.

## NOTABLE FEATURES DATA

Component	Feature
-----------	---------

## EXTERIOR MATERIALS DATA

Roof Component	Material	Color	Treatment	Source
<b>Bay Roof</b>	<b>Asphalt</b>		<b>Shingled</b>	
<b>Sloped</b>	<b>Not Visible</b>		<b>Not Visible</b>	
Wall Component	Material	Color	Treatment	Source
<b>Facade</b>	<b>Brick</b>		<b>Stretcher Bond</b>	
Structure Component	Material	Feature		Source
<b>Foundation</b>	<b>Concrete</b>			
<b>Walls</b>	<b>Brick &amp; Stone</b>			

Materials Notes:

## WINDOW/DOOR/INTERIOR DATA

Window Location	Aperture Shape	Type	Lights	Material
<b>2 Flr Windows</b>	<b>Rectangular</b>	<b>Dbl-Hung</b>	<b>1/1</b>	<b>Metal</b>
<b>Bay Windows</b>	<b>Rectangular</b>	<b>Sliding</b>	<b>1-light</b>	<b>Metal</b>
Door Location	Aperture Shape	Type	Panels	Material
<b>Main Door</b>	<b>Rectangular</b>	<b>Single</b>	<b>Paneled</b>	<b>Wood</b>

Notable Interior Plan(s)

Notable Interior Feature(s)

Interior Notes:

## PLAN/SURVEY/DESIGNATION DATA

---

Neighborhood: **Capitol Hill**

Historic District(s) \_\_\_\_\_

Subdivision:

Ward/ANC:

Zoning:

Contributing:

Designation Event(s)

Survey(s)

Level(s) of Investigation

**Capitol Hill F & G Streets (2010)**

**Permit Research**

**Reconnaissance Survey**

## PHOTOS - DIGITIZED

---

Caption:



Path: **X:\SD Databases\F&G  
Street\Database\Pictures\Square 0778\**

File: **336\_F\_Street\_NE\_facade\_looking\_N.JPG**

Date:: Photog:

Code:: R: Fr:

Caption:



Path: **X:\SD Databases\F&G  
Street\Database\Pictures\Square 0778\**

File: **336\_F\_Street\_NE\_rear\_looking\_SE.jpg**

Date:: Photog:

Code:: R: Fr:

Caption:



Path: **X:\SD Databases\F&G  
Street\Database\Pictures\Square 0778\**

File: **336\_F\_Street\_NE\_rear\_looking\_SW (1).JPG**

Date:: Photog:

Code:: R: Fr:

Caption:



Path: **X:\SD Databases\F&G  
Street\Database\Pictures\Square 0778\**

File: **336\_F\_Street\_NE\_side\_looking\_SW.JPG**

Date:: Photog:

Code:: R: Fr:

Caption:

Path: X:\SD Databases\F&G  
Street\Database\Pictures\Square 0778\

File: 336\_F\_Street\_NE\_side\_looking\_W.jpg

Date:: Photog:

Code:: R: Fr:



---

### PHOTOS - B/W OR NON-DIGITIZED

Photo Code	Roll	Frame(s)	Date	Photographer	Caption
------------	------	----------	------	--------------	---------

---

---

### MISCELLANEOUS NOTES DATA

Notes:

---

### PERMIT DATA

Permit Issue Date	Number	Type	Remarks
-------------------	--------	------	---------

---

06/13/1900	1832	Build	
------------	------	-------	--

---

Permit Notes:

---

### BIBLIOGRAPHIC DATA

---

### SIGNIFICANCE DATA

Study Unit

Code	Criteria
------	----------

---

---

### DATA PROCESSING EVENTS DATA

# Resource All Data Report

ID Number: 0778-0098

## BASICS DATA

ID Number: **0778-0098** Year Built: **1900** Data Source: **Permit**

Number Extended Street Quad Type of Address

**334** **F Street** **NE** **Current**

Name(s) Type of Name

**Rowhouse, 334 F Street, N.E.** **Common**

TaxCode1 TaxCode2 TaxCode3 Type Explain

**0778/0098** **Square/Lot** **Current**

## STATUS/PURPOSE/USE DATA

Resource Type: **Building** Status Current: **Extant**

Desig. Status: **Historic** Quality:

Purpose: **Rowhouse** Condition: **Good**

Function/Use Start Source Stop Source Explain

**Residential (Single-Family)** **1900** **Permit** **Historic/Current**

## CONSTRUCTION DATA

Construction Event Start Source Stop Source Cost Source

**Orig Construction** **1900** **Permit** **2733 Permit**

Construction Event Association Associated Name

**Orig Construction** **Architect** **Hart, Frank W.**

**Orig Construction** **Builder** **Dunn, J.M.**

**Orig Construction** **Owner** **Gill, Charles C.**

Construction Notes:

**One of six rowhouses constructed from the same permit (#1832).**

## PEOPLE/EVENTS DATA

Racial Segregation Status:

## SETTING/SHAPE/SIZE DATA

Surroundings: **Urban**

Streetscape: **Intact**

Relate to Othr Bldgs: **Row (1 of 6)**

Relate to Street: **Face on Setback Line**

Massing: **Row Building/Rectangular Bay**

Footprint: **L-Shaped**

Number Stories: **2**

Bays Wide: **2**

Height:

Width: **18**

Depth/Length: **32**

SqFt:

Volume:

Lot Width

Lot Depth/Length:

Lot SqFt:

Acreage:

Has Driveway: ☐

Cross Reference Notes:

Outbuilding Type Contributing Status

Outbuilding Notes:

## STYLE/EXTERIOR DATA

Architectural Style(s)

**Queen Anne**

Exterior & Architectural Notes:

January 2010: Constructed in 1900 by J.M. Dunn, this two-story, two-bay Queen Anne-style rowhouse is one of six rowhouses constructed from the same permit (#1832). The dwelling is constructed of brick and stone and is set on a solid, raised concrete foundation. The façade (south elevation) is faced with stretcher-bond brick. A molded watertable is located above the foundation. Corbeled brick string courses span the façade and are located at the sill level of the first and second story openings. A denticulated string course spans the façade and is located between the first and second story openings. A sloping roof caps the dwelling and is fronted along the façade by an ogee-molded metal cornice and brick dentils. The westernmost bay of the first story holds a single-leaf paneled wood door and a one-light transom. The door opening has been altered by lowering it. A stone lintel tops the transom. The second story opening holds a 1/1, double-hung, vinyl-sash window. A three-sided, rectangular bay with rounded corners extends from the easternmost bay of the façade and rises the full height of the dwelling. The bay has the material treatment of the main block and is capped by a pyramidal roof of rubber shingles. A finial caps the roof. Fenestration consists of paired one-light fixed windows, single and paired 1/1, double-hung, vinyl-sash windows, and sliding vinyl windows. All window openings on the façade have stone sills and lintels.

A two-story ell extends from the westernmost bay of the rear (north) elevation and is original. The ell is constructed of brick and is set on a solid foundation. A sloping roof caps the ell. There was no visible fenestration.

Site Notes:

January 2010: This rowhouse is located on the north side of F Street, N.E. and is set back approximately five feet from the brick sidewalk. The dwelling is adjacent to 332 and 336 F Street, N.E. The front yard is landscaped with mature shrubs and small trees and is encircled by a bow and picket metal fence. A brick walkway leads from the primary entrance and ends at the sidewalk. The rear yard is bounded by wood fencing.

## NOTABLE FEATURES DATA

Component

Feature

## EXTERIOR MATERIALS DATA

Roof Component	Material	Color	Treatment	Source
<b>Bay Roof</b>	<b>Rubberized</b>		<b>Shingled</b>	
<b>Sloped</b>	<b>Not Visible</b>		<b>Not Visible</b>	
Wall Component	Material	Color	Treatment	Source
<b>Facade</b>	<b>Brick</b>		<b>Stretcher Bond</b>	
Structure Component	Material	Feature		Source
<b>Foundation</b>	<b>Concrete</b>			
<b>Walls</b>	<b>Brick &amp; Stone</b>			

Materials Notes:

## WINDOW/DOOR/INTERIOR DATA

Window Location	Aperture Shape	Type	Lights	Material
<b>2 Flr Windows</b>	<b>Rectangular</b>	<b>DbI-Hung</b>	<b>1/1</b>	<b>Vinyl</b>
<b>Bay Windows</b>	<b>Rectangular</b>	<b>DbI-Hung</b>	<b>1/1</b>	<b>Vinyl</b>
<b>Bay Windows</b>	<b>Rectangular</b>	<b>DbI-Hung</b>	<b>1/1 Double</b>	<b>Vinyl</b>
<b>Bay Windows</b>	<b>Rectangular</b>	<b>Fixed</b>	<b>1-light</b>	<b>Unknown</b>
<b>Bay Windows</b>	<b>Rectangular</b>	<b>Sliding</b>	<b>Unknown</b>	<b>Vinyl</b>
Door Location	Aperture Shape	Type	Panels	Material
<b>Main Door</b>	<b>Rectangular</b>	<b>Single</b>	<b>Paneled</b>	<b>Wood</b>

Notable Interior Plan(s)

Notable Interior Feature(s)

Interior Notes:



---

## PLAN/SURVEY/DESIGNATION DATA

---

Neighborhood: **Capitol Hill**

Historic District(s)

Subdivision:

Ward/ANC:

Zoning:

Designation Event(s)

Contributing:

Survey(s)

Level(s) of Investigation

**Capitol Hill F & G Streets (2010)**

**Permit Research  
Reconnaissance Survey**

---

## PHOTOS - DIGITIZED

---

Caption:



Path: **X:\SD Databases\F&G**

**Street\Database\Pictures\Square 0778\**

File: **334\_F\_Street\_NE\_facade\_looking\_N.jpg**

Date:: Photog:

Code:: R: Fr:

Caption:



Path: **X:\SD Databases\F&G**

**Street\Database\Pictures\Square 0778\**

File: **334\_F\_Street\_NE\_facade\_looking\_NE.jpg**

Date:: Photog:

Code:: R: Fr:

Caption:



Path: **X:\SD Databases\F&G**

**Street\Database\Pictures\Square 0778\**

File: **334\_F\_Street\_NE\_rear\_looking\_SE.jpg**

Date:: Photog:

Code:: R: Fr:

---

## PHOTOS - B/W OR NON-DIGITIZED

---

Photo Code	Roll	Frame(s)	Date	Photographer	Caption
------------	------	----------	------	--------------	---------

---

---

## MISCELLANEOUS NOTES DATA

---

Notes:

---

**PERMIT DATA**

---

Permit Issue Date	Number	Type	Remarks
06/13/1900	1832	Build	

Permit Notes:

**BIBLIOGRAPHIC DATA**

---

**SIGNIFICANCE DATA**

---

Study Unit

Code	Criteria
------	----------

---

**DATA PROCESSING EVENTS DATA**

---

# Resource All Data Report

ID Number: 0778-0099

## BASICS DATA

ID Number: **0778-0099** Year Built: **1900** Data Source: **Permit**

Number Extended Street Quad Type of Address

**332** **F Street** **NE** **Current**

Name(s) Type of Name

**Rowhouse, 332 F Street, N.E.** **Common**

TaxCode1 TaxCode2 TaxCode3 Type Explain

**0778/0099** **Square/Lot** **Current**

## STATUS/PURPOSE/USE DATA

Resource Type: **Building** Status Current: **Extant**

Desig. Status: **Historic** Quality:

Purpose: **Rowhouse** Condition: **Good**

Function/Use Start Source Stop Source Explain

**Residential (Single-Family)** **1900** **Permit** **Original**

**Residential (Multi-Family)** **Current**

## CONSTRUCTION DATA

Construction Event Start Source Stop Source Cost Source

**Orig Construction** **1900** **Permit** **2733 Permit**

Construction Event Association Associated Name

**Orig Construction** **Architect** **Hart, Frank W.**

**Orig Construction** **Builder** **Dunn, J.M.**

**Orig Construction** **Owner** **Gill, Charles C.**

Construction Notes:

**One of six rowhouses constructed from the same permit (#1832).**

## PEOPLE/EVENTS DATA

Racial Segregation Status:

## SETTING/SHAPE/SIZE DATA

Surroundings: **Urban**

Streetscape: **Intact**

Relate to Othr Bldgs: **Row (1 of 6)**

Relate to Street: **Face on Setback Line**

Massing: **Row Building/Rectangular Bay**

Footprint: **L-Shaped**

Number Stories: **2 plus basement**

Bays Wide: **2**

Height:

Width: **18**

Depth/Length: **32**

SqFt:

Volume:

Lot Width

Lot Depth/Length:

Lot SqFt:

Acreage:

Has Driveway: ☐

Cross Reference Notes:

Outbuilding Type Contributing Status

Outbuilding Notes:

## STYLE/EXTERIOR DATA

Architectural Style(s)

Queen Anne

Exterior & Architectural Notes:

January 2010: Constructed in 1900 by J.M. Dunn, this two-story, two-bay Queen Anne-style rowhouse is one of six rowhouses constructed from the same permit (#1832). The dwelling is constructed of brick and stone and is set on a solid, raised concrete foundation. The façade (south elevation) is faced with stretcher-bond brick. A molded watertable is located above the foundation. Corbeled brick string courses span the façade and are located at the sill level of the first and second story openings. A denticulated string course spans the façade and is located between the first and second story openings. A sloping roof caps the dwelling and is fronted along the façade by an ogee-molded metal cornice and brick dentils. The westernmost bay of the foundation holds a single-leaf multi-light wood door. The westernmost bay of the first story holds a single-leaf paneled wood door and a one-light transom. A stone lintel tops the transom. Metal steps with metal hand rails provide access to the door. The second story opening holds a 1/1, double-hung, vinyl-sash window. A three-sided, rectangular bay with rounded corners extends from the easternmost bay of the façade and rises the full height of the dwelling. The bay has the material treatment of the main block and is capped by a pyramidal roof of asphalt shingles. A finial caps the roof. Fenestration consists of one-light fixed wood windows, 1/1, double-hung, vinyl-sash windows, and sliding vinyl windows. All window openings on the façade have stone sills and lintels.

A two-story ell extends from the westernmost bay of the rear (north) elevation and is original. The ell is constructed of brick and is set on a solid foundation. A sloping roof caps the ell and is pierced by an interior-side brick chimney. Visible fenestration consists of 1/1, double-hung windows with two-course, rowlock brick segmental arches and concrete sills.

Site Notes:

January 2010: This rowhouse is located on the north side of F Street, N.E. and is set back approximately five feet from the brick sidewalk. The dwelling is adjacent to 330-330 ½ and 334 F Street, N.E. The front yard is landscaped with mature shrubs and foundation plantings and is encircled by a bow and picket metal fence. A concrete walkway leads from the primary entrance and ends at the sidewalk. The rear yard is bounded by wood fencing. An alley is located north of the dwelling.

## NOTABLE FEATURES DATA

Component	Feature
-----------	---------

## EXTERIOR MATERIALS DATA

Roof Component	Material	Color	Treatment	Source
Bay Roof	Asphalt		Shingled	
Sloped	Not Visible		Not Visible	
Wall Component	Material	Color	Treatment	Source
Facade	Brick		Stretcher Bond	
Structure Component	Material	Feature		Source
Foundation	Concrete			
Walls	Brick & Stone			

Materials Notes:

## WINDOW/DOOR/INTERIOR DATA

Window Location	Aperture Shape	Type	Lights	Material
2 Flr Windows	Rectangular	Dbl-Hung	1/1	Vinyl
Bay Windows	Rectangular	Dbl-Hung	1/1	Vinyl
Bay Windows	Rectangular	Fixed	1-light	Wood
Bay Windows	Rectangular	Sliding	Unknown	Vinyl
Door Location	Aperture Shape	Type	Panels	Material
Basement	Rectangular	Single		Wood/Glass
Main Door	Rectangular	Single	Paneled	Wood

Notable Interior Plan(s)

Notable Interior Feature(s)

Interior Notes:

--

### PLAN/SURVEY/DESIGNATION DATA

Neighborhood: **Capitol Hill**

Historic District(s)

Subdivision:

Ward/ANC:

Zoning:

Designation Event(s)

Contributing:

Survey(s)

Level(s) of Investigation

**Capitol Hill F & G Streets (2010)**

**Permit Research  
Reconnaissance Survey**

### PHOTOS - DIGITIZED

Caption:

Path: **X:\SD Databases\F&G  
Street\Database\Pictures\Square 0778\  
File: 332\_F\_Street\_NE\_facade\_looking\_N.jpg**  
Date:: Photog:  
Code:: R: Fr:



Caption:

Path: **X:\SD Databases\F&G  
Street\Database\Pictures\Square 0778\  
File: 332\_F\_Street\_NE\_rear\_looking\_SE.jpg**  
Date:: Photog:  
Code:: R: Fr:



Caption:

Path: **X:\SD Databases\F&G  
Street\Database\Pictures\Square 0778\  
File: 332\_F\_Street\_NE\_entrance\_looking\_N.jpg**  
Date:: Photog:  
Code:: R: Fr:



### PHOTOS - B/W OR NON-DIGITIZED

Photo Code	Roll	Frame(s)	Date	Photographer	Caption
------------	------	----------	------	--------------	---------

### MISCELLANEOUS NOTES DATA

Notes:

#### PERMIT DATA

Permit Issue Date	Number	Type	Remarks
06/13/1900	1832	Build	

Permit Notes:

#### BIBLIOGRAPHIC DATA

#### SIGNIFICANCE DATA

Study Unit

Code	Criteria
------	----------

#### DATA PROCESSING EVENTS DATA

# Resource All Data Report

ID Number: 0778-0099

## BASICS DATA

ID Number: **0778-0099** Year Built: **1900** Data Source: **Permit**

Number Extended Street Quad Type of Address

**332** **F Street** **NE** **Current**

Name(s) Type of Name

**Rowhouse, 332 F Street, N.E.** **Common**

TaxCode1 TaxCode2 TaxCode3 Type Explain

**0778/0099** **Square/Lot** **Current**

## STATUS/PURPOSE/USE DATA

Resource Type: **Building** Status Current: **Extant**

Desig. Status: **Historic** Quality:

Purpose: **Rowhouse** Condition: **Good**

Function/Use Start Source Stop Source Explain

**Residential (Single-Family)** **1900** **Permit** **Original**

**Residential (Multi-Family)** **Current**

## CONSTRUCTION DATA

Construction Event Start Source Stop Source Cost Source

**Orig Construction** **1900** **Permit** **2733 Permit**

Construction Event Association Associated Name

**Orig Construction** **Architect** **Hart, Frank W.**

**Orig Construction** **Builder** **Dunn, J.M.**

**Orig Construction** **Owner** **Gill, Charles C.**

Construction Notes:

**One of six rowhouses constructed from the same permit (#1832).**

## PEOPLE/EVENTS DATA

Racial Segregation Status:

## SETTING/SHAPE/SIZE DATA

Surroundings: **Urban**

Streetscape: **Intact**

Relate to Othr Bldgs: **Row (1 of 6)**

Relate to Street: **Face on Setback Line**

Massing: **Row Building/Rectangular Bay**

Footprint: **L-Shaped**

Number Stories: **2 plus basement**

Bays Wide: **2**

Height:

Width: **18**

Depth/Length: **32**

SqFt:

Volume:

Lot Width

Lot Depth/Length:

Lot SqFt:

Acreage:

Has Driveway: ☐

Cross Reference Notes:

Outbuilding Type

Contributing Status

Outbuilding Notes:

## STYLE/EXTERIOR DATA

Architectural Style(s)

Queen Anne

Exterior & Architectural Notes:

January 2010: Constructed in 1900 by J.M. Dunn, this two-story, two-bay Queen Anne-style rowhouse is one of six rowhouses constructed from the same permit (#1832). The dwelling is constructed of brick and stone and is set on a solid, raised concrete foundation. The façade (south elevation) is faced with stretcher-bond brick. A molded watertable is located above the foundation. Corbeled brick string courses span the façade and are located at the sill level of the first and second story openings. A denticulated string course spans the façade and is located between the first and second story openings. A sloping roof caps the dwelling and is fronted along the façade by an ogee-molded metal cornice and brick dentils. The westernmost bay of the foundation holds a single-leaf multi-light wood door. The westernmost bay of the first story holds a single-leaf paneled wood door and a one-light transom. A stone lintel tops the transom. Metal steps with metal hand rails provide access to the door. The second story opening holds a 1/1, double-hung, vinyl-sash window. A three-sided, rectangular bay with rounded corners extends from the easternmost bay of the façade and rises the full height of the dwelling. The bay has the material treatment of the main block and is capped by a pyramidal roof of asphalt shingles. A finial caps the roof. Fenestration consists of one-light fixed wood windows, 1/1, double-hung, vinyl-sash windows, and sliding vinyl windows. All window openings on the façade have stone sills and lintels.

A two-story ell extends from the westernmost bay of the rear (north) elevation and is original. The ell is constructed of brick and is set on a solid foundation. A sloping roof caps the ell and is pierced by an interior-side brick chimney. Visible fenestration consists of 1/1, double-hung windows with two-course, rowlock brick segmental arches and concrete sills.

Site Notes:

January 2010: This rowhouse is located on the north side of F Street, N.E. and is set back approximately five feet from the brick sidewalk. The dwelling is adjacent to 330-330 ½ and 334 F Street, N.E. The front yard is landscaped with mature shrubs and foundation plantings and is encircled by a bow and picket metal fence. A concrete walkway leads from the primary entrance and ends at the sidewalk. The rear yard is bounded by wood fencing. An alley is located north of the dwelling.

## NOTABLE FEATURES DATA

Component	Feature
-----------	---------

## EXTERIOR MATERIALS DATA

Roof Component	Material	Color	Treatment	Source
Bay Roof	Asphalt		Shingled	
Sloped	Not Visible		Not Visible	
Wall Component	Material	Color	Treatment	Source
Facade	Brick		Stretcher Bond	
Structure Component	Material	Feature		Source
Foundation	Concrete			
Walls	Brick & Stone			

Materials Notes:

## WINDOW/DOOR/INTERIOR DATA

Window Location	Aperture Shape	Type	Lights	Material
2 Flr Windows	Rectangular	Dbl-Hung	1/1	Vinyl
Bay Windows	Rectangular	Dbl-Hung	1/1	Vinyl
Bay Windows	Rectangular	Fixed	1-light	Wood
Bay Windows	Rectangular	Sliding	Unknown	Vinyl
Door Location	Aperture Shape	Type	Panels	Material
Basement	Rectangular	Single		Wood/Glass
Main Door	Rectangular	Single	Paneled	Wood

Notable Interior Plan(s)

Notable Interior Feature(s)



Interior Notes:

--

### PLAN/SURVEY/DESIGNATION DATA

Neighborhood: **Capitol Hill**

Historic District(s)

Subdivision:

Ward/ANC:

Zoning:

Designation Event(s)

Contributing:

Survey(s)

Level(s) of Investigation

**Capitol Hill F & G Streets (2010)**

**Permit Research  
Reconnaissance Survey**

### PHOTOS - DIGITIZED

Caption:

Path: **X:\SD Databases\F&G  
Street\Database\Pictures\Square 0778\  
File: 332\_F\_Street\_NE\_facade\_looking\_N.jpg**  
Date:: Photog:  
Code:: R: Fr:



Caption:

Path: **X:\SD Databases\F&G  
Street\Database\Pictures\Square 0778\  
File: 332\_F\_Street\_NE\_rear\_looking\_SE.jpg**  
Date:: Photog:  
Code:: R: Fr:



Caption:

Path: **X:\SD Databases\F&G  
Street\Database\Pictures\Square 0778\  
File: 332\_F\_Street\_NE\_entrance\_looking\_N.jpg**  
Date:: Photog:  
Code:: R: Fr:



### PHOTOS - B/W OR NON-DIGITIZED

Photo Code	Roll	Frame(s)	Date	Photographer	Caption
------------	------	----------	------	--------------	---------

### MISCELLANEOUS NOTES DATA

Notes:

#### PERMIT DATA

Permit Issue Date	Number	Type	Remarks
06/13/1900	1832	Build	

Permit Notes:

#### BIBLIOGRAPHIC DATA

#### SIGNIFICANCE DATA

Study Unit

Code	Criteria
------	----------

#### DATA PROCESSING EVENTS DATA

# Resource All Data Report

ID Number: 0778-0100

## BASICS DATA

ID Number: **0778-0100** Year Built: **1900** Data Source: **Permit**

Number Extended Street Quad Type of Address

**330 -330.5 F Street NE Current**  
**330 F Street NE Original**

Name(s) Type of Name

**Rowhouse, 330 F Street, N.E. Common**

TaxCode1 TaxCode2 TaxCode3 Type Explain

**0778/0100 Square/Lot Current**

## STATUS/PURPOSE/USE DATA

Resource Type: **Building** Status Current: **Extant**

Desig. Status: **Historic** Quality:

Purpose: **Rowhouse** Condition: **Good**

Function/Use Start Source Stop Source Explain

**Residential (Single-Family) 1900 Permit Original**  
**Residential (Multi-Family) Current**

## CONSTRUCTION DATA

Construction Event Start Source Stop Source Cost Source

**Orig Construction 1900 Permit 1832 Permit**

Construction Event Association Associated Name

**Orig Construction Architect Hart, Frank W.**  
**Orig Construction Builder Dunn, J.M.**  
**Orig Construction Owner Gill, Charles C.**

Construction Notes:

**One of six rowhouses constructed from the same permit (#1832).**

## PEOPLE/EVENTS DATA

Racial Segregation Status:

## SETTING/SHAPE/SIZE DATA

Surroundings: **Urban**

Streetscape: **Intact**

Relate to Othr Bldgs: **Row (1 of 6)**

Relate to Street: **Face on Setback Line**

Massing: **Row Building/Rectangular Bay**

Footprint: **L-Shaped**

Number Stories: **2 plus basement**

Bays Wide: **2**

Height:

Width: **18**

Depth/Length: **32**

SqFt:

Volume:

Lot Width

Lot Depth/Length:

Cross Reference Notes:

Outbuilding Type

Contributing Status

Outbuilding Notes:

Lot SqFt:

Acreage:

Has Driveway: ☐

## STYLE/EXTERIOR DATA

Architectural Style(s)

### Queen Anne

Exterior & Architectural Notes:

January 2010: Constructed in 1900 by J.M. Dunn, this two-story, two-bay Queen Anne-style rowhouse is one of six rowhouses constructed from the same permit (#1832). The dwelling is constructed of brick and stone and is set on a solid, raised concrete foundation. The façade (south elevation) is faced with stretcher-bond brick. A molded watertable is located above the foundation. Corbeled brick string courses span the façade and are located at the sill level of the first and second story openings. A denticulated string course spans the façade and is located between the first and second story openings. A sloping roof caps the dwelling and is fronted along the façade by an ogee-molded metal cornice and brick dentils. The westernmost bay of the foundation holds a single-leaf multi-light wood door. The westernmost bay of the first story holds a single-leaf paneled wood door and a one-light transom. A stone lintel tops the transom. Metal steps with metal hand rails provide access to the door. The second story opening holds a 1/1, double-hung, vinyl-sash window. A three-sided, rectangular bay with rounded corners extends from the easternmost bay of the façade and rises the full height of the dwelling. The bay has the material treatment of the main block and is capped by a pyramidal roof of slate shingles. A finial caps the roof. Fenestration consists of paired one-light vinyl casement windows, 1/1, double-hung, vinyl-sash windows, and paired one-light vinyl sliding windows. All window openings on the façade have stone sills and lintels.

A two-story ell extends from the westernmost bay of the rear (north) elevation and is original. The ell is constructed of brick and is set on a solid foundation. A sloping roof caps the ell. An interior brick chimney rises from the west (side) elevation. Visible fenestration consists of 1/1, double-hung, vinyl-sash windows, which feature two-course, rowlock brick segmental arches and concrete sills.

Site Notes:

January 2010: This rowhouse is located on the north side of F Street, N.E. and is set back approximately five feet from the brick sidewalk. The dwelling is adjacent to 328 and 332 F Street, N.E. The front yard is encircled by a bow and picket metal fence. A concrete walkway leads from the primary entrance of the dwelling and ends at the sidewalk. The rear yard is bounded by wood fencing.

## NOTABLE FEATURES DATA

Component	Feature
-----------	---------

## EXTERIOR MATERIALS DATA

Roof Component	Material	Color	Treatment	Source
Bay Roof	Slate		Shingled	
Sloped	Not Visible		Not Visible	
Wall Component	Material	Color	Treatment	Source
Facade	Brick		Stretcher Bond	
Structure Component	Material	Feature		Source
Foundation	Concrete			
Walls	Brick & Stone			

Materials Notes:

## WINDOW/DOOR/INTERIOR DATA

Window Location	Aperture Shape	Type	Lights	Material
2 Flr Windows	Rectangular	Dbl-Hung	1/1	Vinyl
Bay Windows	Rectangular	Dbl-Hung	1/1	Vinyl
Bay Windows	Rectangular	DoubleCase	1-light	Vinyl
Bay Windows	Rectangular	Sliding	1-light	Vinyl
Door Location	Aperture Shape	Type	Panels	Material

<b>Basement</b>	<b>Rectangular</b>	<b>Single</b>		<b>Wood/Glass</b>
<b>Main Door</b>	<b>Rectangular</b>	<b>Single</b>	<b>Paneled</b>	<b>Wood</b>
Notable Interior Plan(s)			Notable Interior Feature(s)	

Interior Notes:

### PLAN/SURVEY/DESIGNATION DATA

Neighborhood: <b>Capitol Hill</b>	Historic District(s)
Subdivision:	
Ward/ANC:	
Zoning:	Designation Event(s)
Contributing:	
Survey(s)	Level(s) of Investigation
<b>Capitol Hill F &amp; G Streets (2010)</b>	<b>Permit Research</b>
	<b>Reconnaissance Survey</b>

### PHOTOS - DIGITIZED

Caption:

Path: **X:\SD Databases\F&G  
Street\Database\Pictures\Square 0778\**  
 File: **330\_F\_Street\_NE\_facade\_looking\_NE.JPG**  
 Date:: Photog:  
 Code:: R: Fr:



Caption:

Path: **X:\SD Databases\F&G  
Street\Database\Pictures\Square 0778\**  
 File: **330\_F\_Street\_NE\_facade\_looking\_NW.JPG**  
 Date:: Photog:  
 Code:: R: Fr:



Caption:

Path: **X:\SD Databases\F&G  
Street\Database\Pictures\Square 0778\**  
 File: **330\_F\_Street\_NE\_rear\_looking\_S.jpg**  
 Date:: Photog:  
 Code:: R: Fr:



Caption:

Path: X:\SD Databases\F&G  
Street\Database\Pictures\Square 0778\

File: 330\_F\_Street\_NE\_rear\_looking\_SE.jpg

Date:: Photog:

Code:: R: Fr:



---

### PHOTOS - B/W OR NON-DIGITIZED

Photo Code	Roll	Frame(s)	Date	Photographer	Caption
------------	------	----------	------	--------------	---------

---

---

### MISCELLANEOUS NOTES DATA

Notes:

--

---

### PERMIT DATA

Permit Issue Date	Number	Type	Remarks
-------------------	--------	------	---------

---

06/13/1900	1832	Build	
------------	------	-------	--

Permit Notes:

--

---

### BIBLIOGRAPHIC DATA

---

### SIGNIFICANCE DATA

Study Unit

--

Code	Criteria
------	----------

---

---

### DATA PROCESSING EVENTS DATA

# Resource All Data Report

ID Number: 0778-0101

## BASICS DATA

ID Number: **0778-0101** Year Built: **1900** Data Source: **Permit**

Number Extended Street Quad Type of Address

**328** **F Street** **NE** **Current**

Name(s) Type of Name

**Rowhouse, 328 F Street, N.E.** **Common**

TaxCode1 TaxCode2 TaxCode3 Type Explain

**0778/0101** **Square/Lot** **Current**

## STATUS/PURPOSE/USE DATA

Resource Type: **Building** Status Current: **Extant**

Desig. Status: **Historic** Quality:

Purpose: **Rowhouse** Condition: **Good**

Function/Use Start Source Stop Source Explain

**Residential (Single-Family)** **1900** **Permit** **Original**

**Residential (Multi-Family)** **Current**

## CONSTRUCTION DATA

Construction Event Start Source Stop Source Cost Source

**Orig Construction** **1900** **Permit** **2733 Permit**

Construction Event Association Associated Name

**Orig Construction** **Architect** **Hart, Frank W.**

**Orig Construction** **Builder** **Dunn, J.M.**

**Orig Construction** **Owner** **Gill, Charles C.**

Construction Notes:

**One of six rowhouses constructed from the same permit (#1832).**

## PEOPLE/EVENTS DATA

Racial Segregation Status:

## SETTING/SHAPE/SIZE DATA

Surroundings: **Urban**

Streetscape: **Intact**

Relate to Othr Bldgs: **Row (1 of 6)**

Relate to Street: **Face on Setback Line**

Massing: **Row Building/Rectangular Bay**

Footprint: **L-Shaped**

Number Stories: **2 plus basement**

Bays Wide: **2**

Height:

Width: **18**

Depth/Length: **32**

SqFt:

Volume:

Lot Width

Lot Depth/Length:

Lot SqFt:

Acreage:

Has Driveway: ☐

Cross Reference Notes:

Outbuilding Type

Contributing Status

Outbuilding Notes:

## STYLE/EXTERIOR DATA

Architectural Style(s)

**Queen Anne**

Exterior & Architectural Notes:

January 2010: Constructed in 1900 by J.M. Dunn, this two-story, two-bay Queen Anne-style rowhouse is one of six rowhouses constructed from the same permit (#1832). The dwelling is constructed of brick and stone and is set on a solid, raised concrete foundation. The façade (south elevation) is faced with stretcher-bond brick. A molded watertable is located above the foundation. Corbeled brick string courses span the façade and are located at the sill level of the first and second story openings. A denticulated string course spans the façade and is located between the first and second story openings. A sloping roof caps the dwelling and is fronted along the façade by an ogee-molded metal cornice and brick dentils. The westernmost bay of the foundation holds a single-leaf door. The westernmost bay of the first story holds a single-leaf paneled wood door and a one-light transom. A stone lintel tops the transom. Metal steps with metal hand rails provide access to the door. The second story opening holds a 6/6, double-hung, metal-sash window. A three-sided, rectangular bay with rounded corners extends from the easternmost bay of the façade and rises the full height of the dwelling. The bay has the material treatment of the main block and is capped by a pyramidal roof of slate shingles. A finial caps the roof. Fenestration consists of 6/1 and 6/6, double-hung, metal-sash windows and sliding windows. All window openings on the façade have stone sills and lintels. The rear (north) elevation is fenestrated with double-hung windows and feature segmental arches and sills.

A two-story ell extends from the westernmost bay of the rear elevation and is original. The ell is capped by a sloping roof. The rear elevation is clad with vinyl siding. Visible fenestration consists of a double-hung, metal-sash window.

Site Notes:

January 2010: This rowhouse is located on the north side of F Street, N.E. and is set back approximately five feet from the brick sidewalk. The dwelling is adjacent to 326 and 330 F Street, N.E. The front yard is planted with small shrubs and is encircled by a bow and picket metal fence. The rear yard is bounded by wood fencing. An alley is located north of the dwelling.

## NOTABLE FEATURES DATA

Component	Feature
-----------	---------

## EXTERIOR MATERIALS DATA

Roof Component	Material	Color	Treatment	Source
<b>Bay Roof</b>	<b>Slate</b>		<b>Shingled</b>	
<b>Sloped</b>	<b>Not Visible</b>		<b>Not Visible</b>	
Wall Component	Material	Color	Treatment	Source
<b>Facade</b>	<b>Brick</b>		<b>Stretcher Bond</b>	
Structure Component	Material	Feature		Source
<b>Foundation</b>	<b>Concrete</b>			
<b>Walls</b>	<b>Brick &amp; Stone</b>			

Materials Notes:

## WINDOW/DOOR/INTERIOR DATA

Window Location	Aperture Shape	Type	Lights	Material
<b>2 Flr Windows</b>	<b>Rectangular</b>	<b>Dbi-Hung</b>	<b>6/6</b>	<b>Metal</b>
<b>Bay Windows</b>	<b>Rectangular</b>	<b>Dbi-Hung</b>	<b>6/1</b>	<b>Metal</b>
<b>Bay Windows</b>	<b>Rectangular</b>	<b>Dbi-Hung</b>	<b>6/6</b>	<b>Metal</b>
Door Location	Aperture Shape	Type	Panels	Material
<b>Basement</b>	<b>Rectangular</b>	<b>Single</b>		<b>Unknown</b>
<b>Main Door</b>	<b>Rectangular</b>	<b>Single</b>	<b>Paneled</b>	<b>Wood</b>

Notable Interior Plan(s)

Notable Interior Feature(s)

Interior Notes:



---

## PLAN/SURVEY/DESIGNATION DATA

---

Neighborhood: **Capitol Hill**

Historic District(s)

Subdivision:

Ward/ANC:

Zoning:

Designation Event(s)

Contributing:

Survey(s)

Level(s) of Investigation

**Capitol Hill F & G Streets (2010)**

**Permit Research  
Reconnaissance Survey**

---

## PHOTOS - DIGITIZED

---

Caption:



Path: **X:\SD Databases\F&G**

**Street\Database\Pictures\Square 0778\**

File: **328\_F\_Street\_NE\_facade\_looking\_NE.jpg**

Date:: Photog:

Code:: R: Fr:

Caption:



Path: **X:\SD Databases\F&G**

**Street\Database\Pictures\Square 0778\**

File: **328\_F\_Street\_NE\_facade\_looking\_NW.jpg**

Date:: Photog:

Code:: R: Fr:

Caption:



Path: **X:\SD Databases\F&G**

**Street\Database\Pictures\Square 0778\**

File: **328\_F\_Street\_NE\_rear\_looking\_S.jpg**

Date:: Photog:

Code:: R: Fr:

---

## PHOTOS - B/W OR NON-DIGITIZED

---

Photo Code	Roll	Frame(s)	Date	Photographer	Caption
------------	------	----------	------	--------------	---------

---

---

## MISCELLANEOUS NOTES DATA

---

Notes:

---

**PERMIT DATA**

---

Permit Issue Date	Number	Type	Remarks
06/13/1900	1832	Build	

Permit Notes:

**BIBLIOGRAPHIC DATA**

---

**SIGNIFICANCE DATA**

---

Study Unit

Code	Criteria
------	----------

---

**DATA PROCESSING EVENTS DATA**

---

# Resource All Data Report

ID Number: 0778-0102

## BASICS DATA

ID Number: **0778-0102** Year Built: **1900** Data Source: **Permit**

Number Extended Street Quad Type of Address

**326** **F Street** **NE** **Current**

Name(s) Type of Name

**Rowhouse, 326 F Street, N.E.** **Common**

TaxCode1 TaxCode2 TaxCode3 Type Explain

**0778/0102** **Square/Lot** **Current**

## STATUS/PURPOSE/USE DATA

Resource Type: **Building** Status Current: **Extant**

Desig. Status: **Historic** Quality:

Purpose: **Rowhouse** Condition: **Good**

Function/Use Start Source Stop Source Explain

**Residential (Single-Family)** **1900** **Permit** **Original**

**Residential (Multi-Family)** **Current**

## CONSTRUCTION DATA

Construction Event Start Source Stop Source Cost Source

**Orig Construction** **1900** **Permit** **2733 Permit**

Construction Event Association Associated Name

**Orig Construction** **Architect** **Hart, Frank W.**

**Orig Construction** **Builder** **Dunn, J.M.**

**Orig Construction** **Owner** **Gill, Charles C.**

Construction Notes:

**One of six rowhouses constructed from the same permit (#1832).**

## PEOPLE/EVENTS DATA

Racial Segregation Status:

## SETTING/SHAPE/SIZE DATA

Surroundings: **Urban**

Streetscape: **Intact**

Relate to Othr Bldgs: **Row (1 of 6)**

Relate to Street: **Face on Setback Line**

Massing: **Row Building/Rectangular Bay**

Footprint: **L-Shaped**

Number Stories: **2 plus basement**

Bays Wide: **2**

Height:

Width: **18**

Depth/Length: **32**

SqFt:

Volume:

Lot Width

Lot Depth/Length:

Lot SqFt:

Acreage:

Has Driveway: ☐

Cross Reference Notes:

Outbuilding Type

Contributing Status

Outbuilding Notes:

## STYLE/EXTERIOR DATA

Architectural Style(s)

Queen Anne

Exterior & Architectural Notes:

January 2010: Constructed in 1900 by J.M. Dunn, this two-story, two-bay Queen Anne-style rowhouse is one of six rowhouses constructed from the same permit (#1832). The dwelling is constructed of brick and stone and is set on a solid, raised concrete foundation. The façade (south elevation) is faced with stretcher-bond brick. A molded watertable is located above the foundation. Corbeled brick string courses span the façade and are located at the sill level of the first and second story openings. A denticulated string course spans the façade and is located between the first and second story openings. A sloping roof caps the dwelling and is fronted along the façade by an ogee-molded metal cornice and brick dentils. The westernmost bay of the foundation holds a single-leaf wood-frame glass door. The westernmost bay of the first story holds a single-leaf paneled wood door and a one-light transom. A stone lintel tops the transom. Brick steps with metal hand rails provide access to the door. The second story opening holds a 1/1, double-hung, wood-sash window. A three-sided, rectangular bay with rounded corners extends from the easternmost bay of the façade and rises the full height of the dwelling. The bay has the material treatment of the main block and is capped by a pyramidal roof of slate shingles. A finial caps the roof. Fenestration consists of one-light fixed wood windows and 1/1, double-hung, wood-sash windows. All window openings on the façade have stone sills and lintels. The rear (north) elevation is fenestrated with 1/1, double-hung, wood-sash windows and feature two-course, rowlock brick segmental arches and concrete sills.

A two-story ell extends from the westernmost bay of the rear elevation and is original. The ell is constructed of brick and is set on a solid foundation. The rear elevation has been parged. A sloping roof caps the ell. Visible fenestration consists of 1/1, double-hung, wood-sash windows and a single-leaf wood-frame glass door. The windows are set in segmental openings.

Site Notes:

January 2010: This rowhouse is located on the north side of F Street, N.E. and is set back approximately five feet from the brick sidewalk. The dwelling is adjacent to 324 and 328 F Street, N.E. The grassy front yard is landscaped with shrubs and is encircled by a bow and picket metal fence. A brick patio extends from the rear elevation of the dwelling. A gravel parking space and alley are located north of the dwelling.

## NOTABLE FEATURES DATA

Component	Feature
-----------	---------

## EXTERIOR MATERIALS DATA

Roof Component	Material	Color	Treatment	Source
Bay Roof	Slate		Shingled	
Sloped	Not Visible		Not Visible	
Wall Component	Material	Color	Treatment	Source
Facade	Brick		Stretcher Bond	
Structure Component	Material	Feature		Source
Foundation	Concrete			
Walls	Brick			

Materials Notes:

## WINDOW/DOOR/INTERIOR DATA

Window Location	Aperture Shape	Type	Lights	Material
2 Flr Windows	Rectangular	Dbl-Hung	1/1	Wood
Bay Windows	Rectangular	Dbl-Hung	1/1	Wood
Bay Windows	Rectangular	Fixed	1-light	Wood
Door Location	Aperture Shape	Type	Panels	Material
Basement	Rectangular	Single	Full Glass	Wood/Glass
Main Door	Rectangular	Single	Paneled	Wood

Notable Interior Plan(s)

Notable Interior Feature(s)

Interior Notes:

## PLAN/SURVEY/DESIGNATION DATA

Neighborhood: **Capitol Hill**

Historic District(s)

Subdivision:

Ward/ANC:

Zoning:

Designation Event(s)

Contributing:

Survey(s)

Level(s) of Investigation

**Capitol Hill F & G Streets (2010)**

**Permit Research**

**Reconnaissance Survey**

## PHOTOS - DIGITIZED

Caption:

Path: **X:\SD Databases\F&G**

**Street\Database\Pictures\Square 0778\**

File: **326\_F\_Street\_NE\_facade\_looking\_NE (2).JPG**

Date:: Photog:

Code:: R: Fr:



Caption:

Path: **X:\SD Databases\F&G**

**Street\Database\Pictures\Square 0778\**

File: **326\_F\_Street\_NE\_facade\_looking\_NW.JPG**

Date:: Photog:

Code:: R: Fr:



Caption:

Path: **X:\SD Databases\F&G**

**Street\Database\Pictures\Square 0778\**

File: **326\_F\_Street\_NE\_rear\_looking\_S.jpg**

Date:: Photog:

Code:: R: Fr:



## PHOTOS - B/W OR NON-DIGITIZED

Photo Code	Roll	Frame(s)	Date	Photographer	Caption
------------	------	----------	------	--------------	---------

## MISCELLANEOUS NOTES DATA

Notes:

#### PERMIT DATA

Permit Issue Date	Number	Type	Remarks
06/13/1900	1832	Build	

Permit Notes:

#### BIBLIOGRAPHIC DATA

#### SIGNIFICANCE DATA

Study Unit

Code                      Criteria

#### DATA PROCESSING EVENTS DATA

# Resource All Data Report

ID Number: 0778-0103

## BASICS DATA

ID Number: **0778-0103** Year Built: **1894** Data Source: **Permit**

Number Extended Street Quad Type of Address

**324** **F Street** **NE** **Current**

Name(s) Type of Name

**Single Dwelling, 324 F Street, N.E.** **Common**

TaxCode1 TaxCode2 TaxCode3 Type Explain

**0778/0103** **Square/Lot** **Current**

## STATUS/PURPOSE/USE DATA

Resource Type: **Building** Status Current: **Extant**

Desig. Status: **Historic** Quality:

Purpose: **Residential** Condition: **Good**

Function/Use Start Source Stop Source Explain

**Residential (Single-Family)** **1894** **Permit** **Original**

**Residential (Multi-Family)** **Current**

## CONSTRUCTION DATA

Construction Event Start Source Stop Source Cost Source

**Rear Addition** **c. 1960**

**Site  
Visit/Map**

**Orig Construction** **1894** **Permit** **2500 Permit**

Construction Event Association Associated Name

**Orig Construction** **Builder** **Burn, J.D.**

**Orig Construction** **Owner** **Burn, J.D.**

Construction Notes:

## PEOPLE/EVENTS DATA

Racial Segregation Status:

## SETTING/SHAPE/SIZE DATA

Surroundings: **Urban**

Streetscape: **Intact**

Relate to Othr Bldgs: **Attached**

Relate to Street: **Face on Setback Line**

Massing: **Vertical Box/Canted Bay**

Footprint: **L-Shaped**

Number Stories: **2 plus basement**

Bays Wide: **2**

Height:

Width:

Depth/Length:

SqFt:

Volume:

Lot Width

Lot Depth/Length:

Cross Reference Notes:

Outbuilding Type

Contributing Status

**Garage**

Outbuilding Notes:

Lot SqFt:

Acreage:

Has Driveway: ☐

January 2010: A one-story, one-bay garage is located north of the dwelling and was constructed c. 1920. The garage is constructed of brick and is set on a solid brick foundation. A sloping roof caps the garage. The original opening on the façade (north elevation), which is surmounted by a parged lintel, has been partially infilled with vinyl siding. A roll-up paneled metal door pierces the façade.

## STYLE/EXTERIOR DATA

Architectural Style(s)

**Queen Anne**

Exterior & Architectural Notes:

January 2010: Constructed in 1894 by J.D. Burn, this two-story, two-bay Queen Anne-style single-family dwelling was constructed from permit #0647. The dwelling is constructed of brick and is set on a solid brick and concrete foundation; the façade (south elevation) is faced with pressed stretcher-bond brick. A sloping roof caps the dwelling and is highlighted by a molded metal cornice with brick dentils. A single-leaf door pierces the foundation. The westernmost bay of the façade holds a single-leaf paneled metal door and a one-light transom. A concrete lintel tops the door transom opening. Cast iron steps provide access to the door entry. The second story opening holds a 1/1, double-hung, vinyl-sash window. A three-sided, canted bay extends from the easternmost bay of the façade and rises the full height of the dwelling. The bay has the material treatment of the main block and is capped by a pyramidal roof of rubber shingles. A finial tops the roof. Fenestration consists of 1/1, double-hung, vinyl-sash windows, fixed one-light vinyl windows, and sliding one-light vinyl windows. All window openings on the façade have concrete sills and lintels. The rear (north) elevation is fenestrated with 1/1, double-hung, vinyl-sash windows, which have two-course, rowlock brick segmental arches.

A two-story ell extends from the westernmost bay of the rear elevation and is original. The ell is constructed of brick and is set on a solid foundation. A sloping roof caps the ell. Visible fenestration consists of double-hung windows.

A two-story, full-width enclosed porch is located on the rear elevation of the ell and was constructed c. 1960. The wood-frame porch is clad with vinyl siding and is capped by a shed roof. Visible fenestration consist of 1/1, double-hung, vinyl-sash windows and a single-leaf wood-frame glass door.

Site Notes:

January 2010: This single-family dwelling is located on the north side of F Street, N.E. and is set back approximately five feet from the brick sidewalk. The dwelling is adjacent to 322 and 326 F Street, N.E. The grassy front yard is landscaped with mature shrubs and is encircled by a bow and picket metal fence. A concrete walkway leads from the primary entrance and ends at the sidewalk. The rear yard is bounded by wood fencing.

## NOTABLE FEATURES DATA

Component	Feature
-----------	---------

## EXTERIOR MATERIALS DATA

Roof Component	Material	Color	Treatment	Source
<b>Bay Roof</b>	<b>Rubberized</b>		<b>Shingled</b>	
<b>Sloped</b>	<b>Not Visible</b>		<b>Not Visible</b>	
Wall Component	Material	Color	Treatment	Source
<b>Facade</b>	<b>Pressed Brick</b>		<b>Stretcher Bond</b>	
Structure Component	Material	Feature		Source
<b>Foundation</b>	<b>Brick &amp; Concrete</b>			
<b>Walls</b>	<b>Brick</b>			

Materials Notes:

## WINDOW/DOOR/INTERIOR DATA

Window Location	Aperture Shape	Type	Lights	Material
<b>2 Flr Windows</b>	<b>Rectangular</b>	<b>Dbl-Hung</b>	<b>1/1</b>	<b>Vinyl</b>
<b>Bay Windows</b>	<b>Rectangular</b>	<b>Dbl-Hung</b>	<b>1/1</b>	<b>Vinyl</b>
<b>Bay Windows</b>	<b>Rectangular</b>	<b>Fixed</b>	<b>1-light</b>	<b>Vinyl</b>



Bay Windows	Rectangular	Sliding	1-light	Vinyl
Door Location	Aperture Shape	Type	Panels	Material
<b>Basement</b>	<b>Rectangular</b>	<b>Single</b>		<b>Unknown</b>
<b>Main Door</b>	<b>Rectangular</b>	<b>Single</b>	<b>Paneled</b>	<b>Metal</b>
Notable Interior Plan(s)			Notable Interior Feature(s)	

Interior Notes:

### PLAN/SURVEY/DESIGNATION DATA

Neighborhood: <b>Capitol Hill</b>	Historic District(s)
Subdivision:	
Ward/ANC:	
Zoning:	Designation Event(s)
Contributing:	
Survey(s)	Level(s) of Investigation
<b>Capitol Hill F &amp; G Streets (2010)</b>	<b>Permit Research</b> <b>Reconnaissance Survey</b>

### PHOTOS - DIGITIZED

Caption:

Path: X:\SD Databases\F&G  
Street\Database\Pictures\Square 0778\  
File: 324\_F\_Street\_NE\_facade\_looking\_N.jpg  
Date:: Photog:  
Code:: R: Fr:



Caption:

Path: X:\SD Databases\F&G  
Street\Database\Pictures\Square 0778\  
File: 324\_F\_Street\_NE\_facade\_looking\_NE.jpg  
Date:: Photog:  
Code:: R: Fr:



Caption:

Path: X:\SD Databases\F&G  
Street\Database\Pictures\Square 0778\  
File: 324\_F\_Street\_NE\_garage\_looking\_SW.jpg  
Date:: Photog:  
Code:: R: Fr:



Caption:

Path: X:\SD Databases\F&G  
Street\Database\Pictures\Square 0778\  
File: 324\_F\_Street\_NE\_rear\_looking\_SW.jpg

Date:: Photog:

Code:: R: Fr:



---

### PHOTOS - B/W OR NON-DIGITIZED

Photo Code	Roll	Frame(s)	Date	Photographer	Caption
------------	------	----------	------	--------------	---------

---

---

### MISCELLANEOUS NOTES DATA

Notes:

---

### PERMIT DATA

Permit Issue Date	Number	Type	Remarks
10/11/1894	0647	Build	

---

Permit Notes:

---

### BIBLIOGRAPHIC DATA

---

### SIGNIFICANCE DATA

Study Unit

Code	Criteria
------	----------

---

---

### DATA PROCESSING EVENTS DATA

# Resource All Data Report

ID Number: 0778-0104

## BASICS DATA

ID Number: **0778-0104** Year Built: **1915** Data Source: **Permit**

Number Extended Street Quad Type of Address

**322** **F Street** **NE** **Current**

Name(s) Type of Name

**Singlel Dwelling, 322 F Street, N.E.** **Common**

TaxCode1 TaxCode2 TaxCode3 Type Explain

**0778/0104** **Square/Lot** **Current**

## STATUS/PURPOSE/USE DATA

Resource Type: **Building** Status Current: **Extant**

Desig. Status: **Historic** Quality:

Purpose: **Residential** Condition: **Fair**

Function/Use Start Source Stop Source Explain

**Residential (Single-Family)** **1915** **Permit** **Historic/Current**

## CONSTRUCTION DATA

Construction Event Start Source Stop Source Cost Source

**Rear Addition** **c. 1980** **Site Visit/Map**

**Orig Construction** **1915** **Permit** **4000 Permit**

Construction Event Association Associated Name

**Orig Construction** **Architect** **Meyers, C.E.**

**Orig Construction** **Builder** **Meyers, C.E.**

**Orig Construction** **Owner** **Meyers, C.E.**

Construction Notes:

**Constructed from the same permit (#2358) as 320 F Street, N.E.**

## PEOPLE/EVENTS DATA

Racial Segregation Status:

## SETTING/SHAPE/SIZE DATA

Surroundings: **Urban**

Streetscape: **Intact**

Relate to Othr Bldgs: **Attached**

Relate to Street: **Face on Setback Line**

Massing: **Vertical Box/front porch**

Footprint: **Rectangular**

Number Stories: **2 plus basement**

Bays Wide: **3**

Height:

Width: **18**

Depth/Length: **32**

SqFt:

Volume:

Lot Width

Lot Depth/Length:

Cross Reference Notes:

Outbuilding Type

Contributing Status

**Garage**

Outbuilding Notes:

Lot SqFt:

Acreage:

Has Driveway: ☐

January 2010: Constructed c. 1925, a one-story, one-bay garage is located north of the dwelling. The garage is constructed of brick and is set on a solid brick foundation. A sloping roof caps the garage. The façade (north elevation) is pierced by double-leaf plywood swing-out doors. A concrete lintel surmounts the opening. The west (side) elevation is pierced by a single-leaf opening and has a brick segmental arch.

## STYLE/EXTERIOR DATA

Architectural Style(s)

**Classical Revival**

Exterior & Architectural Notes:

January 2010: Constructed in 1915 by C.E. Meyers, this two-story, three-bay Classical Revival-style single-family dwelling was constructed from the same permit (#2358) as 320 F Street, N.E. The dwelling is constructed of brick and is set on a solid concrete foundation; the façade (south elevation) is faced with Flemish-bond brick. A sloping roof caps the dwelling and is fronted along the façade by a false mansard roof. The false mansard is covered with asphalt shingles and features a prominent ogee-molded metal cornice with modillions. A pedimented dormer pierces the false mansard and is fenestrated with paired four-light wood casement windows. The pediment features an ogee-molded cornice. The easternmost bay of the façade holds a single-leaf wood-frame glass door and a one-light transom. A concrete lintel tops the transom. All window openings hold 9/1, double-hung, wood-sash windows and feature concrete sills and lintels. A one-story, two-bay porch spans the façade and is set on a rock-faced concrete block pier foundation. The flat roof of the porch has overhanging eaves and is supported by fluted Tuscan metal columns. Metal balusters and poured concrete steps with rock-faced concrete block wing walls in the eastern end bay finish the porch.

A two-story, full-width enclosed porch is located on the rear (north) elevation and was constructed c. 1980. The enclosed porch is clad with T-111 siding and is fenestrated with 1/1, double-hung, vinyl-sash windows.

Site Notes:

January 2010: This single-family dwelling is located on the north side of F Street, N.E. and is set back approximately five feet from the brick sidewalk. The dwelling is adjacent to 320 and 324 F Street, N.E. The landscaped front yard is bounded by a stone retaining wall and features mature shrubs. The rear yard is bounded by metal chain-link fencing. A concrete walkway provides access to the brick alley from the rear yard.

## NOTABLE FEATURES DATA

Component	Feature
-----------	---------

## EXTERIOR MATERIALS DATA

Roof Component	Material	Color	Treatment	Source
<b>Mansard (False) Sloped</b>	<b>Asphalt Not Visible</b>		<b>Shingled Not Visible</b>	
Wall Component	Material	Color	Treatment	Source
<b>Facade</b>	<b>Brick</b>		<b>Flemish Bond</b>	
Structure Component	Material	Feature		Source
<b>Foundation Walls</b>	<b>Concrete Brick</b>			

Materials Notes:

## WINDOW/DOOR/INTERIOR DATA

Window Location	Aperture Shape	Type	Lights	Material
<b>Dormer</b>	<b>Rectangular</b>	<b>DoubleCase</b>	<b>4 Lite</b>	<b>Wood</b>
<b>Facade</b>	<b>Rectangular</b>	<b>Dbl-Hung</b>	<b>9/1</b>	<b>Wood</b>
Door Location	Aperture Shape	Type	Panels	Material
<b>Main Door</b>	<b>Rectangular</b>	<b>Single</b>	<b>Full Glass</b>	<b>Wood/Glass</b>

Notable Interior Plan(s)

Notable Interior Feature(s)

Interior Notes:

--

## PLAN/SURVEY/DESIGNATION DATA

Neighborhood: **Capitol Hill**

Historic District(s)

Subdivision:

Ward/ANC:

Zoning:

Designation Event(s)

Contributing:

Survey(s)

Level(s) of Investigation

**Capitol Hill F & G Streets (2010)**

**Permit Research**

**Reconnaissance Survey**

## PHOTOS - DIGITIZED

Caption:

Path: **X:\SD Databases\F&G**

**Street\Database\Pictures\Square 0778\**

File: **322\_F\_Street\_NE\_facade\_looking\_N (2).JPG**

Date:: Photog:

Code:: R: Fr:



Caption:


Path: **X:\SD Databases\F&G**

**Street\Database\Pictures\Square 0778\**

File: **322\_F\_Street\_NE\_facade\_looking\_N.JPG**

Date:: Photog:

Code:: R: Fr:



Caption:

Path: **X:\SD Databases\F&G**

**Street\Database\Pictures\Square 0778\**

File: **322\_F\_Street\_NE\_facade\_looking\_NE.JPG**

Date:: Photog:

Code:: R: Fr:



Caption:

Path: X:\SD Databases\F&G  
Street\Database\Pictures\Square 0778\  
File: 322\_F\_Street\_NE\_garage\_looking\_S.jpg

Date:: Photog:  
Code:: R: Fr:



Caption:

Path: X:\SD Databases\F&G  
Street\Database\Pictures\Square 0778\  
File: 322\_F\_Street\_NE\_rear\_looking\_SE.jpg

Date:: Photog:  
Code:: R: Fr:



#### PHOTOS - B/W OR NON-DIGITIZED

Photo Code	Roll	Frame(s)	Date	Photographer	Caption
------------	------	----------	------	--------------	---------

#### MISCELLANEOUS NOTES DATA

Notes:

--

#### PERMIT DATA

Permit Issue Date	Number	Type	Remarks
11/17/1915	2358	Build	

Permit Notes:

--

#### BIBLIOGRAPHIC DATA

#### SIGNIFICANCE DATA

Study Unit

Code	Criteria
------	----------

#### DATA PROCESSING EVENTS DATA

# Resource All Data Report

ID Number: 0778-0105

## BASICS DATA

ID Number: **0778-0105** Year Built: **1915** Data Source: **Permit**

Number Extended Street Quad Type of Address

**320** **F Street** **NE** **Current**

Name(s) Type of Name

**Single Dwelling, 320 F Street, N.E.** **Common**

TaxCode1 TaxCode2 TaxCode3 Type Explain

**0778/0105** **Square/Lot** **Current**

## STATUS/PURPOSE/USE DATA

Resource Type: **Building** Status Current: **Extant**

Desig. Status: **Historic** Quality:

Purpose: **Residential** Condition: **Good**

Function/Use Start Source Stop Source Explain

**Residential (Single-Family)** **1915** **Permit** **Original**

**Residential (Multi-Family)** **Current**

## CONSTRUCTION DATA

Construction Event Start Source Stop Source Cost Source

**Orig Construction** **1915** **Permit** **4000 Permit**

Construction Event Association Associated Name

**Orig Construction** **Architect** **Meyers, C.E.**

**Orig Construction** **Builder** **Meyers, C.E.**

**Orig Construction** **Owner** **Meyers, C.E.**

Construction Notes:

**Constructed from the same permit (#2358) as 322 F Street, N.E.**

## PEOPLE/EVENTS DATA

Racial Segregation Status:

## SETTING/SHAPE/SIZE DATA

Surroundings: **Urban**

Streetscape: **Intact**

Relate to Othr Bldgs: **Attached (1 side)**

Relate to Street: **Face on Setback Line**

Massing: **Vertical Box/front porch**

Footprint: **Rectangular**

Number Stories: **2 plus basement**

Bays Wide: **3**

Height:

Width: **18**

Depth/Length: **32**

SqFt:

Volume:

Lot Width

Lot Depth/Length:

Lot SqFt:

Acreage:

Has Driveway: ☐

Cross Reference Notes:

Outbuilding Type

Contributing Status

**Garage**

Outbuilding Notes:

**January 2010: A one-story, one-bay garage is located north of the dwelling and was constructed c. 1920. The garage is constructed of brick and is set on a solid foundation. The façade (north elevation) is parged. A sloping roof caps the**

garage. Double-hung windows pierce the west elevation of the garage. The façade opening holds double-leaf swing-out doors constructed of vertical wood boards.

## STYLE/EXTERIOR DATA

Architectural Style(s)

**Classical Revival**

Exterior & Architectural Notes:

January 2010: Constructed in 1915 by C.E. Meyers, this two-story, three-bay Classical Revival-style single-family dwelling was constructed from the same permit (#2358) as 322 F Street, N.E. The dwelling is constructed of brick and is set on a solid concrete foundation; the façade (south elevation) is faced with Flemish-bond brick. A sloping roof caps the dwelling and is fronted along the façade by a false mansard roof. The false mansard is covered with asphalt shingles and features a prominent ogee-molded metal cornice with modillions. A pedimented dormer pierces the false mansard and is fenestrated with paired four-light wood casement windows. The pediment features an ogee-molded cornice. The foundation is pierced by a single-leaf door. The easternmost bay of the façade holds a single-leaf wood-frame glass door and a one-light transom. A concrete lintel tops the transom. All window openings hold 9/1, double-hung, wood-sash windows and feature concrete sills and lintels. A one-story, full-width porch spans the façade and is set on a brick pier foundation. The flat roof of the porch has overhanging eaves and is supported by metal filigree posts set on the brick piers. Metal balusters encircle the porch, which is accessed via the poured concrete steps in the eastern end bay.

A second story enclosed porch extends from the rear (north) elevation of the dwelling. The enclosed porch is supported by square wood posts and is capped by a shed roof. Visible fenestration consists of 1/1, double-hung, vinyl-sash windows.

Site Notes:

January 2010: This single-family dwelling is located on the north side of F Street, N.E. and is set back approximately five feet from the brick sidewalk. A poured concrete walkway runs parallel to the west (side) elevation of the dwelling. The east (side) elevation of the dwelling is adjacent to 322 F Street, N.E. The grassy front yard is landscaped with mature shrubs and is encircled by metal picket fence and a low stone retaining wall. An alley is located north of the dwelling.

## NOTABLE FEATURES DATA

Component	Feature
-----------	---------

## EXTERIOR MATERIALS DATA

Roof Component	Material	Color	Treatment	Source
<b>Mansard (False)</b>	<b>Asphalt</b>		<b>Shingled</b>	
<b>Sloped</b>	<b>Not Visible</b>		<b>Not Visible</b>	
Wall Component	Material	Color	Treatment	Source
<b>Facade</b>	<b>Brick</b>		<b>Flemish Bond</b>	
Structure Component	Material	Feature		Source
<b>Foundation</b>	<b>Concrete</b>			
<b>Walls</b>	<b>Brick</b>			

Materials Notes:

## WINDOW/DOOR/INTERIOR DATA

Window Location	Aperture Shape	Type	Lights	Material
<b>Dormer</b>	<b>Rectangular</b>	<b>DoubleCase</b>	<b>4 Lite</b>	<b>Wood</b>
<b>Facade</b>	<b>Rectangular</b>	<b>Dbl-Hung</b>	<b>9/1</b>	<b>Wood</b>
Door Location	Aperture Shape	Type	Panels	Material
<b>Basement</b>	<b>Rectangular</b>	<b>Single</b>		<b>Unknown</b>
<b>Main Door</b>	<b>Rectangular</b>	<b>Single</b>	<b>Full Glass</b>	<b>Wood/Glass</b>

Notable Interior Plan(s)

Notable Interior Feature(s)



Interior Notes:

---

## PLAN/SURVEY/DESIGNATION DATA

---

Neighborhood: **Capitol Hill**

Historic District(s)

Subdivision:

Ward/ANC:

Zoning:

Designation Event(s)

Contributing:

Survey(s)

Level(s) of Investigation

**Capitol Hill F & G Streets (2010)**

**Permit Research  
Reconnaissance Survey**

---

## PHOTOS - DIGITIZED

---

Caption:



Path: **X:\SD Databases\F&G  
Street\Database\Pictures\Square 0778\**

File: **320\_F\_Street\_NE\_facade\_looking\_N.jpg**

Date:: Photog:

Code:: R: Fr:

Caption:



Path: **X:\SD Databases\F&G  
Street\Database\Pictures\Square 0778\**

File: **320\_F\_Street\_NE\_facade\_looking\_NE.jpg**

Date:: Photog:

Code:: R: Fr:

Caption:



Path: **X:\SD Databases\F&G  
Street\Database\Pictures\Square 0778\**

File: **320\_F\_Street\_NE\_garage\_looking\_S.jpg**

Date:: Photog:

Code:: R: Fr:

Caption:

Path: X:\SD Databases\F&G  
Street\Database\Pictures\Square 0778\  
File: 320\_F\_Street\_NE\_rear\_looking\_SW\_2.jpg

Date:: Photog:

Code:: R: Fr:



---

### PHOTOS - B/W OR NON-DIGITIZED

Photo Code	Roll	Frame(s)	Date	Photographer	Caption
------------	------	----------	------	--------------	---------

---

---

### MISCELLANEOUS NOTES DATA

Notes:

---

### PERMIT DATA

Permit Issue Date	Number	Type	Remarks
11/17/1915	2358	Build	

---

Permit Notes:

---

### BIBLIOGRAPHIC DATA

---

### SIGNIFICANCE DATA

Study Unit

Code	Criteria
------	----------

---

---

### DATA PROCESSING EVENTS DATA

# Resource All Data Report

ID Number: 0778-0109

## BASICS DATA

ID Number: **0778-0109** Year Built: **c. 2005** Data Source: **Observation**

Number	Extended	Street	Quad Type of Address
<b>639</b>		<b>3rd Street</b>	<b>NE Current</b>

Name(s)	Type of Name
<b>Single Dwelling, 639 3rd Street, N.E.</b>	<b>Common</b>

TaxCode1	TaxCode2	TaxCode3	Type	Explain
<b>0778/0109</b>			<b>Square/Lot</b>	<b>Current</b>

## STATUS/PURPOSE/USE DATA

Resource Type: <b>Building</b>	Status Current: <b>Extant</b>
Desig. Status: <b>Not Historic</b>	Quality:
Purpose:	Condition: <b>Excellent</b>

Function/Use	Start	Source	Stop	Source	Explain
<b>Residential (Single-Family)</b>	<b>c. 2005</b>	<b>Site Visit</b>			<b>Current</b>

## CONSTRUCTION DATA

Construction Event	Start	Source	Stop	Source	Cost Source
<b>Orig Construction</b>	<b>c. 2005</b>				<b>See Notes</b>

Construction Event	Association	Associated Name
--------------------	-------------	-----------------

Construction Notes:

**This dwelling replaced a 1904 rowhouse which was built as one of three from the same permit (#1203). According to the current tenant, this dwelling was constructed c. 2005.**

## PEOPLE/EVENTS DATA

Racial Segregation Status:

## SETTING/SHAPE/SIZE DATA

Surroundings: **Urban**  
Streetscape: **Intact**  
Relate to Othr Bldgs: **Attached**  
Relate to Street: **Face on Setback Line**  
Massing: **Vertical Box/rectang bay**  
Footprint: **Rectangular**

Number Stories: **2**  
Bays Wide: **2**

Height:

Width:

Depth/Length:

SqFt:

Volume:

Lot Width

Lot Depth/Length:

Lot SqFt:

Acreage:

Has Driveway: ☐

Cross Reference Notes:

Outbuilding Type

Contributing Status

Outbuilding Notes:

## STYLE/EXTERIOR DATA

**Italianate**

## Exterior &amp; Architectural Notes:

January 2010: This two-story, two-bay, single-family dwelling, based on its form and materials, appears to have been constructed c. 2005. Inspired by the Italianate style, this dwelling is set on a solid foundation. The structure has a stretcher-bond brick veneer and is capped by a shed roof. The roofline is ornamented by corbeled brick resembling eaves brackets. The façade (west elevation) features a projecting two-story bay. Fenestration consists of vinyl-sash casements set below a fixed windows and a single-leaf, wood-frame glass door with one-light sidelight topped by a one-light transom. The east (rear) elevation has window fenestration consistent with the façade to include 1/1, double-hung, vinyl-sash windows and one-light fixed windows. The first story holds a single-leaf, wood-frame glass door located in the southern bay. The second story has a double-leaf French door with a small metal balcony.

## Site Notes:

January 2010: This dwelling is located east of 3rd Street, N.E. and is set back from the brick sidewalk approximately twenty feet. The front yard is enclosed by a brick retaining wall on which a milled point metal fence is set. The fence extends between brick posts on which concrete orbs have been placed. Landscaping consists of immature trees. A brick walkway extends from the sidewalk to the main entry. The backyard is enclosed by a wood fence and includes a magnolia.

**NOTABLE FEATURES DATA**

Component	Feature
-----------	---------

**EXTERIOR MATERIALS DATA**

Roof Component	Material	Color	Treatment	Source
<b>Sloped</b>	<b>Not Visible</b>		<b>Not Visible</b>	<b>Observation</b>
Wall Component	Material	Color	Treatment	Source
<b>Facade</b>	<b>Brick</b>		<b>Stretcher Bond</b>	<b>Observation</b>
Structure Component	Material	Feature		Source
<b>Foundation</b>	<b>Unknown</b>			
<b>Structure</b>	<b>Unknown</b>			

## Materials Notes:

**WINDOW/DOOR/INTERIOR DATA**

Window Location	Aperture Shape	Type	Lights	Material
<b>Facade</b>	<b>Rectangular</b>	<b>Casement</b>	<b>1</b>	<b>Metal</b>
<b>Facade</b>	<b>Rectangular</b>	<b>Fixed</b>	<b>1</b>	<b>Metal</b>
Door Location	Aperture Shape	Type	Panels	Material
<b>Main Door</b>	<b>Rectangular</b>	<b>Single</b>	<b>Full Glass</b>	<b>Wood/Glass</b>

Notable Interior Plan(s)

Notable Interior Feature(s)

## Interior Notes:

**PLAN/SURVEY/DESIGNATION DATA**Neighborhood: **Capitol Hill**

Historic District(s)

Subdivision:

Ward/ANC:

Zoning:

Designation Event(s)

Contributing:

Survey(s)

Level(s) of Investigation

**PHOTOS - DIGITIZED**

Caption:

Path: X:\SD Databases\F&G  
Street\Database\Pictures\Square 0778\  
File: 639\_3rd\_Street\_NE\_facade\_looking\_NE.JPG  
Date:: Photog:  
Code:: R: Fr:



Caption:

Path: X:\SD Databases\F&G  
Street\Database\Pictures\Square 0778\  
File: 639\_3rd\_Street\_NE\_facade\_looking\_SE.JPG  
Date:: Photog:  
Code:: R: Fr:



Caption:

Path: X:\SD Databases\F&G  
Street\Database\Pictures\Square 0778\  
File: 639\_3rd\_Street\_NE\_rear\_looking\_W.JPG  
Date:: Photog:  
Code:: R: Fr:

**PHOTOS - B/W OR NON-DIGITIZED**

Photo Code	Roll	Frame(s)	Date	Photographer	Caption
------------	------	----------	------	--------------	---------

**MISCELLANEOUS NOTES DATA**

Notes:

**PERMIT DATA**

Permit Issue Date	Number	Type	Remarks
-------------------	--------	------	---------

Permit Notes:

**BIBLIOGRAPHIC DATA**

## **SIGNIFICANCE DATA**

---

Study Unit

---

Code

Criteria

---

## **DATA PROCESSING EVENTS DATA**

---

# Resource All Data Report

ID Number: 0778-0110

## BASICS DATA

ID Number: **0778-0110** Year Built: **1904** Data Source: **Permit**

Number Extended Street Quad Type of Address

**641** **3rd Street** **NE** **Current**

Name(s) Type of Name

**Multiple Dwelling, 641 3rd Street, N.E.** **Common**

TaxCode1 TaxCode2 TaxCode3 Type Explain

**0778/0110** **Square/Lot** **Current**

## STATUS/PURPOSE/USE DATA

Resource Type: **Building** Status Current: **Extant**

Desig. Status: **Historic** Quality:

Purpose: **Residential** Condition: **Good**

Function/Use Start Source Stop Source Explain

**Residential (Multi-Family)** **1904** **Permit** **Historic/Current**

## CONSTRUCTION DATA

Construction Event Start Source Stop Source Cost Source

**Orig Construction** **1904** **Permit** **4000 Permit**

Construction Event Association Associated Name

**Orig Construction** **Architect** **Cooper, George S.**

**Orig Construction** **Builder** **Carmody, Joseph M.**

**Orig Construction** **Owner** **Carmody, Joseph M.**

Construction Notes:

**One of three rowhouses constructed from the same permit (#1203). 639 3rd Street, N.E. has been replaced.**

## PEOPLE/EVENTS DATA

Racial Segregation Status:

## SETTING/SHAPE/SIZE DATA

Surroundings: **Urban**

Streetscape: **Intact**

Relate to Othr Bldgs: **Attached**

Relate to Street: **Face on Setback Line**

Massing: **Vertical Box/flat front**

Footprint: **L-Shaped**

Number Stories: **2**

Bays Wide: **3**

Height:

Width: **18**

Depth/Length: **60**

SqFt:

Volume:

Lot Width

Lot Depth/Length:

Lot SqFt:

Acreage:

Has Driveway: ☐

Cross Reference Notes:

Outbuilding Type Contributing Status

Outbuilding Notes:

## STYLE/EXTERIOR DATA

Architectural Style(s)

Queen Anne

Italianate

Exterior & Architectural Notes:

January 2010: Constructed in 1904 by Joseph M. Carmody (#1203), this two-story, two-bay multiple-family rowhouse was influenced by both the Italianate and Queen Anne styles. Set on a solid concrete foundation, this brick structure is faced with stretcher-bond brick. A concrete sill course is located below the first story openings. A sloped roof caps the dwelling. The façade (west) elevation has been embellished with recessed brick panels and billet molding. The denticulated cornice has ogee-molding and is located below a brick parapet wall. The main entry, located in the southern bay, is composed of a single-leaf, paneled wood door with a one-light transom and three-light sidelights over wood panels. The door opening is topped by a stone lintel and wood architrave with dentil molding. The southern bay of the second story holds a paired opening with diamond-light casements with molded sill. All other window openings on the façade hold 1/1, double-hung, vinyl-sash windows and have concrete sills and stone lintels. The east (rear) elevation has 1/1, double-hung, vinyl-sash windows with two-course, rowlock brick segmental arches and a single leaf doors. The door opening is located in the central bay of the first and second stories. The northernmost opening of the second story holds glass blocks. A two-story, full-width porch extends from the rear elevation of the dwelling and was constructed c. 1970. The porch replaced an earlier wood-frame porch that was noted on the 1928 Sanborn map. The porch has a shed roof and is supported by square wood posts. Square wood balusters encircle the second story of the porch.

Site Notes:

January 2010: This multi-family dwelling is located on the east side of 3rd Street, N.E. and is set back approximately five feet from the brick sidewalk. The dwelling is adjacent to 639 and 643 3rd Street, N.E. The front yard is landscaped with mature shrubs and small trees and is bounded by a low, brick retaining wall that is topped with milled point metal fencing. A brick walkway leads from the primary entrance of the dwelling and ends at the sidewalk. The rear yard is bounded by wood fencing. A brick alley is located east of the dwelling.

## NOTABLE FEATURES DATA

Component	Feature
-----------	---------

## EXTERIOR MATERIALS DATA

Roof Component	Material	Color	Treatment	Source
<b>Sloped</b>	<b>Not Visible</b>		<b>Not Visible</b>	
Wall Component	Material	Color	Treatment	Source
<b>Facade</b>	<b>Brick</b>		<b>Stretcher Bond</b>	
Structure Component	Material	Feature		Source
<b>Foundation</b>	<b>Concrete</b>			
<b>Walls</b>	<b>Brick</b>			

Materials Notes:

## WINDOW/DOOR/INTERIOR DATA

Window Location	Aperture Shape	Type	Lights	Material
<b>2 Flr Windows</b>	<b>Rectangular</b>	<b>Casement</b>	<b>diamond</b>	<b>Unknown</b>
<b>Facade Windows</b>	<b>Rectangular</b>	<b>Dbl-Hung</b>	<b>1/1</b>	<b>Vinyl</b>
Door Location	Aperture Shape	Type	Panels	Material
<b>Main Door</b>	<b>Rectangular</b>	<b>Single</b>	<b>Paneled</b>	<b>Wood</b>

Notable Interior Plan(s)

Notable Interior Feature(s)

Interior Notes:

## PLAN/SURVEY/DESIGNATION DATA



Neighborhood: **Capitol Hill**

Historic District(s)

Subdivision:

Ward/ANC:

Zoning:

Contributing:

Designation Event(s)

Survey(s)

Level(s) of Investigation

**Capitol Hill F & G Streets (2010)**

**Permit Research**

**Reconnaissance Survey**

## PHOTOS - DIGITIZED

Caption:



Path: **X:\SD Databases\F&G  
Street\Database\Pictures\Square 0778\**

File: **641\_3rd\_Street\_NE\_facade\_looking\_E.jpg**

Date:: Photog:

Code:: R: Fr:

Caption:



Path: **X:\SD Databases\F&G  
Street\Database\Pictures\Square 0778\**

File: **641\_3rd\_Street\_NE\_facade\_looking\_NE.JPG**

Date:: Photog:

Code:: R: Fr:

Caption:



Path: **X:\SD Databases\F&G  
Street\Database\Pictures\Square 0778\**

File: **641\_3rd\_Street\_NE\_rear\_looking\_NW (1).JPG**

Date:: Photog:

Code:: R: Fr:

Caption:



Path: **X:\SD Databases\F&G  
Street\Database\Pictures\Square 0778\**

File: **641\_3rd\_Street\_NE\_rear\_looking\_NW.JPG**

Date:: Photog:

Code:: R: Fr:

## PHOTOS - B/W OR NON-DIGITIZED

Photo Code	Roll	Frame(s)	Date	Photographer	Caption
------------	------	----------	------	--------------	---------

### MISCELLANEOUS NOTES DATA

Notes:

--

### PERMIT DATA

Permit Issue Date	Number	Type	Remarks
11/26/1904	1203	Build	

Permit Notes:

--

### BIBLIOGRAPHIC DATA

### SIGNIFICANCE DATA

Study Unit

Code	Criteria
------	----------

### DATA PROCESSING EVENTS DATA

# Resource All Data Report

ID Number: 0778-0110

## BASICS DATA

ID Number: **0778-0110** Year Built: **1904** Data Source: **Permit**

Number Extended Street Quad Type of Address

**641** **3rd Street** **NE** **Current**

Name(s) Type of Name

**Multiple Dwelling, 641 3rd Street, N.E.** **Common**

TaxCode1 TaxCode2 TaxCode3 Type Explain

**0778/0110** **Square/Lot** **Current**

## STATUS/PURPOSE/USE DATA

Resource Type: **Building** Status Current: **Extant**

Desig. Status: **Historic** Quality:

Purpose: **Residential** Condition: **Good**

Function/Use Start Source Stop Source Explain

**Residential (Multi-Family)** **1904** **Permit** **Historic/Current**

## CONSTRUCTION DATA

Construction Event Start Source Stop Source Cost Source

**Orig Construction** **1904** **Permit** **4000 Permit**

Construction Event Association Associated Name

**Orig Construction** **Architect** **Cooper, George S.**

**Orig Construction** **Builder** **Carmody, Joseph M.**

**Orig Construction** **Owner** **Carmody, Joseph M.**

Construction Notes:

**One of three rowhouses constructed from the same permit (#1203). 639 3rd Street, N.E. has been replaced.**

## PEOPLE/EVENTS DATA

Racial Segregation Status:

## SETTING/SHAPE/SIZE DATA

Surroundings: **Urban**

Streetscape: **Intact**

Relate to Othr Bldgs: **Attached**

Relate to Street: **Face on Setback Line**

Massing: **Vertical Box/flat front**

Footprint: **L-Shaped**

Number Stories: **2**

Bays Wide: **3**

Height:

Width: **18**

Depth/Length: **60**

SqFt:

Volume:

Lot Width

Lot Depth/Length:

Lot SqFt:

Acreage:

Has Driveway: ☐

Cross Reference Notes:

Outbuilding Type Contributing Status

Outbuilding Notes:

## STYLE/EXTERIOR DATA

Architectural Style(s)

Queen Anne

Italianate

Exterior & Architectural Notes:

January 2010: Constructed in 1904 by Joseph M. Carmody (#1203), this two-story, two-bay multiple-family rowhouse was influenced by both the Italianate and Queen Anne styles. Set on a solid concrete foundation, this brick structure is faced with stretcher-bond brick. A concrete sill course is located below the first story openings. A sloped roof caps the dwelling. The façade (west) elevation has been embellished with recessed brick panels and billet molding. The denticulated cornice has ogee-molding and is located below a brick parapet wall. The main entry, located in the southern bay, is composed of a single-leaf, paneled wood door with a one-light transom and three-light sidelights over wood panels. The door opening is topped by a stone lintel and wood architrave with dentil molding. The southern bay of the second story holds a paired opening with diamond-light casements with molded sill. All other window openings on the façade hold 1/1, double-hung, vinyl-sash windows and have concrete sills and stone lintels. The east (rear) elevation has 1/1, double-hung, vinyl-sash windows with two-course, rowlock brick segmental arches and a single leaf doors. The door opening is located in the central bay of the first and second stories. The northernmost opening of the second story holds glass blocks. A two-story, full-width porch extends from the rear elevation of the dwelling and was constructed c. 1970. The porch replaced an earlier wood-frame porch that was noted on the 1928 Sanborn map. The porch has a shed roof and is supported by square wood posts. Square wood balusters encircle the second story of the porch.

Site Notes:

January 2010: This multi-family dwelling is located on the east side of 3rd Street, N.E. and is set back approximately five feet from the brick sidewalk. The dwelling is adjacent to 639 and 643 3rd Street, N.E. The front yard is landscaped with mature shrubs and small trees and is bounded by a low, brick retaining wall that is topped with milled point metal fencing. A brick walkway leads from the primary entrance of the dwelling and ends at the sidewalk. The rear yard is bounded by wood fencing. A brick alley is located east of the dwelling.

## NOTABLE FEATURES DATA

Component	Feature
-----------	---------

## EXTERIOR MATERIALS DATA

Roof Component	Material	Color	Treatment	Source
<b>Sloped</b>	<b>Not Visible</b>		<b>Not Visible</b>	
Wall Component	Material	Color	Treatment	Source
<b>Facade</b>	<b>Brick</b>		<b>Stretcher Bond</b>	
Structure Component	Material	Feature		Source
<b>Foundation</b>	<b>Concrete</b>			
<b>Walls</b>	<b>Brick</b>			

Materials Notes:

## WINDOW/DOOR/INTERIOR DATA

Window Location	Aperture Shape	Type	Lights	Material
<b>2 Flr Windows</b>	<b>Rectangular</b>	<b>Casement</b>	<b>diamond</b>	<b>Unknown</b>
<b>Facade Windows</b>	<b>Rectangular</b>	<b>Dbl-Hung</b>	<b>1/1</b>	<b>Vinyl</b>
Door Location	Aperture Shape	Type	Panels	Material
<b>Main Door</b>	<b>Rectangular</b>	<b>Single</b>	<b>Paneled</b>	<b>Wood</b>

Notable Interior Plan(s)

Notable Interior Feature(s)

Interior Notes:

## PLAN/SURVEY/DESIGNATION DATA

Neighborhood: **Capitol Hill**

Subdivision:

Ward/ANC:

Zoning:

Contributing:

Historic District(s)

Designation Event(s)

Survey(s)

**Capitol Hill F & G Streets (2010)**

Level(s) of Investigation

**Permit Research**

**Reconnaissance Survey**

## PHOTOS - DIGITIZED

Caption:

Path: **X:\SD Databases\F&G  
Street\Database\Pictures\Square 0778\**

File: **641\_3rd\_Street\_NE\_facade\_looking\_E.jpg**

Date:: Photog:

Code:: R: Fr:



Caption:

Path: **X:\SD Databases\F&G  
Street\Database\Pictures\Square 0778\**

File: **641\_3rd\_Street\_NE\_facade\_looking\_NE.JPG**

Date:: Photog:

Code:: R: Fr:



Caption:

Path: **X:\SD Databases\F&G  
Street\Database\Pictures\Square 0778\**

File: **641\_3rd\_Street\_NE\_rear\_looking\_NW (1).JPG**

Date:: Photog:

Code:: R: Fr:



Caption:

Path: **X:\SD Databases\F&G  
Street\Database\Pictures\Square 0778\**

File: **641\_3rd\_Street\_NE\_rear\_looking\_NW.JPG**

Date:: Photog:

Code:: R: Fr:



## PHOTOS - B/W OR NON-DIGITIZED

Photo Code	Roll	Frame(s)	Date	Photographer	Caption
------------	------	----------	------	--------------	---------

### MISCELLANEOUS NOTES DATA

Notes:

--

### PERMIT DATA

Permit Issue Date	Number	Type	Remarks
11/26/1904	1203	Build	

Permit Notes:

--

### BIBLIOGRAPHIC DATA

### SIGNIFICANCE DATA

Study Unit

Code	Criteria
------	----------

### DATA PROCESSING EVENTS DATA

# Resource All Data Report

ID Number: 0778-0111

## BASICS DATA

ID Number: **0778-0111** Year Built: **1904** Data Source: **Permit**

Number	Extended	Street	Quad	Type of Address
<b>643</b>		<b>3rd Street</b>	<b>NE</b>	<b>Current</b>

Name(s)	Type of Name
<b>Rowhouse, 643 3rd Street, N.E.</b>	<b>Common</b>

TaxCode1	TaxCode2	TaxCode3	Type	Explain
<b>0778/0111</b>			<b>Square/Lot</b>	<b>Current</b>

## STATUS/PURPOSE/USE DATA

Resource Type: <b>Building</b>	Status Current: <b>Extant</b>
Desig. Status: <b>Historic</b>	Quality:
Purpose: <b>Rowhouse</b>	Condition: <b>Excellent</b>

Function/Use	Start	Source	Stop	Source	Explain
<b>Residential (Single-Family)</b>	<b>1904</b>	<b>Permit</b>			<b>Current</b>

## CONSTRUCTION DATA

Construction Event	Start	Source	Stop	Source	Cost Source
<b>Orig Construction</b>	<b>1904</b>	<b>Permit</b>			<b>4000 Permit</b>

Construction Event	Association	Associated Name
<b>Orig Construction</b>	<b>Architect</b>	<b>Cooper, George S.</b>
<b>Orig Construction</b>	<b>Builder</b>	<b>Carmody, Joseph M.</b>
<b>Orig Construction</b>	<b>Owner</b>	<b>Carmody, Joseph M.</b>

Construction Notes:

**One of three rowhouses constructed from the same permit (#1203). Only two extant.**

## PEOPLE/EVENTS DATA

Racial Segregation Status:

## SETTING/SHAPE/SIZE DATA

Surroundings: **Urban**  
Streetscape: **Intact**  
Relate to Othr Bldgs: **Row End (1 of 3)**  
Relate to Street: **Face on Setback Line**  
Massing: **Row Building/Canted Bay**  
Footprint: **Rectangular**

Number Stories: **2**  
Bays Wide: **2**  
Height:  
Width: **18**  
Depth/Length: **60**

SqFt:  
Volume:  
Lot Width

Lot Depth/Length:

Lot SqFt:

Acreage:

Has Driveway: ☐

Cross Reference Notes:

Outbuilding Type	Contributing Status
------------------	---------------------

Outbuilding Notes:

## STYLE/EXTERIOR DATA

Architectural Style(s)

Queen Anne

Italianate

Exterior & Architectural Notes:

January 2010: Constructed in 1904 by Joseph M. Carmody (#1203), this two-story, two-bay multiple-family dwelling was influenced by both the Italianate and Queen Anne styles. Set on a solid concrete foundation, this brick structure has stretcher-bond coursing. A sloped roof caps the dwelling. The façade (west) elevation has been embellished with recessed brick panels and billet molding. The denticulated cornice has ogee-molding and is located below a brick parapet wall. A two-story, three-sided canted bay dominates the façade. Fenestration of the bay consists of 1/1, double-hung, vinyl-sash windows with concrete sills. The main entry, located in the northern bay, is composed of a double-leaf, paneled wood door with one-light transom set in a paneled wood surround. The transom opening has canted interior walls. The northern bay of the second story holds a paired opening with diamond-light casements with molded sill. All of the openings feature concrete lug lintels supplemented by a lintel course of rough concrete. A scrolled denticulated architrave extends above the main entry opening. The east (rear) elevation has 1/1, double-hung, vinyl-sash windows with rowlock brick sills and two-course, rowlock brick segmental arches and a single-leaf, wood-frame glass door. The door opening is located in the central bay of the second story has includes a metal security to prevent egress. Additional fenestration was not visible from the public right-of-way.

Site Notes:

January 2010: This dwelling is located east of 3rd Street, N.E. and is set back from the brick sidewalk approximately twenty feet. The south (side) elevation is attached to 301 G Street, N.E. while the north (side) elevation fronts a concrete walkway associated with 676 4th Street, N.E. The level front yard has been landscaped with mature shrubs and features a brick walkway extending from the sidewalk to the main entry. This walkway is flanked by brick walls with concrete ornamentation. The backyard is enclosed by a wood fence.

## NOTABLE FEATURES DATA

Component	Feature
-----------	---------

## EXTERIOR MATERIALS DATA

Roof Component	Material	Color	Treatment	Source
<b>Sloped</b>	<b>Not Visible</b>		<b>Not Visible</b>	<b>Observation</b>
Wall Component	Material	Color	Treatment	Source
<b>Facade</b>	<b>Brick</b>		<b>Stretcher Bond</b>	<b>Observation</b>
Structure Component	Material	Feature		Source
<b>Foundation</b>	<b>Concrete</b>			<b>Permit</b>
<b>Structure</b>	<b>Brick</b>			<b>Permit</b>

Materials Notes:

## WINDOW/DOOR/INTERIOR DATA

Window Location	Aperture Shape	Type	Lights	Material
<b>Facade</b>	<b>Rectangular</b>	<b>Dbl-Hung</b>	<b>1/1</b>	<b>Vinyl</b>
Door Location	Aperture Shape	Type	Panels	Material
<b>Main Door</b>	<b>Rectangular</b>	<b>Double</b>	<b>Paneled</b>	<b>Wood</b>

Notable Interior Plan(s)

Notable Interior Feature(s)

Interior Notes:

## PLAN/SURVEY/DESIGNATION DATA

Neighborhood: **Capitol Hill**

Historic District(s)



Subdivision:  
Ward/ANC:  
Zoning:  
Contributing:

Designation Event(s)

Survey(s)

Level(s) of Investigation

Capitol Hill F & G Streets (2010)

Permit Research  
Reconnaissance Survey

## PHOTOS - DIGITIZED

Caption:

Path: X:\SD Databases\F&G  
Street\Database\Pictures\Square 0778\  
File: 643\_3rd\_Street\_NE\_facade\_looking\_E.JPG  
Date:: Photog:  
Code:: R: Fr:



Caption:

Path: X:\SD Databases\F&G  
Street\Database\Pictures\Square 0778\  
File: 643\_3rd\_Street\_NE\_facade\_looking\_NE.JPG  
Date:: Photog:  
Code:: R: Fr:



Caption:

Path: X:\SD Databases\F&G  
Street\Database\Pictures\Square 0778\  
File: 643\_3rd\_Street\_NE\_rear\_looking\_NW.JPG  
Date:: Photog:  
Code:: R: Fr:



## PHOTOS - B/W OR NON-DIGITIZED

Photo Code	Roll	Frame(s)	Date	Photographer	Caption
------------	------	----------	------	--------------	---------

## MISCELLANEOUS NOTES DATA

Notes:

## PERMIT DATA

Permit Issue Date	Number	Type	Remarks
0778/0111	1203	Build	

Permit Notes:

--

**BIBLIOGRAPHIC DATA**

---

**SIGNIFICANCE DATA**

---

Study Unit

Code

Criteria

---

**DATA PROCESSING EVENTS DATA**

---

# Resource All Data Report

ID Number: 0778-0116

## BASICS DATA

ID Number: **0778-0116** Year Built: **1924** Data Source: **Permit**

Number Extended Street Quad Type of Address

**312** **F Street** **NE** **Current**

Name(s) Type of Name

**Rowhouse, 312 F Street, N.E.** **Common**

TaxCode1 TaxCode2 TaxCode3 Type Explain

**0778/0116** **Square/Lot** **Current**

## STATUS/PURPOSE/USE DATA

Resource Type: **Building** Status Current: **Extant**

Desig. Status: **Historic** Quality:

Purpose: **Rowhouse** Condition: **Good**

Function/Use Start Source Stop Source Explain

**Residential (Single-Family)** **1924** **Permit** **Original**

**Residential (Multi-Family)** **Current**

## CONSTRUCTION DATA

Construction Event Start Source Stop Source Cost Source

**Rear Addition** **c. 1980** **Site**

**Visit/Map**

**Orig Construction** **1924** **Permit** **7000 Permit**

Construction Event Association Associated Name

**Orig Construction** **Architect** **Williams, L.T.**

**Orig Construction** **Builder** **Howenstein, H.R.**

**Orig Construction** **Owner** **Howenstein, H.R.**

Construction Notes:

**One of three rowhouses constructed from the same permit (#6002).**

## PEOPLE/EVENTS DATA

Racial Segregation Status:

## SETTING/SHAPE/SIZE DATA

Surroundings: **Urban**

Streetscape: **Intact**

Relate to Othr Bldgs: **Row (1 of 3)**

Relate to Street: **Face on Setback Line**

Massing: **Row Building/Front Porch**

Footprint: **Rectangular**

Number Stories: **2 plus basement**

Bays Wide: **3**

Height:

Width: **18**

Depth/Length: **35**

SqFt:

Volume:

Lot Width

Lot Depth/Length:

Cross Reference Notes:

Outbuilding Type

Contributing Status

Outbuilding Notes:

Lot SqFt:

Acreage:

Has Driveway: ☐

## STYLE/EXTERIOR DATA

Architectural Style(s)

**Colonial Revival (Craftsman)**

Exterior & Architectural Notes:

January 2010: Constructed in 1924 by H.R. Howenstein, this two-story, three-bay Colonial Revival-style rowhouse was influenced by the Craftsman-style and is one of three rowhouses constructed from the same permit (#6002). The dwelling is constructed of brick and is set on a solid concrete foundation; the façade (south elevation) is faced with five-course, American-bond brick. A sloping roof caps the dwelling and is fronted along the façade by a false mansard roof that is covered with slate shingles. A prominent eave projects from the false mansard roof and features exposed rafter ends. A shed dormer pierces the false mansard and has a shed roof covered with slate shingles and featuring exposed rafter ends. Paired ten-light wood awning windows fenestrate the dormer. The foundation is pierced by a single-leaf door and a fixed wood window. The easternmost bay of the first story holds a single-leaf paneled wood door with lights and a one-light transom. All window openings on the façade hold 1/1, double-hung, vinyl-sash windows and feature concrete sills. Soldier brick string courses span the façade and are located above the first and second story openings. A one-story, full-width porch spans the façade and is set on a brick pier foundation that has been infilled with stretcher-bond brick. The foundation of the porch is fenestrated with a one-light fixed wood window. The flat roof of the porch has overhanging eaves and is supported by brick posts. Metal balusters encircle the porch, which is accessed via the poured concrete steps with brick wing walls in the eastern end bay.

A two-story, full-width enclosed porch is located on the rear (north) elevation of the dwelling and was constructed c. 1980 and replaced an earlier wood-frame porch. The wood-frame enclosed porch is clad with German vinyl siding and is set on a solid foundation. A sloping roof caps the enclosed porch and is pierced by an interior brick chimney with a corbeled cap. Visible fenestration consists of 1/1, double-hung, vinyl-sash windows and a single-leaf paneled door with lights. A one-story wood-frame deck extends from the rear elevation and is set on a square wood post foundation. Square wood balusters highlight the deck.

Site Notes:

January 2010: This rowhouse is located on the north side of F Street, N.E. and is set back approximately ten feet from the brick sidewalk. The west (side) elevation of the dwelling is adjacent to 310 F Street, N.E. The front yard is bounded by bow and picket metal fencing. A concrete walkway leads from the primary entrance and ends at the sidewalk. The rear yard is bounded by wood fencing. An alley is located north of the dwelling.

## NOTABLE FEATURES DATA

Component	Feature
-----------	---------

## EXTERIOR MATERIALS DATA

Roof Component	Material	Color	Treatment	Source
<b>Mansard (False)</b>	<b>Slate</b>		<b>Shingled</b>	
<b>Sloped</b>	<b>Not Visible</b>		<b>Not Visible</b>	
Wall Component	Material	Color	Treatment	Source
<b>Facade</b>	<b>Brick</b>		<b>American Bond</b>	
Structure Component	Material	Feature		Source
<b>Foundation</b>	<b>Concrete</b>			
<b>Walls</b>	<b>Brick</b>			

Materials Notes:

## WINDOW/DOOR/INTERIOR DATA

Window Location	Aperture Shape	Type	Lights	Material
<b>Basemt Windows</b>	<b>Rectangular</b>	<b>Fixed</b>	<b>Unknown</b>	<b>Wood</b>
<b>Dormer</b>	<b>Rectangular</b>	<b>Awning</b>	<b>10 Lite</b>	<b>Wood</b>
<b>Facade</b>	<b>Rectangular</b>	<b>DbI-Hung</b>	<b>1/1</b>	<b>Vinyl</b>

Door Location	Aperture Shape	Type	Panels	Material
<b>Basement</b>	<b>Rectangular</b>	<b>Single</b>		<b>Unknown</b>
<b>Main Door</b>	<b>Rectangular</b>	<b>Single</b>	<b>Paneled</b>	<b>Wood/Glass</b>
Notable Interior Plan(s)			Notable Interior Feature(s)	

Interior Notes:

## PLAN/SURVEY/DESIGNATION DATA

Neighborhood: <b>Capitol Hill</b>	Historic District(s)
Subdivision:	
Ward/ANC:	
Zoning:	Designation Event(s)
Contributing:	
Survey(s)	Level(s) of Investigation
<b>Capitol Hill F &amp; G Streets (2010)</b>	<b>Permit Research</b>
	<b>Reconnaissance Survey</b>

## PHOTOS - DIGITIZED

Caption:

Path: **X:\SD Databases\F&G  
Street\Database\Pictures\Square 0778\**  
File: **312\_F\_Street\_NE\_facade\_looking\_N.jpg**  
Date:: Photog:  
Code:: R: Fr:



Caption:

Path: **X:\SD Databases\F&G  
Street\Database\Pictures\Square 0778\**  
File: **312\_F\_Street\_NE\_facade\_looking\_NE.jpg**  
Date:: Photog:  
Code:: R: Fr:



Caption:

Path: **X:\SD Databases\F&G  
Street\Database\Pictures\Square 0778\**  
File: **312\_F\_Street\_NE\_rear\_looking\_S.jpg**  
Date:: Photog:  
Code:: R: Fr:



**PHOTOS - B/W OR NON-DIGITIZED**

---

Photo Code	Roll	Frame(s)	Date	Photographer	Caption
------------	------	----------	------	--------------	---------

---

**MISCELLANEOUS NOTES DATA**

---

Notes:

**PERMIT DATA**

---

Permit Issue Date	Number	Type	Remarks
12/23/1924	6002	Build	

---

Permit Notes:

**BIBLIOGRAPHIC DATA**

---

**SIGNIFICANCE DATA**

---

Study Unit

Code	Criteria
------	----------

---

**DATA PROCESSING EVENTS DATA**

# Resource All Data Report

ID Number: 0778-0117

## BASICS DATA

ID Number: **0778-0117** Year Built: **1924** Data Source: **Permit**

Number Extended Street Quad Type of Address

**310** **F Street** **NE** **Current**

Name(s) Type of Name

**Rowhouse, 310 F Street, N.E.** **Common**

TaxCode1 TaxCode2 TaxCode3 Type Explain

**0778/0117** **Square/Lot** **Current**

## STATUS/PURPOSE/USE DATA

Resource Type: **Building** Status Current: **Extant**

Desig. Status: **Historic** Quality:

Purpose: **Rowhouse** Condition: **Good**

Function/Use Start Source Stop Source Explain

**Residential (Single-Family)** **1924** **Permit** **Original**

**Residential (Multi-Family)** **Current**

## CONSTRUCTION DATA

Construction Event Start Source Stop Source Cost Source

**Rear Addition** **c. 1975** **Site Visit/Map**

**Orig Construction** **1924** **Permit** **7000 Permit**

Construction Event Association Associated Name

**Orig Construction** **Architect** **Williams, L.T.**

**Orig Construction** **Builder** **Howenstein, H.R.**

**Orig Construction** **Owner** **Howenstein, H.R.**

Construction Notes:

**One of three rowhouses constructed from the same permit (#6002).**

## PEOPLE/EVENTS DATA

Racial Segregation Status:

## SETTING/SHAPE/SIZE DATA

Surroundings: **Urban**

Streetscape: **Intact**

Relate to Othr Bldgs: **Row (1 of 3)**

Relate to Street: **Face on Setback Line**

Massing: **Row Building/Flat Front**

Footprint: **Rectangular**

Number Stories: **2 plus basement**

Bays Wide: **3**

Height:

Width: **18**

Depth/Length: **35**

SqFt:

Volume:

Lot Width

Lot Depth/Length:

Cross Reference Notes:

Outbuilding Type

Contributing Status

Outbuilding Notes:

Lot SqFt:

Acreage:

Has Driveway: ☐

## STYLE/EXTERIOR DATA

Architectural Style(s)

**Colonial Revival (Craftsman)**

Exterior & Architectural Notes:

January 2010: Constructed in 1924 by H.R. Howenstein, this two-story, three-bay Colonial Revival-style rowhouse was influenced by the Craftsman-style and is one of three rowhouses constructed from the same permit (#6002). The dwelling is constructed of brick and is set on a solid concrete foundation; the façade (south elevation) is faced with five-course, American-bond brick. The foundation has been primarily parged. A sloping roof caps the dwelling and is fronted along the façade by a false mansard roof that is covered with slate shingles. A prominent eave projects from the false mansard roof and features exposed rafter ends. A shed dormer pierces the false mansard and has a shed roof covered with slate shingles and featuring exposed rafter ends. Paired ten-light wood awning windows fenestrate the dormer. The easternmost bay of the foundation holds a single-leaf door. The easternmost bay of the first story holds a single-leaf paneled wood door. The original transom opening is now blind. All window openings on the façade hold 1/1, double-hung, vinyl-sash windows and feature concrete sills. Soldier brick string courses span the façade and are located above the first and second story openings. The original one-story, full-width porch has been removed from the façade.

A two-story, two-bay enclosed porch extends from the rear (north) elevation of the dwelling and was constructed c. 1975 and replaced an earlier c. 1924 wood-frame porch. The enclosed porch is stuccoed and is set on a solid foundation. A sloping roof caps the enclosed porch. Visible fenestration consists of 1/1, double-hung, vinyl-sash windows and a single-leaf wood-frame glass door. All windows have concrete sills. A one-story, full-width deck extends from the rear elevation and is wood-frame construction. Square wood balusters highlight the deck.

Site Notes:

January 2010: This rowhouse is located on the north side of F Street, N.E. and is set back approximately ten feet from the sidewalk. The dwelling is adjacent to 308 and 312 F Street, N.E. The grassy front yard is landscaped with small shrubs and is encircled by a bow and picket metal fence. A concrete walkway leads from the primary entrance and ends at the brick sidewalk. The rear yard is bounded by wood fencing. An alley is located north of the dwelling.

## NOTABLE FEATURES DATA

Component	Feature
-----------	---------

## EXTERIOR MATERIALS DATA

Roof Component	Material	Color	Treatment	Source
<b>Mansard (False)</b>	<b>Slate</b>		<b>Shingled</b>	
<b>Sloped</b>	<b>Not Visible</b>		<b>Not Visible</b>	
Wall Component	Material	Color	Treatment	Source
<b>Facade</b>	<b>Brick</b>		<b>American Bond</b>	
Structure Component	Material	Feature		Source
<b>Foundation</b>	<b>Concrete</b>			
<b>Walls</b>	<b>Brick</b>			

Materials Notes:

## WINDOW/DOOR/INTERIOR DATA

Window Location	Aperture Shape	Type	Lights	Material
<b>Dormer</b>	<b>Rectangular</b>	<b>Awning</b>	<b>10 Lite</b>	<b>Wood</b>
<b>Facade</b>	<b>Rectangular</b>	<b>Dbl-Hung</b>	<b>1/1</b>	<b>Vinyl</b>
Door Location	Aperture Shape	Type	Panels	Material
<b>Basement</b>	<b>Rectangular</b>	<b>Single</b>		<b>Unknown</b>
<b>Main Door</b>	<b>Rectangular</b>	<b>Single</b>	<b>Paneled</b>	<b>Wood</b>



Notable Interior Plan(s)

Notable Interior Feature(s)

Interior Notes:

--

### PLAN/SURVEY/DESIGNATION DATA

Neighborhood: **Capitol Hill**

Historic District(s)

Subdivision:

Ward/ANC:

Zoning:

Designation Event(s)

Contributing:

Survey(s)

Level(s) of Investigation

**Capitol Hill F & G Streets (2010)**

**Permit Research  
Reconnaissance Survey**

### PHOTOS - DIGITIZED

Caption:

Path: **X:\SD Databases\F&G  
Street\Database\Pictures\Square 0778\**

File: **310\_F\_Street\_NE\_facade\_looking\_N.jpg**

Date:: Photog:

Code:: R: Fr:



Caption:

Path: **X:\SD Databases\F&G  
Street\Database\Pictures\Square 0778\**

File: **310\_F\_Street\_NE\_facade\_looking\_NE.jpg**

Date:: Photog:

Code:: R: Fr:



Caption:

Path: **X:\SD Databases\F&G  
Street\Database\Pictures\Square 0778\**

File: **310\_F\_Street\_NE\_rear\_looking\_S.jpg**

Date:: Photog:

Code:: R: Fr:



### PHOTOS - B/W OR NON-DIGITIZED

Photo Code	Roll	Frame(s)	Date	Photographer	Caption
------------	------	----------	------	--------------	---------

### MISCELLANEOUS NOTES DATA

---

Notes:

--

### PERMIT DATA

---

Permit Issue Date	Number	Type	Remarks
12/23/1924	6002	Build	

Permit Notes:

--

### BIBLIOGRAPHIC DATA

---

### SIGNIFICANCE DATA

---

Study Unit

Code	Criteria

### DATA PROCESSING EVENTS DATA

---

# Resource All Data Report

ID Number: 0778-0118

## BASICS DATA

ID Number: **0778-0118** Year Built: **1924** Data Source: **Permit**

Number Extended Street Quad Type of Address

**308** **F Street** **NE** **Current**

Name(s) Type of Name

**Rowhouse, 308 F Street, N.E.** **Common**

TaxCode1 TaxCode2 TaxCode3 Type Explain

**0778/0118** **Square/Lot** **Current**

## STATUS/PURPOSE/USE DATA

Resource Type: **Building** Status Current: **Extant**

Desig. Status: **Historic** Quality:

Purpose: **Rowhouse** Condition: **Good**

Function/Use Start Source Stop Source Explain

**Residential (Single-Family)** **1924** **Permit** **Historic/Current**

## CONSTRUCTION DATA

Construction Event Start Source Stop Source Cost Source

**Rear Addition** **c. 1980** **Site Visit/Map**

**Orig Construction** **1924** **Permit** **7000 Permit**

Construction Event Association Associated Name

**Orig Construction** **Architect** **Williams, L.T.**

**Orig Construction** **Builder** **Howenstein, H.R.**

**Orig Construction** **Owner** **Howenstein, H.R.**

Construction Notes:

**One of three rowhouses constructed from the same permit (#6002).**

## PEOPLE/EVENTS DATA

Racial Segregation Status:

## SETTING/SHAPE/SIZE DATA

Surroundings: **Urban**

Streetscape: **Intact**

Relate to Othr Bldgs: **Row (1 of 3)**

Relate to Street: **Face on Setback Line**

Massing: **Row Building/Front Porch**

Footprint: **Rectangular**

Number Stories: **2 plus basement**

Bays Wide: **3**

Height:

Width: **18**

Depth/Length: **35**

SqFt:

Volume:

Lot Width

Lot Depth/Length:

Cross Reference Notes:

Outbuilding Type

Contributing Status

Outbuilding Notes:

Lot SqFt:

Acreage:

Has Driveway: ☐

## STYLE/EXTERIOR DATA

Architectural Style(s)

**Colonial Revival (Craftsman)**

Exterior & Architectural Notes:

January 2010: Constructed in 1924 by H.R. Howenstein, this two-story, three-bay Colonial Revival-style rowhouse was influenced by the Craftsman-style and is one of three rowhouses constructed from the same permit (#6002). The dwelling is constructed of brick and is set on a solid concrete foundation; the façade (south elevation) is faced with five-course, American-bond brick. A sloping roof caps the dwelling and is fronted along the façade by a false mansard roof that is covered with slate shingles. A prominent eave projects from the false mansard roof and features exposed rafter ends. A shed dormer pierces the false mansard and has a shed roof covered with slate shingles and featuring exposed rafter ends. Paired ten-light wood awning windows fenestrate the dormer. The easternmost bay of the first story holds a replacement, single-leaf paneled metal door with lights. The original transom opening has been boarded with plywood. All window openings on the façade hold 1/1, double-hung, vinyl-sash windows and feature concrete sills. Soldier brick string courses span the façade and are located above the first and second story openings. A one-story, full-width porch spans the façade and is set on a brick pier foundation that has been infilled with wood lattice. The flat roof of the porch features overhanging eaves and is supported by brick posts. Metal balusters encircle the porch, which is accessed via poured concrete steps in the eastern end bay.

A two-story, full-width enclosed porch is located on the rear (north) elevation and was constructed c. 1980. The east elevation of the porch is clad with shingles and the rear elevation is clad with aluminum siding. A sloping roof caps the enclosed porch. Fenestration includes single and paired 1/1, double-hung, vinyl-sash windows and a single-leaf door. All window openings have square-edged surrounds.

Site Notes:

January 2010: This rowhouse is located on the north side of F Street, N.E. and is set back approximately ten feet from the sidewalk. The east (side) elevation of the dwelling is adjacent to 310 F Street, N.E. The grassy front yard is encircled by a metal picket fence. A concrete walkway leads from the primary entrance and ends at the sidewalk. The rear yard is bounded by wood fencing.

## NOTABLE FEATURES DATA

Component	Feature
-----------	---------

## EXTERIOR MATERIALS DATA

Roof Component	Material	Color	Treatment	Source
<b>Mansard (False)</b>	<b>Slate</b>		<b>Shingled</b>	
<b>Sloped</b>	<b>Not Visible</b>		<b>Not Visible</b>	
Wall Component	Material	Color	Treatment	Source
<b>Facade</b>	<b>Brick</b>		<b>American Bond</b>	
Structure Component	Material	Feature		Source
<b>Foundation</b>	<b>Concrete</b>			
<b>Walls</b>	<b>Brick</b>			

Materials Notes:

## WINDOW/DOOR/INTERIOR DATA

Window Location	Aperture Shape	Type	Lights	Material
<b>Dormer</b>	<b>Rectangular</b>	<b>Awning</b>	<b>10 Lite</b>	<b>Wood</b>
<b>Facade</b>	<b>Rectangular</b>	<b>Dbl-Hung</b>	<b>1/1</b>	<b>Vinyl</b>
Door Location	Aperture Shape	Type	Panels	Material
<b>Main Door</b>	<b>Rectangular</b>	<b>Single</b>	<b>Paneled</b>	<b>Metal/Glas</b>

Notable Interior Plan(s)

Notable Interior Feature(s)

Interior Notes:

## PLAN/SURVEY/DESIGNATION DATA

Neighborhood: **Capitol Hill**

Historic District(s)

Subdivision:

Ward/ANC:

Zoning:

Contributing:

Designation Event(s)

Survey(s)

Level(s) of Investigation

**Capitol Hill F & G Streets (2010)**

**Permit Research  
Reconnaissance Survey**

## PHOTOS - DIGITIZED

Caption:

Path: **X:\SD Databases\F&G  
Street\Database\Pictures\Square 0778\**

File: **308\_F\_Street\_NE\_facade\_looking\_N.JPG**

Date:: Photog:

Code:: R: Fr:



Caption:

Path: **X:\SD Databases\F&G  
Street\Database\Pictures\Square 0778\**

File: **308\_F\_Street\_NE\_facade\_looking\_NE.JPG**

Date:: Photog:

Code:: R: Fr:



Caption:

Path: **X:\SD Databases\F&G  
Street\Database\Pictures\Square 0778\**

File: **308\_F\_Street\_NE\_rear\_looking\_SW.jpg**

Date:: Photog:

Code:: R: Fr:



## PHOTOS - B/W OR NON-DIGITIZED

Photo Code	Roll	Frame(s)	Date	Photographer	Caption
------------	------	----------	------	--------------	---------

## MISCELLANEOUS NOTES DATA

Notes:

#### PERMIT DATA

Permit Issue Date	Number	Type	Remarks
12/23/1924	6002	Build	

Permit Notes:

#### BIBLIOGRAPHIC DATA

#### SIGNIFICANCE DATA

Study Unit

Code	Criteria
------	----------

#### DATA PROCESSING EVENTS DATA

# Resource All Data Report

ID Number: 0778-0119

## BASICS DATA

ID Number: **0778-0119** Year Built: **1926** Data Source: **Permit**

Number	Extended	Street	Quad	Type of Address
<b>635</b>	<b>-637</b>	<b>3rd Street</b>	<b>NE</b>	<b>Current</b>
<b>635</b>		<b>3rd Street</b>	<b>NE</b>	<b>Original</b>

Name(s)	Type of Name
<b>Apartment Building, 635 3rd Street, N.E.</b>	<b>Common</b>
<b>Capitol Mansion Condominiums</b>	<b>Current</b>

TaxCode1	TaxCode2	TaxCode3	Type	Explain
<b>0778/0119</b>			<b>Square/Lot</b>	<b>Current</b>

## STATUS/PURPOSE/USE DATA

Resource Type: **Building** Status Current: **Extant**  
Desig. Status: **Historic** Quality:  
Purpose: **Apartment** Condition: **Good**

Function/Use	Start	Source	Stop	Source	Explain
<b>Residential (Multi-Family)</b>	<b>1926</b>	<b>Permit</b>			<b>Original</b>
<b>Residential (Multi Condo)</b>					<b>Current</b>

## CONSTRUCTION DATA

Construction Event	Start	Source	Stop	Source	Cost Source
<b>Orig Construction</b>	<b>1926</b>	<b>Permit</b>			<b>60000 Permit</b>

Construction Event	Association	Associated Name
<b>Orig Construction</b>	<b>Architect</b>	<b>Santmyers, George T.</b>
<b>Orig Construction</b>	<b>Builder</b>	<b>Fletcher, R.C.</b>
<b>Orig Construction</b>	<b>Owner</b>	<b>Fletcher, R.C.</b>

Construction Notes:

## PEOPLE/EVENTS DATA

Racial Segregation Status:

## SETTING/SHAPE/SIZE DATA

Surroundings: **Urban**  
Streetscape: **Intact**  
Relate to Othr Bldgs: **Attached**  
Relate to Street: **Face on Setback Line**  
Massing: **Vertical Block**  
Footprint: **T Shape P**

Number Stories: **4 plus basement**  
Bays Wide: **5**  
Height:  
Width: **55**  
Depth/Length: **37**

SqFt:  
Volume:  
Lot Width  
Lot Depth/Length:

Cross Reference Notes:

Outbuilding Type	Contributing Status
------------------	---------------------

Outbuilding Notes:

Lot SqFt:

Acreage:

Has Driveway: ☐

## STYLE/EXTERIOR DATA

Architectural Style(s)

**Renaissance Revival**

Exterior & Architectural Notes:

January 2010: Constructed in 1926 by R.G. Fletcher, this four-story, five-bay Renaissance Revival-style apartment building, now known as Capitol Hill Mansion, was constructed from permit #11120. The building is constructed of brick and is set on a solid concrete foundation. The façade (west elevation) is faced with Flemish-bond brick. Concrete sill courses span the façade and are located beneath the second and fourth story window openings. The roofing type was not discernible from the public right-of-way due to a brick parapet. An ogee-molded metal cornice with metal modillions complements the roof. The prominent central bay of the façade holds double-leaf metal-frame glass doors and a semi-circular fanlight. An awning shelters the primary entrance which is flanked by one-light wood casement windows. The door surround has been parged and scored to simulate stone and features molded pateras and guilloche molding. The window openings of the central bay hold paired 1/1, double-hung, wood-sash windows. The second story opening features a parged surround with wave molding and a molded architrave topped with a concrete shield. The shield is flanked by molded concrete scrolls. The end bays of the façade hold 1/1, double-hung, wood-sash windows. Symmetrically-placed, three-sided, rectangular bays extend from the façade and rise the full height of the dwelling. Each bay has the same material treatment as the main block and is fenestrated with paired 1/1, double-hung, wood-sash windows. All window openings on the façade have concrete sills and molded pateras are sited between the third and fourth story openings. The rear (east) elevation is fenestrated with paired 1/1, double-hung, wood-sash windows.

A four story block extends from the central bay of the rear elevation and is original to the dwelling. The rear block is constructed of brick and is set on a solid brick foundation. Fenestration consists of single and paired 1/1, double-hung windows and have concrete sills.

Site Notes:

January 2010: This apartment building is located on the east side of 3rd Street, N.E. and is set back approximately five feet from the concrete sidewalk. The building is adjacent to 631 and 639 3rd Street, N.E. The front yard is landscaped with mature shrubs and is encircled by hairpin and picket metal fencing. The rear of the property is paved with asphalt and serves as a parking lot. An alley is located east of the dwelling.

## NOTABLE FEATURES DATA

Component	Feature
-----------	---------

## EXTERIOR MATERIALS DATA

Roof Component	Material	Color	Treatment	Source
Not Visible	Not Visible		Not Visible	
Wall Component	Material	Color	Treatment	Source
Facade	Brick		Flemish Bond	
Structure Component	Material	Feature		Source
Foundation	Concrete			
Walls	Brick			

Materials Notes:

## WINDOW/DOOR/INTERIOR DATA

Window Location	Aperture Shape	Type	Lights	Material
Bay Windows	Rectangular	Dbl-Hung	1/1 Double	Wood
Facade	Rectangular	Dbl-Hung	1/1	Wood
Facade	Rectangular	Dbl-Hung	1/1 Double	Wood
Door Location	Aperture Shape	Type	Panels	Material
Main Door	Rectangular	Double	Full Glass	Metal/Glas



Notable Interior Plan(s)

Notable Interior Feature(s)

Interior Notes:

### PLAN/SURVEY/DESIGNATION DATA

Neighborhood: **Capitol Hill**

Historic District(s)

Subdivision:

Ward/ANC:

Zoning:

Contributing:

Designation Event(s)

Survey(s)

Level(s) of Investigation

**Capitol Hill F & G Streets (2010)**

**Permit Research  
Reconnaissance Survey**

### PHOTOS - DIGITIZED

Caption:

Path: **X:\SD Databases\F&G  
Street\Database\Pictures\Square 0778\**

File: **637\_3rd\_Street\_NE\_facade\_entry.JPG**

Date:: Photog:

Code:: R: Fr:



Caption:

Path: **X:\SD Databases\F&G  
Street\Database\Pictures\Square 0778\**

File: **637\_3rd\_Street\_NE\_facade\_looking\_NE.JPG**

Date:: Photog:

Code:: R: Fr:



Caption:

Path: **X:\SD Databases\F&G  
Street\Database\Pictures\Square 0778\**

File: **637\_3rd\_Street\_NE\_facade\_looking\_SE.jpg**

Date:: Photog:

Code:: R: Fr:



Caption:

Path: X:\SD Databases\F&G  
Street\Database\Pictures\Square 0778\  
File: 637\_3rd\_Street\_NE\_rear\_looking\_NW (2).JPG  
Date:: Photog:  
Code:: R: Fr:



Caption:

Path: X:\SD Databases\F&G  
Street\Database\Pictures\Square 0778\  
File: 637\_3rd\_Street\_NE\_rear\_looking\_NW.JPG  
Date:: Photog:  
Code:: R: Fr:



Caption:

Path: X:\SD Databases\F&G  
Street\Database\Pictures\Square 0778\  
File: 637\_3rd\_Street\_NE\_rear\_looking\_SW.JPG  
Date:: Photog:  
Code:: R: Fr:



### PHOTOS - B/W OR NON-DIGITIZED

Photo Code	Roll	Frame(s)	Date	Photographer	Caption
------------	------	----------	------	--------------	---------

### MISCELLANEOUS NOTES DATA

Notes:

### PERMIT DATA

Permit Issue Date	Number	Type	Remarks
06/19/1926	11120	Build	

Permit Notes:

### BIBLIOGRAPHIC DATA

### SIGNIFICANCE DATA

Study Unit

**DATA PROCESSING EVENTS DATA**

---

# Resource All Data Report

ID Number: 0778-0121

## BASICS DATA

ID Number: **0778-0121** Year Built: **c. 1979** Data Source: **DC Real Property Database**

Number Extended Street Quad Type of Address

**335** **G Street** **NE** **Current**

Name(s) Type of Name

**Single Dwelling, 335 G Street, N.E.** **Common**

TaxCode1 TaxCode2 TaxCode3 Type Explain

**0778/0121** **Square/Lot** **Current**

## STATUS/PURPOSE/USE DATA

Resource Type: **Building** Status Current: **Extant**

Desig. Status: **Historic** Quality:

Purpose: **Residential** Condition: **Good**

Function/Use Start Source Stop Source Explain

**Residential (Single-Family)** **c. 1979** **DC Real Pr** **Historic/Current**

## CONSTRUCTION DATA

Construction Event Start Source Stop Source Cost Source

**Orig Construction** **c. 1979** **DC Real Property Database**

Construction Event Association Associated Name

Construction Notes:

## PEOPLE/EVENTS DATA

Racial Segregation Status:

## SETTING/SHAPE/SIZE DATA

Surroundings: **Urban**

Streetscape: **Intact**

Relate to Othr Bldgs: **Attached (1 side)**

Relate to Street: **Face on Setback Line**

Massing: **Vertical Box/rectang bay**

Footprint: **Rectangular**

Number Stories: **2 plus basement**

Bays Wide: **4**

Height:

Width:

Depth/Length:

SqFt:

Volume:

Lot Width

Lot Depth/Length:

Lot SqFt:

Acreage:

Has Driveway: ☐

Cross Reference Notes:

Outbuilding Type

Contributing Status

Outbuilding Notes:

## STYLE/EXTERIOR DATA

Architectural Style(s)

**Modern**

Exterior & Architectural Notes:

**January 2010:** Constructed c. 1979, this two-story, four-bay single-family dwelling was inspired by the Modern Movement. The dwelling is constructed of concrete blocks and is set on a solid, raised concrete block foundation. The dwelling is faced with stretcher-bond brick. A flat roof caps the dwelling. A three-course, stretcher-bond brick beltcourse encircles the dwelling and is sited above the second story window openings. A single-leaf paneled wood door pierces the first story of the façade (north elevation) and is sheltered by a metal awning. Brick steps with brick wing walls provide access to the primary entrance. Paired one-light vinyl casement windows are located east of the door entry. The second story opening holds a fixed one-light window. Three-sided, rectangular bays extend from the end bays of the façade and rise the full height of the dwelling. The bays have the material treatment of the main block and are fenestrated with paired one-light vinyl casement windows. The foundation openings have been infilled with wood paneling. All window openings on the façade have rowlock brick sills and gauged brick arches. The east and west (side) elevations are fenestrated with one-light vinyl casement windows, which have rowlock brick sills and gauged brick arches.

Site Notes:

**January 2010:** This single dwelling is located on the southwest corner of G Street, N.E. and 4th Street, N.E. and is set back approximately five feet from the brick sidewalk. The rear (south) elevation is adjacent to 696 G Street, N.E. The front and side yards are landscaped with mature shrubs and foundation plantings and is encircled with a brick retaining wall topped by a hairpin and picket metal fence.

## NOTABLE FEATURES DATA

Component

Feature

## EXTERIOR MATERIALS DATA

Roof Component	Material	Color	Treatment	Source
<b>Flat</b>	<b>Not Visible</b>		<b>Not Visible</b>	
Wall Component	Material	Color	Treatment	Source
<b>Facade</b>	<b>Brick</b>		<b>Stretcher Bond</b>	
Structure Component	Material	Feature		Source
<b>Foundation</b>	<b>Concrete Block</b>			
<b>Walls</b>	<b>Concrete Block</b>			

Materials Notes:

## WINDOW/DOOR/INTERIOR DATA

Window Location	Aperture Shape	Type	Lights	Material
<b>Facade</b>	<b>Rectangular</b>	<b>Casement</b>	<b>1-light</b>	<b>Vinyl</b>
<b>Facade</b>	<b>Rectangular</b>	<b>Fixed</b>	<b>1-light</b>	<b>Unknown</b>
Door Location	Aperture Shape	Type	Panels	Material
<b>Main Door</b>	<b>Rectangular</b>	<b>Single</b>	<b>Paneled</b>	<b>Wood</b>

Notable Interior Plan(s)

Notable Interior Feature(s)

Interior Notes:

## PLAN/SURVEY/DESIGNATION DATA

Neighborhood: **Capitol Hill**

Historic District(s)

Subdivision:

Ward/ANC:

Zoning:  
Contributing:

Designation Event(s)

Survey(s)

Level(s) of Investigation

**Capitol Hill F & G Streets (2010)**

**Permit Research  
Reconnaissance Survey**

## PHOTOS - DIGITIZED

Caption:

Path: **X:\SD Databases\F&G  
Street\Database\Pictures\Square 0778\  
File: 335\_G\_Street\_NE\_facade\_looking\_SE.JPG**  
Date:: Photog:  
Code:: R: Fr:



Caption:

Path: **X:\SD Databases\F&G  
Street\Database\Pictures\Square 0778\  
File: 335\_G\_Street\_NE\_facade\_looking\_SW (2).JPG**  
Date:: Photog:  
Code:: R: Fr:



Caption:

Path: **X:\SD Databases\F&G  
Street\Database\Pictures\Square 0778\  
File: 335\_G\_Street\_NE\_facade\_looking\_SW.JPG**  
Date:: Photog:  
Code:: R: Fr:



## PHOTOS - B/W OR NON-DIGITIZED

Photo Code	Roll	Frame(s)	Date	Photographer	Caption
------------	------	----------	------	--------------	---------

## MISCELLANEOUS NOTES DATA

Notes:

--

## PERMIT DATA

Permit Issue Date	Number	Type	Remarks
-------------------	--------	------	---------

Permit Notes:

---

**BIBLIOGRAPHIC DATA**

---

**SIGNIFICANCE DATA**

---

Study Unit

---

Code

Criteria

---

**DATA PROCESSING EVENTS DATA**

---

# Resource All Data Report

ID Number: 0778-0122

## BASICS DATA

ID Number: **0778-0122** Year Built: **c. 1989** Data Source: **DC Real Property Database**

Number	Extended	Street	Quad Type of Address
<b>640</b>	<b>-660</b>	<b>4th Street</b>	<b>NE Current</b>

Name(s)	Type of Name
<b>Condominium, 640-660 4th Street, N.E.</b>	<b>Common</b>

TaxCode1	TaxCode2	TaxCode3	Type	Explain
<b>0778/0122</b>			<b>Square/Lot</b>	<b>Current</b>

## STATUS/PURPOSE/USE DATA

Resource Type: **Building** Status Current: **Extant**

Desig. Status: **Not Historic** Quality:

Purpose: **Condominium** Condition: **Good**

Function/Use	Start	Source	Stop	Source	Explain
<b>Residential (Multi-Family)</b>	<b>c. 1989</b>	<b>DC Real Pr</b>			<b>Historic/Current</b>

## CONSTRUCTION DATA

Construction Event	Start	Source	Stop	Source	Cost Source
<b>Orig Construction</b>	<b>c. 1989</b>	<b>DC Real Property Database</b>			

Construction Event	Association	Associated Name

Construction Notes:

## PEOPLE/EVENTS DATA

Racial Segregation Status:

## SETTING/SHAPE/SIZE DATA

Surroundings: **Urban**  
Streetscape: **Intact**  
Relate to Othr Bldgs: **Detached**  
Relate to Street: **Alley Building**  
Massing: **Row Building/Flat Front**  
Footprint: **Rectangular**

Number Stories: **3**

Bays Wide:

Height:

Width:

Depth/Length:

SqFt:

Volume:

Lot Width

Lot Depth/Length:

Lot SqFt:

Acreage:

Has Driveway: ☐

Cross Reference Notes:

Outbuilding Type

Contributing Status

Outbuilding Notes:



## STYLE/EXTERIOR DATA

Architectural Style(s)

**Modern**

Exterior & Architectural Notes:

**January 2010:** Constructed c. 1989, this three-story, multi-bay Modern condominium has a rectangular form. Constructed of concrete blocks, the building is set on a solid concrete block foundation; both are faced with stretcher-bond brick. A sloping roof caps the building and is fronted along the façade (west elevation) by a pent roof covered with asphalt shingles. Fenestration consists of single and paired 1/1, double-hung, metal-sash windows. All windows have header brick sills and soldier brick flat arches. Several openings on the façade hold single-leaf paneled metal doors with sidelights. Metal awnings shelter the doors, which are accessed via stoops with metal railings. Several single-leaf doors and garden windows pierce the rear (west) elevation. Soldier brick flat arches top these openings.

Site Notes:

**January 2010:** This three-story condominium building is located west of 4th Street, N.E. and fronts the interior alley. The building is set on a level, concrete lot and is encircled by wood fencing. Several asphalt parking spaces about the building.

## NOTABLE FEATURES DATA

Component

Feature

## EXTERIOR MATERIALS DATA

Roof Component	Material	Color	Treatment	Source
<b>Mansard (False)</b>	<b>Asphalt</b>		<b>Shingled</b>	
Wall Component	Material	Color	Treatment	Source
<b>Facade</b>	<b>Brick</b>		<b>Stretcher Bond</b>	
Structure Component	Material	Feature		Source
<b>Foundation</b>	<b>Concrete Block</b>			
<b>Walls</b>	<b>Concrete Block</b>			

Materials Notes:

## WINDOW/DOOR/INTERIOR DATA

Window Location	Aperture Shape	Type	Lights	Material
<b>Facade</b>	<b>Rectangular</b>	<b>Dbl-Hung</b>	<b>1/1 Double</b>	<b>Metal</b>
<b>Facade</b>	<b>Rectangular</b>	<b>Dbl-Hung</b>	<b>1/1</b>	<b>Metal</b>
Door Location	Aperture Shape	Type	Panels	Material
<b>Main Door</b>	<b>Rectangular</b>	<b>Single</b>	<b>Paneled</b>	<b>Metal</b>

Notable Interior Plan(s)

Notable Interior Feature(s)

Interior Notes:

## PLAN/SURVEY/DESIGNATION DATA

Neighborhood: **Capitol Hill**

Historic District(s)

Subdivision:

Ward/ANC:

Zoning:

Designation Event(s)

Contributing:

Survey(s)

Level(s) of Investigation

**Capitol Hill F & G Streets (2010)**

**Permit Research**

**PHOTOS - DIGITIZED**

Caption:

Path: X:\SD Databases\F&G  
Street\Database\Pictures\Square 0778\  
File: 640\_4th\_St\_Alley\_NE\_facade\_looking\_NW.jpg  
Date:: Photog:  
Code:: R: Fr:



Caption:

Path: X:\SD Databases\F&G  
Street\Database\Pictures\Square 0778\  
File: 650\_4th\_Street\_NE\_facade\_looking\_NW.JPG  
Date:: Photog:  
Code:: R: Fr:



Caption:

Path: X:\SD Databases\F&G  
Street\Database\Pictures\Square 0778\  
File: 660-640\_4th\_Street\_NE\_rear\_looking\_SE.jpg  
Date:: Photog:  
Code:: R: Fr:

**PHOTOS - B/W OR NON-DIGITIZED**

Photo Code	Roll	Frame(s)	Date	Photographer	Caption
------------	------	----------	------	--------------	---------

**MISCELLANEOUS NOTES DATA**

Notes:

**PERMIT DATA**

Permit Issue Date	Number	Type	Remarks
-------------------	--------	------	---------

Permit Notes:

**BIBLIOGRAPHIC DATA**

## **SIGNIFICANCE DATA**

---

Study Unit

---

Code

Criteria

---

## **DATA PROCESSING EVENTS DATA**

# Resource All Data Report

ID Number: 0778-0123

## BASICS DATA

ID Number: **0778-0123** Year Built: **1891** Data Source: **D.C. School Survey**

Number Extended Street Quad Type of Address

**301** **G Street** **NE** **Current**

Name(s) Type of Name

**School, 301 G Street, N.E.**

**Common**

**Logan Public School**

**Historic**

**The Logan School Condominiums**

**Common**

TaxCode1 TaxCode2 TaxCode3 Type Explain

**0778/0123** **Square/Lot** **Current**

## STATUS/PURPOSE/USE DATA

Resource Type: **Building**

Status Current: **Extant**

Desig. Status: **Historic**

Quality:

Purpose: **School**

Condition: **Good**

Function/Use Start Source Stop Source Explain

**Educational** **1891** **Written So** **Original**

**Residential (Multi-Family)** **Current**

## CONSTRUCTION DATA

Construction Event Start Source Stop Source Cost Source

**Orig Construction** **1891** **DC School Survey**

Construction Event Association Associated Name

Construction Notes:

## PEOPLE/EVENTS DATA

Racial Segregation Status:

## SETTING/SHAPE/SIZE DATA

Surroundings: **Urban**

Streetscape: **Intact**

Relate to Othr Bldgs: **Detached**

Relate to Street: **Face on Setback Line**

Massing: **Block**

Footprint: **Rectangular**

Number Stories: **2.5 plus basement**

Bays Wide:

Height:

Width:

Depth/Length:

SqFt:

Volume:

Lot Width

Lot Depth/Length:

Cross Reference Notes:

Outbuilding Type

Contributing Status

Outbuilding Notes:

Lot SqFt:

Acreage:

Has Driveway: ☐

## STYLE/EXTERIOR DATA

Architectural Style(s)

**Romanesque Revival**

Exterior & Architectural Notes:

January 2010: Constructed in 1891, this two-story, multi-bay Romanesque Revival-style building was originally known as the Logan School and operated primarily as an elementary school for African-American children until 1935. The building is constructed of brick and is set on a solid, raised brick foundation; both are faced with stretcher-bond brick. A brick watertable spans the façade and encircles the building above the foundation. Multiple brick beltcourses encircle the building. A mansard roof caps the building and is pierced by several rectangular skylights. A molded cornice projects from the building and features wide, overhanging eaves, paired scrolled brackets, and a paneled frieze. Two large interior brick chimneys pierce the roof and have plain caps. Centrally located, full-height bays project from the north (façade), south (rear), and west (side) elevations and have the same material treatment as the main block. Each bay is capped by a front-gabled roof and features a tympanum pierced by a semicircular window. A defining component of the building is the full-height rounded tower, which extends from the northwest corner of the building. The tower has the same material treatment as the main block and is capped by a conical roof, covered with shingles. A molded cornice has acanthus molding. Fenestration is consistent with the main block. One-light wood clerestory windows (possibly fixed) pierce the tower. Fenestration consists of 1/1, double-hung, wood-sash windows. All windows have concrete sills and three-course, rowlock brick segmental arches top all first and second story window openings. Brick jack arches top the foundation openings. The primary entrance pierces the north elevation and is sited in the projecting rectangular bay. The entrance is composed of double-leaf wood-frame glass doors, which are flanked by one-light sidelights. A tripartite transom and a concrete lintel with rosettes top the entire opening.

Site Notes:

January 2010: This two-story school is located on the southeast corner of G Street, N.E. and 3rd street, N.E. and primarily fronts the concrete sidewalk. The freestanding building is sited on a level lot that features some flower beds. Wrought-iron fencing bounds these flower beds. Concrete walkways provide access to several entrances to the building.

## NOTABLE FEATURES DATA

Component	Feature
-----------	---------

## EXTERIOR MATERIALS DATA

Roof Component	Material	Color	Treatment	Source
<b>Mansard</b>	<b>Unknown</b>		<b>Shingled</b>	
Wall Component	Material	Color	Treatment	Source
<b>Facade</b>	<b>Brick</b>		<b>Stretcher Bond</b>	
Structure Component	Material	Feature		Source
<b>Foundation</b>	<b>Brick</b>			
<b>Walls</b>	<b>Brick</b>			

Materials Notes:

## WINDOW/DOOR/INTERIOR DATA

Window Location	Aperture Shape	Type	Lights	Material
<b>Facade</b>	<b>Rectangular</b>	<b>Dbi-Hung</b>	<b>1/1</b>	<b>Wood</b>
Door Location	Aperture Shape	Type	Panels	Material
<b>Main Door</b>	<b>Rectangular</b>	<b>Double</b>	<b>Full Glass</b>	<b>Wood</b>

Notable Interior Plan(s)

Notable Interior Feature(s)

Interior Notes:

---

## PLAN/SURVEY/DESIGNATION DATA

---

Neighborhood: **Capitol Hill**

Historic District(s)

---

Subdivision:

Ward/ANC:

Zoning:

Designation Event(s)

---

Contributing:

Survey(s)

---

Level(s) of Investigation

---

**Capitol Hill F & G Streets (2010)**

**Permit Research  
Reconnaissance Survey**

---

## PHOTOS - DIGITIZED

---

Caption:

Path: **X:\SD Databases\F&G**

**Street\Database\Pictures\Square 0778\**

File: **301\_G\_Street\_NE\_facade\_center bay.JPG**

Date:: Photog:

Code:: R: Fr:



Caption:

Path: **X:\SD Databases\F&G**

**Street\Database\Pictures\Square 0778\**

File: **301\_G\_Street\_NE\_facade\_looking\_SE (1).JPG**

Date:: Photog:

Code:: R: Fr:



Caption:

Path: **X:\SD Databases\F&G**

**Street\Database\Pictures\Square 0778\**

File: **301\_G\_Street\_NE\_facade\_looking\_SE.JPG**

Date:: Photog:

Code:: R: Fr:



Caption:

Path: X:\SD Databases\F&G  
Street\Database\Pictures\Square 0778\  
File: 301\_G\_Street\_NE\_facade\_looking\_SW.JPG  
Date:: Photog:  
Code:: R: Fr:



Caption:

Path: X:\SD Databases\F&G  
Street\Database\Pictures\Square 0778\  
File: 301\_G\_Street\_NE\_side\_looking\_NE.JPG  
Date:: Photog:  
Code:: R: Fr:



Caption:

Path: X:\SD Databases\F&G  
Street\Database\Pictures\Square 0778\  
File: 301\_G\_Street\_NE\_rear\_looking\_NW.JPG  
Date:: Photog:  
Code:: R: Fr:



#### PHOTOS - B/W OR NON-DIGITIZED

Photo Code	Roll	Frame(s)	Date	Photographer	Caption
------------	------	----------	------	--------------	---------

#### MISCELLANEOUS NOTES DATA

Notes:

#### PERMIT DATA

Permit Issue Date	Number	Type	Remarks
-------------------	--------	------	---------

Permit Notes:

#### BIBLIOGRAPHIC DATA

#### SIGNIFICANCE DATA

Study Unit

**DATA PROCESSING EVENTS DATA**

---



# Resource All Data Report

ID Number: 0778-0124

## BASICS DATA

ID Number: **0778-0124** Year Built: **1926** Data Source: **Permit**

Number Extended Street Quad Type of Address

**316** **F Street** **NE** **Current**

Name(s) Type of Name

**Agency, 316 F Street, N.E.** **Common**

TaxCode1 TaxCode2 TaxCode3 Type Explain

**0778/0124** **Square/Lot** **Current**

## STATUS/PURPOSE/USE DATA

Resource Type: **Building**

Status Current:

Desig. Status: **Historic**

Quality:

Purpose: **Agency**

Condition:

Function/Use Start Source Stop Source Explain

**Professional & office** **1926** **Permit** **Original**  
**Office** **Current**  
**Studio** **Historic**

## CONSTRUCTION DATA

Construction Event Start Source Stop Source Cost Source

**Addition (Top)** **c. 2000** **Site**  
**Orig Construction** **1926** **Permit** **3000 Permit**

Construction Event Association Associated Name

**Orig Construction** **Architect** **Fleischmann Company**  
**Orig Construction** **Builder** **Schneider-Splied & Co.**  
**Orig Construction** **Owner** **Fleischmann Company**

Construction Notes:

## PEOPLE/EVENTS DATA

Racial Segregation Status:

## SETTING/SHAPE/SIZE DATA

Surroundings: **Urban**

Streetscape: **Intact**

Relate to Othr Bldgs: **Freestanding**

Relate to Street: **Face on Setback Line**

Massing: **Vertical Block**

Footprint: **Rectangular**

Number Stories: **2**

Bays Wide: **3**

Height:

Width: **47**

Depth/Length: **95**

SqFt:

Volume:

Lot Width

Lot Depth/Length:

Cross Reference Notes:

Outbuilding Type Contributing Status

Outbuilding Notes:

Lot SqFt:

Acreage:

Has Driveway: ☐

## STYLE/EXTERIOR DATA

Architectural Style(s)

**Classical Revival**

Exterior & Architectural Notes:

January 2010: Constructed in 1926 by the Schneider-Spliedt Company, this two-story, three-bay agency building was influenced by the Classical Revival-style. The building is constructed of brick and is set on a solid foundation. The façade (south elevation) is faced with stretcher-bond Roman brick and the foundation has been parged. A flat roof caps the building and is fronted along the façade by a Mission-shaped roof parapet. The central bay of the façade contains double-leaf wood-frame glass doors with sidelights and a three-light wood transom. An ogee-molded architrave with dentil molding, plain frieze, and scrolled volutes surmount the door opening. The end bays hold fixed one-light wood windows with three-light blind transoms and concrete jack arches with scrolled volutes. The second story is fenestrated with tripartite windows composed of 1/1, double-hung, vinyl-sash windows, which are topped by soldier brick jack arches with doubled keystones. All window openings on the façade have ogee-molded sills. A four-part blind spandrel is sited above the second story window openings. The side (east and west) elevations are fenestrated with 1/1, double-hung, wood-sash windows, which have concrete sills and header brick flat arches. The rear (north) elevation is fenestrated with 1/1, double-hung, vinyl-sash windows and a single-leaf door. The windows have concrete sills. An original garage opening on the rear elevation has been infilled with brick, though still retains its lintel.

A wood-frame upper-story was constructed c. 2000 on the roof of the building. The addition is stuccoed and has a parapet that is an imitation of the main block. Visible fenestration consists of double-leaf wood-frame glass doors and single and paired 1/1, double-hung, vinyl-sash windows.

Site Notes:

January 2010: This agency is located on the north side of F Street, N.E. and is set back approximately five feet from the brick sidewalk. The free-standing building features a landscaped front yard with mature shrubs and foundation plantings. A milled point metal fence bounds the front yard. A walkway runs parallel to the west (side) elevation of the building. A parking area and an alley are located north of the dwelling.

## NOTABLE FEATURES DATA

Component	Feature
-----------	---------

## EXTERIOR MATERIALS DATA

Roof Component	Material	Color	Treatment	Source
<b>Flat</b>	<b>Not Visible</b>		<b>Not Visible</b>	
Wall Component	Material	Color	Treatment	Source
<b>Facade</b>	<b>Roman Brick</b>		<b>Stretcher Bond</b>	
Structure Component	Material	Feature		Source
<b>Foundation</b>	<b>Unknown</b>			
<b>Walls</b>	<b>Brick</b>			

Materials Notes:

## WINDOW/DOOR/INTERIOR DATA

Window Location	Aperture Shape	Type	Lights	Material
<b>1 Flr Windows</b>	<b>Rectangular</b>	<b>Fixed</b>	<b>1-light</b>	<b>Wood</b>
<b>2 Flr Windows</b>	<b>Tripartite</b>	<b>Dbl-Hung</b>	<b>1/1</b>	<b>Vinyl</b>
Door Location	Aperture Shape	Type	Panels	Material
<b>Main Door</b>	<b>Rectangular</b>	<b>Double</b>		<b>Wood/Glass</b>

Notable Interior Plan(s)

Notable Interior Feature(s)

Interior Notes:

---

## PLAN/SURVEY/DESIGNATION DATA

---

Neighborhood: **Capitol Hill**

Historic District(s)

Subdivision:

Ward/ANC:

Zoning:

Designation Event(s)

Contributing:

Survey(s)

Level(s) of Investigation

**Capitol Hill F & G Streets (2010)**

**Permit Research  
Reconnaissance Survey**

---

## PHOTOS - DIGITIZED

---

Caption:

Path: **X:\SD Databases\F&G  
Street\Database\Pictures\Square 0778\**

File: **316\_F\_Street\_NE\_facade\_looking\_N.JPG**

Date:: Photog:

Code:: R: Fr:



Caption:

Path: **X:\SD Databases\F&G  
Street\Database\Pictures\Square 0778\**

File: **316\_F\_Street\_NE\_facade\_looking\_NE.JPG**

Date:: Photog:

Code:: R: Fr:



Caption:

Path: **X:\SD Databases\F&G  
Street\Database\Pictures\Square 0778\**

File: **316\_F\_Street\_NE\_facade\_looking\_NW.JPG**

Date:: Photog:

Code:: R: Fr:



Caption:

Path: X:\SD Databases\F&G  
Street\Database\Pictures\Square 0778\

File: 316\_F\_Street\_NE\_rear\_looking\_SW.jpg

Date:: Photog:

Code:: R: Fr:



---

### PHOTOS - B/W OR NON-DIGITIZED

Photo Code	Roll	Frame(s)	Date	Photographer	Caption
------------	------	----------	------	--------------	---------

---

---

### MISCELLANEOUS NOTES DATA

Notes:

---

### PERMIT DATA

Permit Issue Date	Number	Type	Remarks
-------------------	--------	------	---------

---

07/21/1926	687	Build	
------------	-----	-------	--

---

Permit Notes:

---

### BIBLIOGRAPHIC DATA

---

### SIGNIFICANCE DATA

Study Unit

Code	Criteria
------	----------

---

---

### DATA PROCESSING EVENTS DATA

# Resource All Data Report

ID Number: 0778-0806

## BASICS DATA

ID Number: **0778-0806** Year Built: **1885** Data Source: **Permit**

Number Extended Street Quad Type of Address

**696** **4th Street** **NE** **Current**

Name(s) Type of Name

**Rowhouse, 696 4th Street, N.E.** **Common**

TaxCode1 TaxCode2 TaxCode3 Type Explain

**0778/0806** **Square/Lot** **Current**

## STATUS/PURPOSE/USE DATA

Resource Type: **Building** Status Current: **Extant**

Desig. Status: **Historic** Quality:

Purpose: **Rowhouse** Condition: **Good**

Function/Use Start Source Stop Source Explain

**Residential (Single-Family)** **1885** **Permit** **Current**

## CONSTRUCTION DATA

Construction Event Start Source Stop Source Cost Source

**Rear Addition** **c. 1904** **Sanborn Map**

**Orig Construction** **1885** **Permit** **1000 Permit**

Construction Event Association Associated Name

**Orig Construction** **Builder** **Cox, Oliver**

**Orig Construction** **Owner** **Davidson, J.C.**

Construction Notes:

**One of six rowhouses constructed from the same permit (#1916).**

## PEOPLE/EVENTS DATA

Racial Segregation Status:

## SETTING/SHAPE/SIZE DATA

Surroundings: **Urban**

Streetscape: **Intact**

Relate to Othr Bldgs: **Row End (1 of 6)**

Relate to Street: **Face on Setback Line**

Massing: **Row Building/Flat Front**

Footprint: **Rectangular**

Number Stories: **2**

Bays Wide: **2**

Height:

Width: **12**

Depth/Length: **26**

SqFt:

Volume:

Lot Width

Lot Depth/Length:

Lot SqFt:

Acreage:

Has Driveway: ☐

Cross Reference Notes:

Outbuilding Type Contributing Status

Outbuilding Notes:

## STYLE/EXTERIOR DATA

Architectural Style(s)

**Italianate**

Exterior & Architectural Notes:

January 2010: Constructed in 1885 by Oliver Cox, this two-story, two-bay vernacular dwelling has influences of the Italianate style and is one of six rowhouse constructed from the same permit (#1916). The dwelling is constructed of brick and set on a solid brick foundation. The façade (east elevation) is faced with pressed seven-course, American-bond brick. A sloped roof caps the dwelling and includes a molded metal cornice with corbeled brick table. A dogtooth brick course extends above the second-story openings. The façade (east elevation) is fenestrated with 1/1, double-hung, vinyl-sash windows with false 9/9 muntins. The window openings have rowlock brick sills and soldier-brick segmental arches with header caps. The main entry is located in the northern bay. The opening holds a single-leaf, paneled wood door with lights and a single-light transom. This opening also has a soldier-brick segmental arch with header cap. The fenestration of the west (rear) elevation was not visible from the public right-of-way.

Based on Sanborn Fire Insurance Company maps, the original one-story rear ell was enlarged to two stories between 1904 and 1928

Site Notes:

January 2010: This dwelling is located west of 4th Street, N.E. and is set back from the brick sidewalk approximately ten feet. The terraced front yard has been landscaped with mature trees and shrubs and includes brick steps with metal railing. The backyard was not visible from the public right-of-way.

## NOTABLE FEATURES DATA

Component	Feature
-----------	---------

## EXTERIOR MATERIALS DATA

Roof Component	Material	Color	Treatment	Source
<b>Sloped</b>	<b>Not Visible</b>		<b>Not Visible</b>	<b>Observation</b>
Wall Component	Material	Color	Treatment	Source
<b>Facade</b>	<b>Brick</b>		<b>American Bond</b>	<b>Observation</b>
Structure Component	Material	Feature		Source
<b>Foundation</b>	<b>Brick</b>			<b>Permit</b>
<b>Structure</b>	<b>Brick</b>			<b>Permit</b>

Materials Notes:

## WINDOW/DOOR/INTERIOR DATA

Window Location	Aperture Shape	Type	Lights	Material
<b>Facade</b>	<b>Rectangular</b>	<b>Dbl-Hung</b>	<b>1/1</b>	<b>Vinyl</b>
Door Location	Aperture Shape	Type	Panels	Material
<b>Main Door</b>	<b>Rectangular</b>	<b>Single</b>	<b>Paneled</b>	<b>Wood</b>

Notable Interior Plan(s)

Notable Interior Feature(s)

Interior Notes:

## PLAN/SURVEY/DESIGNATION DATA

Neighborhood: **Capitol Hill**

Historic District(s)

Subdivision:

Ward/ANC:

Zoning:	Designation Event(s)
Contributing:	
Survey(s)	Level(s) of Investigation
<b>Capitol Hill F &amp; G Streets (2010)</b>	<b>Permit Research</b>
	<b>Reconnaissance Survey</b>

## PHOTOS - DIGITIZED

Caption:

Path: **X:\SD Databases\F&G  
Street\Database\Pictures\Square 0778\**  
 File: **696\_4th\_Street\_NE\_facade\_looking\_SW.JPG**  
 Date:: Photog:  
 Code:: R: Fr:



Caption:

Path: **X:\SD Databases\F&G  
Street\Database\Pictures\Square 0778\**  
 File: **696\_4th\_Street\_NE\_facade\_looking\_W.JPG**  
 Date:: Photog:  
 Code:: R: Fr:



Caption:

Path: **X:\SD Databases\F&G  
Street\Database\Pictures\Square 0778\**  
 File: **696\_4th\_Street\_NE\_rear\_looking\_NE.JPG**  
 Date:: Photog:  
 Code:: R: Fr:



## PHOTOS - B/W OR NON-DIGITIZED

Photo Code	Roll	Frame(s)	Date	Photographer	Caption
------------	------	----------	------	--------------	---------

## MISCELLANEOUS NOTES DATA

Notes:

## PERMIT DATA

Permit Issue Date	Number	Type	Remarks
<b>06/04/1885</b>	<b>1916</b>	<b>Build</b>	

Permit Notes:

---

**BIBLIOGRAPHIC DATA**

---

**SIGNIFICANCE DATA**

---

Study Unit

---

Code

Criteria

---

**DATA PROCESSING EVENTS DATA**

---



# Resource All Data Report

ID Number: 0778-0807

## BASICS DATA

ID Number: **0778-0807** Year Built: **1885** Data Source: **Permit**

Number Extended Street Quad Type of Address

**694** **4th Street** **NE** **Current**

Name(s) Type of Name

**Rowhouse, 694 4th Street, N.E.** **Common**

TaxCode1 TaxCode2 TaxCode3 Type Explain

**0778/0807** **Square/Lot** **Current**

## STATUS/PURPOSE/USE DATA

Resource Type: **Building** Status Current: **Extant**

Desig. Status: **Historic** Quality:

Purpose: **Rowhouse** Condition: **Good**

Function/Use Start Source Stop Source Explain

**Residential (Single-Family)** **1885** **Permit** **Historic/Current**

## CONSTRUCTION DATA

Construction Event Start Source Stop Source Cost Source

**Orig Construction** **1885** **Permit** **1000 Permit**

Construction Event Association Associated Name

**Orig Construction** **Builder** **Cox, Oliver**

**Orig Construction** **Owner** **Davidson, J.C.**

Construction Notes:

**One of six rowhouses constructed from the same permit (#1916). 698 G Street, N.E. is no longer extant.**

## PEOPLE/EVENTS DATA

Racial Segregation Status:

## SETTING/SHAPE/SIZE DATA

Surroundings: **Urban**

Streetscape: **Intact**

Relate to Othr Bldgs: **Row (1 of 5)**

Relate to Street: **Face on Setback Line**

Massing: **Row Building/Flat Front**

Footprint: **L-Shaped**

Number Stories: **2**

Bays Wide: **3**

Height:

Width: **12**

Depth/Length: **26**

SqFt:

Volume:

Lot Width

Lot Depth/Length:

Lot SqFt:

Acreage:

Has Driveway: ☐

Cross Reference Notes:

Outbuilding Type Contributing Status

Outbuilding Notes:

## STYLE/EXTERIOR DATA

**Italianate**

## Exterior &amp; Architectural Notes:

January 2010: Constructed in 1885 by Oliver Cox, this two-story, two-bay vernacular rowhouse has influences of the Italianate style and is one of six rowhouse constructed from the same permit (#1916). The dwelling is constructed of brick and set on a solid brick foundation. The façade (east elevation) is faced with pressed seven-course, American-bond brick. A sloped roof caps the dwelling and includes a molded metal cornice with corbeled brick cornice. A dogtooth brick course spans the facade above the second-story openings. The façade is fenestrated with 1/1, double-hung, vinyl-sash windows. The window openings have rowlock brick sills and soldier brick segmental arches with header caps. The main entry is located in the northernmost bay and holds a single-leaf, paneled wood door and a single-light transom. This opening also has a soldier brick segmental arch with header cap. The rear (west) elevation is clad with vinyl siding.

## Site Notes:

January 2010: This rowhouse is located on the west side of 4th Street, N.E. and is set back approximately five feet from the brick sidewalk. The dwelling is adjacent to 692 and 696 4th Street, N.E. The front yard is terraced with wood retaining walls and slopes towards the sidewalk. Mature shrubs and small trees landscape the front yard. Brick steps lead from the sidewalk and end at the primary entrance.

**NOTABLE FEATURES DATA**

Component	Feature
-----------	---------

**EXTERIOR MATERIALS DATA**

Roof Component	Material	Color	Treatment	Source
<b>Sloped</b>	<b>Not Visible</b>		<b>Not Visible</b>	
Wall Component	Material	Color	Treatment	Source
<b>Facade</b>	<b>Pressed Brick</b>		<b>American Bond</b>	
Structure Component	Material	Feature		Source
<b>Foundation</b>	<b>Brick</b>			
<b>Walls</b>	<b>Brick</b>			

## Materials Notes:

**WINDOW/DOOR/INTERIOR DATA**

Window Location	Aperture Shape	Type	Lights	Material
<b>Facade</b>	<b>Rectangular</b>	<b>Dbl-Hung</b>	<b>1/1</b>	<b>Vinyl</b>
Door Location	Aperture Shape	Type	Panels	Material
<b>Main Door</b>	<b>Rectangular</b>	<b>Single</b>	<b>Paneled</b>	<b>Wood</b>
Notable Interior Plan(s)		Notable Interior Feature(s)		

## Interior Notes:

**PLAN/SURVEY/DESIGNATION DATA**Neighborhood: **Capitol Hill**

Historic District(s)

Subdivision:

Ward/ANC:

Zoning:

Designation Event(s)

Contributing:

Survey(s)

Level(s) of Investigation

**Capitol Hill F & G Streets (2010)****Permit Research**

**PHOTOS - DIGITIZED**

Caption:

Path: **X:\SD Databases\F&G  
Street\Database\Pictures\Square 0778\**  
 File: **694\_4th\_Street\_NE\_facade\_looking\_SW.JPG**  
 Date:: Photog:  
 Code:: R: Fr:



Caption:

Path: **X:\SD Databases\F&G  
Street\Database\Pictures\Square 0778\**  
 File: **694\_4th\_Street\_NE\_facade\_looking\_W.JPG**  
 Date:: Photog:  
 Code:: R: Fr:

**PHOTOS - B/W OR NON-DIGITIZED**

Photo Code	Roll	Frame(s)	Date	Photographer	Caption
------------	------	----------	------	--------------	---------

**MISCELLANEOUS NOTES DATA**

Notes:

**PERMIT DATA**

Permit Issue Date	Number	Type	Remarks
06/04/1885	1916	Build	

Permit Notes:

**BIBLIOGRAPHIC DATA****SIGNIFICANCE DATA**

Study Unit

Code Criteria

**DATA PROCESSING EVENTS DATA**

# Resource All Data Report

ID Number: 0778-0808

## BASICS DATA

ID Number: **0778-0808** Year Built: **1885** Data Source: **Permit**

Number Extended Street Quad Type of Address

**692** **4th Street** **NE** **Current**

Name(s) Type of Name

**Rowhouse, 692 4th Street, N.E.** **Common**

TaxCode1 TaxCode2 TaxCode3 Type Explain

**0778/0808** **Square/Lot** **Current**

## STATUS/PURPOSE/USE DATA

Resource Type: **Building** Status Current: **Extant**

Desig. Status: **Historic** Quality:

Purpose: **Rowhouse** Condition: **Good**

Function/Use Start Source Stop Source Explain

**Residential (Single-Family)** **1885** **Permit** **Current**

## CONSTRUCTION DATA

Construction Event Start Source Stop Source Cost Source

**Rear Addition** **c. 1904** **Sanborn Map**

**Orig Construction** **1885** **Permit** **1000 Permit**

Construction Event Association Associated Name

**Orig Construction** **Builder** **Cox, Oliver**

**Orig Construction** **Owner** **Davidson, J.C.**

Construction Notes:

**One of six rowhouses constructed from the same permit (#1885).**

## PEOPLE/EVENTS DATA

Racial Segregation Status:

## SETTING/SHAPE/SIZE DATA

Surroundings: **Urban**

Streetscape: **Intact**

Relate to Othr Bldgs: **Row (1 of 6)**

Relate to Street: **Face on Setback Line**

Massing: **Row Building/Flat Front**

Footprint: **Rectangular**

Number Stories: **2**

Bays Wide: **2**

Height:

Width: **12**

Depth/Length: **26**

SqFt:

Volume:

Lot Width

Lot Depth/Length:

Lot SqFt:

Acreage:

Has Driveway: ☐

Cross Reference Notes:

Outbuilding Type Contributing Status

Outbuilding Notes:

## STYLE/EXTERIOR DATA

Architectural Style(s)

**Italianate**

Exterior & Architectural Notes:

January 2010: Constructed in 1885 by Oliver Cox, this two-story, two-bay vernacular dwelling has influences of the Italianate style and is one of six rowhouse constructed from the same permit (#1916). The dwelling is constructed of brick and set on a solid brick foundation. The façade (east elevation) is faced with pressed brick. A sloped roof caps the dwelling and includes a molded metal cornice with corbeled brick table. A dogtooth brick course extends above the second-story openings. The façade (east elevation) is fenestrated with 1/1, double-hung, vinyl-sash windows with false 6/6 muntins. The window openings have rowlock brick sills and soldier-brick segmental arches with header caps. The main entry is located in the northern bay. The opening holds a single-leaf, paneled wood door and a single-light transom. This opening also has a soldier-brick segmental arch with header cap. The west (rear) elevation has a two-story ell capped by a shed roof. The ell is fenestrated by with a second-story window opening (sash not visible) on the rear elevation.

Based on Sanborn Fire Insurance Company maps, the original one-story rear ell was enlarged to two stories between 1904 and 1928.

Site Notes:

January 2010: This dwelling is located west of 4th Street, N.E. and is set back from the brick sidewalk approximately ten feet. The small front yard has brick retaining walls forming terraced planting beds with mature shrubs and plantings. Concrete steps clad in brick provide access to the main entry. The backyard was not visible from the public right-of-way.

## NOTABLE FEATURES DATA

Component

Feature

## EXTERIOR MATERIALS DATA

Roof Component	Material	Color	Treatment	Source
<b>Sloped</b>	<b>Not Visible</b>		<b>Not Visible</b>	<b>Observation</b>
Wall Component	Material	Color	Treatment	Source
<b>Facade</b>	<b>Brick</b>		<b>American Bond</b>	<b>Observation</b>
Structure Component	Material	Feature		Source
<b>Foundation</b>	<b>Brick</b>			<b>Permit</b>
<b>Structure</b>	<b>Brick</b>			<b>Permit</b>

Materials Notes:

## WINDOW/DOOR/INTERIOR DATA

Window Location	Aperture Shape	Type	Lights	Material
<b>Facade</b>	<b>Rectangular</b>	<b>Dbl-Hung</b>	<b>1/1</b>	<b>Vinyl</b>
Door Location	Aperture Shape	Type	Panels	Material
<b>Main Door</b>	<b>Rectangular</b>	<b>Single</b>	<b>Paneled</b>	<b>Wood</b>

Notable Interior Plan(s)

Notable Interior Feature(s)

Interior Notes:

## PLAN/SURVEY/DESIGNATION DATA

Neighborhood: **Capitol Hill**

Historic District(s)

Subdivision:

Ward/ANC:

Zoning:  
Contributing:

Designation Event(s)

Survey(s)

Level(s) of Investigation

**Capitol Hill F & G Streets (2010)**

**Permit Research  
Reconnaissance Survey**

## PHOTOS - DIGITIZED

Caption:

Path: **X:\SD Databases\F&G  
Street\Database\Pictures\Square 0778\  
File: 692\_4th\_Street\_NE\_facade\_looking\_NW.JPG**  
Date:: Photog:  
Code:: R: Fr:



Caption:

Path: **X:\SD Databases\F&G  
Street\Database\Pictures\Square 0778\  
File: 692\_4th\_Street\_NE\_facade\_looking\_W.JPG**  
Date:: Photog:  
Code:: R: Fr:



Caption:

Path: **X:\SD Databases\F&G  
Street\Database\Pictures\Square 0778\  
File: 692\_4th\_Street\_NE\_rear\_looking\_NE.JPG**  
Date:: Photog:  
Code:: R: Fr:



## PHOTOS - B/W OR NON-DIGITIZED

Photo Code	Roll	Frame(s)	Date	Photographer	Caption
------------	------	----------	------	--------------	---------

## MISCELLANEOUS NOTES DATA

Notes:

## PERMIT DATA

Permit Issue Date	Number	Type	Remarks
<b>06/04/1885</b>	<b>1916</b>	<b>Build</b>	

Permit Notes:

---

**BIBLIOGRAPHIC DATA**

---

**SIGNIFICANCE DATA**

---

Study Unit

---

Code

Criteria

---

**DATA PROCESSING EVENTS DATA**

---

# Resource All Data Report

ID Number: 0778-0809

## BASICS DATA

ID Number: **0778-0809** Year Built: **1885** Data Source: **Permit**

Number Extended Street Quad Type of Address

**690** **4th Street** **NE** **Current**

Name(s) Type of Name

**Rowhouse, 690 4th Street, N.E.** **Common**

TaxCode1 TaxCode2 TaxCode3 Type Explain

**0778/0809** **Square/Lot** **Current**

## STATUS/PURPOSE/USE DATA

Resource Type: **Building** Status Current: **Extant**

Desig. Status: **Historic** Quality:

Purpose: **Rowhouse** Condition: **Good**

Function/Use Start Source Stop Source Explain

**Residential (Single-Family)** **1885** **Permit** **Historic/Current**

## CONSTRUCTION DATA

Construction Event Start Source Stop Source Cost Source

**Orig Construction** **1885** **Permit** **1000 Permit**

Construction Event Association Associated Name

**Orig Construction** **Builder** **Cox, Oliver**

**Orig Construction** **Owner** **Davidson, J.C.**

Construction Notes:

**One of six rowhouses constructed from the same permit (#1916) 698 4th Street, N.E. is no longer extant.**

## PEOPLE/EVENTS DATA

Racial Segregation Status:

## SETTING/SHAPE/SIZE DATA

Surroundings: **Urban**

Streetscape: **Intact**

Relate to Othr Bldgs: **Row (1 of 5)**

Relate to Street: **Face on Setback Line**

Massing: **Row Building/Flat Front**

Footprint: **Rectangular**

Number Stories: **2**

Bays Wide: **2**

Height:

Width: **12**

Depth/Length: **26**

SqFt:

Volume:

Lot Width

Lot Depth/Length:

Lot SqFt:

Acreage:

Has Driveway: ☐

Cross Reference Notes:

Outbuilding Type Contributing Status

Outbuilding Notes:

## STYLE/EXTERIOR DATA



**Italianate**

## Exterior &amp; Architectural Notes:

**January 2010:** Constructed in 1885 by Oliver Cox, this two-story, two-bay vernacular rowhouse has influences of the Italianate style and is one of six rowhouse constructed from the same permit (#1916). The dwelling is constructed of brick and set on a solid brick foundation. The façade (east elevation) is faced with pressed seven-course, American-bond brick. A sloped roof caps the dwelling and includes a molded metal cornice with corbeled brick cornice. A dogtooth brick course spans the facade above the second-story openings. The façade is fenestrated with 1/1, double-hung, vinyl-sash windows. The window openings have rowlock brick sills and soldier brick segmental arches with header caps. The main entry is located in the northernmost bay and holds a replacement single-leaf, paneled wood door and a single-light transom. This opening also has a soldier brick segmental arch with header cap.

## Site Notes:

**January 2010:** This rowhouse is located on the west side of 4th Street, N.E. and is set back approximately five feet from the brick sidewalk. The dwelling is adjacent to 688 and 692 4th Street, N.E. The small front yard gently slopes towards the sidewalk and is landscaped with mature shrubs and small trees. Poured concrete steps provide access to the primary entrance of the dwelling from the sidewalk.

**NOTABLE FEATURES DATA**

Component	Feature
-----------	---------

**EXTERIOR MATERIALS DATA**

Roof Component	Material	Color	Treatment	Source
<b>Sloped</b>	<b>Not Visible</b>		<b>Not Visible</b>	
Wall Component	Material	Color	Treatment	Source
<b>Facade</b>	<b>Pressed Brick</b>		<b>American Bond</b>	
Structure Component	Material	Feature		Source
<b>Foundation</b>	<b>Brick</b>			
<b>Walls</b>	<b>Brick</b>			

## Materials Notes:

**WINDOW/DOOR/INTERIOR DATA**

Window Location	Aperture Shape	Type	Lights	Material
<b>Facade</b>	<b>Rectangular</b>	<b>Dbl-Hung</b>	<b>1/1</b>	<b>Vinyl</b>
Door Location	Aperture Shape	Type	Panels	Material
<b>Main Door</b>	<b>Rectangular</b>	<b>Single</b>	<b>Paneled</b>	<b>Wood</b>
Notable Interior Plan(s)		Notable Interior Feature(s)		

## Interior Notes:

**PLAN/SURVEY/DESIGNATION DATA**Neighborhood: **Capitol Hill**

Historic District(s)

Subdivision:

Ward/ANC:

Zoning:

Designation Event(s)

Contributing:

Survey(s)

Level(s) of Investigation

**Capitol Hill F & G Streets (2010)****Permit Research**

**PHOTOS - DIGITIZED**

Caption:

Path: **X:\SD Databases\F&G  
Street\Database\Pictures\Square 0778\**  
 File: **690\_4th\_Street\_NE\_facade\_looking\_NW.JPG**  
 Date:: Photog:  
 Code:: R: Fr:



Caption:

Path: **X:\SD Databases\F&G  
Street\Database\Pictures\Square 0778\**  
 File: **690\_4th\_Street\_NE\_facade\_looking\_W.JPG**  
 Date:: Photog:  
 Code:: R: Fr:

**PHOTOS - B/W OR NON-DIGITIZED**

Photo Code	Roll	Frame(s)	Date	Photographer	Caption
------------	------	----------	------	--------------	---------

**MISCELLANEOUS NOTES DATA**

Notes:

**PERMIT DATA**

Permit Issue Date	Number	Type	Remarks
06/04/1885	1916	Build	

Permit Notes:

**BIBLIOGRAPHIC DATA****SIGNIFICANCE DATA**

Study Unit

Code Criteria

**DATA PROCESSING EVENTS DATA**

# Resource All Data Report

ID Number: 0778-0810

## BASICS DATA

ID Number: **0778-0810** Year Built: **1885** Data Source: **Permit**

Number	Extended	Street	Quad Type of Address
<b>688</b>		<b>4th Street</b>	<b>NE Current</b>

Name(s)	Type of Name
<b>Rowhouse, 688 4th Street, N.E.</b>	<b>Common</b>

TaxCode1	TaxCode2	TaxCode3	Type	Explain
<b>0778/0810</b>			<b>Square/Lot</b>	<b>Current</b>

## STATUS/PURPOSE/USE DATA

Resource Type: **Building** Status Current: **Extant**  
Desig. Status: **Historic** Quality:  
Purpose: **Rowhouse** Condition: **Good**

Function/Use	Start	Source	Stop	Source	Explain
<b>Residential (Single-Family)</b>	<b>1885</b>	<b>Permit</b>			<b>Current</b>

## CONSTRUCTION DATA

Construction Event	Start	Source	Stop	Source	Cost Source
<b>Orig Construction</b>	<b>1885</b>	<b>Permit</b>			<b>1000 Permit</b>

Construction Event	Association	Associated Name
<b>Orig Construction</b>	<b>Builder</b>	<b>Cox, Oliver</b>
<b>Orig Construction</b>	<b>Owner</b>	<b>Davidson, J.C.</b>

Construction Notes:

**One of six rowhouses constructed from the same permit (#1916).**

## PEOPLE/EVENTS DATA

Racial Segregation Status:

## SETTING/SHAPE/SIZE DATA

Surroundings: **Urban**  
Streetscape: **Intact**  
Relate to Othr Bldgs: **Row (1 of 6)**  
Relate to Street: **Face on Setback Line**  
Massing: **Row Building/Flat Front**  
Footprint: **Rectangular**

Cross Reference Notes:

Number Stories: **2**  
Bays Wide: **2**  
Height:  
Width: **12**  
Depth/Length: **26**

Outbuilding Type	Contributing Status
------------------	---------------------

SqFt:  
Volume:

Lot Width

Lot Depth/Length:

Lot SqFt:

Acreage:

Has Driveway: ☐

Outbuilding Notes:

## STYLE/EXTERIOR DATA

**Italianate**

## Exterior &amp; Architectural Notes:

January 2010: Constructed in 1885 by Oliver Cox, this two-story, two-bay dwelling has influences of the Italianate style and is one of six rowhouse constructed from the same permit (#1916). The dwelling is constructed of brick and set on a solid brick foundation. The façade (east elevation) is faced with pressed brick. A sloped roof caps the dwelling and includes a molded metal cornice with corbeled brick table. A dogtooth brick course extends above the second-story openings. The façade (east elevation) is fenestrated with 1/1, double-hung, vinyl-sash windows. The window openings have concrete sills and soldier-brick segmental arches with header caps. The main entry is located in the northern bay. The opening holds a single-leaf, paneled wood door with a single-light transom. This opening also has a soldier-brick segmental arch with header cap. The west (rear) elevation has been parged. The one-story rear ell (not visible from the public right-of-way) now features a c. 2000 roof-top deck.

## Site Notes:

January 2010: This dwelling is located west of 4th Street, N.E. and is set back from the brick sidewalk approximately ten feet. The small, level front yard has mature shrubs and is enclosed by a metal bow and picket fence. Concrete steps with metal railing provide access to the main entry. The rear of the property extends to the west.

**NOTABLE FEATURES DATA**

Component	Feature
-----------	---------

**EXTERIOR MATERIALS DATA**

Roof Component	Material	Color	Treatment	Source
<b>Sloped</b>	<b>Not Visible</b>		<b>Not Visible</b>	<b>Observation</b>
Wall Component	Material	Color	Treatment	Source
<b>Facade</b>	<b>Brick</b>		<b>American Bond</b>	<b>Observation</b>
Structure Component	Material	Feature		Source
<b>Foundation</b>	<b>Brick</b>			<b>Permit</b>
<b>Structure</b>	<b>Brick</b>			<b>Permit</b>

## Materials Notes:

**WINDOW/DOOR/INTERIOR DATA**

Window Location	Aperture Shape	Type	Lights	Material
<b>Facade</b>	<b>Rectangular</b>	<b>Dbl-Hung</b>	<b>1/1</b>	<b>Vinyl</b>
Door Location	Aperture Shape	Type	Panels	Material
<b>Main Door</b>	<b>Rectangular</b>	<b>Single</b>	<b>Paneled</b>	<b>Wood</b>
Notable Interior Plan(s)		Notable Interior Feature(s)		

## Interior Notes:

**PLAN/SURVEY/DESIGNATION DATA**Neighborhood: **Capitol Hill**

Historic District(s)

Subdivision:

Ward/ANC:

Zoning:

Designation Event(s)

Contributing:

Survey(s)

Level(s) of Investigation

**Capitol Hill F & G Streets (2010)****Permit Research**

**PHOTOS - DIGITIZED**

Caption:

Path: **X:\SD Databases\F&G  
Street\Database\Pictures\Square 0778\**  
 File: **688\_4th\_Street\_NE\_facade\_looking\_NW.JPG**  
 Date:: Photog:  
 Code:: R: Fr:



Caption:

Path: **X:\SD Databases\F&G  
Street\Database\Pictures\Square 0778\**  
 File: **688\_4th\_Street\_NE\_facade\_looking\_W.JPG**  
 Date:: Photog:  
 Code:: R: Fr:



Caption:

Path: **X:\SD Databases\F&G  
Street\Database\Pictures\Square 0778\**  
 File: **688\_4th\_Street\_NE\_rear\_looking\_NE.JPG**  
 Date:: Photog:  
 Code:: R: Fr:

**PHOTOS - B/W OR NON-DIGITIZED**

Photo Code	Roll	Frame(s)	Date	Photographer	Caption
------------	------	----------	------	--------------	---------

**MISCELLANEOUS NOTES DATA**

Notes:

**PERMIT DATA**

Permit Issue Date	Number	Type	Remarks
06/04/1885	1916	Build	

Permit Notes:

**BIBLIOGRAPHIC DATA**

## SIGNIFICANCE DATA

---

Study Unit

---

Code

Criteria

---

## DATA PROCESSING EVENTS DATA

# Resource All Data Report

ID Number: 0778-0821

## BASICS DATA

ID Number: **0778-0821** Year Built: **1907** Data Source: **Permit**

Number Extended Street Quad Type of Address

**676** **4th Street** **NE** **Current**

Name(s) Type of Name

**Apartment Building, 676 4th Street, N.E.** **Common**  
**The Ramona Apartments** **Historic**  
**The Tuscany** **Current**

TaxCode1 TaxCode2 TaxCode3 Type Explain

**0778/0821** **Square/Lot** **Current**

## STATUS/PURPOSE/USE DATA

Resource Type: **Building** Status Current: **Extant**

Desig. Status: **Historic** Quality:

Purpose: **Apartment** Condition: **Good**

Function/Use Start Source Stop Source Explain

**Residential (Multi-Family)** **1907** **Permit** **Original**

**Residential (Multi Coop)** **Current**

## CONSTRUCTION DATA

Construction Event Start Source Stop Source Cost Source

**Orig Construction** **1907** **Permit** **30000 Permit**

Construction Event Association Associated Name

**Orig Construction** **Builder** **Parsons, James L.**

**Orig Construction** **Owner** **Smith, Thomas W.**

Construction Notes:

## PEOPLE/EVENTS DATA

Racial Segregation Status:

## SETTING/SHAPE/SIZE DATA

Surroundings: **Urban**

Streetscape: **Intact**

Relate to Othr Bldgs: **Freestanding**

Relate to Street: **Face on Setback Line**

Massing: **Vertical Block**

Footprint: **Rectangular**

Number Stories: **4 plus basement**

Bays Wide: **5**

Height:

Width: **41**

Depth/Length: **93**

SqFt:

Volume:

Lot Width

Lot Depth/Length:

Cross Reference Notes:

Outbuilding Type Contributing Status

Outbuilding Notes:

Lot SqFt:

Acreage:

Has Driveway: ☐

## STYLE/EXTERIOR DATA

Architectural Style(s)

**Renaissance Revival**

Exterior & Architectural Notes:

January 2010: Constructed in 1907 by James L. Parsons, this four-story, five-bay Renaissance Revival-style apartment building was built from permit #0998. The building has a symmetrical façade (east elevation) and is constructed of brick and is set on a solid concrete foundation; both have been stuccoed. Stuccoed string courses encircle the building and are located at the foundation level and above the fourth story openings. A hipped roof caps the building and features wide, overhanging eaves with scrolled brackets. An interior brick chimney rises from the dwelling and has a plain cap. The central opening of the first story holds a single-leaf wood-frame glass door with a single-light transom and one-light sidelights. Stuccoed quoins form a door surround. The central openings of the second, third, and fourth stories hold one-light vinyl casement windows. Stuccoed panels are sited between each story. All other window openings on the façade hold 1/1, double-hung, vinyl-sash windows and have stone sills and stuccoed jack arches with keystones. The side (east and west) elevations are fenestrated with 1/1, double-hung, vinyl-sash windows. The three-sided, canted oriel projects from the westernmost bay of the south elevation and rises from the second to fourth story. The oriel is stuccoed and is fenestrated with 1/1, double-hung, vinyl-sash windows. A molded metal cornice finishes the roof. The rear (west) elevation is fenestrated with 1/1, double-hung, vinyl-sash windows.

Site Notes:

January 2010: This apartment building is located on the west side of 4th Street, N.E. and is set back approximately five feet from the sidewalk. The freestanding building is sited on a level lot that is landscaped with mature trees and shrubs, as well as foundation plantings. Concrete walkways lead around the side of the building. An alley is located west of the building.

## NOTABLE FEATURES DATA

Component	Feature
-----------	---------

## EXTERIOR MATERIALS DATA

Roof Component	Material	Color	Treatment	Source
<b>Hip</b>	<b>Not Visible</b>		<b>Not Visible</b>	
Wall Component	Material	Color	Treatment	Source
<b>Facade</b>	<b>Stucco</b>		<b>Stuccoed</b>	
Structure Component	Material	Feature		Source
<b>Foundation</b>	<b>Concrete</b>			
<b>Walls</b>	<b>Brick</b>			

Materials Notes:

## WINDOW/DOOR/INTERIOR DATA

Window Location	Aperture Shape	Type	Lights	Material
<b>Facade</b>	<b>Rectangular</b>	<b>Casement</b>	<b>1-light</b>	<b>Vinyl</b>
<b>Facade</b>	<b>Rectangular</b>	<b>Dbl-Hung</b>	<b>1/1</b>	<b>Vinyl</b>
Door Location	Aperture Shape	Type	Panels	Material
<b>Main Door</b>	<b>Rectangular</b>	<b>Single</b>	<b>Full Glass</b>	<b>Wood/Glass</b>

Notable Interior Plan(s)

Notable Interior Feature(s)

Interior Notes:



## PLAN/SURVEY/DESIGNATION DATA

---

Neighborhood: **Capitol Hill**

Historic District(s)

Subdivision:

Ward/ANC:

Zoning:

Contributing:

Designation Event(s)

---

Survey(s)

Level(s) of Investigation

---

**Capitol Hill F & G Streets (2010)**

**Permit Research**

**Reconnaissance Survey**

## PHOTOS - DIGITIZED

---

Caption:

Path: **X:\SD Databases\F&G  
Street\Database\Pictures\Square 0778\**

File: **676\_4th\_Street\_NE\_facade entry.jpg**

Date:: Photog:

Code:: R: Fr:



Caption:

Path: **X:\SD Databases\F&G  
Street\Database\Pictures\Square 0778\**

File: **676\_4th\_Street\_NE\_facade fenestration.jpg**

Date:: Photog:

Code:: R: Fr:



Caption:

Path: **X:\SD Databases\F&G  
Street\Database\Pictures\Square 0778\**

File: **676\_4th\_Street\_NE\_facade\_looking\_NW  
(1).JPG**

Date:: Photog:

Code:: R: Fr:



Caption:

Path: **X:\SD Databases\F&G  
Street\Database\Pictures\Square 0778\  
File: 676\_4th\_Street\_NE\_facade\_looking\_NW.JPG**

Date:: Photog:  
Code:: R: Fr:



Caption:

Path: **X:\SD Databases\F&G  
Street\Database\Pictures\Square 0778\  
File: 676\_4th\_Street\_NE\_facade\_looking\_SW.JPG**

Date:: Photog:  
Code:: R: Fr:



Caption:

Path: **X:\SD Databases\F&G  
Street\Database\Pictures\Square 0778\  
File: 676\_4th\_Street\_NE\_facade\_looking\_W.JPG**

Date:: Photog:  
Code:: R: Fr:



Caption:

Path: **X:\SD Databases\F&G  
Street\Database\Pictures\Square 0778\  
File: 676\_4th\_Street\_NE\_rear\_looking\_SE (1).JPG**

Date:: Photog:  
Code:: R: Fr:



Caption:

Path: **X:\SD Databases\F&G  
Street\Database\Pictures\Square 0778\  
File: 676\_4th\_Street\_NE\_side\_looking\_NW.JPG**

Date:: Photog:  
Code:: R: Fr:



**PHOTOS - B/W OR NON-DIGITIZED**

Photo Code	Roll	Frame(s)	Date	Photographer	Caption
------------	------	----------	------	--------------	---------

---

**MISCELLANEOUS NOTES DATA**

---

Notes:

--

---

**PERMIT DATA**

---

Permit Issue Date	Number	Type	Remarks
09/20/1907	0998	Build	

Permit Notes:

--

---

**BIBLIOGRAPHIC DATA**

---

---

**SIGNIFICANCE DATA**

---

Study Unit

Code	Criteria
------	----------

---

**DATA PROCESSING EVENTS DATA**

---

