











Cartographic services provided by  
Land Resources Program Center  
National Capital Region

Not all areas are under the jurisdiction of the National  
Capital Area of the National Park Service, pursuant to  
E.O. Code 85118, have been marked.

-  NATIONAL PARK SERVICE  
JURISDICTION  
(ACREAGE = 6,817.47)
-  SCENIC EASEMENTS/  
RIGHTS IN LANDS
-  AIR RIGHTS
-  OTHER GOVERNMENT  
LANDS

-  NPS RESERVATION  
NUMBER
-  TRANSFERRED  
RESERVATIONS
-  TRAILS
-  METRO SYSTEM  
Line
-  Station
-  RESERVATION DISPOSED

# PARK SYSTEM OF THE NATIONS CAPITAL

## AND ENVIRONS

UNDER JURISDICTION OF

NATIONAL CAPITAL REGION - NATIONAL PARK SERVICE  
UNITED STATES DEPARTMENT OF INTERIOR

Scale: 1" = 1,500' (1:18,000)



Map A  
Published by

National Capital Region  
Land Resources Program Center  
1100 Ohio Drive, S.W.  
Washington, D.C. 20042

NOVEMBER 2008  
NPS 869/80,251-1